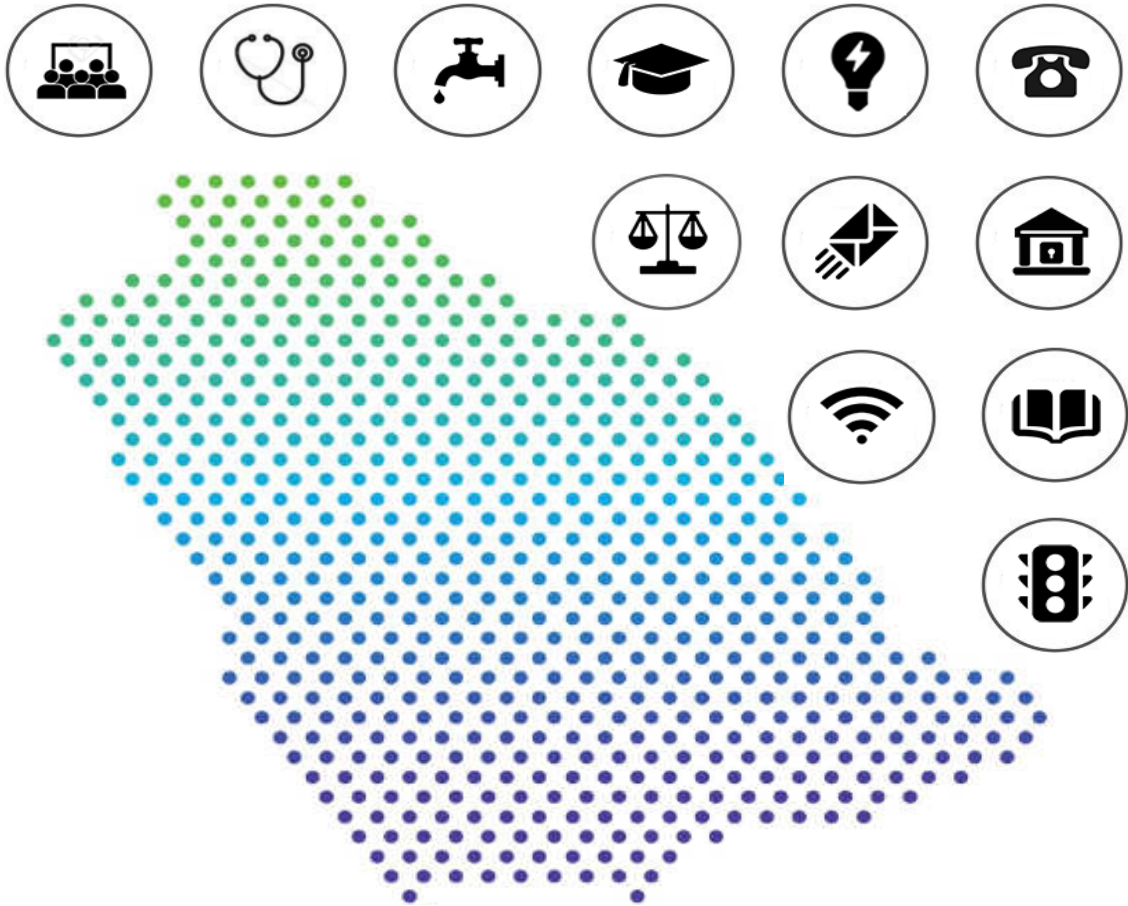





الهيئة العامة للإحصاء
General Authority for Statistics

The Sixteenth Services Guide 2017

Al-Jouf Region



December 2017





الهيئة العامة للإحصاء
General Authority for Statistics

Table of Contents

Serial number	Topic	Page number
1	Table of contents	4
2	Index of the publishing tables	5-9
3	Preface	10
4	Metadata for the services guide	11 -20
5	Publishing tables	21



Index of the Publishing Tables

Table number	Title	Page number
1	Data on the number of public service establishments at the administrative level	22
2	Main economic indicators of institutions by economic activity at the level of the region for the year 2015	23
3	Number of population (Saudi / non - Saudi), gender and number of housing units at the governorate level	24
4	Educational services at the governorate level Data on male education in the public sector	25
5	Educational services at the governorate level Data on female education in the public sector	26
6	Educational services at the governorate level Indicators of male education in the public sector	27
7	Educational services at the governorate level Indicators of female education in the public sector	28
8	Educational services at the governorate level Data on male education in the private sector	29
9	Educational services at the governorate level Data on female education in the private sector	30
10	Educational services at the governorate level Indicators of male education in the private sector	31
11	Educational services at the governorate level Indicators of female education in the private sector	32
12	Educational services at the governorate level Other education data for males in the public sector	33





Table number	Title	Page number
13	Educational services at the governorate level Other education data for females in the public sector	34
14	Educational services at the governorate level Indicators of other education for males in the public sector	35
15	Educational services at the governorate level Indicators of other education for females in the public sector	36
16	Educational services at the governorate level Other education data for males and females in the private sector	37
17	Higher education services at the governorate level Public and private universities and their branches	38
18	Higher education services at the governorate level Public and private colleges and high institutes	39
19	Health services at the governorate level Public and private hospitals	40
20	Health services at the governorate level Public primary care centers and private clinics	41
21	Health services at the governorate level Ambulance and Red Crescent Centers	42
22	Public services at the governorate level Number of agricultural, social, administrative, public and financial services in cities and villages	43
23	Educational services at the municipalities level Data on male education in the public sector	44
24	Educational services at the municipalities level Data on female education in the public sector	47





Table number	Title	Page number
25	Educational services at the municipalities level Data on male education in the private sector	50
26	Educational services at the municipalities level Data on female education in the private sector	51
27	Educational services at the municipalities level Other education data for males in the public sector	52
28	Educational services at the municipalities level Other education data for females in the public sector	54
29	Educational services at the the municipalities level Other education data for males and females in the private sector	56
30	Health services at the municipalities level Public primary care centers and private clinics	57
31	Health services at the municipalities level Ambulance and Red Crescent Centers	60
32	Public services at the municipalities level Number of agricultural, social, administrative, public and financial services in cities and villages	61
33	Geographical data at the populated area level	66
34	Educational services at the populated area level Kindergarten stage	73
35	Educational services at the populated area level Primary Stage 1-2	75
36	Educational services at the populated area level Primary Stage 2-2	80
37	Educational services at the populated area level Intermediate Stage 1-2	81





Table number	Title	Page number
38	Educational services at the populated area level Intermediate Stage 2-2	85
39	Educational services at the populated area level Secondary Stage 1-3	86
40	Educational services at the populated area level Secondary Stage 2-3	89
41	Educational services at the populated area level Secondary Stage 3-3	90
42	Educational services at the populated area level Literacy and Adults Education Stage 1 - 2	91
43	Educational services at the populated area level Literacy and Adults Education Stage 2 - 2	94
44	Educational services at the populated area level Institutes	95
45	Educational services at the populated area level Special education - Primary stage 1 -2	96
46	Educational services at the populated area level Special education - Primary stage 2 -2	97
47	Educational services at the populated area level Special education - Intermediate stage 1-2	98
48	Educational services at the populated area level Special education - Intermediate stage 2-2	99
49	Educational services at the populated area level Special education - Secondary stage 1-2	100





Table number	Title	Page number
51	Health services at the populated area level Public Hospitals, Primary Care Centers, Ambulance and Red Crescent Centers	101
52	Health services at the populated area level Hospitals, private clinics and specialized medical centers	103
53	Higher education services at the populated area level Public and private universities	104
54	Higher education services at the populated area level Colleges and public and private high institutes	105
55	Public services at the populated area level Number of Agricultural, Social, Administrative, Public and Financial Services1-2	106
56	Public services at the populated area level Number of Agricultural, Social, Administrative, Public and Financial Services2-2	110





Preface

One of the most important responsibilities entrusted to the General Authority for Statistics (GaStat) is to provide a wide range of statistical data and indicators through conducting surveys, researches and statistical studies in the population, social, economic fields. The Authority also coordinates with the government entities to collect and prepare the statistical information related to the activities of those entities and they provide the Authority with it on a regular basis as required by the system of GaStat.

GaStat, represented by the Government Services Statistics Department and the Geographical Statistics Department, have issued a series of Services Guides since the issuance of the Royal Decree No. 3 and / 26301 dated 30/11/1401H which indicate that the General Authority for Statistics (GaStat) has to issue the Services Guide for the cities and villages of the Kingdom of Saudi Arabia to be a unified official reference for all ministries, departments, and governmental institutions.

GaStat is pleased to provide the Services Guide for the cities and villages of the Kingdom of Saudi Arabia, the sixteenth edition, which reflects the data related to the educational, health, administrative, social, security services, judiciary, agricultural, banking, lending funds and public services for the year 1436/1437 H, which is the reference year of this guide. The guide's data shall be a useful reference for all beneficiaries and shall meet the requirements of planners, researchers and those concerned with the distribution of the public and private services at the Kingdom's level.





Metadata for the Services Guide

First: Descriptive introduction for the services guide:

The Royal Decree No. 3 // 26301 dated 30/11/1401 H indicates that the General Authority for Statistics (GaStat) has to issue a Services Guide for the cities and villages of the Kingdom of Saudi Arabia to be a unified official reference for all ministries, departments, and government institutions. It aims at providing essential data for planners, development policy makers and decision makers. The Authority works on preparing, publishing, and improving this Guide, also it makes the necessary amendments and updates it to meet the new changes, requirements and the actual needs in accordance with the achievement of the Kingdom's Vision 2030 in all sectors from the essential data included in the Guide.

The Guides takes the administrative division of the Kingdom of Saudi Arabia according to the regions system issued by Royal Decree No. 92 / dated 27/8/1412 H (administrative regions, governorates, municipalities) as a general framework for the distribution and classification of data in 4 main groups including (the geographic dimension, general and higher education, health services, public and administrative services) available in the cities and villages of the Kingdom of Saudi Arabia.

The Services Guide for the cities and villages of the Kingdom of Saudi Arabia is the result of the service inventory survey in villages and cities which is one of the field surveys for the government departments that provide the service in the Kingdom of Saudi Arabia. And it is an inventory of all available services in the populated area (cities - villages) distributed by the administrative division of the Kingdom of Saudi Arabia.





Second: Objectives of preparing the services guide:

The services guide in the cities and villages of the Kingdom of Saudi Arabia aims at a number of objectives, most importantly:

- 1-Providing a database about the most important service establishments at the level of the Kingdom's regions
- 2-Providing a database about the provided educational services (Education and higher education public and private) at the level of the governorates, municipalities and populated areas in different regions of the Kingdom.
- 3-Providing a database about the provided health services (hospitals, public primary care centers, ambulances and red crescent centers and private hospitals and clinics) at the level of the governorates, municipalities and populated areas in different regions of the Kingdom.
- 4-Providing database about the administrative and public services at the level of the governorates, municipalities and populated areas in different regions of the Kingdom.
- 5- Providing geographical databases and information for each populated area with a certified service and a distance of one kilometer from the administrative unit (emirate, governorate or municipality) which is associated with the populated area, direction and type of road where the populated area and the administrative unit are linked, as well as data about the nearest populated area with educational services or health for the populated areas that do not have any of these services.



Third: Benefits of the services guide:

The importance of issuing the services guide in the cities and villages of the Kingdom is to find a guide that contains data and information unified and officially documented and with high degree of accuracy for all services available in the cities and villages of the Kingdom to be a unified reference for all ministries and government entities and institutions and others. It is also considering as an official document for decision makers in the various sectors in the planning and distribution of services field. A number of government entities are taking the guide as a main and important reference on which they rely on whether in a direct or indirect way to set the future plans for the work and tasks required by them, also to distribute the service facilities in the cities and villages of the Kingdom.

Forth: Periodicity of the services guide:

The first services guide in the cities and villages of the Kingdom of Saudi Arabia was issued in 1402 H, and the guide is issued every three years.



Fifth: Data source for the services guide:

The services guide in the cities and villages of the Kingdom of Saudi Arabia depends on the data and information related to the services from its main sources, represented in the administrative records of the various governmental entities. This data is automatically collected and stored in databases to be processed, monitored, recorded and classified according to the populated area and the administrative subordination.

Sixth: Data reference for the services guide:

The reference year for the data of the services guide (the sixteenth edition) is the financial year of 1436/1437H (2016).

Seventh: Scope of the services guide:

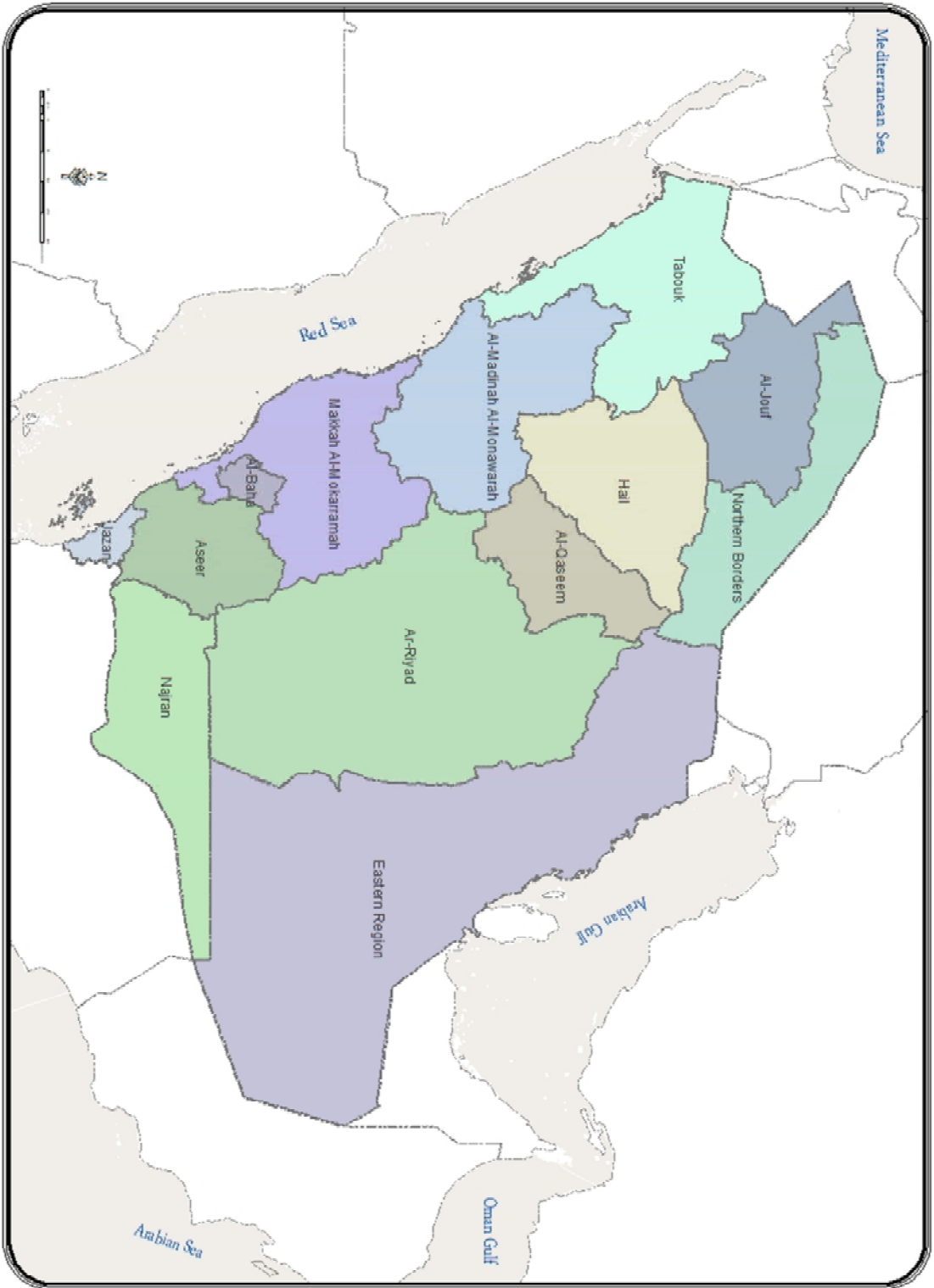
The services guide covers all regions of the Kingdom of Saudi Arabia. And it includes all administrative divisions of these regions from emirates, governorates, municipalities and populated areas.

According to the administrative division of the Kingdom, the administrative region is divided into a number of governorates, the number of which varies from one region to another. The governorate is divided into municipalities. The municipalities are administratively linked to the governorate or the emirate of the region. The emirate, the governorate or the municipality includes a number of populated areas (cities, villages, farms, water resources and desert) which are administratively linked to them.

Serial number	Name of the administrative region
1	Riyadh Region
2	Makkah Region
3	ALMadina Region
4	ALQassim Region
5	The Eastern Region
6	Aseer Region
7	Tabuk Region

Serial number	Name of the administrative region
8	Hail Region
9	Northern Borders Region
10	Jazan Region
11	Najran Region
12	ALBahah Region
13	ALJuf Region





A map showing the distribution of regions of the Kingdom of Saudi Arabia



Eightieth: Entities and authorities related to the information and data sources of the services guide:

Data and information included in the services guide reflect a number of services provided by the governmental entities and authorities related to these data in the Kingdom.

- Ministry of Interior
- Ministry of Education
- Ministry of Health
- Ministry of Communications and Information Technology
- Ministry of Justice
- Ministry of Finance
- Ministry of Environment, Water and Agriculture
- Ministry of Commerce and Industry
- Ministry of Culture and Information
- Ministry of Labour
- Ministry of Islamic Affairs, Endowments, Da`wah, and Guidance
- Ministry of Transport
- Ministry of Municipal and Rural Affairs
- General Presidency of the Promotion of Virtue and the Prevention of Vices
- General Sport Authority
- Saudi Industrial Property Authority
- Public Pension Agency
- Saudi Post
- Technical and Vocational Training Corporation
- General Organization for Social Insurance
- Saudi Arabian Monetary Authority
- Social Development Bank
- Agricultural Development Fund
- Real Estate Development Fund
- Saudi Industrial Development Fund
- General Authority of Civil Aviation
- Saudi Commission for Tourism and National Heritage





Ninth: Distribution and classification of data and information within the services guide:

The services guide is issued in thirteen publications, each of which covers data from one of the 13 administrative regions in the Kingdom. The distribution and classification of data and information within each publication is based on the administrative division of the Kingdom issued by the Ministry of the Interior according to the regional system (administrative region- governorate- municipality) which is issued by the Royal Decree No. A / 92 dated 27/8/1412 H, where each guide contains data for each populated area (village- city) according to the subordination of the populated area of the emirate or governorate or municipality. The data are represented in the name of the populated area, geographical data and information, educational and health services, and data related to the availability of the public and administrative services.

Tenth: Contents of the services guide:

The services guide includes multiple and varied data and information related to the available services in the cities and villages of the Kingdom, as follows:

1. An introduction which includes the objective of the services guide, its periodicity and contents.
2. Data at the level of the administrative region which includes the population, main economic indicators according to the economic activity, public service establishments, such as: airports, dams, main roads, hotels, chamber of commerce, industrial cities, productive factories, cities, sports stadiums, youth houses, sport and literary clubs, mosques, Imams (an Islamic leadership position, it is most commonly used as the title of a worship leader of a mosque), Mu'addhin (the person appointed at a mosque to lead and recite the call to prayer) and mosques' servants.
3. Aggregate data at the governorate level which include the total educational, health, agricultural, administrative, social and public services, as well as some educational and health indicators.
4. Aggregate data at the municipalities level which include the total educational, health, agricultural, administrative, social and public services.
5. Geographical data and information which include: name of the populated area and the distance by one kilometer from the administrative unit (emirate, governorate or municipality) which is associated with the populated area, direction and type of road where the populated area and the administrative unit are linked, as well as data about the nearest populated area with educational services or health for the populated areas that do not have any of these services.
6. population number of the governorates and municipalities for each administrative region.
7. Educational services which include: public and private higher education services, public and private education services with its different stages from the kindergarten stage, elementary, intermediate, secondary, schools of Quran memorization, schools of adults' education and literacy. As well as health, agriculture, industrial, technical and commercial educational services, in addition to the institutes and





schools of the special needs education. The number also includes the ownership of buildings of the educational entity (owned/rented) in the general education.

8. Health services which include: hospitals, primary health care centers, private hospitals and clinics. These include the number of doctors and nursing staff (males / females) as well as the number of beds of the hospitals and the services of the Saudi Red Crescent, including the number of paramedics and the number of ambulances.

9. Public and administrative services which include:

- a) Number of the administrative services (emirate, governorate, municipalities, traffic, police, passports departments, departments of the civil affairs, centers of the General Presidency of the Promotion of Virtue and Prevention of Vices, secretariats of municipality, office of municipality services, Ministry of transport's branches, branches of water directorate, Ministry of Finance's branches, Public Pension Agency's branches, General Organization for Social Insurance's branches, education's departments and offices (males-females), health affairs directorates, Real Estate Development Fund, Industrial Development Fund, Social Development Fund (AL-Tasleef).
- b) Number of the agricultural services (agricultural directorates and branches, Agricultural Development Fund)
- c) Number of social and development service (notaries, courts, Ministry of Justice's branches, social security's offices, Civil Defense, social development centers, development committees, charity association, cooperative association).
- d) Number of public and finance services (commercial banks, post services, travel and tourism agencies).
- e) Public services in terms of availability which include: telecommunication, water and electricity services.

Eleventh: Terms related to the services guide:

- Administrative Region: Part of the Kingdom of Saudi Arabia that is administered by a government body which is directly affiliated with the Ministry of Interior such as Riyadh and Makkah ... etc. And each administrative region has a capital city.
- Governorate: Part of the region, the first-level of the subdivisions and reports directly to region, such as Al-Kharj Governorate of Riyadh Region.
- Municipality: The administrative entity that reports to a governorate such as al-Dilam municipality of Al-Kharj Governorate; Others report directly to the emirate headquarter such as Irqah which reports directly to Riyadh.
- Populated area: A static population cluster such as a city, village or a farm, or non-static like cluster around a water source.
- Distance, direction and type of road: distance in kilometers and direction of each populated area, and the type of road leading to the administrative unit that is associated with the Emirate of the administrative region directly, or the governorate or the municipality.





- nearest city or village with education or health: the nearest populated area with educational service for the public education stages, and the closest populated area with health service (primary health care center, public hospital).
- Data of distance, direction and type of road for all the emirates of the administrative regions, related to Riyadh the capital city.
- Doctors by gender (males, females) including dentists, nursing staff (males, females) by gender, and it does not include (the midwife).
- When there is number (0) in the field of male teachers or female teachers in the stages of public education, it means that there are no teachers (male or female) available for full-time teaching at this stage, and the teaching process is held by other teachers who are working other educational stages, and if the number (0) is found in the classrooms' field for the secondary stage (courses system) for males and females, it means that there are lecture halls to rotate students' presence during the day.
- General education includes international education in the populated area.
- The number of administrative and public services includes the number of the branches and offices of the government entities including the separated females' offices that are not within the branches.
- Public services are considered in terms of availability and are not included as a number for the services in the populated area, including (public electricity, public water network, fixed line, mobile phone, internet network).
- Data about the municipalities services within the urban area of cities included within these cities.
- Data about the housing and population for the administrative region, governorates and municipalities based on the General Population and Housing Census 1431 H (2010).

Twelfth: Main results and indicators of the services guide:

- **Distribution of services to different geographical and administrative components:**

The services guide in Cities and Villages provides a clear indication of the distribution of government and private services to all governorates, municipalities and populated area in the Kingdom of Saudi Arabia.

- **Average of the educational services:**

Indicators that measure the average class size and the average number of students per teacher according to each educational stage at the level of governorates or municipalities.

- **Possession's percentage of the educational buildings:**

An indicator that measures the percentage of the educational buildings rented or owned by the educational entities at the municipalities level.



Thirteenth: Equations of measuring the indicators of the educational and health services:

- **Educational services:**

$$\text{Average class size} = \frac{\text{Number of students of the educational stage}}{\text{Number of classes of the educational stage}}$$

$$\text{Average number of students per teacher} = \frac{\text{Number of students of the educational stage}}{\text{Number of teachers of the educational stage}}$$

$$\text{Possession of the educational buildings} = \frac{\text{Number of public schools rented or owned}}{\text{Total number of the public schools}} \times 100$$

$$\text{Average class size per 1000 persons} = \frac{\text{Number of public schools rented or owned}}{\text{Total population number in the governorate or the municipality}} \times 1000$$

- **Health services:**

$$\text{Average bed number per 1000 persons} = \frac{\text{Total number of beds in the hospitals}}{\text{Total population number in the governorate or the municipality}} \times 1000$$

$$\text{Doctors average number per 1000 persons} = \frac{\text{Total number of doctors in the hospitals}}{\text{Total population number in the governorate or the municipality}} \times 1000$$





Total number of nursing in the hospitals

Nursing average number per 1000 persons = _____ X 1000

Total population number in the governorate or the municipality

Total number of doctors in care centers and clinics

Doctors average number per 10,000 persons = _____ X 10,000

Total population number in the governorate or the municipality

Total number of nursing in care centers and clinics

Nursing average number per 10,000 persons = _____ X 10,000

Total population number in the governorate or the municipality

Fourteenth: Growth rates:

It is possible to review the population growth rates in each Kingdom's region, and can be used with the population data available in the guide to build the indicators of services at the level of regions or

Administrative region	Annual average population growth rate
Riyadh region	2.703
Makkah region	2.806
ALMadina region	2.523
ALQassem region	2.361
The Eastern region	2.517
Aseer region	2.180
Tabuk region	2.165

Administrative region	Annual average population growth rate
Hail region	2.228
Northern Borders region	2.171
Jazan region	2.235
Najran region	2.264
ALBaha region	2.152
ALJuf region	2.267
Total	2.563

governorates or municipalities.

Source: Average Population Growth Rates for Regions between 2010-2016, Department of the Population and Vital Statistics.



Publishing tables



Public service establishments at the level of the administrative region

Number																				
Roads Lengths	Mosque servants	Mu'addhin	Imam	Mosques for Eid prayer	Mosques	Literary clubs	Sports clubs	Youth houses	Sports stadiums	Sport cities	Productive factories	Industrial cities	Chamber of commerce	Museums	Hotels*	Dams	Airports	Municipalities	Governorates	Region
2916	220	838	1267	28	1618	1	5	1	0	0	67	0	2	1	7	10	2	33	3	AlJawf
2916	220	838	1267	28	1618	1	5	1	0	0	67	0	2	1	7	10	2	33	3	Total

* Number of hotels according to the new classification approved by the Saudi Commission for Tourism

The sixteenth services guide 2017_Region Al Jawf

The most important economic indicators of institutions by economic activity at the level of the region for the year 2015 *

Operating surplus	Operating expenditures	Operating revenues	Economic activity
1771188	1367357	3330685	Agriculture, forestry and fishing
404665	96872	524043	Mining and quarrying
1707230	2092530	4104908	Manufacturing
72961	77236	175784	Electricity, gas, steam and air conditioning supply
31253	31344	72900	Water supply; sewerage, waste management and
658704	560761	1438498	Construction
2463432	5451681	8519489	Wholesale and retail trade activities
141083	147035	327045	Transportation and storage
133143	272297	502451	Accommodation and food services
181471	181053	390623	Information and communication
307645	180843	574738	Financial and insurance activities
62044	52081	136406	Real estate activities
77873	130759	252656	Professional activities
190280	266903	542787	Administrative and support service activities
14414	74466	154898	Education
87459	62848	183727	Human health and social work activities
21793	13820	40036	Arts, entertainment and recreation
50130	110704	224623	Other services
8376768	11170590	21496297	Total

* Source: Economic Survey of Institutions 2015

Table (03 - 1)

Number of Population according to Nationality (Saudi - Non-Saudi), Gender and Number of Housing at Governorate Level *

Population number									Number of dwellings	Governorate
Total			Non-Saudi			Saudi				
Total	Females	Males	Total	Females	Males	Total	Females	Males		
176266	76459	99807	38283	9926	28357	137983	66533	71450	28002	Sakaka
147550	65861	81689	26723	6030	20693	120827	59831	60996	23450	Al Qurayyat
44760	19541	25219	9787	2018	7769	34973	17523	17450	7648	Dawamat Al Jandal
71433	29538	41895	16104	1692	14412	55329	27846	27483	10987	Tubarjal
440009	191399	248610	90897	19666	71231	349112	171733	177379	70087	Total

* Based on the data of the general census of the population and housing 1431 H (2010)

Educational services at the governorate level

Males education in the public sector *

Secondary						Intermediate						Primary						Total population	Emirate or governorate
Schools		Number				Schools		Number				Schools		Number					
Rented	Owned	Teachers	Students	Classes	Schools	Rented	Owned	Teachers	Students	Classes	Schools	Rented	Owned	Teachers	Students	Classes	Schools		
1	21	524	4402	120	22	9	24	453	4038	157	33	10	42	1117	8995	425	52	176266	Sakaka
4	18	366	4463	136	22	7	19	334	4052	142	26	16	36	766	9444	441	52	147550	Al Qurayyat
1	6	128	1165	27	7	3	9	152	1229	53	12	2	13	278	2422	116	15	44760	Dawamat Al Jandal
3	10	229	2701	74	13	3	10	164	2246	76	13	6	18	352	5205	214	24	71433	Tubarjal
9	55	1247	12731	357	64	22	62	1103	11565	428	84	34	109	2513	26066	1196	143	440009	Total

* Includes general education+Quran memorization+Secondary school(courses)

Educational services at the governorate level

Females education in the public sector *

Secondary						Intermediate						Primary						Total population	Emirate or governorate
Schools		Number				Schools		Number				Schools		Number					
Rented	Owned	Teachers	Students	Classes	Schools	Rented	Owned	Teachers	Students	Classes	Schools	Rented	Owned	Teachers	Students	Classes	Schools		
3	22	656	4616	120	25	6	28	634	4709	179	34	14	37	1309	10843	458	51	176266	Sakaka
2	24	470	4820	146	26	3	26	468	5318	170	29	17	35	826	11168	466	52	147550	Al Qurayyat
2	9	215	1361	57	11	1	9	166	1256	44	10	3	13	339	2629	132	16	44760	Dawamat Al Jandal
5	7	234	3108	70	12	5	10	224	2729	86	15	12	16	497	6429	256	28	71433	Tubarjal
12	62	1575	13905	393	74	15	73	1492	14012	479	88	46	101	2971	31069	1312	147	440009	Total

* Includes general education+Quran memorization+Secondary school(courses)

The sixteenth services guide 2017_Region Al Jawf

Educational services at the governorate level

Indicators of males education in the public sector

Secondary				Intermediate				Primary				Emirate or governorate
Students per teacher average	Students density average	Schools		Students per teacher average	Students density average	Schools		Students per teacher average	Students density average	School		
		Rented	Owned			Rented	Owned			Rented	Owned	
8.4	36.7	4.5	95.5	8.9	25.7	27.3	72.7	8.1	21.2	19.2	80.8	Sakaka
12.2	32.8	18.2	81.8	12.1	28.5	26.9	73.1	12.3	21.4	30.8	69.2	Al Qurayyat
9.1	43.1	14.3	85.7	8.1	23.2	25	75	8.7	20.9	13.3	86.7	Dawamat Al Jandal
11.8	36.5	23.1	76.9	13.7	29.6	23.1	76.9	14.8	24.3	25	75	Tubarjal
10.2	35.7	14.1	85.9	10.5	27.0	26.2	73.8	10.4	21.8	23.8	76.2	Total

The sixteenth services guide 2017_Region Al Jawf

Educational services at the governorate level

Indicators of females education in the public sector

Secondary				Intermediate				Primary				Emirate or governorate
Students per teacher average	Students density average	Schools		Students per teacher average	Students density average	null		Students per teacher average	Students density average	School		
		Rented	Owned			Rented	Owned			Rented	Owned	
7	38.5	12	88	7.4	26.3	17.6	82.4	8.3	23.7	27.5	72.5	Sakaka
10.3	33	7.7	92.3	11.4	31.3	10.3	89.7	13.5	24	32.7	67.3	Al Qurayyat
6.3	23.9	18.2	81.8	7.6	28.5	10	90	7.8	19.9	18.8	81.3	Dawamat Al Jandal
13.3	44.4	41.7	58.3	12.2	31.7	33.3	66.7	12.9	25.1	42.9	57.1	Tubarjal
8.8	35.4	16.2	83.8	9.4	29.3	17.0	83.0	10.5	23.7	31.3	68.7	Total

The sixteenth services guide 2017_Region Al Jawf

Educational services at the governorate level

Males education in the private sector *

Secondary						Intermediate						Primary						Total population	Emirate or governorate
Schools		Number				Schools		Number				Schools		Number					
Rented	Owned	Teachers	Students	Classes	Schools	Rented	Owned	Teachers	Students	Classes	Schools	Rented	Owned	Teachers	Students	Classes	Schools		
6	3	101	1253	63	9	10	4	96	1152	60	14	12	3	260	3181	172	15	176266	Sakaka
2	1	59	449	25	3	6	3	72	853	45	9	5	3	189	2201	110	8	147550	Al Qurayyat
1	0	7	47	3	1	2	1	20	165	9	3	2	1	53	545	34	3	44760	Dawamat Al Jandal
1	3	40	479	25	4	2	2	37	488	21	4	2	2	88	1176	57	4	71433	Tubarjal
10	7	207	2228	116	17	20	10	225	2658	135	30	21	9	590	7103	373	30	440009	Total

* Includes general education+Quran memorization+International education+Secondary school (Courses)

Educational services at the governorate level

Females education in the private sector *

Secondary						Intermediate						Primary						Total population	Emirate or governorate
Schools		Number				Schools		Number				Schools		Number					
Rented	Owned	Teachers	Students	Classes	Schools	Rented	Owned	Teachers	Students	Classes	Schools	Rented	Owned	Teachers	Students	Classes	Schools		
8	1	65	584	35	9	7	2	57	447	29	9	9	1	173	1329	81	10	176266	Sakaka
2	0	21	225	11	2	1	0	11	44	3	1	2	0	28	505	29	2	147550	Al Qurayyat
0	1	2	35	3	1	0	1	2	30	3	1	1	1	19	110	12	2	44760	Dawamat Al Jandal
0	1	4	15	3	1	0	1	6	17	3	1	1	1	16	113	12	2	71433	Tubarjal
10	3	92	859	52	13	8	4	76	538	38	12	13	3	236	2057	134	16	440009	Total

* Includes general education+Quran memorization+International education+Secondary school (Courses)

Table (10 - 1)

Educational services at the governorate level

Indicators of males education in the private sector

Secondary				Intermediate				Primary				Emirate or governorate
Students per teacher average	Students density average	Schools percentage		Students per teacher average	Students density average	Schools percentage		Students per teacher average	Students density average	Schools percentage		
		Rented	Owned			Rented	Owned			Rented	Owned	
12.4	19.9	66.7	33.3	12	19.2	71.4	28.6	12.2	18.5	80	20	Sakaka
7.6	18	66.7	33.3	11.8	19	66.7	33.3	11.6	20	62.5	37.5	Al Qurayyat
6.7	15.7	100	0	8.3	18.3	66.7	33.3	10.3	16	66.7	33.3	Dawamat Al Jandal
12	19.2	25	75	13.2	23.2	50	50	13.4	20.6	50	50	Tubarjal
10.8	19.2	58.8	41.2	11.8	19.7	66.7	33.3	12.0	19.0	70.0	30.0	Total

The sixteenth services guide 2017_Region Al Jawf

Table (11 - 1)

Educational services at the governorate level

Indicators of females education in the private sector

Secondary				Intermediate				Primary				Emirate or governorate
Students per teacher average	Students density average	Schools percentage		Students per teacher average	Students density average	Schools percentage		Students per teacher average	Students density average	Schools percentage		
		Rented	Owned			Rented	Owned			Rented	Owned	
9	16.7	88.9	11.1	7.8	15.4	77.8	22.2	7.7	16.4	90	10	Sakaka
10.7	20.5	100	0	4	14.7	100	0	18	17.4	100	0	Al Qurayyat
17.5	11.7	0	100	15	10	0	100	5.8	9.2	50	50	Dawamat Al Jandal
3.8	5	0	100	2.8	5.7	0	100	7.1	9.4	50	50	Tubarjal
9.3	16.5	76.9	23.1	7.1	14.2	66.7	33.3	8.7	15.4	81.2	18.8	Total

The sixteenth services guide 2017_Region Al Jawf

Educational services at the governorate level

Other education data for males in the public sector

Other**						Special education						Institutes						Total population	Emirate or governorate
Schools*		Number				Schools		Number				Institutes		Number					
Rented	Owned	Teachers	Students	Classes	Schools	Rented	Owned	Teachers	Students	Classes	Schools	Rented	Owned	Teachers	Students	Classes	Institutes		
1	9	0	151	29	10	3	14	97	112	59	17	0	3	40	284	15	3	176266	Sakaka
0	11	0	550	43	11	1	12	58	117	43	13	0	3	54	519	24	3	147550	Al Qurayyat
1	3	0	83	9	4	0	8	20	28	20	8	0	0	0	0	0	0	44760	Dawamat Al Jandal
0	4	0	135	12	4	0	6	26	34	21	6	0	1	21	135	8	1	71433	Tubarjal
2	27	0	919	93	29	4	40	201	291	143	44	0	7	115	938	47	7	440009	Total

* Representing public education schools with special education classes

** Includes intermediate schools (evening classes)-Secondary school (evening classes)-Adults education-Training

*** Represents the teachers (males) of the institutes of the special needs

Educational services at the governorate level

Other education data for females in the public sector

Other**						Special education						Institutes						Total population	Emirate or governorate
Schools*		Number				Schools		Number				Institutes		Number					
Rented	Owned	Teachers	Students	Classes	Schools	Rented	Owned	Teachers	Students	Classes	Schools	Rented	Owned	Teachers	Students	Classes	Institutes		
14	27	184	1001	154	41	2	11	78	130	40	13	0	0	0	0	0	0	176266	Sakaka
21	16	159	1170	141	37	0	7	30	53	21	7	0	0	0	0	0	0	147550	Al Qurayyat
2	13	33	144	49	15	0	4	17	24	14	4	0	0	0	0	0	0	44760	Dawamat Al
8	9	27	373	62	17	0	2	11	25	8	2	0	0	0	0	0	0	71433	Tubarjal
45	65	403	2688	406	110	2	24	136	232	83	26	0	0	0	0	0	0	440009	Total

* Representing public education schools with special education classes

** Includes intermediate schools (evening classes)-Secondary school (evening classes)-Adults education-Training

*** Represents the teachers (males) of the institutes of the special needs

Table (14 - 1)

Educational services at the governorate level

Other education indicators for males in the public sector

Other**				Special education				Institutes				Emirate or governorate
Students per teacher average	Students density average	Schools percentage		Students per teacher average	Students density average	Schools percentage*		Students per teacher average	Students density average	Institutes percentage		
		Rented	Owned			Rented	Owned			Rented	Owned	
0	5.2	10	90	1.2	1.9	17.6	82.4	7.1	18.9	0	100	Sakaka
0	12.8	0	100	2	2.7	7.7	92.3	9.6	21.6	0	100	Al Qurayyat
0	9.2	25	75	1.4	1.4	0	100	0	0	0	0	Dawamat Al Jandal
0	11.3	0	100	1.3	1.6	0	100	6.4	16.9	0	100	Tubarjal
0	9.9	6.9	93.1	1.4	2	9.1	90.9	8.2	20	0	100	Total

* Representing public education schools with special education classes

**Includes intermediate schools (evening classes)-Secondary school (evening classes)-Adults

The sixteenth services guide 2017_Region Al Jawf

Educational services at the governorate level

Other education indicators for females in the public sector

Other**				Special education				Institutes				Emirate or governorate
Students per theacher average	Students density average	Schools percentage		Students per theacher average	Students density average	Schools percentage*		Students per theacher average	Students density average	Institutes percentage		
		Rented	Owned			Rented	Owned			Rented	Owned	
5.4	6.5	34.1	65.9	1.7	3.3	15.4	84.6	0	0	0	0	Sakaka
7.4	8.3	56.8	43.2	1.8	2.5	0	100	0	0	0	0	Al Qurayyat
4.4	2.9	13.3	86.7	1.4	1.7	0	100	0	0	0	0	Dawamat Al Jandal
13.8	6	47.1	52.9	2.3	3.1	0	100	0	0	0	0	Tubarjal
6.7	6.6	40.9	59.1	1.7	2.8	7.7	92.3	0	0	0	0	Total

*Representing public education schools with special education classes

**Includes intermediate schools (evening classes)-Secondary school (evening classes)-Adults education-Training

Educational services at the governorate level

Other education data for males and females in the private sector

Other-females**						Others-males*						Emirate or governorate
Number						Number						
Students per teacher average	Students density average	Teachers	Students	Classes	Schools	Students per teacher average	Students density average	Teachers	Students	Classes	Schools	
7.0	7.2	62	433	60	10	0.0	0.0	0	0	0	0	Sakaka
3.1	3.2	20	61	19	3	0.0	4.0	0	8	2	1	Al Qurayyat
3.3	3.7	10	33	9	3	0.0	0.0	0	0	0	0	Dawamat Al Jandal
0.0	5.7	0	34	6	2	0.0	0.0	0	0	0	0	Tubarjal
5.7	6.0	92	561	94	18	0.0	4.0	0	8	2	1	Total

* Includes intermediate school(evening classes)-Secondary school(evening classes)-Adults education

** Includes kindergarten-Literacy

Table (17-1)

Higher education services at the governorate level

Public and private universities and their branches

Private universities						Public universities						Emirate or governorate
Number						Number						
Teaching members		Students		Universities branches	Universities	Teaching members		Students		Universities branches	Universities	
Females	males	Females	males			Females	males	Females	males			
0	0	0	0	0	0	355	691	7912	9791	0	1	Sakaka
0	0	0	0	0	0	91	102	4821	2334	1	0	Al Qurayyat
0	0	0	0	0	0	1	0	369	0	1	0	Dawamat Al Jandal
0	0	0	0	0	0	30	40	2324	1007	1	0	Tubarjal
0	0	0	0	0	0	477	833	15426	13132	3	1	Total

The sixteenth services guide 2017_Region Al Jawf

Table (18 - 1)

Higher education services at the governorate level
public and private higher institutes and colleges

Private collages					Public higher institutes and collages					Emirate or governorate
Number					Number					
Teaching members		Students		Collages	Teaching members		Students		Higher institutes and collages	
Females	Males	Females	Males		Females	Males	Females	Males		
0	0	0	0	0	28	63	313	2191	2	Sakaka
0	0	0	0	0	0	42	0	1074	1	Al Qurayyat
0	0	0	0	0	28	105	313	3265	3	Total

The sixteenth services guide 2017_Region Al Jawf

Health services at the governorate level

Public and private hospitals

Nursing total	Doctors total	Beds total	Private hospitals								Public hospitals								Total population	Emirate or governorate
			Number								Number									
			Nursing			Doctors			Beds	Hospitals	Nursing			Doctors			Beds	Hospitals		
			Total	Females	Males	Total	Females	Males			Total	Females	Males	Total	Females	Males				
1897	457	900	0	0	0	0	0	0	0	0	1897	1519	378	457	120	337	900	5	176266	Sakaka
840	203	490	0	0	0	0	0	0	0	0	840	492	348	203	37	166	490	5	147550	Al Qurayyat
259	110	180	0	0	0	0	0	0	0	0	259	194	65	110	25	85	180	2	44760	Dawamat Al Jandal
381	83	250	0	0	0	0	0	0	0	0	381	183	198	83	15	68	250	2	71433	Tubarjal
3377	853	1820	0	0	0	0	0	0	0	0	3377	2388	989	853	197	656	1820	14	440009	Total

The sixteenth services guide 2017_Region Al Jawf

Health services at the governorate level

Public primary care centres and private clinics

Nursing total	Doctors total	Private clinics							Public primary care centres							Total population	Emirate or governorate
		Number							Number								
		Nursing			Doctors			Clinics	Nursing			Doctors			Primary care centres		
		Total	Females	Males	Total	Females	Males		Total	Females	Males	Total	Females	Males			
363	192	78	67	11	88	26	62	21	285	187	98	104	38	66	25	176266	Sakaka
346	212	67	47	20	89	23	66	16	279	148	131	123	41	82	30	147550	Al Qurayyat
97	45	12	10	2	10	3	7	4	85	58	27	35	11	24	11	44760	Dawamat Al Jandal
100	42	18	13	5	15	2	13	3	82	41	41	27	7	20	9	71433	Tubarjal
906	491	175	137	38	202	54	148	44	731	434	297	289	97	192	75	440009	Total

The sixteenth services guide 2017_Region Al Jawf

Table (21 - 1)

Health services at the governorate level

Ambulance and Red Crescent Centres

Paramedics	Ambulances	Red Crescent Centres	Total population	Emirate or governorate
48	8	4	176266	Sakaka
44	8	4	147550	Al Qurayyat
32	6	3	44760	Dawamat Al Jandal
34	6	3	71433	Tubarjal
158	28	14	440009	Total

The sixteenth services guide 2017_Region Al Jawf

Public services at the governorate level

Number of agricultural, social, administrative, public and financial services in cities and villages

Number of cities and villages that have public services		Administrative services																							General, financial and banking services			Social and development services						Agricultural services			Emirate or governorate												
(Available-Unavailable)		Internet network	Cell phone	Telephone network	Water network	Electricity	Security control	Security point	Health affairs	Industrial fund	Real-estate fund	Social development fund	Labour office	Water branch	Financial branch	Transport branch	Females education office	Males education office	Females education administration	Males education administration	Office of Municipal Services	Municipality	Secretariat of municipality	Pensions	Social insurance	Awqaf (mortmain)	Center of promotion of virtue	Civil affairs	Passport department	Traffic centers	Police station	Police centre	Commercial bank	Postman	Post office	Travel agency		Public library	Civil defence	Charity association	Cooperative association	Development committee	Development Centre	Social security	Notary branch	Notary	Court	Agricultural fund	Agricultural branch
14	15	12	12	16	0	0	1	0	0	1	1	3	1	0	2	2	1	1	2	2	1	1	1	1	2	5	1	3	3	9	7	13	0	8	16	1	8	6	0	2	1	1	1	2	3	1	1	1	Sakaka
25	25	11	4	26	0	1	1	0	0	1	1	2	1	0	0	0	1	1	2	4	0	1	0	1	1	1	1	4	2	9	4	6	3	8	4	2	9	5	1	4	1	1	0	2	1	1	1	1	Al Qurayyat
5	5	5	5	6	0	0	0	0	0	0	1	2	0	0	0	1	1	0	0	2	2	0	0	0	1	1	1	1	1	2	2	3	1	4	2	1	3	4	0	2	1	0	0	1	1	0	1	0	Dawamat Al Jandal
10	10	7	3	11	0	0	0	0	0	0	1	1	0	0	1	1	0	0	2	1	0	0	0	0	1	1	1	2	1	2	2	2	0	3	2	1	4	2	0	1	0	1	0	1	1	1	1	0	Tubarjal
54	55	35	24	59	0	1	2	0	0	2	4	8	2	0	4	4	2	2	8	9	1	2	1	5	8	4	10	7	22	15	24	4	23	24	5	24	17	1	9	3	3	1	6	6	3	4	2	Total	

Educational services at the level of municipalities

Males education in the public sector *

		Secondary						Intermediate						Primary						Governorate or municipality				
Students per teacher average	Students density average	Number				Schools		Students per teacher average	Students density average	Number				Schools		Students per teacher average	Students density average	Number				Schools		
		Teachers	Students	Classes	Schools	Rented	Owned			Teachers	Students	Classes	Schools	Rented	Owned			Teachers	Students		Classes	Schools	Rented	Owned
9.0	42.1	396	3581	85	15	1	14	9.9	27.5	342	3377	123	23	9	14	8.2	22.3	926	7597	341	39	7	32	Sakaka
6.0	24.4	69	415	17	3	0	3	6.8	19.9	44	298	15	4	0	4	8.2	17.6	90	741	42	6	1	5	Suwayr
0.0	0.0	0	0	0	0	0	0	2.1	10.0	14	30	3	1	0	1	10.9	12.7	7	76	6	1	0	1	Khaw'a
4.8	19.3	12	58	3	1	0	1	4.3	14.3	10	43	3	1	0	1	3.9	9.0	14	54	6	1	0	1	Azfaa
7.3	24.3	10	73	3	1	0	1	7.8	20.7	8	62	3	1	0	1	4.7	16.5	21	99	6	1	1	0	Talat Ammar
6.6	21.7	23	152	7	1	0	1	6.0	21.0	14	84	4	1	0	1	5.8	21.2	22	127	6	1	0	1	Zaloum
0.0	0.0	0	0	0	0	0	0	0.0	0.0	0	0	0	0	0	0	1.0	1.6	8	8	5	1	0	1	Al Shuwayhita
0.0	0.0	0	0	0	0	0	0	6.1	24.3	12	73	3	1	0	1	11.0	20.4	13	143	7	1	0	1	Ar Rafi'ah
8.8	24.6	14	123	5	1	0	1	7.9	23.7	9	71	3	1	0	1	9.4	25.0	16	150	6	1	1	0	Hedeb
12.3	35.4	298	3677	104	18	3	15	12.7	30.4	252	3190	105	17	5	12	12.3	22.8	590	7263	319	37	15	22	Al Qurayyat
9.2	18.4	16	147	8	1	0	1	19.1	28.7	9	172	6	1	0	1	10.0	13.6	34	340	25	3	0	3	Al Hadithah
19.6	30.6	14	275	9	1	0	1	7.8	18.3	28	219	12	3	0	3	10.8	16.6	43	464	28	3	0	3	Al Issawiyah
0.0	0.0	0	0	0	0	0	0	0.0	0.0	0	0	0	0	0	0	9.0	12.0	8	72	6	1	1	0	Ain Al Hawas
10.2	22.0	13	132	6	1	1	0	7.3	19.5	16	117	6	2	1	1	13.8	16.7	17	234	14	2	0	2	Al Nasefa

Educational services at the level of municipalities

Males education in the public sector *

		Secondary						Intermediate						Primary						Governorate or municipality				
Students per teacher average	Students density average	Number				Schools		Students per teacher average	Students density average	Number				Schools		Students per teacher average	Students density average	Number				Schools		
		Teachers	Students	Classes	Schools	Rented	Owned			Teachers	Students	Classes	Schools	Rented	Owned			Teachers	Students		Classes	Schools	Rented	Owned
0.0	0.0	0	0	0	0	0	0	0.6	2.0	7	4	2	1	0	1	1.3	1.0	4	5	5	1	0	1	Al Hamad
9.3	25.8	25	232	9	1	0	1	19.2	38.4	16	307	8	1	1	0	18.8	28.8	49	922	32	3	0	3	Al Wadi
0.0	0.0	0	0	0	0	0	0	7.2	14.3	6	43	3	1	0	1	7.5	16.2	13	97	6	1	0	1	Qlawayb Khedr
0.0	0.0	0	0	0	0	0	0	0.0	0.0	0	0	0	0	0	0	5.9	7.8	8	47	6	1	0	1	Radifa el Jamajem
8.9	57.1	96	856	15	5	1	4	8.3	25.2	103	857	34	7	2	5	8.1	20.8	199	1621	78	10	2	8	Dawamat Al Jandal
9.9	26.5	16	159	6	1	0	1	11.1	29.7	16	178	6	1	0	1	20.8	33.0	19	396	12	1	0	1	Abu Ajram
9.4	25.0	16	150	6	1	0	1	10.0	26.7	8	80	3	1	0	1	9.0	23.1	18	162	7	1	0	1	Adare'
0.0	0.0	0	0	0	0	0	0	2.3	7.7	10	23	3	1	0	1	2.5	8.0	13	32	4	1	0	1	Asfan
0.0	0.0	0	0	0	0	0	0	2.6	7.0	8	21	3	1	0	1	2.8	6.0	13	36	6	1	0	1	Al Shaqiq
0.0	0.0	0	0	0	0	0	0	10.0	17.5	7	70	4	1	1	0	10.9	19.4	16	175	9	1	0	1	Al Radifah
11.8	38.3	201	2372	62	11	3	8	13.9	28.9	137	1908	66	11	3	8	14.7	24.3	291	4268	176	19	4	15	Tubarjal
12.6	23.2	11	139	6	1	0	1	9.1	30.3	10	91	3	1	0	1	16.3	22.0	27	440	20	3	1	2	An Nabak Abu Qasr
11.2	31.7	17	190	6	1	0	1	14.5	35.3	17	247	7	1	0	1	14.6	27.6	34	497	18	2	1	1	Meegowa

The sixteenth services guide 2017_Region Al Jawf

Educational services at the level of municipalities

Males education in the public sector *

Secondary								Intermediate								Primary						Governorate or municipality		
Students per teacher average	Students density average	Number				Schools		Students per teacher average	Students density average	Number				Schools		Students per teacher average	Students density average	Number					Schools	
		Teachers	Students	Classes	Schools	Rented	Owned			Teachers	Students	Classes	Schools	Rented	Owned			Teachers	Students	Classes	Schools		Rented	Owned
10.2	35.7	1247	12731	357	64	9	55	10.5	27.0	1103	11565	428	84	22	62	10.4	21.8	2513	26066	1196	143	34	109	Total

* Includes general education+Quran memorization+Secondary school(courses)

Educational services at the level of municipalities

Females education in the public sector *

		Secondary						Intermediate						Primary						Governorate or municipality				
Students per teacher average	Students density average	Number				Schools		Students per teacher average	Students density average	Number				Schools		Students per teacher average	Students density average	Number				Schools		
		Teachers	Students	Classes	Schools	Rented	Owned			Teachers	Students	Classes	Schools	Rented	Owned			Teachers	Students		Classes	Schools	Rented	Owned
7.1	45.8	536	3803	83	18	3	15	7.3	27.6	538	3923	142	26	6	20	8.2	24.6	1091	8908	362	38	11	27	Sakaka
6.7	28.7	60	402	14	3	0	3	10.5	27.3	31	327	12	2	0	2	8.9	20.1	115	1025	51	6	2	4	Suwayr
0.0	0.0	0	0	0	0	0	0	2.5	6.7	8	20	3	1	0	1	3.2	10.5	20	63	6	1	0	1	Khaw'a
3.0	10.2	17	51	5	1	0	1	4.6	13.7	9	41	3	1	0	1	9.1	18.2	10	91	5	1	1	0	Azfaa
13.3	26.5	4	53	2	1	0	1	7.8	23.3	9	70	3	1	0	1	7.6	15.2	12	91	6	1	0	1	Talat Ammar
8.0	18.5	23	185	10	1	0	1	8.4	21.0	15	126	6	1	0	1	13.8	26.4	21	290	11	1	0	1	Zaloum
0.0	0.0	0	0	0	0	0	0	0.0	0.0	0	0	0	0	0	0	0.6	1.3	7	4	3	1	0	1	Al Shuwayhita
0.0	0.0	0	0	0	0	0	0	9.8	16.3	10	98	6	1	0	1	8.3	22.0	16	132	6	1	0	1	Ar Rafi'ah
7.6	20.3	16	122	6	1	0	1	7.4	26.0	14	104	4	1	0	1	14.1	29.9	17	239	8	1	0	1	Hedeb
10.6	35.9	363	3837	107	19	2	17	11.9	32.3	346	4102	127	20	3	17	14.5	26.3	589	8562	325	34	12	22	Al Qurayyat
6.2	17.3	25	156	9	2	0	2	7.2	18.9	21	151	8	2	0	2	8.3	14.1	39	325	23	3	1	2	Al Hadithah
13.3	31.0	14	186	6	1	0	1	6.2	21.7	35	217	10	3	0	3	9.3	15.4	50	463	30	4	1	3	Al Issawiyah
7.3	23.2	19	139	6	1	0	1	7.8	31.3	16	125	4	1	0	1	9.6	18.6	27	260	14	2	1	1	Al Nasefa
0.0	0.0	0	0	0	0	0	0	0.0	0.0	0	0	0	0	0	0	1.6	1.8	7	11	6	1	0	1	Al Hamad

Educational services at the level of municipalities

Females education in the public sector *

		Secondary						Intermediate						Primary						Governorate or municipality				
Students per teacher average	Students density average	Number				Schools		Students per teacher average	Students density average	Number				Schools		Students per teacher average	Students density average	Number				Schools		
		Teachers	Students	Classes	Schools	Rented	Owned			Teachers	Students	Classes	Schools	Rented	Owned			Teachers	Students		Classes	Schools	Rented	Owned
13.8	36.0	34	468	13	2	0	2	16.0	36.3	41	654	18	2	0	2	14.2	25.1	99	1405	56	6	2	4	Al Wadi
2.3	6.8	15	34	5	1	0	1	7.7	23.0	9	69	3	1	0	1	22.2	18.5	5	111	6	1	0	1	Qllyyb Khedr
0.0	0.0	0	0	0	0	0	0	0.0	0.0	0	0	0	0	0	0	3.1	5.2	10	31	6	1	0	1	Radifa el Jamajem
6.5	28.1	164	1069	38	7	2	5	8.1	31.1	115	933	30	6	1	5	7.9	21.2	243	1929	91	10	2	8	Dawamat Al Jandal
6.6	18.8	17	113	6	1	0	1	10.2	34.6	17	173	5	1	0	1	11.2	27.1	34	380	14	2	1	1	Abu Ajram
4.6	14.6	16	73	5	1	0	1	6.9	25.3	11	76	3	1	0	1	6.7	16.6	20	133	8	1	0	1	Adare'
0.0	0.0	0	0	0	0	0	0	2.2	8.7	12	26	3	1	0	1	1.9	3.8	12	23	6	1	0	1	Asfan
11.0	3.7	1	11	3	1	0	1	0.0	0.0	0	0	0	0	0	0	1.5	3.0	12	18	6	1	0	1	Al Shaqiq
5.6	19.0	17	95	5	1	0	1	4.4	16.0	11	48	3	1	0	1	8.1	20.9	18	146	7	1	0	1	Al Radifah
13.8	48.1	202	2787	58	10	4	6	11.9	30.2	193	2295	76	13	4	9	13.2	25.8	423	5592	217	23	10	13	Tubarjal
7.4	17.3	14	104	6	1	1	0	15.5	40.4	13	202	5	1	1	0	10.9	18.9	38	415	22	3	1	2	An Nabak Abu Qasr
12.1	36.2	18	217	6	1	0	1	12.9	46.4	18	232	5	1	0	1	11.7	24.8	36	422	17	2	1	1	Meegowa

The sixteenth services guide 2017_Region Al Jawf

Educational services at the level of municipalities

Females education in the public sector *

		Secondary						Intermediate						Primary						Governorate or municipality				
Students per teacher average	Students density average	Number				Schools		Students per teacher average	Students density average	Number				Schools		Students per teacher average	Students density average	Number				Schools		
		Teachers	Students	Classes	Schools	Rented	Owned			Teachers	Students	Classes	Schools	Rented	Owned			Teachers	Students		Classes	Schools	Rented	Owned
8.8	35.4	1575	13905	393	74	12	62	9.4	29.3	1492	14012	479	88	15	73	10.4	23.7	2971	31069	1312	147	46	101	Total

* Includes general education+Quran memorization+Secondary school(courses)

Educational services at the level of municipalities

Males education in the private sector *

Secondary								Intermediate								Primary								Governorate or municipality
Students per teacher average	Students density average	Number				Schools		Students per teacher average	Students density average	Number				Schools		Students per teacher average	Students density average	Number				Schools		
		Teachers	Students	Classes	Schools	Rented	Owned			Teachers	Students	Classes	Schools	Rented	Owned			Teachers	Students	Classes	Schools	Rented	Owned	
12.41	19.89	101	1253	63	9	6	3	12.0	18.9	87	1042	55	12	9	3	11.9	18.3	232	2756	151	13	10	3	Sakaka
0.0	0.0	0	0	0	0	0	0	12.2	30.5	5	61	2	1	0	1	14.1	19.5	18	254	13	1	1	0	Suwayr
0.0	0.0	0	0	0	0	0	0	12.3	16.3	4	49	3	1	1	0	17.1	21.4	10	171	8	1	1	0	Zaloum
7.61	17.96	59	449	25	3	2	1	11.8	19.0	72	853	45	9	6	3	11.6	20.0	189	2201	110	8	5	3	Al Qurayyat
6.71	15.67	7	47	3	1	1	0	8.3	18.3	20	165	9	3	2	1	10.3	16.0	53	545	34	3	2	1	Dawamat Al Jandal
12.97	21.23	36	467	22	3	1	2	13.5	26.2	35	472	18	3	2	1	13.7	22.1	82	1127	51	3	2	1	Tubarjal
3.0	4.0	4	12	3	1	0	1	8.0	5.3	2	16	3	1	0	1	8.2	8.2	6	49	6	1	0	1	Busayta
10.8	19.2	207	2228	116	17	10	7	11.8	19.7	225	2658	135	30	20	10	12.0	19.0	590	7103	373	30	21	9	Total

* Includes general education+Quran memorization+International education+Secondary school

The sixteenth services guide 2017_Region Al Jawf

Educational services at the level of municipalities

Females education in the private sector *

Secondary								Intermediate								Primary								Governorate or municipality
Students per teacher average	Students density average	Number				Schools		Students per teacher average	Students density average	Number				Schools		Students per teacher average	Students density average	Number				Schools		
		Teachers	Students	Classes	Schools	Rented	Owned			Teachers	Students	Classes	Schools	Rented	Owned			Teachers	Students	Classes	Schools	Rented	Owned	
8.98	16.69	65	584	35	9	8	1	7.8	15.4	57	447	29	9	7	2	7.7	16.4	173	1329	81	10	9	1	Sakaka
10.71	20.45	21	225	11	2	2	0	4.0	14.7	11	44	3	1	1	0	18.0	17.4	28	505	29	2	2	0	Al Qurayyat
17.5	11.67	2	35	3	1	0	1	15.0	10.0	2	30	3	1	0	1	5.8	9.2	19	110	12	2	1	1	Dawamat Al Jandal
0.0	0.0	0	0	0	0	0	0	0.0	0.0	0	0	0	0	0	0	6.7	13.3	12	80	6	1	1	0	Tubarjal
3.75	5.0	4	15	3	1	0	1	2.8	5.7	6	17	3	1	0	1	8.3	5.5	4	33	6	1	0	1	Busayta
9.3	16.5	92	859	52	13	10	3	7.1	14.2	76	538	38	12	8	4	8.7	15.4	236	2057	134	16	13	3	Total

* Includes general education+Quran memorization+International education+Secondary school

The sixteenth services guide 2017_Region Al Jawf

Table (27-1)

Educational services at the level of municipalities

Other education data for males in the public sector

Other**							Special education						Institutes						Governorate or municipality		
Students density average	Number				Schools		Number				Schools*		Students per teacher average	Students density average	Number					Institutes	
	Teachers	Students	Classes	Schools	Rented	Owned	Teachers***	Students	Classes	Schools	Rented	Owned			Teachers	Students	Classes	Institutes		Rented	Owned
5.8	0	122	21	7	0	7	83	97	46	13	1	12	7.1	18.9	40	284	15	3	0	3	Sakaka
5.3	0	16	3	1	0	1	13	14	11	3	1	2	0.0	0.0	0	0	0	0	0	0	Suwayr
3.3	0	10	3	1	0	1	0	0	0	0	0	0	0.0	0.0	0	0	0	0	0	0	Azfaa
1.5	0	3	2	1	1	0	1	1	2	1	1	0	0.0	0.0	0	0	0	0	0	0	Talat Ammar
14.5	0	492	34	8	0	8	58	117	43	13	1	12	9.6	21.6	54	519	24	3	0	3	Al Qurayyat
7.7	0	23	3	1	0	1	0	0	0	0	0	0	0.0	0.0	0	0	0	0	0	0	Al Hadithah
5.7	0	17	3	1	0	1	0	0	0	0	0	0	0.0	0.0	0	0	0	0	0	0	Al Issawiyah
6.0	0	18	3	1	0	1	0	0	0	0	0	0	0.0	0.0	0	0	0	0	0	0	Al Wadi
11.3	0	79	7	3	0	3	16	19	12	6	0	6	0.0	0.0	0	0	0	0	0	0	Dawamat Al Jandal
0.0	0	0	0	0	0	0	3	8	6	1	0	1	0.0	0.0	0	0	0	0	0	0	Abu Ajram
0.0	0	0	0	0	0	0	1	1	2	1	0	1	0.0	0.0	0	0	0	0	0	0	Adare'
2.0	0	4	2	1	1	0	0	0	0	0	0	0	0.0	0.0	0	0	0	0	0	0	Al Shaqiq
13.2	0	119	9	3	0	3	24	32	19	5	0	5	6.4	16.9	21	135	8	1	0	1	Tubarjal
0.0	0	0	0	0	0	0	2	2	2	1	0	1	0.0	0.0	0	0	0	0	0	0	An Nabak Abu Qasr

The sixteenth services guide 2017_Region Al Jawf

Educational services at the level of municipalities

Other education data for males in the public sector

Other**							Special education						Institutes						Governorate or municipality			
Students density average	Number				Schools		Number				Schools*		Students per teacher average	Students density average	Number					Institutes		
	Teachers	Students	Classes	Schools	Rented	Owned	Teachers***	Students	Classes	Schools	Rented	Owned			Teachers	Students	Classes	Institutes		Rented	Owned	
5.3	0	16	3	1	0	1	0	0	0	0	0	0	0.0	0.0	0	0	0	0	0	0	0	Meegowa
9.9	0	919	93	29	2	27	201	291	143	44	4	40	8.2	20.0	115	938	47	7	0	7	Total	

* Representing public education schools with special education classes

**Includes intermediate schools (evening classes)-Secondary school (evening classes)-Adults education-Training

*** Represents the teachers (males) of the institutes of the special needs

Educational services at the level of municipalities

Other education data for females in the public sector

Students density average	Other**						Special education						Institutes						Governorate or municipality		
	Number				Schools		Number				Schools*		Students per teacher average	Students density average	Number					Institutes	
	Teachers	Students	Classes	Schools	Rented	Owned	Teachers***	Students	Classes	Schools	Rented	Owned			Teachers	Students	Classes	Institutes		Rented	Owned
6.1	148	638	105	25	12	13	73	123	36	11	1	10	0.0	0.0	0	0	0	0	0	0	Sakaka
7.6	12	145	19	6	0	6	4	3	2	1	0	1	0.0	0.0	0	0	0	0	0	0	Suwayr
11.0	3	44	4	2	0	2	0	0	0	0	0	0	0.0	0.0	0	0	0	0	0	0	Khaw'a
3.2	2	16	5	2	0	2	1	4	2	1	1	0	0.0	0.0	0	0	0	0	0	0	Azfaa
0.0	0	9	2	1	0	1	0	0	0	0	0	0	0.0	0.0	0	0	0	0	0	0	Talat Ammar
3.0	7	24	8	2	1	1	0	0	0	0	0	0	0.0	0.0	0	0	0	0	0	0	Zaloum
0.0	4	58	3	1	0	1	0	0	0	0	0	0	0.0	0.0	0	0	0	0	0	0	Ar Rafi'ah
8.4	8	67	8	2	1	1	0	0	0	0	0	0	0.0	0.0	0	0	0	0	0	0	Hedeb
8.9	119	891	100	25	16	9	30	53	21	7	0	7	0.0	0.0	0	0	0	0	0	0	Al Qurayyat
5.0	8	45	9	2	1	1	0	0	0	0	0	0	0.0	0.0	0	0	0	0	0	0	Al Hadithah
14.1	9	113	8	2	1	1	0	0	0	0	0	0	0.0	0.0	0	0	0	0	0	0	Al Issawiyah
2.0	6	10	5	2	0	2	0	0	0	0	0	0	0.0	0.0	0	0	0	0	0	0	Al Nasefa
4.4	11	44	10	3	1	2	0	0	0	0	0	0	0.0	0.0	0	0	0	0	0	0	Al Wadi
7.4	6	67	9	3	2	1	0	0	0	0	0	0	0.0	0.0	0	0	0	0	0	0	Qlawayb Khedr

Table (28 - 2)

Educational services at the level of municipalities

Other education data for females in the public sector

Other**							Special education						Institutes						Governorate or municipality		
Students density average	Number				Schools		Number				Schools*		Students per teacher average	Students density average	Number					Institutes	
	Teachers	Students	Classes	Schools	Rented	Owned	Teachers***	Students	Classes	Schools	Rented	Owned			Teachers	Students	Classes	Institutes		Rented	Owned
2.1	21	58	27	8	2	6	12	15	10	2	0	2	0.0	0.0	0	0	0	0	0	0	Dawamat Al Jandal
2.8	4	17	6	2	0	2	3	6	2	1	0	1	0.0	0.0	0	0	0	0	0	0	Abu Ajram
3.4	1	24	7	2	0	2	2	3	2	1	0	1	0.0	0.0	0	0	0	0	0	0	Adare'
2.2	5	11	5	1	0	1	0	0	0	0	0	0	0.0	0.0	0	0	0	0	0	0	Al Shaiq
8.5	2	34	4	2	0	2	0	0	0	0	0	0	0.0	0.0	0	0	0	0	0	0	Al Radifah
6.6	21	312	47	13	6	7	11	25	8	2	0	2	0.0	0.0	0	0	0	0	0	0	Tubarjal
4.6	6	51	11	3	2	1	0	0	0	0	0	0	0.0	0.0	0	0	0	0	0	0	An Nabak Abu Qasr
2.5	0	10	4	1	0	1	0	0	0	0	0	0	0.0	0.0	0	0	0	0	0	0	Meegowa
6.6	403	2688	406	110	45	65	136	232	83	26	2	24	0.0	0.0	0	0	0	0	0	0	Total

* Representing public education schools with special education classes

** Includes intermediate schools (evening classes)-Secondary school (evening classes)-Adults education-Training

*** Represents the teachers (males) of the institutes of the special needs

Educational services at the level of municipalities

Other education data for males and females in the private sector

Others-females**								Others-males*								Governorate or municipality
Students per teacher average	Students density average	Number						Students per teacher average	Students density average	Number						
		Teachers	Students	Classes	Schools	Schools				Teachers	Students	Classes	Schools	Schools		
						Rented	Owned							Rented	Owned	
7.0	7.2	62	433	60	10	7	3	.0	.0	0	0	0	0	0	0	Sakaka
3.1	3.2	20	61	19	3	3	0	.0	4.0	0	8	2	1	1	0	Al Qurayyat
3.3	3.7	10	33	9	3	2	1	.0	.0	0	0	0	0	0	0	Dawamat Al Jandal
.0	5.7	0	34	6	2	1	1	.0	.0	0	0	0	0	0	0	Tubarjal
5.7	6.0	92	561	94	18	13	5	.0	4.0	0	8	2	1	1	0	Total

* Includes intermediate school(evening classes)-Secondary school (evening classes)-Adults education

** Includes kindergarten-Literacy

Table (30 - 1)

Health services at the level of municipalities

Public primary care centres and private clinics

Nursing total	Doctors total	Private clinics							Public primary care centres							Total population	Governorate or municipality
		Number							Number								
		Nursing			Doctors			Clinics	Nursing			Doctors			Primary care centres		
		Total	Females	Males	Total	Females	Males		Total	Females	Males	Total	Females	Males			
268	166	78	67	11	88	26	62	21	190	128	62	78	32	46	15	151045	Sakaka
13	5	0	0	0	0	0	0	0	13	7	6	5	1	4	1	11079	Suwayr
11	2	0	0	0	0	0	0	0	11	10	1	2	1	1	1	1186	Khaw'a
13	2	0	0	0	0	0	0	0	13	3	10	2	1	1	1	1529	Al Fayadh
5	2	0	0	0	0	0	0	0	5	4	1	2	0	2	1	1239	Azfaa
5	4	0	0	0	0	0	0	0	5	4	1	4	0	4	2	1193	Talat Ammar
20	4	0	0	0	0	0	0	0	20	15	5	4	1	3	1	3830	Zaloum
6	1	0	0	0	0	0	0	0	6	4	2	1	0	1	1	329	Al Shuwayhita
0	2	0	0	0	0	0	0	0	0	0	0	2	1	1	1	1606	Ar Rafi'ah
22	4	0	0	0	0	0	0	0	22	12	10	4	1	3	1	3065	Hedeb
272	173	67	47	20	87	23	64	15	205	115	90	86	28	58	17	116162	Al Qurayyat
13	3	0	0	0	0	0	0	0	13	9	4	3	1	2	2	9956	Al Hadithah
4	7	0	0	0	2	0	2	1	4	1	3	5	1	4	3	6711	Al Issawiyah
1	1	0	0	0	0	0	0	0	1	0	1	1	0	1	1	132	Ain Al Hawas

Table (30 - 2)

Health services at the level of municipalities

Public primary care centres and private clinics

Nursing total	Doctors total	Private clinics							Public primary care centres							Total population	Governorate or municipality
		Number							Number								
		Nursing			Doctors			Clinics	Nursing			Doctors			Primary care centres		
		Total	Females	Males	Total	Females	Males		Total	Females	Males	Total	Females	Males			
15	12	0	0	0	0	0	0	0	15	7	8	12	1	11	1	2824	Al Nasefa
2	1	0	0	0	0	0	0	0	2	1	1	1	0	1	1	669	Al Hamad
17	4	0	0	0	0	0	0	0	17	9	8	4	2	2	2	9359	Al Wadi
7	7	0	0	0	0	0	0	0	7	1	6	7	6	1	1	1381	Qlabyrinth Khedr
15	4	0	0	0	0	0	0	0	15	5	10	4	2	2	2	356	Radifa el Jamajem
59	35	12	10	2	10	3	7	4	47	32	15	25	9	16	6	33824	Dawamat Al Jandal
4	2	0	0	0	0	0	0	0	4	1	3	2	1	1	1	3239	Abu Ajram
7	3	0	0	0	0	0	0	0	7	5	2	3	1	2	1	2356	Adare'
11	1	0	0	0	0	0	0	0	11	9	2	1	0	1	1	803	Asfan
5	1	0	0	0	0	0	0	0	5	3	2	1	0	1	1	1866	Al Shaqiq
11	3	0	0	0	0	0	0	0	11	8	3	3	0	3	1	2672	Al Radifah
76	31	18	13	5	15	2	13	3	58	27	31	16	5	11	6	57569	Tubarjal
19	7	0	0	0	0	0	0	0	19	9	10	7	1	6	1	3615	An Nabak Abu Qasr
5	4	0	0	0	0	0	0	0	5	5	0	4	1	3	1	4796	Meegowa

Table (30 - 3)

Health services at the level of municipalities

Public primary care centres and private clinics

Nursing total	Doctors total	Private clinics							Public primary care centres							Total population	Governorate or municipality	
		Number							Number									
		Nursing			Doctors			Clinics	Nursing			Doctors			Primary care centres			
		Total	Females	Males	Total	Females	Males		Total	Females	Males	Total	Females	Males				
0	0	0	0	0	0	0	0	0	0	0	0	0	0	0	0	1	90	Thanyat Umm Nakhilah
906	491	175	137	38	202	54	148	44	731	434	297	289	97	192	75	434481	Total	

The sixteenth services guide 2017_Region Al Jawf

Health services at the level of municipalities

Ambulance and Red Crescent Centres

Paramedics	Ambulances	Red Crescent Centres	Total population	Governorate or municipality
23	4	2	151045	Sakaka
12	2	1	1193	Talat Ammar
13	2	1	3830	Zaloum
12	2	1	116162	Al Qurayyat
12	2	1	9956	Al Hadithah
10	2	1	6711	Al Issawiyah
10	2	1	669	Al Hamad
12	2	1	33824	Dawamat Al Jandal
10	2	1	3239	Abu Ajram
10	2	1	1866	Al Shaqiq
14	2	1	57569	Tubarjal
10	2	1	3615	An Nabak Abu Qasr
10	2	1	4796	Meegowa
158	28	14	394475	Total

Public services at the level of municipalities

Number of agricultural, social, administrative, public and financial services in cities and villages

Number of cities and villages that have public services		Administrative services	General, financial and banking services	Social and development services	Agricultural services	Governorate or municipality																																									
(Available-Unavailable)																																															
Internet network																																															
Cell phone																																															
Telephone network																																															
Water network																																															
Electricity																																															
Security control																																															
Security point																																															
Health affairs																																															
Industrial fund																																															
Real-estate fund																																															
Social development fund																																															
Labour office																																															
Water branch																																															
Financial branch																																															
Transport branch																																															
Females education office																																															
Males education office																																															
Females education administration																																															
Males education administration																																															
Office of Municipal Services																																															
Municipality																																															
Secretariat of municipality																																															
Pensions																																															
Social insurance																																															
Awqaf (mortmain)																																															
Center of promotion of virtue																																															
Civil affairs																																															
Passport department																																															
Traffic centers																																															
Police station																																															
Police centre																																															
Commercial bank																																															
Postman																																															
Post office																																															
Travel agency																																															
Public library																																															
Civil defence																																															
Charity/Association																																															
Cooperative association																																															
Development committee																																															
Development Centre																																															
Social security																																															
Notary branch																																															
Notary																																															
Court																																															
Agricultural fund																																															
Agricultural branch																																															
Agricultural Directorate																																															
0	0	0	0	0	0	Thanyat Umm Nakhilah																																									
54	55	35	24	59	0	1	2	0	0	2	4	8	2	0	4	4	2	2	8	9	1	2	1	5	8	10	7	22	15	24	4	23	24	5	24	17	1	9	3	3	1	6	6	3	4	2	Total

The sixteenth services guide 2017_Region Al Jawf

Table (33 - 1)

Geographical data at the populated area level

The nearest city or village with a hospital					The nearest town or village that have a care center					The nearest town or village that have an education					Distance (Km) - type of road				Direction	Populated area	Emirate or governorate or municipality
Distance (Km) - type of road				City or village	Distance (Km) - type of road				City or village	Distance (Km) - type of road				City or village							
Sea route	Rough	Easy	asphalt		Sea route	Rough	Easy	asphalt		Sea route	Rough	Easy	asphalt		Sea route	Rough	Easy	asphalt	Direction	Populated area	Emirate or governorate or municipality
0	0	0	0		0	0	0	0		0	0	0	0		0	0	0	1020	North	Sakakah	Sakaka
0	0	0	28	Sakaka	0	0	0	0		0	0	0	28	Sakaka	0	0	0	28	Southwest	Al-Jawf Airport	Sakaka
0	0	0	0		0	0	0	0		0	0	0	0		0	0	0	35	Northeast	Suwayr	Suwayr
0	0	0	16	Suwayr	0	0	0	16	Suwayr	0	0	0	0		0	0	0	16	Southwest	hadban and its Farms	Suwayr
0	0	0	5	Suwayr	0	0	0	5	Suwayr	0	0	0	5	Suwayr	0	0	0	5	West	Al-Nasfa	Suwayr
0	0	0	35	Sakaka	0	0	0	0		0	0	0	0		0	0	0	35	Southeast	Khaw'a	Khaw'a
0	0	0	13	Sakaka	0	0	0	0		0	0	0	13	Sakaka	0	0	0	13	West	Al-Fayad (Al-Qantirah)	Al Fayadh
0	0	0	170	Sakaka	0	0	0	0		0	0	0	0		0	0	0	170	Southeast	Azfaa	Azfaa
0	0	0	30	Sakaka	0	0	0	17	Al Fayadh	0	0	0	30	Sakaka	0	0	0	30	West	Al-Marir and includes	Al Marir
0	0	0	60	Arar	0	0	0	0		0	0	0	0		0	0	0	90	North	Talat Ammar	Talat Ammar

The sixteenth services guide 2017_Region Al Jawf

Table (33 - 2)

Geographical data at the populated area level

The nearest city or village with a hospital					The nearest town or village that have a care center					The nearest town or village that have an education					Distance (Km) - type of road				Direction	Populated area	Emirate or governorate or municipality
Distance (Km) - type of road				City or village	Distance (Km) - type of road				City or village	Distance (Km) - type of road				City or village							
Sea route	Rough	Easy	asphalt		Sea route	Rough	Easy	asphalt		Sea route	Rough	Easy	asphalt		Sea route	Rough	Easy	asphalt	Direction	Populated area	Emirate or governorate or municipality
0	0	0	7	Suwayr	0	0	0	0		0	0	0	0		0	0	0	25	North	Zaloum	Zaloum
0	0	0	14	Suwayr	0	0	0	4	Zaloum	0	0	0	4	Zaloum	0	0	0	4	Southeast	Al-Nazaem	Zaloum
0	40	0	70	Sakaka	0	15	0	40	Azfaa	0	15	0	40	Azfaa	0	40	0	70	East	Abu Rawath	Umm Azan Khaw'a
0	0	0	35	Suwayr	0	0	0	0		0	0	0	0		0	0	0	55	Northwest	Al Shuwayhita	Al Shuwayhita
0	0	0	32	Sakaka	0	0	0	0		0	0	0	0		0	0	0	32	Northeast	Ar Rafi'ah	Ar Rafi'ah
0	0	0	15	Suwayr	0	0	0	0		0	0	0	0		0	0	0	30	Northeast	Hedeb	Hedeb
0	0	0	7	Sakaka	0	0	0	7	Sakaka	0	0	0	7	Sakaka	0	0	0	7	North	Maghirah Farms	Mogayra
0	85	0	35	Sakaka	0	85	0	22	Al Fayadh	0	85	0	35	Sakaka	0	85	0	35	North	Al-Harah	Al-Harah
0	96	0	20	Suwayr	0	96	0	20	Suwayr	0	96	0	20	Suwayr	0	116	0	20	East	Ghadir Al-Kheil	Ghadir Al Khail
0	0	0	0		0	0	0	0		0	0	0	0		0	0	0	380	West	Qurayyat	Al Qurayyat

Geographical data at the populated area level

The nearest city or village with a hospital					The nearest town or village that have a care center					The nearest town or village that have an education					Distance (Km) - type of road				Direction	Populated area	Emirate or governorate or municipality
Distance (Km) - type of road				City or village	Distance (Km) - type of road				City or village	Distance (Km) - type of road				City or village							
Sea route	Rough	Easy	asphalt		Sea route	Rough	Easy	asphalt		Sea route	Rough	Easy	asphalt		Sea route	Rough	Easy	asphalt			
0	0	0	5	Al Qurayyat	0	0	0	0	Al Qurayyat	0	0	0	5	Al Qurayyat	0	0	0	5	West	Al-Qorbat Airport	Al Qurayyat
0	0	0	5	Al Hadithah	0	0	0	0	Al Hadithah	0	0	0	5	Al Hadithah	0	0	0	30	West	Al-Haditha Outlet and it includes	Al Hadithah
0	0	0	0		0	0	0	0		0	0	0	0		0	0	0	5	East	Al Hadithah Al Qadeemah	Al Hadithah
0	0	0	0		0	0	0	0		0	0	0	0		0	0	0	90	East	Al Issawiyah	Al Issawiyah
0	0	0	3	Al Issawiyah	0	0	0	3	Al Issawiyah	0	0	0	3	Al Issawiyah	0	0	0	3	Southwest	Al-Isawiyah fayad Farms	Al Issawiyah
0	0	0	12	Al Issawiyah	0	0	0	12	Al Issawiyah	0	0	0	0		0	0	0	12	Northwest	Qllyyb Khedr	Al Issawiyah
0	0	0	30	Al Qurayyat	0	0	0	0		0	0	0	0		0	0	0	30	Northeast	Ain Al Hawas	Ain Al Hawas
0	0	0	30	Al Qurayyat	0	0	0	3	Ain Al Hawas	0	0	0	3	Ain Al Hawas	0	0	0	3	Northeast	Manwah	Ain Al Hawas
0	0	0	30	Al Qurayyat	0	0	0	5	Ain Al Hawas	0	0	0	5	Ain Al Hawas	0	0	0	5	Northeast	Athrah	Ain Al Hawas
0	0	0	30	Al Qurayyat	0	0	0	3	Ain Al Hawas	0	0	0	3	Ain Al Hawas	0	0	0	3	Southeast	Al-Qarqar	Ain Al Hawas

Table (33 - 4)

Geographical data at the populated area level

The nearest city or village with a hospital					The nearest town or village that have a care center					The nearest town or village that have an education					Distance (Km) - type of road				Direction	Populated area	Emirate or governorate or municipality
Distance (Km) - type of road				City or village	Distance (Km) - type of road				City or village	Distance (Km) - type of road				City or village							
Sea route	Rough	Easy	asphalt		Sea route	Rough	Easy	asphalt		Sea route	Rough	Easy	asphalt		Sea route	Rough	Easy	asphalt			
0	0	0	38	Al Qurayyat	0	0	0	8	Ain Al Hawas	0	0	0	8	Ain Al Hawas	0	0	0	8	West	kaf	Ain Al Hawas
0	0	0	38	Al Qurayyat	0	0	0	8	Ain Al Hawas	0	0	0	8	Ain Al Hawas	0	0	0	8	Southeast	Umm Rujoum	Ain Al Hawas
0	0	0	40	Al Qurayyat	0	0	0	0		0	0	0	0		0	0	0	40	East	Al Nasefa	Al Nasefa
0	0	0	50	Al Qurayyat	0	0	0	10	Al Nasefa	0	0	0	10	Al Nasefa	0	0	0	10	Northwest	Al-Eib Al-Baydaa	Al Nasefa
0	0	0	45	Al Qurayyat	0	0	0	6	Al Nasefa	0	0	0	6	Al Nasefa	0	0	0	6	West	Al Rofayah	Al Nasefa
0	0	0	80	Al Qurayyat	0	0	0	0		0	0	0	0		0	0	0	80	Northeast	Al Hamad	Al Hamad
0	0	0	30	Al Qurayyat	0	0	0	0		0	0	0	0		0	0	0	30	East	Ghata	Al Wadi
0	0	0	30	Al Qurayyat	0	0	0	0		0	0	0	0		0	0	0	10	West	Al-Aqilah	Al Wadi
0	0	0	30	Al Qurayyat	0	0	0	3	Al Wadi	0	0	0	0		0	0	0	3	East	Bayir	Al Wadi
0	0	0	48	Al Qurayyat	0	0	0	18	Al Wadi	0	0	0	18	Al Wadi	0	0	0	18	East	Al-Ja'idah	Al Wadi

The sixteenth services guide 2017_Region Al Jawf

Table (33 - 5)

Geographical data at the populated area level

The nearest city or village with a hospital					The nearest town or village that have a care center					The nearest town or village that have an education					Distance (Km) - type of road				Direction	Populated area	Emirate or governorate or municipality
Distance (Km) - type of road				City or village	Distance (Km) - type of road				City or village	Distance (Km) - type of road				City or village							
Sea route	Rough	Easy	asphalt		Sea route	Rough	Easy	asphalt		Sea route	Rough	Easy	asphalt		Sea route	Rough	Easy	asphalt			
0	0	0	15	Al Qurayyat	0	0	0	6	Al Wadi	0	0	0	0		0	0	0	6	Northwest	Hijrah Da'bus	Al Wadi
0	0	0	15	Al Issawiyah	0	0	0	0		0	0	0	0		0	0	0	75	East	Qlayyb Khedr	Qlayyb Khedr
0	0	0	53	Al Qurayyat	0	0	0	3	Radifa el Jamajem	0	0	0	3	Radifa el Jamajem	0	0	0	53	East	Radifa Al-Jamajim Center	Radifa el Jamajem
0	0	0	52	Al Qurayyat	0	0	0	0		0	0	0	2	Radifa el Jamajem	0	0	0	2	West	Jamajim	Radifa el Jamajem
0	0	0	55	Al Qurayyat	0	0	0	0		0	0	0	0		0	0	0	1	East	Al Radifah	Radifa el Jamajem
0	0	0	0		0	0	0	0		0	0	0	0		0	0	0	52	Southwest	Dumat Al-Jandal	Dawamat Al Jandal
0	0	0	0		0	0	0	0		0	0	0	0		0	0	0	54	West	Abu Ajram	Abu Ajram
0	0	0	30	Dawamat Al Jandal	0	0	0	0		0	0	0	0		0	0	0	30	West	Al-Adari'	Adare'
0	0	0	36	Dawamat Al Jandal	0	0	0	0		0	0	0	0		0	0	0	36	Southwest	Asfan	Asfan
0	0	0	95	Dawamat Al Jandal	0	0	0	0		0	0	0	0		0	0	0	95	South	Al-Mrout	Al Shaqiq

The sixteenth services guide 2017_Region Al Jawf

Table (33 - 6)

Geographical data at the populated area level

The nearest city or village with a hospital					The nearest town or village that have a care center					The nearest town or village that have an education					Distance (Km) - type of road				Direction	Populated area	Emirate or governorate or municipality
Distance (Km) - type of road				City or village	Distance (Km) - type of road				City or village	Distance (Km) - type of road				City or village							
Sea route	Rough	Easy	asphalt		Sea route	Rough	Easy	asphalt		Sea route	Rough	Easy	asphalt		Sea route	Rough	Easy	asphalt	Direction	Populated area	Emirate or governorate or municipality
0	0	0	20	Dawamat Al Jandal	0	0	0	0		0	0	0	0		0	0	0	20	West	Al Radifah	Al Radifah
0	0	0	0		0	0	0	0		0	0	0	0		0	0	0	270	East	Tabarjal	Tubarjal
0	0	0	27	Tubarjal	0	0	0	7	Tubarjal	0	0	0	0		0	0	0	27	West	Sade'	Tubarjal
0	0	0	25	Tubarjal	0	0	0	0		0	0	0	0		0	0	0	25	West	Al Fayad	Tubarjal
0	0	0	14	Tubarjal	0	0	0	0		0	0	0	0		0	0	0	14	East	Al-Nbaj	Tubarjal
0	0	0	60	Tubarjal	0	0	0	0		0	0	0	0		0	0	0	60	East	An Nabak Abu Qasr	An Nabak Abu Qasr
0	0	0	40	Tubarjal	0	0	0	20	An Nabak Abu Qasr	0	0	0	0		0	0	0	20	West	Shebah	An Nabak Abu Qasr
0	17	0	60	Tubarjal	0	0	0	17	An Nabak Abu Qasr	0	0	0	17	An Nabak Abu Qasr	0	0	0	17	Southeast	Al-Jarawy	An Nabak Abu Qasr
0	27	0	43	Tubarjal	0	27	0	0	An Nabak Abu Qasr	0	27	0	0	An Nabak Abu Qasr	0	27	0	0	Southeast	Sheghar	An Nabak Abu Qasr
0	0	0	25	Tubarjal	0	0	0	25	Tubarjal	0	0	0	25	Tubarjal	0	0	0	25	Southwest	Busayta	Busayta

The sixteenth services guide 2017_Region Al Jawf

Table (33 - 7)

Geographical data at the populated area level

The nearest city or village with a hospital					The nearest town or village that have a care center					The nearest town or village that have an education					Distance (Km) - type of road				Direction	Populated area	Emirate or governorate or municipality
Distance (Km) - type of road				City or village	Distance (Km) - type of road				City or village	Distance (Km) - type of road				City or village	Distance (Km) - type of road						
Sea route	Rough	Easy	asphalt		Sea route	Rough	Easy	asphalt		Sea route	Rough	Easy	asphalt		Sea route	Rough	Easy	asphalt			
0	0	0	95	Tubarjal	0	0	0	95	Tubarjal	0	0	0	95	Tubarjal	0	0	0	95	South	Al Thenieah	Al Thenieah
0	30	0	50	Tubarjal	0	36	0	0	An Nabak Abu Qasr	0	36	0	0	An Nabak Abu Qasr	0	30	0	50	East	Subaiha	Subaiha
0	0	0	0		0	0	0	0		0	0	0	0		0	0	0	150	Southeast	Meegowa	Meegowa
0	0	0	96	Dawamat Al Jandal	0	0	0	0		0	0	0	96	Dawamat Al Jandal	0	0	0	210	South	Thanyat Umm Nakhilah	Thanyat Umm Nakhilah

The sixteenth services guide 2017_Region Al Jawf

Table (34 - 1)

Educational services at the populated area level

Kindergarten school

Kindergarten- Special education						Kindergarten- International						Private kindergarten						Public kindergarten						Gender	Populated area	Emirate or governorate or municipality
Number						Number						Number						Number								
Rented buildings	Owned buildings	Teachers/females	Students	Classes	Schools	Rented buildings	Owned buildings	Teachers/females	Students	Classes	Schools	Rented buildings	Owned buildings	Teachers/females	Students	Classes	Schools	Rented buildings	Owned buildings	Teachers/females	Students	Classes	Schools			
0	0	0	0	0	0	3	0	10	219	16	3	4	3	52	214	44	7	10	6	146	499	77	16	Males - Females	Sakakah	Sakaka
0	0	0	0	0	0	0	0	0	0	0	0	0	0	0	0	0	0	0	2	10	102	8	2	Males - Females	Suwayr	Suwayr
0	0	0	0	0	0	0	0	0	0	0	0	0	0	0	0	0	0	0	1	2	14	3	1	Males - Females	hadban and its Farms	Suwayr
0	0	0	0	0	0	0	0	0	0	0	0	0	0	0	0	0	0	0	1	3	28	2	1	Males - Females	Khaw'a	Khaw'a
0	0	0	0	0	0	0	0	0	0	0	0	0	0	0	0	0	0	0	1	2	6	2	1	Males - Females	Azfaa	Azfaa
0	0	0	0	0	0	0	0	0	0	0	0	0	0	0	0	0	0	0	1	0	9	2	1	Males - Females	Talat Ammar	Talat Ammar
0	0	0	0	0	0	0	0	0	0	0	0	0	0	0	0	0	0	1	0	7	11	5	1	Males - Females	Zaloum	Zaloum
0	0	0	0	0	0	0	0	0	0	0	0	0	0	0	0	0	0	0	1	4	58	3	1	Males - Females	Ar Rafi'ah	Ar Rafi'ah
0	0	0	0	0	0	0	0	0	0	0	0	0	0	0	0	0	0	1	0	8	54	5	1	Males - Females	Hedeb	Hedeb
0	0	0	0	0	0	0	0	0	0	0	0	3	0	20	61	19	3	9	3	95	663	60	12	Males - Females	Qurayyat	Al Qurayyat
0	0	0	0	0	0	0	0	0	0	0	0	0	0	0	0	0	0	0	1	8	22	5	1	Males - Females	Al Hadithah Al Qadeemah	Al Hadithah
0	0	0	0	0	0	0	0	0	0	0	0	0	0	0	0	0	0	1	0	7	92	4	1	Males - Females	Al Issawiyah	Al Issawiyah
0	0	0	0	0	0	0	0	0	0	0	0	0	0	0	0	0	0	0	1	3	2	2	1	Males - Females	Al Nasefa	Al Nasefa
0	0	0	0	0	0	0	0	0	0	0	0	0	0	0	0	0	0	1	0	6	16	3	1	Males - Females	Al-Aqilah	Al Wadi
0	0	0	0	0	0	0	0	0	0	0	0	0	0	0	0	0	0	2	0	6	63	6	2	Males - Females	Ql'ayyb Khedr	Ql'ayyb Khedr
0	0	0	0	0	0	0	0	0	0	0	0	2	1	10	33	9	3	2	1	21	8	13	3	Males - Females	Dumat Al-Jandal	Dawamat Al Jandal
0	0	0	0	0	0	0	0	0	0	0	0	0	0	0	0	0	0	0	1	4	9	3	1	Males - Females	Abu Ajram	Abu Ajram
0	0	0	0	0	0	0	0	0	0	0	0	0	0	0	0	0	0	0	1	1	15	3	1	Males - Females	Al-Adari'	Adare'
0	0	0	0	0	0	0	0	0	0	0	0	0	0	0	0	0	0	0	1	2	32	2	1	Males - Females	Al Radifah	Al Radifah

The sixteenth services guide 2017_Region Al Jawf

Table (34 - 2)

Educational services at the populated area level

Kindergarten school

Kindergarten- Special education						Kindergarten- International						Private kindergarten						Public kindergarten						Gender	Populated area	Emirate or governorate or municipality
Number						Number						Number						Number								
Rented buildings	Owned buildings	Teachers/females	Students	Classes	Schools	Rented buildings	Owned buildings	Teachers/females	Students	Classes	Schools	Rented buildings	Owned buildings	Teachers/females	Students	Classes	Schools	Rented buildings	Owned buildings	Teachers/females	Students	Classes	Schools			
0	0	0	0	0	0	0	0	0	0	0	0	1	1	0	34	6	2	2	2	16	194	17	4	Males - Females	Tabarjal	Tubarjal
0	0	0	0	0	0	0	0	0	0	0	0	0	0	0	0	0	0	1	0	5	11	3	1	Males - Females	Al Fayad	Tubarjal
0	0	0	0	0	0	0	0	0	0	0	0	0	0	0	0	0	0	1	0	6	24	5	1	Males - Females	An Nabak Abu Qasr	An Nabak Abu Qasr

The sixteenth services guide 2017_Region Al Jawf

Educational services at the populated area level

Primary school 1-2

Primary Quran memorization						Private primary						General primary						Gender	Populated area	Emirate or governorate or municipality
Number						Number						Number								
Rented buildings	Owned buildings	Teachers	Students	Classes	Schools	Rented buildings	Owned buildings	Teachers	Students	Classes	Schools	Rented buildings	Owned buildings	Teachers	Students	Classes	Schools			
0	4	76	494	32	4	7	3	216	2336	129	10	7	28	850	7103	309	35	Males	Sakakah	Sakaka
0	3	65	392	26	3	6	1	115	979	57	7	11	24	1026	8516	336	35	Females		
0	1	14	81	6	1	1	0	18	254	13	1	1	3	62	581	28	4	Males	Suwayr	Suwayr
1	0	18	161	9	1	0	0	0	0	0	0	1	3	84	793	36	4	Females		
0	1	14	79	8	1	0	0	0	0	0	0	0	0	0	0	0	0	Males	hadban and its Farms	Suwayr
0	0	0	0	0	0	0	0	0	0	0	0	0	1	13	71	6	1	Females		
0	0	0	0	0	0	0	0	0	0	0	0	0	1	7	76	6	1	Males	Khaw'a	Khaw'a
0	0	0	0	0	0	0	0	0	0	0	0	0	1	20	63	6	1	Females		
0	0	0	0	0	0	0	0	0	0	0	0	0	1	14	54	6	1	Males	Azfaa	Azfaa
0	0	0	0	0	0	0	0	0	0	0	0	1	0	10	91	5	1	Females		
0	0	0	0	0	0	0	0	0	0	0	0	1	0	21	99	6	1	Males	Talat Ammar	Talat Ammar
0	0	0	0	0	0	0	0	0	0	0	0	0	1	12	91	6	1	Females		
0	0	0	0	0	0	1	0	10	171	8	1	0	1	22	127	6	1	Males	Zaloum	Zaloum
0	0	0	0	0	0	0	0	0	0	0	0	0	1	21	290	11	1	Females		
0	0	0	0	0	0	0	0	0	0	0	0	0	1	8	8	5	1	Males	Al Shuwayhita	Al Shuwayhita
0	0	0	0	0	0	0	0	0	0	0	0	0	1	7	4	3	1	Females		
0	0	0	0	0	0	0	0	0	0	0	0	0	1	13	143	7	1	Males	Ar Rafi'ah	Ar Rafi'ah
0	0	0	0	0	0	0	0	0	0	0	0	0	1	16	132	6	1	Females		

Educational services at the populated area level

Primary school 1-2

Primary Quran memorization						Private primary						General primary						Gender	Populated area	Emirate or governorate or municipality
Number						Number						Number								
Rented buildings	Owned buildings	Teachers	Students	Classes	Schools	Rented buildings	Owned buildings	Teachers	Students	Classes	Schools	Rented buildings	Owned buildings	Teachers	Students	Classes	Schools			
0	0	0	0	0	0	0	0	0	0	0	0	1	0	16	150	6	1	Males	Hedeb	Hedeb
0	0	0	0	0	0	0	0	0	0	0	0	0	1	17	239	8	1	Females		
1	3	65	674	42	4	5	3	189	2201	110	8	14	19	525	6589	277	33	Males	Qurayyat	Al Qurayyat
1	2	47	626	34	3	2	0	28	505	29	2	11	20	542	7936	291	31	Females		
0	1	9	49	8	1	0	0	0	0	0	0	0	2	25	291	17	2	Males	Al Hadithah Al Qadeemah	Al Hadithah
0	1	8	31	8	1	0	0	0	0	0	0	1	1	31	294	15	2	Females		
0	1	20	257	13	1	0	0	0	0	0	0	0	2	23	207	15	2	Males	Al Issawiyah	Al Issawiyah
0	1	19	279	13	1	0	0	0	0	0	0	0	2	24	168	12	2	Females		
0	0	0	0	0	0	0	0	0	0	0	0	0	0	0	0	0	0	Males	Qlayb Khedr	Al Issawiyah
0	0	0	0	0	0	0	0	0	0	0	0	1	0	7	16	5	1	Females		
0	0	0	0	0	0	0	0	0	0	0	0	1	0	8	72	6	1	Males	Ain Al Hawas	Ain Al Hawas
0	0	0	0	0	0	0	0	0	0	0	0	0	0	0	0	0	0	Females		
0	1	7	116	8	1	0	0	0	0	0	0	0	1	10	118	6	1	Males	Al Nasefa	Al Nasefa
0	1	11	165	8	1	0	0	0	0	0	0	1	0	16	95	6	1	Females		
0	0	0	0	0	0	0	0	0	0	0	0	0	1	4	5	5	1	Males	Al Hamad	Al Hamad
0	0	0	0	0	0	0	0	0	0	0	0	0	1	7	11	6	1	Females		
0	0	0	0	0	0	0	0	0	0	0	0	0	1	19	395	14	1	Males	Ghata	Al Wadi
0	0	0	0	0	0	0	0	0	0	0	0	1	1	32	539	21	2	Females		

Educational services at the populated area level

Primary school 1-2

Primary Quran memorization						Private primary						General primary						Gender	Populated area	Emirate or governorate or municipality
Number						Number						Number								
Rented buildings	Owned buildings	Teachers	Students	Classes	Schools	Rented buildings	Owned buildings	Teachers	Students	Classes	Schools	Rented buildings	Owned buildings	Teachers	Students	Classes	Schools			
0	0	0	0	0	0	0	0	0	0	0	0	0	2	30	527	18	2	Males	Al-Aqilah	Al Wadi
0	0	0	0	0	0	0	0	0	0	0	0	0	2	40	703	23	2	Females		
0	0	0	0	0	0	0	0	0	0	0	0	0	0	0	0	0	0	Males	Bayir	Al Wadi
0	0	0	0	0	0	0	0	0	0	0	0	0	1	14	69	6	1	Females		
0	0	0	0	0	0	0	0	0	0	0	0	0	0	0	0	0	0	Males	Hijrah Da'bus	Al Wadi
0	0	0	0	0	0	0	0	0	0	0	0	1	0	13	94	6	1	Females		
0	0	0	0	0	0	0	0	0	0	0	0	0	1	13	97	6	1	Males	Qlawayb Khedr	Qlawayb Khedr
0	0	0	0	0	0	0	0	0	0	0	0	0	1	5	111	6	1	Females		
0	0	0	0	0	0	0	0	0	0	0	0	0	1	8	47	6	1	Males	Al Radifah	Radifa el Jamajem
0	0	0	0	0	0	0	0	0	0	0	0	0	1	10	31	6	1	Females		
0	1	22	129	9	1	2	1	53	545	34	3	2	7	177	1492	69	9	Males	Dumat Al-Jandal	Dawamat Al Jandal
1	1	38	183	14	2	1	1	19	110	12	2	1	7	205	1746	77	8	Females		
0	0	0	0	0	0	0	0	0	0	0	0	0	1	19	396	12	1	Males	Abu Ajram	Abu Ajram
0	0	0	0	0	0	0	0	0	0	0	0	1	1	34	380	14	2	Females		
0	0	0	0	0	0	0	0	0	0	0	0	0	1	18	162	7	1	Males	Al-Adari'	Adare'
0	0	0	0	0	0	0	0	0	0	0	0	0	1	20	133	8	1	Females		
0	0	0	0	0	0	0	0	0	0	0	0	0	1	13	32	4	1	Males	Asfan	Asfan
0	0	0	0	0	0	0	0	0	0	0	0	0	1	12	23	6	1	Females		

Educational services at the populated area level

Primary school 1-2

Primary Quran memorization						Private primary						General primary						Gender	Populated area	Emirate or governorate or municipality
Number						Number						Number								
Rented buildings	Owned buildings	Teachers	Students	Classes	Schools	Rented buildings	Owned buildings	Teachers	Students	Classes	Schools	Rented buildings	Owned buildings	Teachers	Students	Classes	Schools			
0	0	0	0	0	0	0	0	0	0	0	0	0	1	13	36	6	1	Males	Al-Mrout	Al Shaqiq
0	0	0	0	0	0	0	0	0	0	0	0	0	1	12	18	6	1	Females		
0	0	0	0	0	0	0	0	0	0	0	0	0	1	16	175	9	1	Males	Al Radifah	Al Radifah
0	0	0	0	0	0	0	0	0	0	0	0	0	1	18	146	7	1	Females		
0	2	36	597	25	2	2	1	82	1127	51	3	3	10	204	2882	117	13	Males	Tabarjal	Tubarjal
1	1	49	720	28	2	1	0	12	80	6	1	5	10	287	4040	145	15	Females		
0	0	0	0	0	0	0	0	0	0	0	0	0	1	3	139	6	1	Males	Sade'	Tubarjal
0	0	0	0	0	0	0	0	0	0	0	0	0	1	9	79	6	1	Females		
0	0	0	0	0	0	0	0	0	0	0	0	1	1	41	547	22	2	Males	Al Fayad	Tubarjal
0	0	0	0	0	0	0	0	0	0	0	0	4	0	68	600	31	4	Females		
0	0	0	0	0	0	0	0	0	0	0	0	0	1	7	103	6	1	Males	Al-Nbaj	Tubarjal
0	0	0	0	0	0	0	0	0	0	0	0	0	1	10	153	7	1	Females		
0	1	9	152	7	1	0	0	0	0	0	0	0	1	14	203	7	1	Males	An Nabak Abu Qasr	An Nabak Abu Qasr
0	1	17	174	10	1	0	0	0	0	0	0	0	1	12	196	6	1	Females		
0	0	0	0	0	0	0	0	0	0	0	0	1	0	4	85	6	1	Males	Shebah	An Nabak Abu Qasr
0	0	0	0	0	0	0	0	0	0	0	0	1	0	9	45	6	1	Females		
0	0	0	0	0	0	0	1	6	49	6	1	0	0	0	0	0	0	Males	Busayta	Busayta
0	0	0	0	0	0	0	1	4	33	6	1	0	0	0	0	0	0	Females		

Educational services at the populated area level

Primary school 1-2

Primary Quran memorization						Private primary						General primary						Gender	Populated area	Emirate or governorate or municipality
Number						Number						Number								
Rented buildings	Owned buildings	Teachers	Students	Classes	Schools	Rented buildings	Owned buildings	Teachers	Students	Classes	Schools	Rented buildings	Owned buildings	Teachers	Students	Classes	Schools			
0	0	0	0	0	0	0	0	0	0	0	0	1	1	34	497	18	2	Males	Meegowa	Meegowa
0	0	0	0	0	0	0	0	0	0	0	0	1	1	36	422	17	2	Females		

The sixteenth services guide 2017_Region Al Jawf

Table (36 - 1)

Educational services at the populated area level

Primary school 2-2

International primary						Primary private Quran memorization						Gender	Populated area	Emirate or governorate or municipality
Number						Number								
Rented buildings	Owned buildings	Teachers	Students	Classes	Schools	Rented buildings	Owned buildings	Teachers	Students	Classes	Schools			
3	0	16	420	22	3	0	0	0	0	0	0	Males	Sakakah	Sakaka
3	0	58	350	24	3	0	0	0	0	0	0	Females		

The sixteenth services guide 2017_Region Al Jawf

Table (37-1)

Educational services at the populated area level

Intermediate school 1-2

Evening Private intermediate						Private Intermediate						Evening Intermediate						General Intermediate						Gender	Populated area	Emirate or governorate or municipality
Number						Number						Number						Number								
Rented buildings	Owned buildings	Teachers	Students	Classes	Schools	Rented buildings	Owned buildings	Teachers	Students	Classes	Schools	Rented buildings	Owned buildings	Teachers	Students	Classes	Schools	Rented buildings	Owned buildings	Teachers	Students	Classes	Schools			
0	0	0	0	0	0	6	3	81	940	47	9	0	2	0	38	6	2	9	12	319	3237	116	21	Males	Sakakah	Sakaka
0	0	0	0	0	0	5	2	54	364	23	7	0	0	0	0	0	0	6	18	509	3795	136	24	Females		
0	0	0	0	0	0	0	1	5	61	2	1	0	0	0	0	0	0	0	2	21	215	9	2	Males	Suwayr	Suwayr
0	0	0	0	0	0	0	0	0	0	0	0	0	0	0	0	0	0	0	2	31	327	12	2	Females		
0	0	0	0	0	0	0	0	0	0	0	0	0	0	0	0	0	0	0	1	14	30	3	1	Males	Khaw'a	Khaw'a
0	0	0	0	0	0	0	0	0	0	0	0	0	0	0	0	0	0	0	1	8	20	3	1	Females		
0	0	0	0	0	0	0	0	0	0	0	0	0	0	0	0	0	0	0	1	10	43	3	1	Males	Azfaa	Azfaa
0	0	0	0	0	0	0	0	0	0	0	0	0	0	0	0	0	0	0	1	9	41	3	1	Females		
0	0	0	0	0	0	0	0	0	0	0	0	0	0	0	0	0	0	0	1	8	62	3	1	Males	Talat Ammar	Talat Ammar
0	0	0	0	0	0	0	0	0	0	0	0	0	0	0	0	0	0	0	1	9	70	3	1	Females		
0	0	0	0	0	0	1	0	4	49	3	1	0	0	0	0	0	0	0	1	14	84	4	1	Males	Zaloum	Zaloum
0	0	0	0	0	0	0	0	0	0	0	0	0	0	0	0	0	0	0	1	15	126	6	1	Females		
0	0	0	0	0	0	0	0	0	0	0	0	0	0	0	0	0	0	0	1	12	73	3	1	Males	Ar Rafi'ah	Ar Rafi'ah
0	0	0	0	0	0	0	0	0	0	0	0	0	0	0	0	0	0	0	1	10	98	6	1	Females		
0	0	0	0	0	0	0	0	0	0	0	0	0	0	0	0	0	0	0	1	9	71	3	1	Males	Hedeb	Hedeb
0	0	0	0	0	0	0	0	0	0	0	0	0	0	0	0	0	0	0	1	14	104	4	1	Females		
0	0	0	0	0	0	6	3	72	853	45	9	0	3	0	86	9	3	5	11	240	3033	97	16	Males	Qurayyat	Al Qurayyat
0	0	0	0	0	0	1	0	11	44	3	1	0	0	0	0	0	0	2	16	315	3818	115	18	Females		

The sixteenth services guide 2017_Region Al Jawf

Table (37-2)

Educational services at the populated area level

Intermediate school 1-2

Evening Private intermediate						Private Intermediate						Evening Intermediate						General Intermediate						Gender	Populated area	Emirate or governorate or municipality
Number						Number						Number						Number								
Rented buildings	Owned buildings	Teachers	Students	Classes	Schools	Rented buildings	Owned buildings	Teachers	Students	Classes	Schools	Rented buildings	Owned buildings	Teachers	Students	Classes	Schools	Rented buildings	Owned buildings	Teachers	Students	Classes	Schools			
0	0	0	0	0	0	0	0	0	0	0	0	0	0	0	0	0	0	0	1	9	172	6	1	Males	Al Hadithah Al Qadeemah	Al Hadithah
0	0	0	0	0	0	0	0	0	0	0	0	0	0	0	0	0	0	0	1	18	136	5	1	Females		
0	0	0	0	0	0	0	0	0	0	0	0	0	0	0	0	0	0	0	2	15	85	6	2	Males	Al Issawiyah	Al Issawiyah
0	0	0	0	0	0	0	0	0	0	0	0	0	0	0	0	0	0	0	2	19	93	6	2	Females		
0	0	0	0	0	0	0	0	0	0	0	0	0	0	0	0	0	0	1	0	7	62	3	1	Males	Al Nasefa	Al Nasefa
0	0	0	0	0	0	0	0	0	0	0	0	0	0	0	0	0	0	0	1	16	125	4	1	Females		
0	0	0	0	0	0	0	0	0	0	0	0	0	0	0	0	0	0	0	1	7	4	2	1	Males	Al Hamad	Al Hamad
0	0	0	0	0	0	0	0	0	0	0	0	0	0	0	0	0	0	0	0	0	0	0	0	Females		
0	0	0	0	0	0	0	0	0	0	0	0	0	0	0	0	0	0	1	0	16	307	8	1	Males	Ghata	Al Wadi
0	0	0	0	0	0	0	0	0	0	0	0	0	0	0	0	0	0	0	1	18	303	8	1	Females		
0	0	0	0	0	0	0	0	0	0	0	0	0	0	0	0	0	0	0	0	0	0	0	0	Males	Al-Aqilah	Al Wadi
0	0	0	0	0	0	0	0	0	0	0	0	0	0	0	0	0	0	0	1	23	351	10	1	Females		
0	0	0	0	0	0	0	0	0	0	0	0	0	0	0	0	0	0	0	1	6	43	3	1	Males	Qlayyb Khedr	Qlayyb Khedr
0	0	0	0	0	0	0	0	0	0	0	0	0	0	0	0	0	0	0	1	9	69	3	1	Females		
0	0	0	0	0	0	2	1	20	165	9	3	0	1	0	22	3	1	2	4	90	772	30	6	Males	Dumat Al-Jandal	Dawamat Al Jandal
0	0	0	0	0	0	0	1	2	30	3	1	0	0	0	0	0	0	1	4	105	861	27	5	Females		
0	0	0	0	0	0	0	0	0	0	0	0	0	0	0	0	0	0	0	1	16	178	6	1	Males	Abu Ajram	Abu Ajram
0	0	0	0	0	0	0	0	0	0	0	0	0	0	0	0	0	0	0	1	17	173	5	1	Females		

The sixteenth services guide 2017_Region Al Jawf

Table (37-3)

Educational services at the populated area level

Intermediate school 1-2

Evening Private intermediate						Private Intermediate						Evening Intermediate						General Intermediate						Gender	Populated area	Emirate or governorate or municipality
Number						Number						Number						Number								
Rented buildings	Owned buildings	Teachers	Students	Classes	Schools	Rented buildings	Owned buildings	Teachers	Students	Classes	Schools	Rented buildings	Owned buildings	Teachers	Students	Classes	Schools	Rented buildings	Owned buildings	Teachers	Students	Classes	Schools			
0	0	0	0	0	0	0	0	0	0	0	0	0	0	0	0	0	0	0	1	8	80	3	1	Males	Al-Adari'	Adare'
0	0	0	0	0	0	0	0	0	0	0	0	0	0	0	0	0	0	0	1	11	76	3	1	Females		
0	0	0	0	0	0	0	0	0	0	0	0	0	0	0	0	0	0	0	1	10	23	3	1	Males	Asfan	Asfan
0	0	0	0	0	0	0	0	0	0	0	0	0	0	0	0	0	0	0	1	12	26	3	1	Females		
0	0	0	0	0	0	0	0	0	0	0	0	0	0	0	0	0	0	0	1	8	21	3	1	Males	Al-Mrout	Al Shaqiq
0	0	0	0	0	0	0	0	0	0	0	0	0	0	0	0	0	0	0	0	0	0	0	0	Females		
0	0	0	0	0	0	0	0	0	0	0	0	0	0	0	0	0	0	1	0	7	70	4	1	Males	Al Radifah	Al Radifah
0	0	0	0	0	0	0	0	0	0	0	0	0	0	0	0	0	0	0	1	11	48	3	1	Females		
0	0	0	0	0	0	2	1	35	472	18	3	0	1	0	43	3	1	2	6	108	1641	51	8	Males	Tabarjal	Tubarjal
0	0	0	0	0	0	0	0	0	0	0	0	0	0	0	0	0	0	4	6	142	1640	54	10	Females		
0	0	0	0	0	0	0	0	0	0	0	0	0	0	0	0	0	0	0	0	0	0	0	0	Males	Al Fayad	Tubarjal
0	0	0	0	0	0	0	0	0	0	0	0	0	0	0	0	0	0	0	1	18	311	7	1	Females		
0	0	0	0	0	0	0	0	0	0	0	0	0	0	0	0	0	0	1	0	8	84	3	1	Males	Al-Nbaj	Tubarjal
0	0	0	0	0	0	0	0	0	0	0	0	0	0	0	0	0	0	0	1	9	51	3	1	Females		
0	0	0	0	0	0	0	0	0	0	0	0	0	0	0	0	0	0	0	1	10	91	3	1	Males	An Nabak Abu Qasr	An Nabak Abu Qasr
0	0	0	0	0	0	0	0	0	0	0	0	0	0	0	0	0	0	1	0	13	202	5	1	Females		
0	0	0	0	0	0	0	1	2	16	3	1	0	0	0	0	0	0	0	0	0	0	0	0	Males	Busayta	Busayta
0	0	0	0	0	0	0	1	6	17	3	1	0	0	0	0	0	0	0	0	0	0	0	0	Females		

The sixteenth services guide 2017_Region Al Jawf

Table (37 - 4)

Educational services at the populated area level

Intermediate school 1-2

Evening Private intermediate						Private Intermediate						Evening Intermediate						General Intermediate						Gender	Populated area	Emirate or governorate or municipality
Number						Number						Number						Number								
Rented buildings	Owned buildings	Teachers	Students	Classes	Schools	Rented buildings	Owned buildings	Teachers	Students	Classes	Schools	Rented buildings	Owned buildings	Teachers	Students	Classes	Schools	Rented buildings	Owned buildings	Teachers	Students	Classes	Schools			
0	0	0	0	0	0	0	0	0	0	0	0	0	0	0	0	0	0	0	1	17	247	7	1	Males	Meegowa	Meegowa
0	0	0	0	0	0	0	0	0	0	0	0	0	0	0	0	0	0	0	1	18	232	5	1	Females		

The sixteenth services guide 2017_Region Al Jawf

Educational services at the populated area level

Intermediate school 2-2

International Intermediate						Intermediate private Quran						Intermediate Quran memorization						Gender	Populated area	Emirate or governorate or municipality
Number						Number						Number								
Rented buildings	Owned buildings	Teachers	Students	Classes	Schools	Rented buildings	Owned buildings	Teachers	Students	Classes	Schools	Rented buildings	Owned buildings	Teachers	Students	Classes	Schools			
3	0	6	102	8	3	0	0	0	0	0	0	0	2	23	140	7	2	Males	Sakakah	Sakaka
2	0	3	83	6	2	0	0	0	0	0	0	0	2	29	128	6	2	Females		
0	0	0	0	0	0	0	0	0	0	0	0	0	1	10	46	3	1	Males	Suwayr	Suwayr
0	0	0	0	0	0	0	0	0	0	0	0	0	0	0	0	0	0	Females		
0	0	0	0	0	0	0	0	0	0	0	0	0	1	13	37	3	1	Males	hadban and its Farms	Suwayr
0	0	0	0	0	0	0	0	0	0	0	0	0	0	0	0	0	0	Females		
0	0	0	0	0	0	0	0	0	0	0	0	0	1	12	157	8	1	Males	Qurayyat	Al Qurayyat
0	0	0	0	0	0	0	0	0	0	0	0	1	1	31	284	12	2	Females		
0	0	0	0	0	0	0	0	0	0	0	0	0	0	0	0	0	0	Males	Al Hadithah Al Qadeemah	Al Hadithah
0	0	0	0	0	0	0	0	0	0	0	0	0	1	3	15	3	1	Females		
0	0	0	0	0	0	0	0	0	0	0	0	0	1	13	134	6	1	Males	Al Issawiyah	Al Issawiyah
0	0	0	0	0	0	0	0	0	0	0	0	0	1	16	124	4	1	Females		
0	0	0	0	0	0	0	0	0	0	0	0	0	1	9	55	3	1	Males	Al Nasefa	Al Nasefa
0	0	0	0	0	0	0	0	0	0	0	0	0	0	0	0	0	0	Females		
0	0	0	0	0	0	0	0	0	0	0	0	0	1	13	85	4	1	Males	Dumat Al-Jandal	Dawamat Al Jandal
0	0	0	0	0	0	0	0	0	0	0	0	0	1	10	72	3	1	Females		
0	0	0	0	0	0	0	0	0	0	0	0	0	2	21	183	12	2	Males	Tabarjal	Tubarjal
0	0	0	0	0	0	0	0	0	0	0	0	0	1	24	293	12	1	Females		

Educational services at the populated area level

Secondary School 1-2

Private Secondary						Evening General Secondary						General Secondary						Gender	Populated area	Emirate or governorate or municipality
Number						Number						Number								
Rented buildings	Owne d buildings	Teachers	Students	Classes	Schools	Rented buildings	Owne d buildings	Teachers	Students	Classes	Schools	Rented buildings	Owne d buildings	Teachers	Students	Classes	Schools			
5	3	101	1245	60	8	0	2	0	66	7	2	1	8	231	2034	82	9	Males	Sakakah	Sakaka
5	1	63	504	29	6	0	0	0	0	0	0	3	8	311	1984	82	11	Females		
0	0	0	0	0	0	0	1	0	16	3	1	0	2	47	305	17	2	Males	Suwayr	Suwayr
0	0	0	0	0	0	0	0	0	0	0	0	0	2	41	285	14	2	Females		
0	0	0	0	0	0	0	0	0	0	0	0	0	1	12	58	3	1	Males	Azfaa	Azfaa
0	0	0	0	0	0	0	0	0	0	0	0	0	1	17	51	5	1	Females		
0	0	0	0	0	0	0	0	0	0	0	0	0	1	10	73	3	1	Males	Talat Ammar	Talat Ammar
0	0	0	0	0	0	0	0	0	0	0	0	0	1	4	53	2	1	Females		
0	0	0	0	0	0	0	0	0	0	0	0	0	1	23	152	7	1	Males	Zaloum	Zaloum
0	0	0	0	0	0	0	0	0	0	0	0	0	1	23	185	10	1	Females		
0	0	0	0	0	0	0	0	0	0	0	0	0	1	14	123	5	1	Males	Hedeb	Hedeb
0	0	0	0	0	0	0	0	0	0	0	0	0	1	16	122	6	1	Females		
2	1	59	449	25	3	0	3	0	340	19	3	3	11	241	2986	101	14	Males	Qurayyat	Al Qurayyat
2	0	21	225	11	2	0	0	0	0	0	0	2	12	266	2649	100	14	Females		
0	0	0	0	0	0	0	0	0	0	0	0	0	1	16	147	8	1	Males	Al Hadithah Al Qadeemah	Al Hadithah
0	0	0	0	0	0	0	0	0	0	0	0	0	1	22	145	6	1	Females		
0	0	0	0	0	0	0	0	0	0	0	0	0	1	14	275	9	1	Males	Al Issawiyah	Al Issawiyah
0	0	0	0	0	0	0	0	0	0	0	0	0	1	14	186	6	1	Females		

The sixteenth services guide 2017_Region Al Jawf

Educational services at the populated area level

Secondary School 1-2

Private Secondary						Evening General Secondary						General Secondary						Gender	Populated area	Emirate or governorate or municipality
Number						Number						Number								
Rented buildings	Owned buildings	Teachers	Students	Classes	Schools	Rented buildings	Owned buildings	Teachers	Students	Classes	Schools	Rented buildings	Owned buildings	Teachers	Students	Classes	Schools			
0	0	0	0	0	0	0	0	0	0	0	0	1	0	13	132	6	1	Males	Al Nasefa	Al Nasefa
0	0	0	0	0	0	0	0	0	0	0	0	0	1	19	139	6	1	Females		
0	0	0	0	0	0	0	0	0	0	0	0	0	1	25	232	9	1	Males	Ghata	Al Wadi
0	0	0	0	0	0	0	0	0	0	0	0	0	1	16	190	6	1	Females		
0	0	0	0	0	0	0	0	0	0	0	0	0	0	0	0	0	0	Males	Al-Aqilah	Al Wadi
0	0	0	0	0	0	0	0	0	0	0	0	0	1	18	278	7	1	Females		
0	0	0	0	0	0	0	0	0	0	0	0	0	0	0	0	0	0	Males	Qlavyb Khedr	Qlavyb Khedr
0	0	0	0	0	0	0	0	0	0	0	0	0	1	15	34	5	1	Females		
1	0	7	47	3	1	0	1	0	50	3	1	1	2	40	254	15	3	Males	Dumat Al-Jandal	Dawamat Al Jandal
0	1	2	35	3	1	0	0	0	0	0	0	2	3	115	727	35	5	Females		
0	0	0	0	0	0	0	0	0	0	0	0	0	1	16	159	6	1	Males	Abu Ajram	Abu Ajram
0	0	0	0	0	0	0	0	0	0	0	0	0	1	17	113	6	1	Females		
0	0	0	0	0	0	0	0	0	0	0	0	0	1	16	150	6	1	Males	Al-Adari'	Adare'
0	0	0	0	0	0	0	0	0	0	0	0	0	1	16	73	5	1	Females		
0	0	0	0	0	0	0	0	0	0	0	0	0	0	0	0	0	0	Males	Al-Mrout	Al Shaqiq
0	0	0	0	0	0	0	0	0	0	0	0	0	1	1	11	3	1	Females		
0	0	0	0	0	0	0	0	0	0	0	0	0	0	0	0	0	0	Males	Al Radifah	Al Radifah
0	0	0	0	0	0	0	0	0	0	0	0	0	1	17	95	5	1	Females		

Educational services at the populated area level

Secondary School 1-2

Private Secondary						Evening General Secondary						General Secondary						Gender	Populated area	Emirate or governorate or municipality
Number						Number						Number								
Rented buildings	Owned buildings	Teachers	Students	Classes	Schools	Rented buildings	Owned buildings	Teachers	Students	Classes	Schools	Rented buildings	Owned buildings	Teachers	Students	Classes	Schools			
1	2	36	467	22	3	0	2	0	76	6	2	3	3	128	1316	50	6	Males	Tabarjal	Tubarjal
0	0	0	0	0	0	0	0	0	0	0	0	4	2	123	1689	46	6	Females		
0	0	0	0	0	0	0	0	0	0	0	0	0	1	12	226	9	1	Males	Al Fayad	Tubarjal
0	0	0	0	0	0	0	0	0	0	0	0	0	1	15	237	6	1	Females		
0	0	0	0	0	0	0	0	0	0	0	0	0	1	11	139	6	1	Males	An Nabak Abu Qasr	An Nabak Abu Qasr
0	0	0	0	0	0	0	0	0	0	0	0	1	0	14	104	6	1	Females		
0	1	4	12	3	1	0	0	0	0	0	0	0	0	0	0	0	0	Males	Busayta	Busayta
0	1	4	15	3	1	0	0	0	0	0	0	0	0	0	0	0	0	Females		
0	0	0	0	0	0	0	0	0	0	0	0	0	1	17	190	6	1	Males	Meegowa	Meegowa
0	0	0	0	0	0	0	0	0	0	0	0	0	1	18	217	6	1	Females		

The sixteenth services guide 2017_Region Al Jawf

Educational services at the populated area level

Secondary School 2-3

Secondary private Quran memorization						Secondary Quran memorization						Evening Private secondary						Gender	Populated area	Emirate or governorate or municipality
Number						Number						Number								
Rented buildings	Owned buildings	Teachers	Students	Classes	Schools	Rented buildings	Owned buildings	Teachers	Students	Classes	Schools	Rented buildings	Owned buildings	Teachers	Students	Classes	Schools			
0	0	0	0	0	0	0	1	11	35	3	1	0	0	0	0	0	0	Males	Sakakah	Sakaka
0	0	0	0	0	0	0	1	12	10	1	1	0	0	0	0	0	0	Females		
0	0	0	0	0	0	0	1	11	72	3	1	1	0	0	8	2	1	Males	Qurayyat	Al Qurayyat
0	0	0	0	0	0	0	1	16	222	7	1	0	0	0	0	0	0	Females		
0	0	0	0	0	0	0	0	0	0	0	0	0	0	0	0	0	0	Males	Al Hadithah Al Qadeemah	Al Hadithah
0	0	0	0	0	0	0	1	3	11	3	1	0	0	0	0	0	0	Females		
0	0	0	0	0	0	0	0	0	0	0	0	0	0	0	0	0	0	Males	Dumat Al-Jandal	Dawamat Al Jandal
0	0	0	0	0	0	0	1	10	80	3	1	0	0	0	0	0	0	Females		
0	0	0	0	0	0	0	1	8	131	3	1	0	0	0	0	0	0	Males	Tabarjal	Tubarjal
0	0	0	0	0	0	0	1	15	151	6	1	0	0	0	0	0	0	Females		

The sixteenth services guide 2017_Region Al Jawf

Table (41 - 1)

Educational services at the populated area level

Secondary School 3-3

International Secondary						Private Secondary (Courses)						General Secondary(Courses)						Gender	Populated area	Emirate or governorate or municipality
Number						Number						Number								
Rented buildings	Owned buildings	Teachers	Students	Classes	Schools	Rented buildings	Owned buildings	Teachers	Students	Classes	Schools	Rented buildings	Owned buildings	Teachers	Students	Classes	Schools			
1	0	0	8	3	1	0	0	0	0	0	0	0	5	154	1512	0	5	Males	Sakakah	Sakaka
2	0	2	36	6	2	1	0	0	44	0	1	0	6	213	1809	0	6	Females		
0	0	0	0	0	0	0	0	0	0	0	0	0	1	22	110	0	1	Males	Suwayr	Suwayr
0	0	0	0	0	0	0	0	0	0	0	0	0	1	19	117	0	1	Females		
0	0	0	0	0	0	0	0	0	0	0	0	0	3	46	619	0	3	Males	Qurayyat	Al Qurayyat
0	0	0	0	0	0	0	0	0	0	0	0	0	4	81	966	0	4	Females		
0	0	0	0	0	0	0	0	0	0	0	0	0	2	56	602	0	2	Males	Dumat Al-Jandal	Dawamat Al Jandal
0	0	0	0	0	0	0	0	0	0	0	0	0	1	39	262	0	1	Females		
0	0	0	0	0	0	0	0	0	0	0	0	0	3	53	699	0	3	Males	Tabarjal	Tubarjal
0	0	0	0	0	0	0	0	0	0	0	0	0	2	49	710	0	2	Females		

The sixteenth services guide 2017_Region Al Jawf

Educational services at the populated area level

Literacy and adult education 1-2

Intermediate adults education				Literacy				Gender	Populated area	Emirate or governorate or municipality
Number				Number						
Teachers	Students	Classes	Schools	Teachers	Students	Classes	Schools			
0	0	0	0	0	18	8	3	Males	Sakakah	Sakaka
0	0	0	0	2	139	28	9	Females		
0	0	0	0	0	0	0	0	Males	Suwayr	Suwayr
0	0	0	0	0	22	5	2	Females		
0	0	0	0	0	0	0	0	Males	hadban and its Farms	Suwayr
0	0	0	0	0	7	3	1	Females		
0	0	0	0	0	0	0	0	Males	Khaw'a	Khaw'a
0	0	0	0	0	16	2	1	Females		
0	0	0	0	0	10	3	1	Males	Azfaa	Azfaa
0	0	0	0	0	10	3	1	Females		
0	0	0	0	0	3	2	1	Males	Talat Ammar	Talat Ammar
0	0	0	0	0	0	0	0	Females		
0	0	0	0	0	0	0	0	Males	Zaloum	Zaloum
0	0	0	0	0	13	3	1	Females		
0	0	0	0	0	0	0	0	Males	Hedeb	Hedeb
0	0	0	0	0	13	3	1	Females		
0	0	0	0	0	66	6	2	Males	Qurayyat	Al Qurayyat
10	60	3	1	0	124	32	11	Females		

Educational services at the populated area level

Literacy and adult education 1-2

Intermediate adults education				Literacy				Gender	Populated area	Emirate or governorate or municipality
Number				Number						
Teachers	Students	Classes	Schools	Teachers	Students	Classes	Schools			
0	0	0	0	0	0	0	0	Males	Al-Haditha Outlet and it includes	Al Hadithah
0	0	0	0	0	23	4	1	Females		
0	0	0	0	0	23	3	1	Males	Al Hadithah Al Qadeemah	Al Hadithah
0	0	0	0	0	0	0	0	Females		
0	0	0	0	0	17	3	1	Males	Al Issawiyah	Al Issawiyah
0	0	0	0	2	21	4	1	Females		
0	0	0	0	0	0	0	0	Males	Al Nasefa	Al Nasefa
0	0	0	0	3	8	3	1	Females		
0	0	0	0	0	18	3	1	Males	Ghata	Al Wadi
0	0	0	0	3	12	4	1	Females		
0	0	0	0	0	0	0	0	Males	Al-Aqilah	Al Wadi
0	0	0	0	2	16	3	1	Females		
0	0	0	0	0	0	0	0	Males	Qlarryb Khedr	Qlarryb Khedr
0	0	0	0	0	4	3	1	Females		
0	0	0	0	0	7	1	1	Males	Dumat Al-Jandal	Dawamat Al Jandal
0	0	0	0	0	50	14	5	Females		
0	0	0	0	0	0	0	0	Males	Abu Ajram	Abu Ajram
0	0	0	0	0	8	3	1	Females		

The sixteenth services guide 2017_Region Al Jawf

Educational services at the populated area level

Literacy and adult education 1-2

Intermediate adults education				Literacy				Gender	Populated area	Emirate or governorate or municipality
Number				Number						
Teachers	Students	Classes	Schools	Teachers	Students	Classes	Schools			
0	0	0	0	0	0	0	0	Males	Al-Adari'	Adare'
0	0	0	0	0	9	4	1	Females		
0	0	0	0	0	4	2	1	Males	Al-Mrout	Al Shaqiq
5	11	5	1	0	0	0	0	Females		
0	0	0	0	0	0	0	0	Males	Al Radifah	Al Radifah
0	0	0	0	0	2	2	1	Females		
0	0	0	0	0	0	0	0	Males	Tabarjal	Tubarjal
0	0	0	0	0	74	21	6	Females		
0	0	0	0	0	0	0	0	Males	Al Fayad	Tubarjal
0	0	0	0	0	21	3	1	Females		
0	0	0	0	0	0	0	0	Males	Al-Nbaj	Tubarjal
0	0	0	0	0	12	3	1	Females		
0	0	0	0	0	0	0	0	Males	An Nabak Abu Qasr	An Nabak Abu Qasr
0	0	0	0	0	16	2	1	Females		
0	0	0	0	0	0	0	0	Males	Shebah	An Nabak Abu Qasr
0	0	0	0	0	11	4	1	Females		
0	0	0	0	0	16	3	1	Males	Meegowa	Meegowa
0	0	0	0	0	10	4	1	Females		

Table (43 - 1)

Educational services at the populated area level

Literacy and adult education 2-2

Secondary private adults education				Secondary adults education				Private intermediate adults education				Gender	Populated area	Emirate or governorate or municipality
Number				Number				Number						
Teachers	Students	Classes	Schools	Teachers	Students	Classes	Schools	Teachers	Students	Classes	Schools			
0	0	0	0	0	0	0	0	0	0	0	0	Males	Qurayyat	Al Qurayyat
0	0	0	0	14	44	5	1	0	0	0	0	Females		

The sixteenth services guide 2017_Region Al Jawf

Table (44 - 1)

Educational services at the populated area level

Institutes

Scientific Institute- Secondary						Scientific Institute- Intermediate						Industrial and vocational institutes						Gender	Populated area	Emirate or governorate or municipality
Number						Number						Number								
Rented buildings	Owned buildings	Teachers	Students	Classes	Institutes	Rented buildings	Owned buildings	Teachers	Students	Classes	Institutes	Rented buildings	Owned buildings	Teachers	Students	Classes	Institutes			
0	1	1	101	6	1	0	1	20	101	5	1	0	1	19	82	4	1	Males	Sakakah	Sakaka
0	0	0	0	0	0	0	0	0	0	0	0	0	0	0	0	0	0	Females		
0	1	11	127	7	1	0	1	26	251	9	1	0	1	17	141	8	1	Males	Qurayyat	Al Qurayyat
0	0	0	0	0	0	0	0	0	0	0	0	0	0	0	0	0	0	Females		
0	0	0	0	0	0	0	0	0	0	0	0	0	1	21	135	8	1	Males	Tabarjal	Tubarjal
0	0	0	0	0	0	0	0	0	0	0	0	0	0	0	0	0	0	Females		

The sixteenth services guide 2017_Region Al Jawf

Educational services at the populated area level

Special education - primary school 1 - 2

Intellectual disability- Primary						Amal-Primary						Noor-Primary						Gender	Populated area	Emirate or governorate or municipality
Number																				
Rented buildings	Owned buildings	Teachers	Students	Classes	Schools	Rented buildings	Owned buildings	Teachers	Students	Classes	Schools	Rented buildings	Owned buildings	Teachers	Students	Classes	Schools			
0	2	24	26	12	2	0	1	7	7	6	1	0	1	1	1	2	1	Males	Sakakah	Sakaka
1	3	42	75	20	4	0	1	8	4	3	1	0	0	0	0	0	0	Females		
0	1	6	9	5	1	0	1	2	1	3	1	0	0	0	0	0	0	Males	Suwayr	Suwayr
0	1	4	3	2	1	0	0	0	0	0	0	0	0	0	0	0	0	Females		
0	0	0	0	0	0	0	0	0	0	0	0	1	0	1	1	2	1	Males	Talat Ammar	Talat Ammar
0	0	0	0	0	0	0	0	0	0	0	0	0	0	0	0	0	0	Females		
1	0	22	39	10	1	0	1	9	4	4	1	0	2	2	6	7	2	Males	Qurayyat	Al Qurayyat
0	1	12	28	6	1	0	1	9	5	4	1	0	1	1	4	1	1	Females		
0	0	0	0	0	0	0	2	10	2	4	2	0	0	0	0	0	0	Males	Dumat Al-Jandal	Dawamat Al Jandal
0	1	10	8	8	1	0	0	0	0	0	0	0	0	0	0	0	0	Females		
0	1	3	8	6	1	0	0	0	0	0	0	0	0	0	0	0	0	Males	Abu Ajram	Abu Ajram
0	1	3	6	2	1	0	0	0	0	0	0	0	0	0	0	0	0	Females		
0	2	22	23	11	2	0	0	0	0	0	0	0	1	1	1	2	1	Males	Tabarjal	Tubarjal
0	1	9	15	6	1	0	0	0	0	0	0	0	0	0	0	0	0	Females		
0	1	2	2	2	1	0	0	0	0	0	0	0	0	0	0	0	0	Males	An Nabak Abu Qasr	An Nabak Abu Qasr
0	0	0	0	0	0	0	0	0	0	0	0	0	0	0	0	0	0	Females		

The sixteenth services guide 2017_Region Al Jawf

Educational services at the populated area level

Special education - primary school 2 - 2

Multiple disabilities- Primary						Autism-Primary						Hearing impaired-Primary						Gender	Populated area	Emirate or governorate or municipality
Number																				
Rented buildings	Owned buildings	Teachers	Students	Classes	Schools	Rented buildings	Owned buildings	Teachers	Students	Classes	Schools	Rented buildings	Owned buildings	Teachers	Students	Classes	Schools			
1	0	13	5	5	1	0	1	2	2	1	1	0	1	4	2	2	1	Males	Sakakah	Sakaka
0	0	0	0	0	0	0	0	0	0	0	0	0	0	0	0	0	0	Females		
0	0	0	0	0	0	0	0	0	0	0	0	0	0	0	0	0	0	Males	Azfaa	Azfaa
0	0	0	0	0	0	0	0	0	0	0	0	1	0	1	4	2	1	Females		
0	0	0	0	0	0	0	0	0	0	0	0	0	0	0	0	0	0	Males	Qurayyat	Al Qurayyat
0	0	0	0	0	0	0	0	0	0	0	0	0	1	1	6	3	1	Females		

The sixteenth services guide 2017_Region Al Jawf

Table (47 - 1)

Educational services at the populated area level

Special education - Intermediate school 1-2

Intellectual disability- Intermediate						Amal-Intermediate						Noor-Intermediate						Gender	Populated area	Emirate or governorate or municipality
Number																				
Rented buildings	Owned buildings	Teachers	Students	Classes	Schools	Rented buildings	Owned buildings	Teachers	Students	Classes	Schools	Rented buildings	Owned buildings	Teachers	Students	Classes	Schools			
0	1	8	16	3	1	0	1	10	6	3	1	0	0	0	0	0	0	Males	Sakakah	Sakaka
0	2	8	25	6	2	0	1	4	2	1	1	0	0	0	0	0	0	Females		
1	0	5	4	3	1	0	0	0	0	0	0	0	0	0	0	0	0	Males	Suwayr	Suwayr
0	0	0	0	0	0	0	0	0	0	0	0	0	0	0	0	0	0	Females		
0	1	6	4	3	1	0	2	1	17	3	2	0	2	8	25	5	2	Males	Qurayyat	Al Qurayyat
0	1	4	6	3	1	0	1	1	2	1	1	0	0	0	0	0	0	Females		
0	1	1	1	2	1	0	1	2	3	1	1	0	0	0	0	0	0	Males	Dumat Al-Jandal	Dawamat Al Jandal
0	1	2	7	2	1	0	0	0	0	0	0	0	0	0	0	0	0	Females		
0	0	0	0	0	0	0	0	0	0	0	0	0	1	1	1	2	1	Males	Al-Adari'	Adare'
0	0	0	0	0	0	0	0	0	0	0	0	0	0	0	0	0	0	Females		
0	1	1	7	3	1	0	0	0	0	0	0	0	1	0	1	3	1	Males	Tabarjal	Tubarjal
0	1	2	10	2	1	0	0	0	0	0	0	0	0	0	0	0	0	Females		

The sixteenth services guide 2017_Region Al Jawf

Table (48 - 1)

Educational services at the populated area level

Special education - Intermediate school 2-2

Multiple disabilities- Intermediate						Autism-Intermediate						Hearing impaired-Intermediate						Gender	Populated area	Emirate or governorate or municipality
Number																				
Rented buildings	Owned buildings	Teachers	Students	Classes	Schools	Rented buildings	Owned buildings	Teachers	Students	Classes	Schools	Rented buildings	Owned buildings	Teachers	Students	Classes	Schools			
0	0	0	0	0	0	0	0	0	0	0	0	0	1	0	3	3	1	Males	Sakakah	Sakaka
0	0	0	0	0	0	0	0	0	0	0	0	0	0	0	0	0	Females			
0	0	0	0	0	0	0	0	0	0	0	0	0	0	0	0	0	0	Males	Al-Adari'	Adare'
0	1	2	3	2	1	0	0	0	0	0	0	0	0	0	0	0	Females			

The sixteenth services guide 2017_Region Al Jawf

Educational services at the populated area level

Special education - Secondary school 1-2

Intellectual disability- Secondary						Amal-Secondary						Noor-Secondary						Gender	Populated area	Emirate or governorate or municipality
Number																				
Rented buildings	Owred buildings	Teachers	Students	Classes	Schools	Rented buildings	Owred buildings	Teachers	Students	Classes	Schools	Rented buildings	Owred buildings	Teachers	Students	Classes	Schools			
0	3	14	29	9	3	0	0	0	0	0	0	0	0	0	0	0	0	Males	Sakakah	Sakaka
0	2	5	15	5	2	0	1	6	2	1	1	0	0	0	0	0	0	Females		
0	1	3	7	3	1	0	3	7	15	8	3	0	0	0	0	0	0	Males	Qurayyat	Al Qurayyat
0	1	2	2	3	1	0	0	0	0	0	0	0	0	0	0	0	0	Females		
0	1	2	10	3	1	0	1	1	3	2	1	0	0	0	0	0	0	Males	Dumat Al-Jandal	Dawamat Al Jandal
0	0	0	0	0	0	0	0	0	0	0	0	0	0	0	0	0	0	Females		

The sixteenth services guide 2017_Region Al Jawf

Health services at the populated area level

Public hospitals, Primary care centers, Ambulance centers and Red crescent

Ambulance and Red Crescent Centres			Primary care centres					Public hospitals						Populated area	Emirate or governorate or municipality
Number			Number					Number							
Ambulances	Paramedics	Ambulance centres	Female nurses	Male nurses	Female doctors	Male doctors	Centres	Female nurses	Male nurses	Female doctors	Male doctors	Beds	Hospitals		
4	23	2	128	59	32	44	14	1426	334	112	307	850	4	Sakakah	Sakaka
0	0	0	0	3	0	2	1	0	0	0	0	0	0	Al-Jawf Airport	Sakaka
0	0	0	7	6	1	4	1	93	44	8	30	50	1	Suwayr	Suwayr
0	0	0	10	1	1	1	1	0	0	0	0	0	0	Khaw'a	Khaw'a
0	0	0	3	10	1	1	1	0	0	0	0	0	0	Al-Fayad (Al-	Al Fayadh
0	0	0	4	1	0	2	1	0	0	0	0	0	0	Azfaa	Azfaa
2	12	1	4	1	0	4	2	0	0	0	0	0	0	Talat Ammar	Talat Ammar
2	13	1	15	5	1	3	1	0	0	0	0	0	0	Zaloum	Zaloum
0	0	0	4	2	0	1	1	0	0	0	0	0	0	Al Shuwayhita	Al Shuwayhita
0	0	0	0	0	1	1	1	0	0	0	0	0	0	Ar Rafi'ah	Ar Rafi'ah
0	0	0	12	10	1	3	1	0	0	0	0	0	0	Hedeb	Hedeb
2	12	1	115	88	28	57	16	448	283	34	142	390	3	Qurayyat	Al Qurayyat
0	0	0	0	2	0	1	1	0	0	0	0	0	0	Al-Qorbat Airport	Al Qurayyat
2	12	1	1	2	0	1	1	0	0	0	0	0	0	Al-Haditha Outlet and	Al Hadithah
0	0	0	8	2	1	1	1	27	22	2	7	50	1	Al Hadithah Al	Al Hadithah
2	10	1	1	3	1	4	3	17	43	1	17	50	1	Al Issawiyah	Al Issawiyah
0	0	0	0	1	0	1	1	0	0	0	0	0	0	Ain Al Hawas	Ain Al Hawas
0	0	0	7	8	1	11	1	0	0	0	0	0	0	Al Nasefa	Al Nasefa
2	10	1	1	1	0	1	1	0	0	0	0	0	0	Al Hamad	Al Hamad

Health services at the populated area level

Public hospitals, Primary care centers, Ambulance centers and Red crescent

Ambulance and Red Crescent Centres			Primary care centres					Public hospitals						Populated area	Emirate or governorate or municipality
Number			Number					Number							
Ambulances	Paramedics	Ambulance centres	Female nurses	Male nurses	Female doctors	Male doctors	Centres	Female nurses	Male nurses	Female doctors	Male doctors	Beds	Hospitals		
0	0	0	4	6	1	1	1	0	0	0	0	0	0	Ghata	Al Wadi
0	0	0	5	2	1	1	1	0	0	0	0	0	0	Al-Aqilah	Al Wadi
0	0	0	1	6	6	1	1	0	0	0	0	0	0	Qlawayb Khedr	Qlawayb Khedr
0	0	0	3	4	1	1	1	0	0	0	0	0	0	Jamajim	Radifa el Jamajem
0	0	0	2	6	1	1	1	0	0	0	0	0	0	Al Radifah	Radifa el Jamajem
2	12	1	32	15	9	16	6	165	42	22	65	130	1	Dumat Al-Jandal	Dawamat Al Jandal
2	10	1	1	3	1	1	1	29	23	3	20	50	1	Abu Ajram	Abu Ajram
0	0	0	5	2	1	2	1	0	0	0	0	0	0	Al-Adari'	Adare'
0	0	0	9	2	0	1	1	0	0	0	0	0	0	Asfan	Asfan
2	10	1	3	2	0	1	1	0	0	0	0	0	0	Al-Mrout	Al Shaqiq
0	0	0	8	3	0	3	1	0	0	0	0	0	0	Al Radifah	Al Radifah
2	14	1	24	21	3	10	4	168	177	14	67	200	1	Tabarjal	Tubarjal
0	0	0	0	2	1	0	1	0	0	0	0	0	0	Al Fayad	Tubarjal
0	0	0	3	8	1	1	1	0	0	0	0	0	0	Al-Nbaj	Tubarjal
2	10	1	9	10	1	6	1	0	0	0	0	0	0	An Nabak Abu Qasr	An Nabak Abu Qasr
2	10	1	5	0	1	3	1	15	21	1	1	50	1	Meegowa	Meegowa
0	0	0	0	0	0	0	1	0	0	0	0	0	0	Thanyat Umm	Thanyat Umm

The sixteenth services guide 2017_Region Al Jawf

Health services at the populated area level

Private hospitals and clinics and specialized medical centres

Specialized public medical centres								Private clinics					Private hospitals						Populated area	Emirate or governorate or municipality
Number								Number					Number							
Ambulances	Paramedics	Female nurses	Male nurses	Female doctors	Male doctors	Beds	Specialized centre	Female nurses	Male nurses	Female doctors	Male doctors	Clinics	Female nurses	Male nurses	Female doctors	Male doctors	Beds	Hospitals		
0	0	0	0	0	0	0	0	67	11	26	62	21	0	0	0	0	0	0	Sakakah	Sakaka
0	0	0	0	0	0	0	0	47	20	23	64	15	0	0	0	0	0	0	Qurayyat	Al Qurayyat
0	0	0	0	0	0	0	0	0	0	0	2	1	0	0	0	0	0	0	Al Issawiyah	Al Issawiyah
0	0	0	0	0	0	0	0	10	2	3	7	4	0	0	0	0	0	0	Dumat Al-Jandal	Dawamat Al Jandal
0	0	0	0	0	0	0	0	13	5	2	13	3	0	0	0	0	0	0	Tabarjal	Tubarjal

The sixteenth services guide 2017_Region Al Jawf

Higher education services at the populated area level

Public and private universities

Private universities branches					Public universities branches					Private universities					Public universities					Populated area	Emirate or governorate or municipality
Number					Number					Number					Number						
Female teaching members	Female students	Male teaching members	Male students	Branches	Female teaching members	Female students	Male teaching members	Male students	Branches	Female teaching members	Female students	Male teaching members	Male students	Universities	Female teaching members	Female students	Male teaching members	Male students	Universities		
0	0	0	0	0	0	0	0	0	0	0	0	0	0	0	355	7912	691	9791	1	Sakakah	Sakaka
0	0	0	0	0	91	4821	102	2334	1	0	0	0	0	0	0	0	0	0	0	Qurayyat	Al Qurayyat
0	0	0	0	0	1	369	0	0	1	0	0	0	0	0	0	0	0	0	0	Dumat Al-Jandal	Dawamat Al Jandal
0	0	0	0	0	30	2324	40	1007	1	0	0	0	0	0	0	0	0	0	0	Tabarjal	Tubarjal

The sixteenth services guide 2017_Region Al Jawf

Higher education services at the populated area level
public and private higher institutes and colleges

Public higher institutes						Private collages						Public collages						Populated area	Emirate or governorate or municipality
Number						Number						Number							
Female teaching members	Female students	Female institutes	Male teaching members	Male Students	Males institutes	Female teaching members	Female students	Females Collages	Male teaching members	Male Students	Males collages	Female teaching members	Female students	Females Collages	Male teaching members	Male Students	Males collages		
0	0	0	0	0	0	0	0	0	0	0	0	28	313	1	63	2191	1	Sakakah	Sakaka
0	0	0	0	0	0	0	0	0	0	0	0	0	0	0	42	1074	1	Qurayyat	Al Qurayyat

The sixteenth services guide 2017_Region Al Jawf

Public services at the populated area level

Number of Agricultural, Social, Administrative and Public Services and Banking Finance 1-2

Administrative services																								Populated area	Emirate or governorate or municipality		
Security control	Security point	Health affairs	Industrial fund	Real-estate fund	Social development fund	Labour office branch	Water branch	Financial branch	Transport branch	Females education office	Males education office	Females Education administration	Males education administration	Office of municipal services	Municipality centre	Secretariat of municipality	Pensions	Social Insurance	Awqaf (mortmain)	Center of promotion of virtue	Civil affairs	Passport department	Traffic centers			Police station	Police centre
0	0	1	0	0	1	1	2	1	0	1	1	1	1	1	0	1	1	1	1	4	1	3	1	4	5	Sakakah	Sakaka
0	0	0	0	0	0	0	0	0	0	0	0	0	0	0	0	0	0	0	0	0	0	0	1	1	0	Al-Jawf Airport	Sakaka
0	0	0	0	0	0	0	1	0	0	1	1	0	0	0	1	0	0	0	1	1	0	0	0	0	1	Suwayr	Suwayr
0	0	0	0	0	0	0	0	0	0	0	0	0	0	0	0	0	0	0	0	0	0	0	0	0	0	hadban and its Farms	Suwayr
0	0	0	0	0	0	0	0	0	0	0	0	0	0	0	0	0	0	0	0	0	0	0	0	0	0	Al-Nasfa	Suwayr
0	0	0	0	0	0	0	0	0	0	0	0	0	0	1	0	0	0	0	0	0	0	0	0	1	0	Khaw'a	Khaw'a
0	0	0	0	0	0	0	0	0	0	0	0	0	0	0	0	0	0	0	0	0	0	0	0	0	0	Al-Fayad (Al-Qantirah)	Al Fayadh
0	0	0	0	0	0	0	0	0	0	0	0	0	0	0	0	0	0	0	0	0	0	0	0	0	0	Azfaa	Azfaa
0	0	0	0	0	0	0	0	0	0	0	0	0	0	0	0	0	0	0	0	0	0	0	0	0	0	Al-Marir and includes	Al Marir
0	0	0	0	0	0	0	0	0	0	0	0	0	0	0	0	0	0	0	0	0	0	0	0	1	0	Talat Ammar	Talat Ammar
0	0	0	0	0	0	0	0	0	0	0	0	0	0	0	1	0	0	0	0	0	0	0	1	0	1	Zaloum	Zaloum
0	0	0	0	0	0	0	0	0	0	0	0	0	0	0	0	0	0	0	0	0	0	0	0	0	0	Al-Nazaem	Zaloum
0	0	0	0	0	0	0	0	0	0	0	0	0	0	0	0	0	0	0	0	0	0	0	0	0	0	Abu Rawath	Umm Azan Khaw'a
0	0	0	0	0	0	0	0	0	0	0	0	0	0	0	0	0	0	0	0	0	0	0	0	0	0	Al Shuwayhita	Al Shuwayhita
0	0	0	0	0	0	0	0	0	0	0	0	0	0	0	0	0	0	0	0	0	0	0	0	1	0	Ar Rafi'ah	Ar Rafi'ah
0	0	0	0	0	0	0	0	0	0	0	0	0	0	0	0	0	0	0	0	0	0	0	0	1	0	Hedeb	Hedeb
0	0	0	0	0	0	0	0	0	0	0	0	0	0	0	0	0	0	0	0	0	0	0	0	0	0	Maghirah Farms	Mogayra
0	0	0	0	0	0	0	0	0	0	0	0	0	0	0	0	0	0	0	0	0	0	0	0	0	0	Al-Harah	Al-Harah

Public services at the populated area level

Number of Agricultural, Social, Administrative and Public Services and Banking Finance 1-2

Administrative services																								Populated area	Emirate or governorate or municipality			
Security control	Security point	Health affairs	Industrial fund	Real-estate fund	Social development fund	Labour office branch	Water branch	Financial branch	Transport branch	Females education office	Males education office	Females Education administration	Males education administration	Office of municipal services	Municipality centre	Secretariat of municipality	Pensions	Social Insurance	Awqaf (mortmain)	Center of promotion of virtue	Civil affairs	Passport department	Traffic centers			Police station	Police centre	
0	0	0	0	0	0	0	0	0	0	0	0	0	0	0	0	0	0	0	0	0	0	0	0	0	0	0	Ghadir Al-Kheil	Ghadir Al Khail
0	0	1	0	0	1	1	1	1	0	0	0	1	1	0	1	0	1	0	1	1	1	3	1	2	2	Qurayyat	Al Qurayyat	
0	1	0	0	0	0	0	0	0	0	0	0	0	0	0	0	0	0	0	0	0	0	0	0	0	0	Al-Qorbat Airport	Al Qurayyat	
0	0	0	0	0	0	0	0	0	0	0	0	0	0	0	0	0	0	0	0	0	0	1	1	1	0	Al-Haditha Outlet and it	Al Hadithah	
0	0	0	0	0	0	0	0	0	0	0	0	0	0	0	1	0	0	0	0	0	0	0	0	0	1	Al Hadithah Al	Al Hadithah	
0	0	0	0	0	0	0	1	0	0	0	0	0	0	0	1	0	0	0	0	0	0	0	0	0	1	Al Issawiyah	Al Issawiyah	
0	0	0	0	0	0	0	0	0	0	0	0	0	0	0	0	0	0	0	0	0	0	0	0	0	0	Al-Isawiyah fayad Farms	Al Issawiyah	
0	0	0	0	0	0	0	0	0	0	0	0	0	0	0	0	0	0	0	0	0	0	0	0	0	0	Qlabyrinth Khedr	Al Issawiyah	
0	0	0	0	0	0	0	0	0	0	0	0	0	0	1	0	0	0	0	0	0	0	0	0	1	0	Ain Al Hawas	Ain Al Hawas	
0	0	0	0	0	0	0	0	0	0	0	0	0	0	0	0	0	0	0	0	0	0	0	0	0	0	Manwah	Ain Al Hawas	
0	0	0	0	0	0	0	0	0	0	0	0	0	0	0	0	0	0	0	0	0	0	0	0	0	0	Athrah	Ain Al Hawas	
0	0	0	0	0	0	0	0	0	0	0	0	0	0	0	0	0	0	0	0	0	0	0	0	0	0	Al-Qarqar	Ain Al Hawas	
0	0	0	0	0	0	0	0	0	0	0	0	0	0	0	0	0	0	0	0	0	0	0	0	0	0	kaf	Ain Al Hawas	
0	0	0	0	0	0	0	0	0	0	0	0	0	0	0	0	0	0	0	0	0	0	0	0	0	0	Umm Rujoum	Ain Al Hawas	
0	0	0	0	0	0	0	0	0	0	0	0	0	0	0	1	0	0	0	0	0	0	0	0	1	0	Al Nasefa	Al Nasefa	
0	0	0	0	0	0	0	0	0	0	0	0	0	0	0	0	0	0	0	0	0	0	0	0	0	0	Al-Eib Al-Baydaa	Al Nasefa	
0	0	0	0	0	0	0	0	0	0	0	0	0	0	0	0	0	0	0	0	0	0	0	0	0	0	Al Rofayah	Al Nasefa	
0	0	0	0	0	0	0	0	0	0	0	0	0	0	0	0	0	0	0	0	0	0	0	0	1	0	Al Hamad	Al Hamad	

Public services at the populated area level

Number of Agricultural, Social, Administrative and Public Services and Banking Finance 1-2

Administrative services																								Populated area	Emirate or governorate or municipality		
Security control	Security point	Health affairs	Industrial fund	Real-estate fund	Social development fund	Labour office branch	Water branch	Financial branch	Transport branch	Females education office	Males education office	Females Education administration	Males education administration	Office of municipal services	Municipality centre	Secretariat of municipality	Pensions	Social Insurance	Awqaf (mortmain)	Center of promotion of virtue	Civil affairs	Passport department	Traffic centers			Police station	Police centre
0	0	0	0	0	0	0	0	0	0	0	0	0	0	1	0	0	0	0	0	0	0	0	0	1	0	Ghata	Al Wadi
0	0	0	0	0	0	0	0	0	0	0	0	0	0	0	0	0	0	0	0	0	0	0	0	1	0	Al-Aqilah	Al Wadi
0	0	0	0	0	0	0	0	0	0	0	0	0	0	0	0	0	0	0	0	0	0	0	0	0	0	Bayir	Al Wadi
0	0	0	0	0	0	0	0	0	0	0	0	0	0	0	0	0	0	0	0	0	0	0	0	0	0	Al-Ja'idah	Al Wadi
0	0	0	0	0	0	0	0	0	0	0	0	0	0	0	0	0	0	0	0	0	0	0	0	0	0	Hijrah Da'bus	Al Wadi
0	0	0	0	0	0	0	0	0	0	0	0	0	0	0	0	0	0	0	0	0	0	0	0	1	0	Qlayyb Khedr	Qlayyb Khedr
0	0	0	0	0	0	0	0	0	0	0	0	0	0	0	0	0	0	0	0	0	0	0	0	0	0	Radifa Al-Jamajim	Radifa el Jamajem
0	0	0	0	0	0	0	0	0	0	0	0	0	0	0	0	0	0	0	0	0	0	0	0	0	0	Jamajim	Radifa el Jamajem
0	0	0	0	0	0	0	0	0	0	0	0	0	0	0	0	0	0	0	0	0	0	0	0	0	0	Al Radifah	Radifa el Jamajem
0	0	0	0	0	0	1	1	0	0	1	1	0	0	0	1	0	0	0	1	1	1	1	1	0	1	Dumat Al-Jandal	Dawamat Al Jandal
0	0	0	0	0	0	0	1	0	0	0	0	0	0	0	1	0	0	0	0	0	0	0	0	0	1	Abu Ajram	Abu Ajram
0	0	0	0	0	0	0	0	0	0	0	0	0	0	1	0	0	0	0	0	0	0	0	0	1	0	Al-Adari'	Adare'
0	0	0	0	0	0	0	0	0	0	0	0	0	0	0	0	0	0	0	0	0	0	0	0	0	0	Asfan	Asfan
0	0	0	0	0	0	0	0	0	0	0	0	0	0	0	0	0	0	0	0	0	0	0	0	1	0	Al-Mrout	Al Shaqiq
0	0	0	0	0	0	0	0	0	0	0	0	0	0	1	0	0	0	0	0	0	0	0	0	0	0	Al Radifah	Al Radifah
0	0	0	0	0	1	1	1	0	0	1	1	0	0	0	1	0	0	0	1	1	1	2	1	0	1	Tabarjal	Tubarjal
0	0	0	0	0	0	0	0	0	0	0	0	0	0	0	0	0	0	0	0	0	0	0	0	0	0	Sade'	Tubarjal
0	0	0	0	0	0	0	0	0	0	0	0	0	0	0	0	0	0	0	0	0	0	0	0	0	0	Al Fayad	Tubarjal

Public services at the populated area level

Number of Agricultural, Social, Administrative and Public Services and Banking Finance 1-2

Administrative services																								Populated area	Emirate or governorate or municipality			
Security control	Security point	Health affairs	Industrial fund	Real-estate fund	Social development fund	Labour office branch	Water branch	Financial branch	Transport branch	Females education office	Males education office	Females Education administration	Males education administration	Office of municipal services	Municipality centre	Secretariat of municipality	Pensions	Social Insurance	Awqaf (mortmain)	Center of promotion of virtue	Civil affairs	Passport department	Traffic centers			Police station	Police centre	
0	0	0	0	0	0	0	0	0	0	0	0	0	0	0	0	0	0	0	0	0	0	0	0	0	0	0	Al-Nbaj	Tubarjal
0	0	0	0	0	0	0	0	0	0	0	0	0	0	1	0	0	0	0	0	0	0	0	0	1	0	An Nabak Abu Qasr	An Nabak Abu Qasr	
0	0	0	0	0	0	0	0	0	0	0	0	0	0	0	0	0	0	0	0	0	0	0	0	0	0	Shebah	An Nabak Abu Qasr	
0	0	0	0	0	0	0	0	0	0	0	0	0	0	0	0	0	0	0	0	0	0	0	0	0	0	Al-Jarawy	An Nabak Abu Qasr	
0	0	0	0	0	0	0	0	0	0	0	0	0	0	0	0	0	0	0	0	0	0	0	0	0	0	Sheghar	An Nabak Abu Qasr	
0	0	0	0	0	0	0	0	0	0	0	0	0	0	0	0	0	0	0	0	0	0	0	0	1	0	Busayta	Busayta	
0	0	0	0	0	0	0	0	0	0	0	0	0	0	0	0	0	0	0	0	0	0	0	0	0	0	Al Thenieah	Al Thenieah	
0	0	0	0	0	0	0	0	0	0	0	0	0	0	0	0	0	0	0	0	0	0	0	0	0	0	Subaiha	Subaiha	
0	0	0	0	0	0	0	0	0	0	0	0	0	0	1	0	0	0	0	0	0	0	0	0	0	1	Meegowa	Meegowa	
0	0	0	0	0	0	0	0	0	0	0	0	0	0	0	0	0	0	0	0	0	0	0	0	0	0	Thanyat Umm Nakhilah	Thanyat Umm Nakhilah	

The sixteenth services guide 2017_Region Al Jawf

Public services at the populated area level

Number of Agricultural, Social, Administrative and Public Services and Banking Finance 2-2

Cities and villages where public services are available (available or not)					General, financial and banking services					Social and development services									Agricultural services			Populated area	Emirate or governorate or municipality
Internet network	Cell phone	Telephone network	Water network	Electricity	Commercial bank	Postman	Post office	Travel agency	Public library	Civil defence	Cooperative association	Cooperative association	Development committee	Development centre	Social security	Notary branch	Notary	Court	Agricultural fund	Agricultural branch	Agricultural directorate		
Available	Available	Available	Available	Available	13	0	3	15	1	5	5	0	1	1	1	1	1	3	1	1	1	Sakakah	Sakaka
Available	Available	Available	Not Available	Available	0	0	0	1	0	1	0	0	0	0	0	0	0	0	0	0	0	Al-Jawf Airport	Sakaka
Available	Available	Available	Available	Available	0	0	1	0	0	0	1	0	1	0	0	0	1	0	0	0	0	Suwayr	Suwayr
Available	Available	Available	Available	Available	0	0	0	0	0	0	0	0	0	0	0	0	0	0	0	0	0	hadban and its Farms	Suwayr
Available	Available	Available	Available	Available	0	0	0	0	0	0	0	0	0	0	0	0	0	0	0	0	0	Al-Nasfa	Suwayr
Available	Available	Available	Available	Available	0	0	1	0	0	0	0	0	0	0	0	0	0	0	0	0	0	Khaw'a	Khaw'a
Available	Available	Available	Available	Available	0	0	1	0	0	0	0	0	0	0	0	0	0	0	0	0	0	Al-Fayad (Al-	Al Fayadh
Available	Available	Not Available	Not Available	Available	0	0	1	0	0	0	0	0	0	0	0	0	0	0	0	0	0	Azfaa	Azfaa
Available	Available	Not Available	Not Available	Available	0	0	0	0	0	0	0	0	0	0	0	0	0	0	0	0	0	Al-Marir and includes	Al Marir
Available	Available	Available	Available	Available	0	0	0	0	0	1	0	0	0	0	0	0	0	0	0	0	0	Talat Ammar	Talat Ammar
Available	Available	Available	Available	Available	0	0	1	0	0	1	0	0	0	0	0	0	0	0	0	0	0	Zaloum	Zaloum
Available	Available	Available	Available	Available	0	0	0	0	0	0	0	0	0	0	0	0	0	0	0	0	0	Al-Nazaem	Zaloum
Not Available	Not Available	Not Available	Not Available	Not Available	0	0	0	0	0	0	0	0	0	0	0	0	0	0	0	0	0	Abu Rawath	Umm Azan Khaw'a
Not Available	Available	Not Available	Available	Available	0	0	0	0	0	0	0	0	0	0	0	0	0	0	0	0	0	Al Shuwayhita	Al Shuwayhita
Available	Available	Available	Available	Available	0	0	0	0	0	0	0	0	0	0	0	0	0	0	0	0	0	Ar Rafi'ah	Ar Rafi'ah
Available	Available	Available	Available	Available	0	0	0	0	0	0	0	0	0	0	0	0	0	0	0	0	0	Hedeb	Hedeb
Not Available	Not Available	Not Available	Not Available	Available	0	0	0	0	0	0	0	0	0	0	0	0	0	0	0	0	0	Maghirah Farms	Mogayra
Not Available	Not Available	Not Available	Not Available	Not Available	0	0	0	0	0	0	0	0	0	0	0	0	0	0	0	0	0	Al-Harah	Al-Harah

Public services at the populated area level

Number of Agricultural, Social, Administrative and Public Services and Banking Finance 2-2

Cities and villages where public services are available (available or not)					General, financial and banking services					Social and development services								Agricultural services			Populated area	Emirate or governorate or municipality	
Internet network	Cell phone	Telephone network	Water network	Electricity	Commercial bank	Postman	Post office	Travel agency	Public library	Civil defence	Cooperative association	Cooperative association	Development committee	Development centre	Social security	Notary branch	Notary	Court	Agricultural fund	Agricultural branch			Agricultural directorate
Not Available	Not Available	Not Available	Not Available	Not Available	0	0	0	0	0	0	0	0	0	0	0	0	0	0	0	0	0	Ghadir Al-Kheil	Ghadir Al Khail
Available	Available	Available	Available	Available	5	0	2	4	1	2	2	1	1	1	1	0	1	1	1	1	1	Qurayyat	Al Qurayyat
Available	Available	Available	Available	Available	0	0	0	0	1	1	0	0	0	0	0	0	0	0	0	0	0	Al-Qorbat Airport	Al Qurayyat
Available	Available	Available	Not Available	Available	1	0	1	0	0	2	0	0	0	0	0	0	1	0	0	0	0	Al-Haditha Outlet	Al Hadithah
Available	Available	Available	Available	Available	0	0	0	0	0	1	1	0	0	0	0	0	0	0	0	0	0	Al Hadithah Al	Al Hadithah
Available	Available	Available	Available	Available	0	0	1	0	0	1	0	0	1	0	0	0	0	0	0	0	0	Al Issawiyah	Al Issawiyah
Available	Available	Not Available	Not Available	Available	0	0	0	0	0	0	0	0	0	0	0	0	0	0	0	0	0	Al-Isawiyah fayad	Al Issawiyah
Available	Available	Not Available	Not Available	Available	0	0	0	0	0	0	0	0	0	0	0	0	0	0	0	0	0	Qlavyb Khedr	Al Issawiyah
Available	Available	Not Available	Not Available	Available	0	0	1	0	0	0	0	0	0	0	0	0	0	0	0	0	0	Ain Al Hawas	Ain Al Hawas
Available	Available	Not Available	Not Available	Available	0	0	0	0	0	0	0	0	0	0	0	0	0	0	0	0	0	Manwah	Ain Al Hawas
Available	Available	Not Available	Not Available	Available	0	0	0	0	0	0	0	0	0	0	0	0	0	0	0	0	0	Athrah	Ain Al Hawas
Available	Available	Not Available	Not Available	Available	0	0	0	0	0	0	0	0	0	0	0	0	0	0	0	0	0	Al-Qarqar	Ain Al Hawas
Available	Available	Not Available	Not Available	Available	0	0	0	0	0	0	0	0	0	0	0	0	0	0	0	0	0	kaf	Ain Al Hawas
Available	Available	Not Available	Not Available	Available	0	0	0	0	0	0	0	0	0	0	0	0	0	0	0	0	0	Umm Rujoum	Ain Al Hawas
Available	Available	Available	Not Available	Available	0	0	1	0	0	0	1	0	1	0	0	0	0	0	0	0	0	Al Nasefa	Al Nasefa
Available	Available	Not Available	Not Available	Available	0	0	0	0	0	0	0	0	0	0	0	0	0	0	0	0	0	Al-Eib Al-Baydaa	Al Nasefa
Available	Available	Not Available	Not Available	Available	0	0	0	0	0	0	0	0	0	0	0	0	0	0	0	0	0	Al Rofayah	Al Nasefa
Available	Available	Not Available	Not Available	Available	0	0	1	0	0	1	0	0	0	0	0	0	0	0	0	0	0	Al Hamad	Al Hamad

Public services at the populated area level

Number of Agricultural, Social, Administrative and Public Services and Banking Finance 2-2


Cities and villages where public services are available (available or not)					General, financial and banking services					Social and development services								Agricultural services			Populated area	Emirate or governorate or municipality	
Internet network	Cell phone	Telephone network	Water network	Electricity	Commercial bank	Postman	Post office	Travel agency	Public library	Civil defence	Cooperative association	Cooperative association	Development committee	Development centre	Social security	Notary branch	Notary	Court	Agricultural fund	Agricultural branch			Agricultural directorate
Available	Available	Available	Not Available	Available	0	0	1	0	0	1	0	0	0	0	0	0	0	0	0	0	0	Ghata	Al Wadi
Available	Available	Available	Not Available	Available	0	1	0	0	0	0	0	0	0	0	0	0	0	0	0	0	0	Al-Aqilah	Al Wadi
Available	Available	Available	Not Available	Available	0	0	0	0	0	0	0	0	0	0	0	0	0	0	0	0	0	Bayir	Al Wadi
Available	Available	Not Available	Not Available	Available	0	0	0	0	0	0	0	0	0	0	0	0	0	0	0	0	0	Al-Ja'idah	Al Wadi
Available	Available	Available	Not Available	Available	0	0	0	0	0	0	0	0	0	0	0	0	0	0	0	0	0	Hijrah Da'bus	Al Wadi
Available	Available	Not Available	Not Available	Available	0	1	0	0	0	0	1	0	1	0	0	0	0	0	0	0	0	Qlavyb Khedr	Qlavyb Khedr
Available	Available	Not Available	Not Available	Available	0	0	0	0	0	0	0	0	0	0	0	0	0	0	0	0	0	Radifa Al-Jamajim	Radifa el Jamajem
Available	Available	Not Available	Not Available	Available	0	0	0	0	0	0	0	0	0	0	0	0	0	0	0	0	0	Jamajim	Radifa el Jamajem
Not Available	Not Available	Available	Not Available	Available	0	1	0	0	0	0	0	0	0	0	0	0	0	0	0	0	0	Al Radifah	Radifa el Jamajem
Available	Available	Available	Available	Available	3	0	1	2	1	2	2	0	1	1	0	0	1	1	0	1	0	Dumat Al-Jandal	Dawamat Al Jandal
Available	Available	Available	Available	Available	0	0	1	0	0	1	1	0	0	0	0	0	0	0	0	0	0	Abu Ajram	Abu Ajram
Available	Available	Available	Available	Available	0	0	1	0	0	0	1	0	1	0	0	0	0	0	0	0	0	Al-Adari'	Adare'
Available	Available	Available	Not Available	Available	0	1	1	0	0	0	0	0	0	0	0	0	0	0	0	0	0	Asfan	Asfan
Not Available	Not Available	Not Available	Available	Available	0	0	0	0	0	0	0	0	0	0	0	0	0	0	0	0	0	Al-Mrout	Al Shaqiq
Available	Available	Available	Available	Available	0	0	0	0	0	0	0	0	0	0	0	0	0	0	0	0	0	Al Radifah	Al Radifah
Available	Available	Available	Available	Available	1	0	1	2	1	2	1	0	1	0	1	0	1	1	1	1	0	Tabarjal	Tubarjal
Not Available	Not Available	Available	Not Available	Available	0	0	0	0	0	0	0	0	0	0	0	0	0	0	0	0	0	Sade'	Tubarjal
Available	Available	Available	Not Available	Available	0	0	0	0	0	0	0	0	0	0	0	0	0	0	0	0	0	Al Fayad	Tubarjal

Public services at the populated area level

Number of Agricultural, Social, Administrative and Public Services and Banking Finance 2-2

Cities and villages where public services are available (available or not)					General, financial and banking services					Social and development services									Agricultural services			Populated area	Emirate or governorate or municipality
Internet network	Cell phone	Telephone network	Water network	Electricity	Commercial bank	Postman	Post office	Travel agency	Public library	Civil defence	Cooperative association	Cooperative association	Development committee	Development centre	Social security	Notary branch	Notary	Court	Agricultural fund	Agricultural branch	Agricultural directorate		
Available	Available	Available	Not Available	Available	0	0	0	0	0	0	0	0	0	0	0	0	0	0	0	0	0	Al-Nbaj	Tubarjal
Available	Available	Available	Available	Available	0	0	1	0	0	0	1	0	0	0	0	0	0	0	0	0	0	An Nabak Abu Qasr	An Nabak Abu Qasr
Available	Available	Not Available	Not Available	Available	0	0	0	0	0	0	0	0	0	0	0	0	0	0	0	0	0	Shebah	An Nabak Abu Qasr
Available	Available	Available	Not Available	Available	0	0	0	0	0	0	0	0	0	0	0	0	0	0	0	0	0	Al-Jarawy	An Nabak Abu Qasr
Available	Available	Not Available	Not Available	Available	0	0	0	0	0	0	0	0	0	0	0	0	0	0	0	0	0	Sheghar	An Nabak Abu Qasr
Available	Available	Not Available	Not Available	Available	1	0	0	0	0	1	0	0	0	0	0	0	0	0	0	0	0	Busayta	Busayta
Not Available	Not Available	Not Available	Not Available	Not Available	0	0	0	0	0	0	0	0	0	0	0	0	0	0	0	0	0	Al Thenieah	Al Thenieah
Available	Available	Not Available	Not Available	Available	0	0	0	0	0	0	0	0	0	0	0	0	0	0	0	0	0	Subaiha	Subaiha
Available	Available	Available	Available	Available	0	0	1	0	0	1	0	0	0	0	0	0	0	0	0	0	0	Meegowa	Meegowa
Not Available	Not Available	Not Available	Not Available	Not Available	0	0	0	0	0	0	0	0	0	0	0	0	0	0	0	0	0	Thanyat Umm	Thanyat Umm

The sixteenth services guide 2017_Region Al Jawf



الهيئة العامة للإحصاء
General Authority for Statistics

