



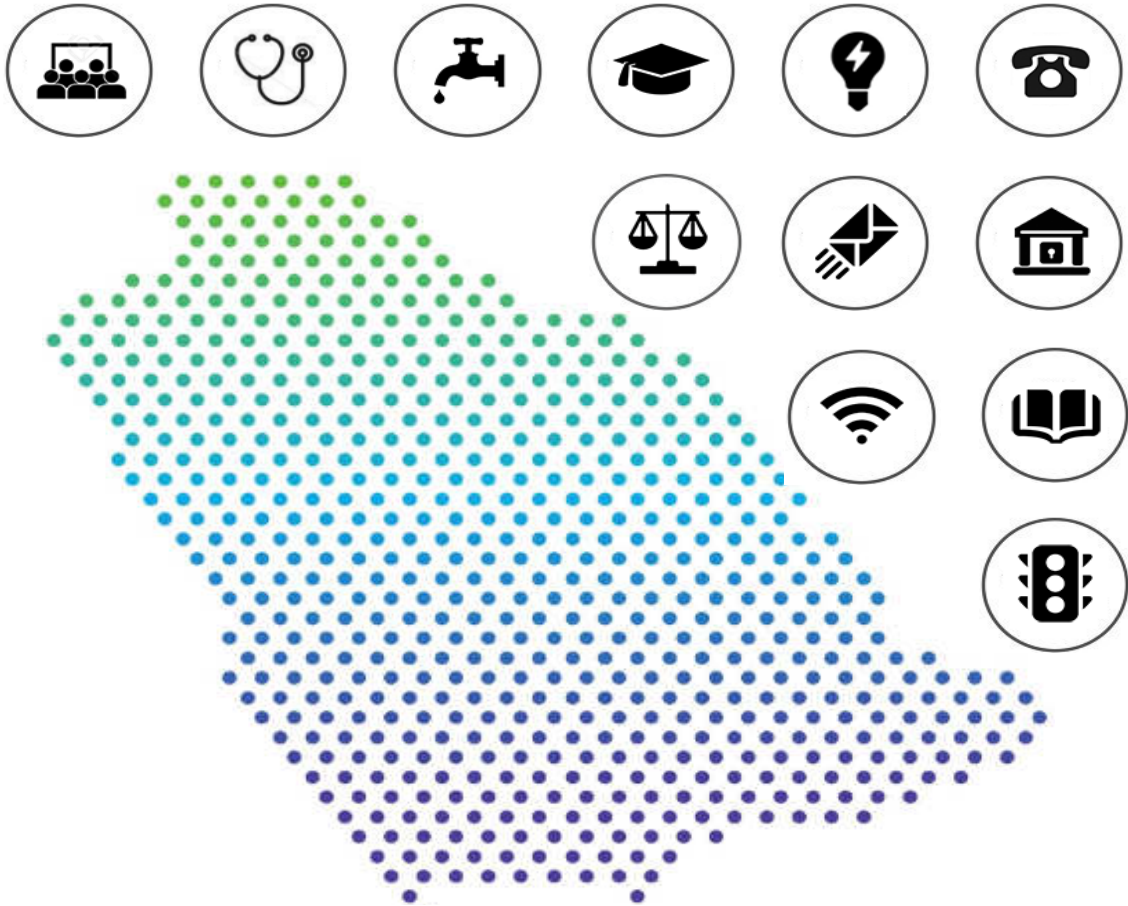
الهيئة العامة للإحصاء  
General Authority for Statistics

---

# The Sixteenth Services Guide 2017

## Aseer Region

---



December 2017





الهيئة العامة للإحصاء  
General Authority for Statistics

## Table of Contents

Serial number	Topic	Page number
1	Table of contents	4
2	Index of the publishing tables	5-9
3	Preface	10
4	Metadata for the services guide	11 -20
5	Publishing tables	21



## Index of the Publishing Tables

Table number	Title	Page number
1	Data on the number of public service establishments at the administrative level	22
2	Main economic indicators of institutions by economic activity at the level of the region for the year 2015	23
3	Number of population (Saudi / non - Saudi), gender and number of housing units at the governorate level	24
4	Educational services at the governorate level Data on male education in the public sector	26
5	Educational services at the governorate level Data on female education in the public sector	28
6	Educational services at the governorate level Indicators of male education in the public sector	30
7	Educational services at the governorate level Indicators of female education in the public sector	32
8	Educational services at the governorate level Data on male education in the private sector	34
9	Educational services at the governorate level Data on female education in the private sector	35
10	Educational services at the governorate level Indicators of male education in the private sector	36
11	Educational services at the governorate level Indicators of female education in the private sector	37
12	Educational services at the governorate level Other education data for males in the public sector	38





Table number	Title	Page number
13	Educational services at the governorate level Other education data for females in the public sector	40
14	Educational services at the governorate level Indicators of other education for males in the public sector	42
15	Educational services at the governorate level Indicators of other education for females in the public sector	44
16	Educational services at the governorate level Other education data for males and females in the private sector	46
17	Higher education services at the governorate level Public and private universities and their branches	47
18	Higher education services at the governorate level Public and private colleges and high institutes	48
19	Health services at the governorate level Public and private hospitals	49
20	Health services at the governorate level Public primary care centers and private clinics	51
21	Health services at the governorate level Ambulance and Red Crescent Centers	53
22	Public services at the governorate level Number of agricultural, social, administrative, public and financial services in cities and villages	55
23	Educational services at the municipalities level Data on male education in the public sector	57
24	Educational services at the municipalities level Data on female education in the public sector	67





Table number	Title	Page number
25	Educational services at the municipalities level Data on male education in the private sector	77
26	Educational services at the municipalities level Data on female education in the private sector	78
27	Educational services at the municipalities level Other education data for males in the public sector	79
28	Educational services at the municipalities level Other education data for females in the public sector	85
29	Educational services at the the municipalities level Other education data for males and females in the private sector	92
30	Health services at the municipalities level Public primary care centers and private clinics	93
31	Health services at the municipalities level Ambulance and Red Crescent Centers	102
32	Public services at the municipalities level Number of agricultural, social, administrative, public and financial services in cities and villages	104
33	Geographical data at the populated area level	120
34	Educational services at the populated area level Kindergarten stage	588
35	Educational services at the populated area level Primary Stage 1-2	597
36	Educational services at the populated area level Primary Stage 2-2	669
37	Educational services at the populated area level Intermediate Stage 1-2	670





Table number	Title	Page number
38	Educational services at the populated area level Intermediate Stage 2-2	710
39	Educational services at the populated area level Secondary Stage 1-3	716
40	Educational services at the populated area level Secondary Stage 2-3	740
41	Educational services at the populated area level Secondary Stage 3-3	743
42	Educational services at the populated area level Literacy and Adults Education Stage 1 - 2	747
43	Educational services at the populated area level Literacy and Adults Education Stage 2 - 2	756
44	Educational services at the populated area level Institutes	757
45	Educational services at the populated area level Special education - Primary stage 1 -2	759
46	Educational services at the populated area level Special education - Primary stage 2 -2	769
47	Educational services at the populated area level Special education - Intermediate stage 1-2	772
48	Educational services at the populated area level Special education - Intermediate stage 2-2	778
49	Educational services at the populated area level Special education - Secondary stage 1-2	780







Table number	Title	Page number
50	Educational services at the populated area level Special education - Secondary stage 2-2	783
51	Health services at the populated area level Public Hospitals, Primary Care Centers, Ambulance and Red Crescent Centers	785
52	Health services at the populated area level Hospitals, private clinics and specialized medical centers	800
53	Higher education services at the populated area level Public and private universities	802
54	Higher education services at the populated area level Colleges and public and private high institutes	803
55	Public services at the populated area level Number of Agricultural, Social, Administrative, Public and Financial Services1-2	804
56	Public services at the populated area level Number of Agricultural, Social, Administrative, Public and Financial Services2-2	1064





## Preface

One of the most important responsibilities entrusted to the General Authority for Statistics (GaStat) is to provide a wide range of statistical data and indicators through conducting surveys, researches and statistical studies in the population, social, economic fields. The Authority also coordinates with the government entities to collect and prepare the statistical information related to the activities of those entities and they provide the Authority with it on a regular basis as required by the system of GaStat.

GaStat, represented by the Government Services Statistics Department and the Geographical Statistics Department, have issued a series of Services Guides since the issuance of the Royal Decree No. 3 and / 26301 dated 30/11/1401H which indicate that the General Authority for Statistics (GaStat) has to issue the Services Guide for the cities and villages of the Kingdom of Saudi Arabia to be a unified official reference for all ministries, departments, and governmental institutions.

GaStat is pleased to provide the Services Guide for the cities and villages of the Kingdom of Saudi Arabia, the sixteenth edition, which reflects the data related to the educational, health, administrative, social, security services, judiciary, agricultural, banking, lending funds and public services for the year 1436/1437 H, which is the reference year of this guide. The guide's data shall be a useful reference for all beneficiaries and shall meet the requirements of planners, researchers and those concerned with the distribution of the public and private services at the Kingdom's level.





## Metadata for the Services Guide

### First: Descriptive introduction for the services guide:

The Royal Decree No. 3 // 26301 dated 30/11/1401 H indicates that the General Authority for Statistics (GaStat) has to issue a Services Guide for the cities and villages of the Kingdom of Saudi Arabia to be a unified official reference for all ministries, departments, and government institutions. It aims at providing essential data for planners, development policy makers and decision makers. The Authority works on preparing, publishing, and improving this Guide, also it makes the necessary amendments and updates it to meet the new changes, requirements and the actual needs in accordance with the achievement of the Kingdom's Vision 2030 in all sectors from the essential data included in the Guide.

The Guides takes the administrative division of the Kingdom of Saudi Arabia according to the regions system issued by Royal Decree No. 92 / dated 27/8/1412 H (administrative regions, governorates, municipalities) as a general framework for the distribution and classification of data in 4 main groups including (the geographic dimension, general and higher education, health services, public and administrative services) available in the cities and villages of the Kingdom of Saudi Arabia.

The Services Guide for the cities and villages of the Kingdom of Saudi Arabia is the result of the service inventory survey in villages and cities which is one of the field surveys for the government departments that provide the service in the Kingdom of Saudi Arabia. And it is an inventory of all available services in the populated area (cities - villages) distributed by the administrative division of the Kingdom of Saudi Arabia.





## Second: Objectives of preparing the services guide:

The services guide in the cities and villages of the Kingdom of Saudi Arabia aims at a number of objectives, most importantly:

- 1-Providing a database about the most important service establishments at the level of the Kingdom's regions
- 2-Providing a database about the provided educational services (Education and higher education public and private) at the level of the governorates, municipalities and populated areas in different regions of the Kingdom.
- 3-Providing a database about the provided health services (hospitals, public primary care centers, ambulances and red crescent centers and private hospitals and clinics) at the level of the governorates, municipalities and populated areas in different regions of the Kingdom.
- 4-Providing database about the administrative and public services at the level of the governorates, municipalities and populated areas in different regions of the Kingdom.
- 5- Providing geographical databases and information for each populated area with a certified service and a distance of one kilometer from the administrative unit (emirate, governorate or municipality) which is associated with the populated area, direction and type of road where the populated area and the administrative unit are linked, as well as data about the nearest populated area with educational services or health for the populated areas that do not have any of these services.



## Third: Benefits of the services guide:

The importance of issuing the services guide in the cities and villages of the Kingdom is to find a guide that contains data and information unified and officially documented and with high degree of accuracy for all services available in the cities and villages of the Kingdom to be a unified reference for all ministries and government entities and institutions and others. It is also considering as an official document for decision makers in the various sectors in the planning and distribution of services field. A number of government entities are taking the guide as a main and important reference on which they rely on whether in a direct or indirect way to set the future plans for the work and tasks required by them, also to distribute the service facilities in the cities and villages of the Kingdom.

## Forth: Periodicity of the services guide:

The first services guide in the cities and villages of the Kingdom of Saudi Arabia was issued in 1402 H, and the guide is issued every three years.



## Fifth: Data source for the services guide:

The services guide in the cities and villages of the Kingdom of Saudi Arabia depends on the data and information related to the services from its main sources, represented in the administrative records of the various governmental entities. This data is automatically collected and stored in databases to be processed, monitored, recorded and classified according to the populated area and the administrative subordination.

## Sixth: Data reference for the services guide:

The reference year for the data of the services guide (the sixteenth edition) is the financial year of 1436/1437H (2016).

## Seventh: Scope of the services guide:

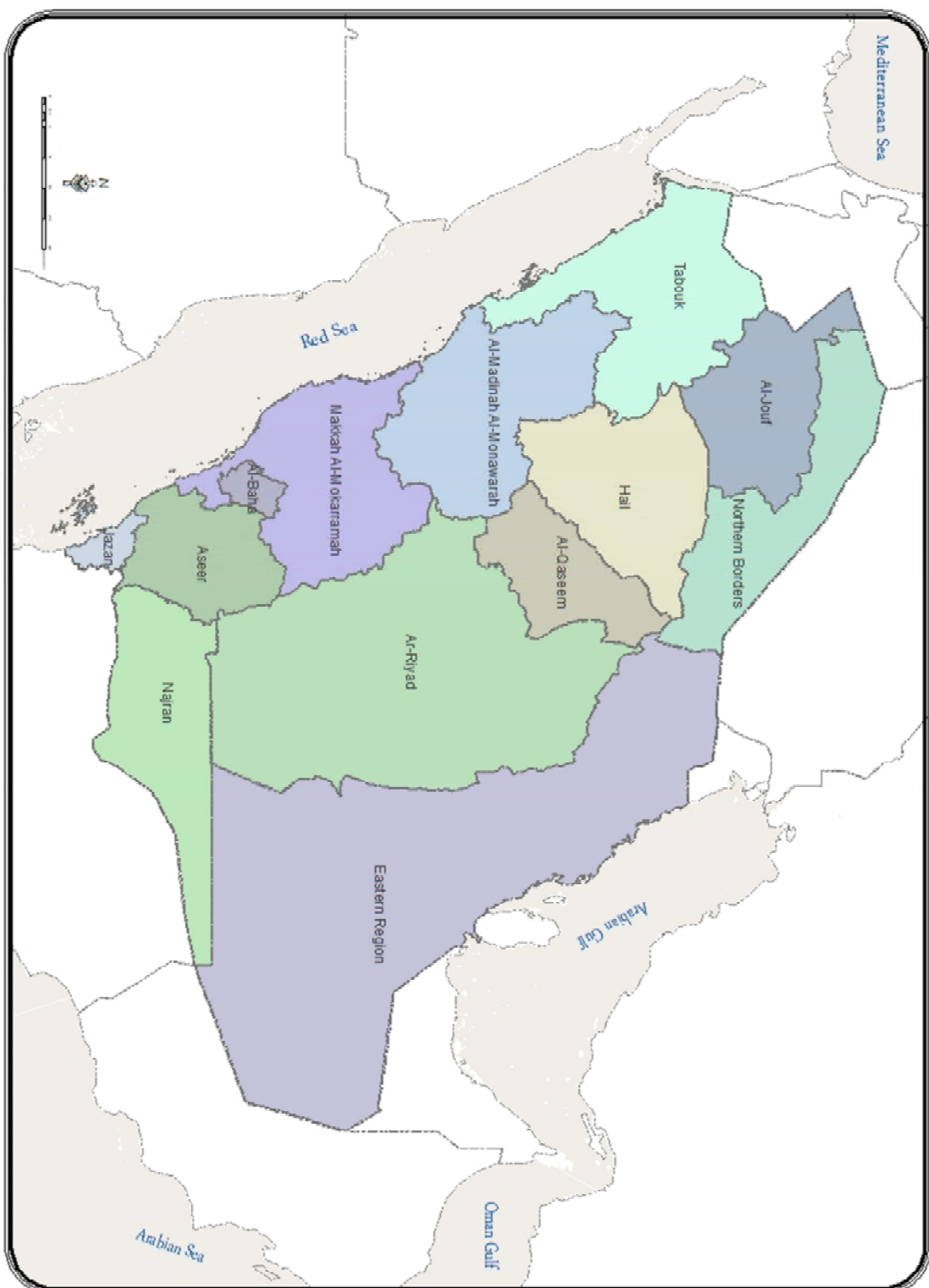
The services guide covers all regions of the Kingdom of Saudi Arabia. And it includes all administrative divisions of these regions from emirates, governorates, municipalities and populated areas.

According to the administrative division of the Kingdom, the administrative region is divided into a number of governorates, the number of which varies from one region to another. The governorate is divided into municipalities. The municipalities are administratively linked to the governorate or the emirate of the region. The emirate, the governorate or the municipality includes a number of populated areas (cities, villages, farms, water resources and desert) which are administratively linked to them.

Serial number	Name of the administrative region
1	Riyadh Region
2	Makkah Region
3	ALMadina Region
4	ALQassim Region
5	The Eastern Region
6	Aseer Region
7	Tabuk Region

Serial number	Name of the administrative region
8	Hail Region
9	Northern Borders Region
10	Jazan Region
11	Najran Region
12	ALBahah Region
13	ALJuf Region





A map showing the distribution of regions of the Kingdom of Saudi Arabia





### Eightieth: Entities and authorities related to the information and data sources of the services guide:

Data and information included in the services guide reflect a number of services provided by the governmental entities and authorities related to these data in the Kingdom.

- Ministry of Interior
- Ministry of Education
- Ministry of Health
- Ministry of Communications and Information Technology
- Ministry of Justice
- Ministry of Finance
- Ministry of Environment, Water and Agriculture
- Ministry of Commerce and Industry
- Ministry of Culture and Information
- Ministry of Labour
- Ministry of Islamic Affairs, Endowments, Da`wah, and Guidance
- Ministry of Transport
- Ministry of Municipal and Rural Affairs
- General Presidency of the Promotion of Virtue and the Prevention of Vices
- General Sport Authority
- Saudi Industrial Property Authority
- Public Pension Agency
- Saudi Post
- Technical and Vocational Training Corporation
- General Organization for Social Insurance
- Saudi Arabian Monetary Authority
- Social Development Bank
- Agricultural Development Fund
- Real Estate Development Fund
- Saudi Industrial Development Fund
- General Authority of Civil Aviation
- Saudi Commission for Tourism and National Heritage





## Ninth: Distribution and classification of data and information within the services guide:

The services guide is issued in thirteen publications, each of which covers data from one of the 13 administrative regions in the Kingdom. The distribution and classification of data and information within each publication is based on the administrative division of the Kingdom issued by the Ministry of the Interior according to the regional system (administrative region- governorate- municipality) which is issued by the Royal Decree No. A / 92 dated 27/8/1412 H, where each guide contains data for each populated area (village- city) according to the subordination of the populated area of the emirate or governorate or municipality. The data are represented in the name of the populated area, geographical data and information, educational and health services, and data related to the availability of the public and administrative services.

## Tenth: Contents of the services guide:

The services guide includes multiple and varied data and information related to the available services in the cities and villages of the Kingdom, as follows:

1. An introduction which includes the objective of the services guide, its periodicity and contents.
2. Data at the level of the administrative region which includes the population, main economic indicators according to the economic activity, public service establishments, such as: airports, dams, main roads, hotels, chamber of commerce, industrial cities, productive factories, cities, sports stadiums, youth houses, sport and literary clubs, mosques, Imams (an Islamic leadership position, it is most commonly used as the title of a worship leader of a mosque), Mu'addhin ( the person appointed at a mosque to lead and recite the call to prayer) and mosques' servants.
3. Aggregate data at the governorate level which include the total educational, health, agricultural, administrative, social and public services, as well as some educational and health indicators.
4. Aggregate data at the municipalities level which include the total educational, health, agricultural, administrative, social and public services.
5. Geographical data and information which include: name of the populated area and the distance by one kilometer from the administrative unit (emirate, governorate or municipality) which is associated with the populated area, direction and type of road where the populated area and the administrative unit are linked, as well as data about the nearest populated area with educational services or health for the populated areas that do not have any of these services.
6. population number of the governorates and municipalities for each administrative region.
7. Educational services which include: public and private higher education services, public and private education services with its different stages from the kindergarten stage, elementary, intermediate, secondary, schools of Quran memorization, schools of adults' education and literacy. As well as health, agriculture, industrial, technical and commercial educational services, in addition to the institutes and







schools of the special needs education. The number also includes the ownership of buildings of the educational entity (owned/rented) in the general education.

8. Health services which include: hospitals, primary health care centers, private hospitals and clinics. These include the number of doctors and nursing staff (males / females) as well as the number of beds of the hospitals and the services of the Saudi Red Crescent, including the number of paramedics and the number of ambulances.

9. Public and administrative services which include:

- a) Number of the administrative services (emirate, governorate, municipalities, traffic, police, passports departments, departments of the civil affairs, centers of the General Presidency of the Promotion of Virtue and Prevention of Vices, secretariats of municipality, office of municipality services, Ministry of transport's branches, branches of water directorate, Ministry of Finance's branches, Public Pension Agency's branches, General Organization for Social Insurance's branches, education's departments and offices (males-females), health affairs directorates, Real Estate Development Fund, Industrial Development Fund, Social Development Fund ( AL-Tasleef ).
- b) Number of the agricultural services (agricultural directorates and branches, Agricultural Development Fund)
- c) Number of social and development service (notaries, courts, Ministry of Justice's branches, social security's offices, Civil Defense, social development centers, development committees, charity association, cooperative association).
- d) Number of public and finance services (commercial banks, post services, travel and tourism agencies).
- e) Public services in terms of availability which include: telecommunication, water and electricity services.

## Eleventh: Terms related to the services guide:

- Administrative Region: Part of the Kingdom of Saudi Arabia that is administered by a government body which is directly affiliated with the Ministry of Interior such as Riyadh and Makkah ... etc. And each administrative region has a capital city.
- Governorate: Part of the region, the first-level of the subdivisions and reports directly to region, such as Al-Kharj Governorate of Riyadh Region.
- Municipality: The administrative entity that reports to a governorate such as al-Dilam municipality of Al-Kharj Governorate; Others report directly to the emirate headquarter such as Irqah which reports directly to Riyadh.
- Populated area: A static population cluster such as a city, village or a farm, or non-static like cluster around a water source.
- Distance, direction and type of road: distance in kilometers and direction of each populated area, and the type of road leading to the administrative unit that is associated with the Emirate of the administrative region directly, or the governorate or the municipality.





- nearest city or village with education or health: the nearest populated area with educational service for the public education stages, and the closest populated area with health service (primary health care center, public hospital).
- Data of distance, direction and type of road for all the emirates of the administrative regions, related to Riyadh the capital city.
- Doctors by gender (males, females) including dentists, nursing staff (males, females) by gender, and it does not include (the midwife).
- When there is number (0) in the field of male teachers or female teachers in the stages of public education, it means that there are no teachers (male or female) available for full-time teaching at this stage, and the teaching process is held by other teachers who are working other educational stages, and if the number (0) is found in the classrooms' field for the secondary stage (courses system) for males and females, it means that there are lecture halls to rotate students' presence during the day.
- General education includes international education in the populated area.
- The number of administrative and public services includes the number of the branches and offices of the government entities including the separated females' offices that are not within the branches.
- Public services are considered in terms of availability and are not included as a number for the services in the populated area, including (public electricity, public water network, fixed line, mobile phone, internet network).
- Data about the municipalities services within the urban area of cities included within these cities.
- Data about the housing and population for the administrative region, governorates and municipalities based on the General Population and Housing Census 1431 H (2010).

## Twelfth: Main results and indicators of the services guide:

- **Distribution of services to different geographical and administrative components:**

The services guide in Cities and Villages provides a clear indication of the distribution of government and private services to all governorates, municipalities and populated area in the Kingdom of Saudi Arabia.

- **Average of the educational services:**

Indicators that measure the average class size and the average number of students per teacher according to each educational stage at the level of governorates or municipalities.

- **Possession's percentage of the educational buildings:**

An indicator that measures the percentage of the educational buildings rented or owned by the educational entities at the municipalities level.





## Thirteenth: Equations of measuring the indicators of the educational and health services:

- **Educational services:**

$$\text{Average class size} = \frac{\text{Number of students of the educational stage}}{\text{Number of classes of the educational stage}}$$

$$\text{Average number of students per teacher} = \frac{\text{Number of students of the educational stage}}{\text{Number of teachers of the educational stage}}$$

$$\text{Possession of the educational buildings} = \frac{\text{Number of public schools rented or owned}}{\text{Total number of the public schools}} \times 100$$

$$\text{Average class size per 1000 persons} = \frac{\text{Number of public schools rented or owned}}{\text{Total population number in the governorate or the municipality}} \times 1000$$

- **Health services:**

$$\text{Average bed number per 1000 persons} = \frac{\text{Total number of beds in the hospitals}}{\text{Total population number in the governorate or the municipality}} \times 1000$$

$$\text{Doctors average number per 1000 persons} = \frac{\text{Total number of doctors in the hospitals}}{\text{Total population number in the governorate or the municipality}} \times 1000$$





Total number of nursing in the hospitals

Nursing average number per 1000 persons = \_\_\_\_\_ X 1000

Total population number in the governorate or the municipality

Total number of doctors in care centers and clinics

Doctors average number per 10,000 persons = \_\_\_\_\_ X 10,000

Total population number in the governorate or the municipality

Total number of nursing in care centers and clinics

Nursing average number per 10,000 persons = \_\_\_\_\_ X 10,000

Total population number in the governorate or the municipality

## Fourteenth: Growth rates:

It is possible to review the population growth rates in each Kingdom's region, and can be used with the population data available in the guide to build the indicators of services at the level of regions or

Administrative region	Annual average population growth rate
Riyadh region	2.703
Makkah region	2.806
ALMadina region	2.523
ALQassem region	2.361
The Eastern region	2.517
Aseer region	2.180
Tabuk region	2.165

Administrative region	Annual average population growth rate
Hail region	2.228
Northern Borders region	2.171
Jazan region	2.235
Najran region	2.264
ALBaha region	2.152
ALJuf region	2.267
Total	2.563

governorates or municipalities.

Source: Average Population Growth Rates for Regions between 2010-2016, Department of the Population and Vital Statistics.



# Publishing tables



## Public service establishments at the level of the administrative region

Number																				
Roads Lengths	Mosque servants	Mu'addhin	Imam	Mosques for Eid prayer	Mosques	Literary clubs	Sports clubs	Youth houses	Sports stadiums	Sport cities	Productive factories	Industrial cities	Chamber of commerce	Museums	Hotels*	Dams	Airports	Municipalities	Governorates	Region
5377	940	4311	5002	833	20596	1	12	1	0	1	270	1	2	2	19	110	2	128	16	Aseer
5377	940	4311	5002	833	20596	1	12	1	0	1	270	1	2	2	19	110	2	128	16	Total

\* Number of hotels according to the new classification approved by the Saudi Commission for Tourism

The sixteenth services guide 2017\_Region Aseer

**The most important economic indicators of institutions by economic activity at the level of the region for the year 2015 \***

Operating surplus	Operating expenditures	Operating revenues	Economic activity
1691865	1304358	3179559	Agriculture, forestry and fishing
2645398	634194	3427245	Mining and quarrying
8375778	10284496	20189633	Manufacturing
1435285	1524826	3471391	Electricity, gas, steam and air conditioning supply
79385	88640	198024	Water supply; sewerage, waste management and
2856821	2448484	6283411	Construction
9044313	19530603	30609368	Wholesale and retail trade activities
1075703	1105932	2467053	Transportation and storage
977528	1942631	3583279	Accommodation and food services
2485712	2461120	5320669	Information and communication
2125038	1243310	3959003	Financial and insurance activities
334502	287711	750446	Real estate activities
277878	465764	900035	Professional activities
512757	681723	1408113	Administrative and support service activities
46154	194630	412003	Education
933662	677484	1979039	Human health and social work activities
201349	124801	365578	Arts, entertainment and recreation
233209	417009	888407	Other services
35332337	45417716	89392256	Total

\* Source: Economic Survey of Institutions 2015

## Number of Population according to Nationality (Saudi - Non-Saudi), Gender and Number of Housing at Governorate Level \*

Population number									Number of dwellings	Governorate
Total			Non-Saudi			Saudi				
Total	Females	Males	Total	Females	Males	Total	Females	Males		
365783	159794	205989	74683	19887	54796	291100	139907	151193	66048	Abha
503000	219648	283352	108479	26618	81861	394521	193030	201491	86062	Khamis Mushayt
204491	98638	105853	31430	7261	24169	173061	91377	81684	37010	Bishah
53908	25431	28477	10667	2618	8049	43241	22813	20428	10346	An Namas
195056	90346	104710	23448	3937	19511	171608	86409	85199	32553	Muhayil
65997	31582	34415	7626	1640	5986	58371	29942	28429	10802	Sarat Abidah
53224	25636	27588	5850	1146	4704	47374	24490	22884	8581	Tathlith
65406	30059	35347	7135	1322	5813	58271	28737	29534	11364	Rijal Al Ma
91417	42383	49034	11692	2537	9155	79725	39846	39879	15866	Ahad Rufaydah
43829	21627	22202	5555	1506	4049	38274	20121	18153	6955	Zahrn Al Janub
75351	37266	38085	11601	2460	9141	63750	34806	28944	13480	Balqarn
53629	25642	27987	6736	1354	5382	46893	24288	22605	9616	Al Majardah
31766	14713	17053	4418	482	3936	27348	14231	13117	5463	Tarib
21499	9786	11713	1997	213	1784	19502	9573	9929	3894	Al Birk
50063	24058	26005	5330	595	4735	44733	23463	21270	9121	Bariq



Table (03 - 2)

### Number of Population according to Nationality (Saudi - Non-Saudi), Gender and Number of Housing at Governorate Level \*

Population number									Number of dwellings	Governorate
Total			Non-Saudi			Saudi				
Total	Females	Males	Total	Females	Males	Total	Females	Males		
19687	9230	10457	3612	594	3018	16075	8636	7439	3840	Tanumah
19286	9269	10017	2286	320	1966	17000	8949	8051	3056	null
1913392	875108	1038284	322545	74490	248055	1590847	800618	790229	334057	Total

\* Based on the data of the general census of the population and housing 1431 H (2010)

## Educational services at the governorate level

## Males education in the public sector \*

Secondary						Intermediate						Primary						Total population	Emirate or governorate
Schools		Number				Schools		Number				Schools		Number					
Rented	Owned	Teachers	Students	Classes	Schools	Rented	Owned	Teachers	Students	Classes	Schools	Rented	Owned	Teachers	Students	Classes	Schools		
4	38	784	7576	235	42	12	64	908	9163	349	76	29	99	1766	17929	996	128	365783	Abha
6	31	866	10171	234	37	11	48	1044	12223	452	59	28	81	2113	25980	1245	109	503000	Khamis Mushayt
4	24	426	4752	115	28	1	49	508	5079	213	50	9	83	1117	10757	673	92	204491	Bishah
2	9	204	1152	55	11	3	16	182	949	62	19	5	33	433	2395	240	38	53908	An Namas
3	17	403	5280	104	20	6	35	516	5963	221	41	12	70	1004	12262	611	82	195056	Muhayil
0	17	244	1722	64	17	4	27	279	1992	109	31	11	47	551	3867	360	58	65997	Sarat Abidah
2	13	154	1524	50	15	0	25	153	1758	91	25	18	31	399	3607	315	49	53224	Tathlith
2	14	245	1562	61	16	2	31	294	1771	110	33	8	50	570	3226	354	58	65406	Rijal Al Ma
2	9	221	2329	72	11	2	12	227	2874	117	14	4	25	470	5933	306	29	91417	Ahad Rufaydah
0	7	122	852	34	7	0	14	146	959	56	14	3	28	291	1844	200	31	43829	Zahrn Al Janub
0	13	205	1714	40	13	0	25	215	1683	84	25	4	40	413	3438	271	44	75351	Balqarn
1	8	136	1363	43	9	2	12	169	1634	64	14	4	25	325	2783	194	29	53629	Al Majardah
1	4	57	738	17	5	0	11	95	772	40	11	3	16	178	1390	118	19	31766	Tarib
0	4	45	703	15	4	0	8	69	736	23	8	1	11	123	1482	77	12	21499	Al Birk

## Educational services at the governorate level

## Males education in the public sector \*

Secondary						Intermediate						Primary						Total population	Emirate or governorate
Schools		Number				Schools		Number				Schools		Number					
Rented	Owned	Teachers	Students	Classes	Schools	Rented	Owned	Teachers	Students	Classes	Schools	Rented	Owned	Teachers	Students	Classes	Schools		
2	5	115	1382	30	7	1	14	150	1350	60	15	5	25	302	2756	186	30	50063	Bariq
0	4	59	403	11	4	1	5	60	356	20	6	7	10	146	770	90	17	19687	Tanumah
0	5	72	475	19	5	0	6	54	445	24	6	1	13	125	932	90	14	19286	null
29	222	4358	43698	1199	251	45	402	5069	49707	2095	447	152	687	10326	101351	6326	839	1913392	Total

\* Includes general education+Quran memorization+Secondary school(courses)

## Educational services at the governorate level

## Females education in the public sector \*

Secondary						Intermediate						Primary						Total population	Emirate or governorate
Schools		Number				Schools		Number				Schools		Number					
Rented	Owned	Teachers	Students	Classes	Schools	Rented	Owned	Teachers	Students	Classes	Schools	Rented	Owned	Teachers	Students	Classes	Schools		
2	46	1328	8398	281	48	12	62	1393	9239	385	74	47	92	2774	19008	1087	139	365783	Abha
6	39	1255	11454	357	45	10	53	1211	12560	414	63	26	82	2572	27719	1166	108	503000	Khamis Mushayt
0	33	671	4906	173	33	6	49	637	4906	217	55	26	74	1528	10786	703	100	204491	Bishah
2	10	217	983	61	12	2	17	126	926	57	19	4	33	385	1884	218	37	53908	An Namas
9	13	389	5891	104	22	16	24	492	5826	195	40	41	45	1143	11882	610	86	195056	Muhayil
1	15	257	1373	60	16	5	18	242	1737	81	23	17	31	723	3843	315	48	65997	Sarat Abidah
1	7	109	792	33	8	3	16	131	1214	61	19	14	33	529	3200	289	47	53224	Tathlith
2	12	185	1476	68	14	9	13	185	1664	78	22	12	31	481	3094	270	43	65406	Rijal Al Ma
1	9	214	2250	72	10	2	16	311	3141	114	18	4	28	590	6322	291	32	91417	Ahad Rufaydah
2	7	91	851	40	9	1	14	143	898	52	15	9	23	335	1619	193	32	43829	Zahrn Al Janub
4	13	236	1787	79	17	7	23	264	1725	97	30	15	29	617	3485	269	44	75351	Balqarn
1	8	120	1610	44	9	3	10	140	1626	55	13	15	17	408	2967	212	32	53629	Al Majardah
0	5	75	675	26	5	1	6	66	631	30	7	2	18	220	1310	126	20	31766	Tarib
0	2	27	363	10	2	2	4	66	626	20	6	6	5	159	1205	72	11	21499	Al Birk

## Educational services at the governorate level

## Females education in the public sector \*

Secondary						Intermediate						Primary						Total population	Emirate or governorate
Schools		Number				Schools		Number				Schools		Number					
Rented	Owned	Teachers	Students	Classes	Schools	Rented	Owned	Teachers	Students	Classes	Schools	Rented	Owned	Teachers	Students	Classes	Schools		
1	6	119	1482	44	7	5	9	147	1389	53	14	16	10	311	2328	166	26	50063	Bariq
1	4	77	462	25	5	1	5	53	437	22	6	4	8	145	807	69	12	19687	Tanumah
1	4	71	450	26	5	1	4	47	449	19	5	4	7	126	825	71	11	19286	null
34	233	5441	45203	1503	267	86	343	5654	48994	1950	429	262	566	13046	102284	6127	828	1913392	Total

\* Includes general education+Quran memorization+Secondary school(courses)

**Educational services at the governorate level**  
**Indicators of males education in the public sector**

Secondary				Intermediate				Primary				Emirate or governorate
Students per teacher average	Students density average	Schools		Students per teacher average	Students density average	Schools		Students per teacher average	Students density average	School		
		Rented	Owned			Rented	Owned			Rented	Owned	
9.7	32.2	9.5	90.5	10.1	26.3	15.8	84.2	10.2	18	22.7	77.3	Abha
11.7	43.5	16.2	83.8	11.7	27	18.6	81.4	12.3	20.9	25.7	74.3	Khamis Mushayt
11.2	41.3	14.3	85.7	10	23.8	2	98	9.6	16	9.8	90.2	Bishah
5.6	20.9	18.2	81.8	5.2	15.3	15.8	84.2	5.5	10	13.2	86.8	An Namas
13.1	50.8	15	85	11.6	27	14.6	85.4	12.2	20.1	14.6	85.4	Muhayil
7.1	26.9	0	100	7.1	18.3	12.9	87.1	7	10.7	19	81	Sarat Abidah
9.9	30.5	13.3	86.7	11.5	19.3	0	100	9	11.5	36.7	63.3	Tathlich
6.4	25.6	12.5	87.5	6	16.1	6.1	93.9	5.7	9.1	13.8	86.2	Rijal Al Ma
10.5	32.3	18.2	81.8	12.7	24.6	14.3	85.7	12.6	19.4	13.8	86.2	Ahad Rufaydah
7	25.1	0	100	6.6	17.1	0	100	6.3	9.2	9.7	90.3	Zahrn Al Janub
8.4	42.9	0	100	7.8	20	0	100	8.3	12.7	9.1	90.9	Balqarn
10	31.7	11.1	88.9	9.7	25.5	14.3	85.7	8.6	14.3	13.8	86.2	Al Majardah
12.9	43.4	20	80	8.1	19.3	0	100	7.8	11.8	15.8	84.2	Tarib
15.6	46.9	0	100	10.7	32	0	100	12	19.2	8.3	91.7	Al Birk

## Educational services at the governorate level

## Indicators of males education in the public sector

Secondary				Intermediate				Primary				Emirate or governorate
Students per teacher average	Students density average	Schools		Students per teacher average	Students density average	Schools		Students per teacher average	Students density average	School		
		Rented	Owned			Rented	Owned			Rented	Owned	
12	46.1	28.6	71.4	9	22.5	6.7	93.3	9.1	14.8	16.7	83.3	Bariq
6.8	36.6	0	100	5.9	17.8	16.7	83.3	5.3	8.6	41.2	58.8	Tanumah
6.6	25	0	100	8.2	18.5	0	100	7.5	10.4	7.1	92.9	null
10.0	36.4	11.6	88.4	9.8	23.7	10.1	89.9	9.8	16.0	18.1	81.9	Total

The sixteenth services guide 2017\_Region Aseer

## Educational services at the governorate level

## Indicators of females education in the public sector

Secondary				Intermediate				Primary				Emirate or governorate
Students per teacher average	Students density average	Schools		Students per teacher average	Students density average	null		Students per teacher average	Students density average	School		
		Rented	Owned			Rented	Owned			Rented	Owned	
6.3	29.9	4.2	95.8	6.6	24	16.2	83.8	6.9	17.5	33.8	66.2	Abha
9.1	32.1	13.3	86.7	10.4	30.3	15.9	84.1	10.8	23.8	24.1	75.9	Khamis Mushayt
7.3	28.4	0	100	7.7	22.6	10.9	89.1	7.1	15.3	26	74	Bishah
4.5	16.1	16.7	83.3	7.3	16.2	10.5	89.5	4.9	8.6	10.8	89.2	An Namas
15.1	56.6	40.9	59.1	11.8	29.9	40	60	10.4	19.5	47.7	52.3	Muhayil
5.3	22.9	6.3	93.8	7.2	21.4	21.7	78.3	5.3	12.2	35.4	64.6	Sarat Abidah
7.3	24	12.5	87.5	9.3	19.9	15.8	84.2	6	11.1	29.8	70.2	Tathlich
8	21.7	14.3	85.7	9	21.3	40.9	59.1	6.4	11.5	27.9	72.1	Rijal Al Ma
10.5	31.3	10	90	10.1	27.6	11.1	88.9	10.7	21.7	12.5	87.5	Ahad Rufaydah
9.4	21.3	22.2	77.8	6.3	17.3	6.7	93.3	4.8	8.4	28.1	71.9	Zahrn Al Janub
7.6	22.6	23.5	76.5	6.5	17.8	23.3	76.7	5.6	13	34.1	65.9	Balqarn
13.4	36.6	11.1	88.9	11.6	29.6	23.1	76.9	7.3	14	46.9	53.1	Al Majardah
9	26	0	100	9.6	21	14.3	85.7	6	10.4	10	90	Tarib
13.4	36.3	0	100	9.5	31.3	33.3	66.7	7.6	16.7	54.5	45.5	Al Birk



## Educational services at the governorate level

## Indicators of females education in the public sector

Secondary				Intermediate				Primary				Emirate or governorate
Students per teacher average	Students density average	Schools		Students per teacher average	Students density average	null		Students per teacher average	Students density average	School		
		Rented	Owned			Rented	Owned			Rented	Owned	
12.5	33.7	14.3	85.7	9.4	26.2	35.7	64.3	7.5	14	61.5	38.5	Bariq
6	18.5	20	80	8.2	19.9	16.7	83.3	5.6	11.7	33.3	66.7	Tanumah
6.3	17.3	20	80	9.6	23.6	20	80	6.5	11.6	36.4	63.6	null
8.3	30.1	12.7	87.3	8.7	25.1	20.0	80.0	7.8	16.7	31.6	68.4	Total

The sixteenth services guide 2017\_Region Aseer

## Educational services at the governorate level

## Males education in the private sector \*

Secondary						Intermediate						Primary						Total population	Emirate or governorate
Schools		Number				Schools		Number				Schools		Number					
Rented	Owned	Teachers	Students	Classes	Schools	Rented	Owned	Teachers	Students	Classes	Schools	Rented	Owned	Teachers	Students	Classes	Schools		
7	2	169	1281	71	9	6	2	61	723	35	8	9	1	246	2255	127	10	365783	Abha
6	3	178	1368	72	9	9	5	148	1385	68	14	13	6	383	4059	229	19	503000	Khamis Mushayt
0	2	7	195	5	2	1	2	19	146	9	3	2	0	17	142	12	2	204491	Bishah
0	0	0	0	0	0	1	0	2	9	2	1	2	0	25	274	19	2	195056	Muhayil
13	7	354	2844	148	20	17	9	230	2263	114	26	26	7	671	6730	387	33	1268330	Total

\* Includes general education+Quran memorization+International education+Secondary school (Courses)

## Educational services at the governorate level

## Females education in the private sector \*

Secondary						Intermediate						Primary						Total population	Emirate or governorate
Schools		Number				Schools		Number				Schools		Number					
Rented	Owned	Teachers	Students	Classes	Schools	Rented	Owned	Teachers	Students	Classes	Schools	Rented	Owned	Teachers	Students	Classes	Schools		
6	0	79	565	30	6	7	1	33	350	24	8	9	0	117	812	60	9	365783	Abha
10	1	84	627	45	11	9	6	57	645	46	15	19	3	227	2963	215	22	503000	Khamis Mushayt
0	0	0	0	0	0	0	2	4	24	6	2	4	1	53	194	31	5	204491	Bishah
0	0	0	0	0	0	1	0	0	4	2	1	1	0	7	100	6	1	195056	Muhayil
16	1	163	1192	75	17	17	9	94	1023	78	26	33	4	404	4069	312	37	1268330	Total

\* Includes general education+Quran memorization+International education+Secondary school (Courses)

Table (10 - 1 )

## Educational services at the governorate level

## Indicators of males education in the private sector

Secondary				Intermediate				Primary				Emirate or governorate
Students per teacher average	Students density average	Schools percentage		Students per teacher average	Students density average	Schools percentage		Students per teacher average	Students density average	Schools percentage		
		Rented	Owned			Rented	Owned			Rented	Owned	
7.6	18	77.8	22.2	11.9	20.7	75	25	9.2	17.8	90	10	Abha
7.7	19	66.7	33.3	9.4	20.4	64.3	35.7	10.6	17.7	68.4	31.6	Khamis Mushayt
27.9	39	0	100	7.7	16.2	33.3	66.7	8.4	11.8	100	0	Bishah
0	0	0	0	4.5	4.5	0	0	11	14.4	100	0	Muhayil
8.0	19.2	65.0	35.0	9.8	19.9	65.4	34.6	10.0	17.4	78.8	21.2	Total

The sixteenth services guide 2017\_Region Aseer

Table (11 - 1 )

## Educational services at the governorate level

## Indicators of females education in the private sector

Secondary				Intermediate				Primary				Emirate or governorate
Students per teacher average	Students density average	Schools percentage		Students per teacher average	Students density average	Schools percentage		Students per teacher average	Students density average	Schools percentage		
		Rented	Owned			Rented	Owned			Rented	Owned	
7.2	18.8	100	0	10.6	14.6	87.5	12.5	6.9	13.5	100	0	Abha
7.5	13.9	90.9	9.1	11.3	14	60	40	13.1	13.8	86.4	13.6	Khamis Mushayt
0	0	0	0	6	4	0	100	3.7	6.3	80	20	Bishah
0	0	0	0	0	2	100	0	14.3	16.7	100	0	Muhayil
7.3	15.9	94.1	5.9	10.9	13.1	65.4	34.6	10.1	13.0	89.2	10.8	Total

The sixteenth services guide 2017\_Region Aseer

## Educational services at the governorate level

## Other education data for males in the public sector

Other**						Special education						Institutes						Total population	Emirate or governorate
Schools*		Number				Schools		Number				Institutes		Number					
Rented	Owned	Teachers	Students	Classes	Schools	Rented	Owned	Teachers	Students	Classes	Schools	Rented	Owned	Teachers	Students	Classes	Institutes		
2	12	0	781	56	14	2	20	157	209	78	22	0	3	89	652	93	3	365783	Abha
3	9	0	698	53	12	2	28	131	203	132	30	0	3	59	394	35	3	503000	Khamis Mushayt
1	6	0	103	21	7	2	28	78	128	83	30	0	3	48	281	21	3	204491	Bishah
0	0	0	0	0	0	1	7	28	23	26	8	1	2	15	56	8	3	53908	An Namas
3	21	0	942	83	24	1	26	81	142	72	27	2	3	68	503	22	5	195056	Muhayil
0	2	0	134	7	2	1	13	34	34	38	14	0	2	33	110	27	2	65997	Sarat Abidah
4	9	0	177	30	13	0	6	15	35	18	6	0	1	17	107	17	1	53224	Tathlith
3	10	0	297	33	13	4	14	33	54	40	18	3	0	38	201	13	3	65406	Rijal Al Ma
0	2	0	68	5	2	0	6	29	70	28	6	0	0	0	0	0	0	91417	Ahad Rufaydah
0	0	0	0	0	0	1	2	12	14	8	3	0	1	19	37	9	1	43829	Zahrn Al Janub
0	0	0	0	0	0	1	13	31	45	35	14	0	3	38	123	21	3	75351	Balqarn
0	6	0	150	19	6	0	11	14	34	24	11	2	0	20	71	6	2	53629	Al Majardah
1	3	0	65	12	4	1	4	11	12	12	5	0	0	0	0	0	0	31766	Tarib
0	3	0	233	8	3	0	4	5	9	5	4	0	0	0	0	0	0	21499	Al Birk

## Educational services at the governorate level

## Other education data for males in the public sector

Other**						Special education						Institutes						Total population	Emirate or governorate
Schools*		Number				Schools		Number				Institutes		Number					
Rented	Owned	Teachers	Students	Classes	Schools	Rented	Owned	Teachers	Students	Classes	Schools	Rented	Owned	Teachers	Students	Classes	Institutes		
0	3	0	175	9	3	0	13	24	48	35	13	0	0	0	0	0	0	50063	Bariq
0	0	0	0	0	0	0	3	10	9	9	3	2	0	14	76	6	2	19687	Tanumah
0	0	0	0	0	0	0	6	10	18	10	6	0	0	0	0	0	0	19286	null
17	86	0	3823	336	103	16	204	703	1087	653	220	10	21	458	2611	278	31	1913392	Total

\* Representing public education schools with special education classes

\*\*Includes intermediate schools (evening classes)-Secondary school (evening classes)-Adults education-Training

\*\*\* Represents the teachers (males) of the institutes of the special needs

## Educational services at the governorate level

## Other education data for females in the public sector

Other**						Special education						Institutes						Total population	Emirate or governorate
Schools*		Number				Schools		Number				Institutes		Number					
Rented	Owned	Teachers	Students	Classes	Schools	Rented	Owned	Teachers	Students	Classes	Schools	Rented	Owned	Teachers	Students	Classes	Institutes		
25	40	288	1451	245	65	0	18	167	227	83	18	0	0	0	0	0	0	365783	Abha
14	48	234	1260	295	62	2	9	51	125	42	11	0	0	0	0	0	0	503000	Khamis Mushayt
10	46	288	1764	228	56	2	13	53	79	47	15	0	0	0	0	0	0	204491	Bishah
10	11	74	549	73	21	0	4	9	12	13	4	0	0	0	0	0	0	53908	An Namas
21	15	132	738	108	36	9	9	52	253	54	18	0	0	0	0	0	0	195056	Muhayil
13	5	64	219	54	18	1	5	21	14	19	6	0	0	0	0	0	0	65997	Sarat Abidah
4	6	35	174	32	10	0	3	4	8	5	3	0	0	0	0	0	0	53224	Tathlith
12	8	69	344	64	20	1	4	11	10	12	5	0	0	0	0	0	0	65406	Rijal Al Ma
3	10	46	562	51	13	0	3	16	40	12	3	0	0	0	0	0	0	91417	Ahad Rufaydah
0	4	21	40	12	4	0	1	10	6	6	1	0	0	0	0	0	0	43829	Zahrn Al Janub
10	9	88	326	72	19	2	5	15	34	28	7	0	0	0	0	0	0	75351	Balqarn
6	3	27	154	24	9	0	5	9	16	16	5	0	0	0	0	0	0	53629	Al Majardah
4	3	29	100	25	7	0	1	4	6	3	1	0	0	0	0	0	0	31766	Tarib
1	0	8	76	5	1	0	2	3	7	6	2	0	0	0	0	0	0	21499	Al Birk



## Educational services at the governorate level

## Other education data for females in the public sector

Other**						Special education						Institutes						Total population	Emirate or governorate
Schools*		Number				Schools		Number				Institutes		Number					
Rented	Owned	Teachers	Students	Classes	Schools	Rented	Owned	Teachers	Students	Classes	Schools	Rented	Owned	Teachers	Students	Classes	Institutes		
8	3	37	280	36	11	1	1	4	10	6	2	0	0	0	0	0	0	50063	Bariq
4	4	25	275	28	8	1	2	3	12	4	3	0	0	0	0	0	0	19687	Tanumah
1	0	9	83	6	1	0	1	8	5	6	1	0	0	0	0	0	0	19286	null
146	215	1474	8395	1358	361	19	86	440	864	362	105	0	0	0	0	0	0	1913392	Total

\* Representing public education schools with special education classes

\*\*Includes intermediate schools (evening classes)-Secondary school (evening classes)-Adults education-Training

\*\*\* Represents the teachers (males) of the institutes of the special needs

Table (14 - 1 )

## Educational services at the governorate level

## Other education indicators for males in the public sector

Other**				Special education				Institutes				Emirate or governorate
Students per theacher average	Students density average	Schools percentage		Students per theacher average	Students density average	Schools percentage*		Students per theacher average	Students density average	Institutes percentage		
		Rented	Owned			Rented	Owned			Rented	Owned	
0	13.9	14.3	85.7	1.3	2.7	9.1	90.9	7.3	7	0	100	Abha
0	13.2	25	75	1.5	1.5	6.7	93.3	6.7	11.3	0	100	Khamis Mushayt
0	4.9	14.3	85.7	1.6	1.5	6.7	93.3	5.9	13.4	0	100	Bishah
0	0	0	0	0.8	0.9	12.5	87.5	3.7	7	33.3	66.7	An Namas
0	11.3	12.5	87.5	1.8	2	3.7	96.3	7.4	22.9	40	60	Muhayil
0	19.1	0	100	1	0.9	7.1	92.9	3.3	4.1	0	100	Sarat Abidah
0	5.9	30.8	69.2	2.3	1.9	0	100	6.3	6.3	0	100	Tathlich
0	9	23.1	76.9	1.6	1.4	22.2	77.8	5.3	15.5	100	0	Rijal Al Ma
0	13.6	0	100	2.4	2.5	0	100	0	0	0	0	Ahad Rufaydah
0	0	0	0	1.2	1.8	33.3	66.7	1.9	4.1	0	100	Zahrn Al Janub
0	0	0	0	1.5	1.3	7.1	92.9	3.2	5.9	0	100	Balqarn
0	7.9	0	100	2.4	1.4	0	100	3.6	11.8	100	0	Al Majardah
0	5.4	25	75	1.1	1	20	80	0	0	0	0	Tarib
0	29.1	0	100	1.8	1.8	0	100	0	0	0	0	Al Birk

## Educational services at the governorate level

## Other education indicators for males in the public sector

Other**				Special education				Institutes				Emirate or governorate
Students per teacher average	Students density average	Schools percentage		Students per teacher average	Students density average	Schools percentage*		Students per teacher average	Students density average	Institutes percentage		
		Rented	Owned			Rented	Owned			Rented	Owned	
0	19.4	0	100	2	1.4	0	100	0	0	0	0	Bariq
0	0	0	0	0.9	1	0	100	5.4	12.7	100	0	Tanumah
0	0	0	0	1.8	1.8	0	100	0	0	0	0	null
0	11.4	16.5	83.5	1.5	1.7	7.3	92.7	5.7	9.4	32.3	67.7	Total

\* Representing public education schools with special education classes

\*\*Includes intermediate schools (evening classes)-Secondary school (evening classes)-Adults

The sixteenth services guide 2017\_Region Aseer

## Educational services at the governorate level

## Other education indicators for females in the public sector

Other**				Special education				Institutes				Emirate or governorate
Students per theacher average	Students density average	Schools percentage		Students per theacher average	Students density average	Schools percentage*		Students per theacher average	Students density average	Institutes percentage		
		Rented	Owned			Rented	Owned			Rented	Owned	
5	5.9	38.5	61.5	1.4	2.7	0	100	0	0	0	0	Abha
5.4	4.3	22.6	77.4	2.5	3	18.2	81.8	0	0	0	0	Khamis Mushayt
6.1	7.7	17.9	82.1	1.5	1.7	13.3	86.7	0	0	0	0	Bishah
7.4	7.5	47.6	52.4	1.3	0.9	0	100	0	0	0	0	An Namas
5.6	6.8	58.3	41.7	4.9	4.7	50	50	0	0	0	0	Muhayil
3.4	4.1	72.2	27.8	0.7	0.7	16.7	83.3	0	0	0	0	Sarat Abidah
5	5.4	40	60	2	1.6	0	100	0	0	0	0	Tathlich
5	5.4	60	40	0.9	0.8	20	80	0	0	0	0	Rijal Al Ma
12.2	11	23.1	76.9	2.5	3.3	0	100	0	0	0	0	Ahad Rufaydah
1.9	0	0	100	0.6	1	0	100	0	0	0	0	Zahrn Al Janub
3.7	0	52.6	47.4	2.3	1.2	28.6	71.4	0	0	0	0	Balqarn
5.7	6.4	66.7	33.3	1.8	1	0	100	0	0	0	0	Al Majardah
3.4	4	57.1	42.9	1.5	2	0	100	0	0	0	0	Tarib
9.5	0	100	0	2.3	1.2	0	100	0	0	0	0	Al Birk

## Educational services at the governorate level

## Other education indicators for females in the public sector

Other**				Special education				Institutes				Emirate or governorate
Students per teacher average	Students density average	Schools percentage		Students per teacher average	Students density average	Schools percentage*		Students per teacher average	Students density average	Institutes percentage		
		Rented	Owned			Rented	Owned			Rented	Owned	
7.6	7.8	72.7	27.3	2.5	1.7	50	50	0	0	0	0	Bariq
11	9.8	50	50	4	3	33.3	66.7	0	0	0	0	Tanumah
9.2	0	100	0	0.6	0.8	0	100	0	0	0	0	null
5.7	6.2	40.4	59.6	2	2.4	18.1	81.9	0	0	0	0	Total

\* Representing public education schools with special education classes

\*\*Includes intermediate schools (evening classes)-Secondary school (evening classes)-Adults education-Training

Table (16 - 1 )

## Educational services at the governorate level

## Other education data for males and females in the private sector

Other-females**						Others-males*						Emirate or governorate
Number						Number						
Students per teacher average	Students density average	Teachers	Students	Classes	Schools	Students per teacher average	Students density average	Teachers	Students	Classes	Schools	
3.7	5.3	115	420	79	13	0.0	0.0	0	0	0	0	Abha
8.1	7.4	147	1193	162	18	0.0	15.1	0	333	22	6	Khamis Mushayt
8.8	9.1	31	274	30	8	0.0	0.0	0	0	0	0	Bishah
8.3	8.3	7	58	7	1	0.0	0.0	0	0	0	0	Muhayil
3.9	3.4	13	51	15	2	0.0	0.0	0	0	0	0	Ahad Rufaydah
2.6	8.8	17	44	5	2	0.0	0.0	0	0	0	0	Al Majardah
6.4	6.8	330	2040	298	44	0.0	15.1	0	333	22	6	Total

\* Includes intermediate school(evening classes)-Secondary school(evening classes)-Adults education

\*\* Includes kindergarten-Literacy

Table (17 - 1 )

## Higher education services at the governorate level

## Public and private universities and their branches

Private universities						Public universities						Emirate or governorate
Number						Number						
Teaching members		Students		Universities branches	Universities	Teaching members		Students		Universities branches	Universities	
Females	males	Females	males			Females	males	Females	males			
0	0	0	0	0	0	845	1671	20698	18235	0	1	Abha
0	0	0	0	0	0	213	84	4072	4289	1	0	Khamis Mushayt
0	0	0	0	0	0	205	238	5896	2667	0	1	Bishah
0	0	0	0	0	0	130	55	2792	505	1	0	An Namas
0	0	0	0	0	0	170	122	6408	2432	1	0	Muhayil
0	0	0	0	0	0	73	16	2376	0	1	0	Sarat Abidah
0	0	0	0	0	0	25	0	856	0	1	0	Tathlith
0	0	0	0	0	0	35	0	1098	0	1	0	Rijal Al Ma
0	0	0	0	0	0	28	0	577	0	1	0	Ahad Rufaydah
0	0	0	0	0	0	84	10	1251	123	1	0	Zahran Al Janub
0	0	0	0	0	0	93	45	2677	724	1	0	Balqarn
0	0	0	0	0	0	30	25	819	526	1	0	Al Majardah
0	0	0	0	0	0	0	25	0	477	1	0	Tanumah
0	0	0	0	0	0	1931	2291	49520	29978	11	2	Total

Table (18 - 1 )

**Higher education services at the governorate level**  
**public and private higher institutes and colleges**

Private collages					Public higher institutes and collages					Emirate or governorate
Number					Number					
Teaching members		Students		Collages	Teaching members		Students		Higher institutes and collages	
Females	Males	Females	Males		Females	Males	Females	Males		
37	61	452	563	4	0	256	0	5253	1	Abha
0	0	0	0	0	37	84	696	2839	2	Khamis Mushayt
0	0	0	0	0	0	62	0	1423	1	Bishah
0	0	0	0	0	0	34	0	598	1	An Namas
37	61	452	563	4	37	436	696	10113	5	Total

The sixteenth services guide 2017\_Region Aseer



## Health services at the governorate level

## Public and private hospitals

Nursing total	Doctors total	Beds total	Private hospitals								Public hospitals								Total population	Emirate or governorate
			Number								Number									
			Nursing			Doctors			Beds	Hospitals	Nursing			Doctors			Beds	Hospitals		
			Total	Females	Males	Total	Females	Males			Total	Females	Males	Total	Females	Males				
1865	743	1165	167	144	23	92	31	61	215	4	1698	1343	355	651	150	501	950	6	365783	Abha
3878	1627	1960	552	472	80	289	71	218	822	7	3326	2835	491	1338	313	1025	1138	4	503000	Khamis Mushayt
711	285	560	0	0	0	0	0	0	0	0	711	584	127	285	52	233	560	4	204491	Bishah
97	54	100	0	0	0	0	0	0	0	0	97	76	21	54	11	43	100	1	53908	An Namas
347	143	270	47	36	11	27	7	20	100	1	300	212	88	116	21	95	170	1	195056	Muhayil
154	80	160	0	0	0	0	0	0	0	0	154	116	38	80	17	63	160	2	65997	Sarat Abidah
72	40	110	0	0	0	0	0	0	0	0	72	63	9	40	18	22	110	1	53224	Tathlith
105	43	100	0	0	0	0	0	0	0	0	105	81	24	43	10	33	100	1	65406	Rijal Al Ma
98	55	50	0	0	0	0	0	0	0	0	98	72	26	55	17	38	50	1	91417	Ahad Rufaydah
87	39	100	0	0	0	0	0	0	0	0	87	63	24	39	6	33	100	1	43829	Zahrn Al Janub
64	34	100	0	0	0	0	0	0	0	0	64	38	26	34	14	20	100	2	75351	Balqarn
153	51	100	0	0	0	0	0	0	0	0	153	127	26	51	12	39	100	1	53629	Al Majardah
48	24	50	0	0	0	0	0	0	0	0	48	29	19	24	4	20	50	1	31766	Tarib
35	24	50	0	0	0	0	0	0	0	0	35	30	5	24	4	20	50	1	21499	Al Birk

Table (19 - 2 )

## Health services at the governorate level

## Public and private hospitals

Nursing total	Doctors total	Beds total	Private hospitals								Public hospitals								Total population	Emirate or governorate
			Number								Number									
			Nursing			Doctors			Beds	Hospitals	Nursing			Doctors			Beds	Hospitals		
			Total	Females	Males	Total	Females	Males			Total	Females	Males	Total	Females	Males				
37	21	50	0	0	0	0	0	0	0	0	37	29	8	21	6	15	50	1	19687	Tanumah
31	21	50	0	0	0	0	0	0	0	0	31	19	12	21	2	19	50	1	19286	null
7782	3284	4975	766	652	114	408	109	299	1137	12	7016	5717	1299	2876	657	2219	3838	29	1863329	Total

The sixteenth services guide 2017\_Region Aseer

## Health services at the governorate level

## Public primary care centres and private clinics

Nursing total	Doctors total	Private clinics							Public primary care centres							Total population	Emirate or governorate
		Number							Number								
		Nursing			Doctors			Clinics	Nursing			Doctors			Primary care centres		
		Total	Females	Males	Total	Females	Males		Total	Females	Males	Total	Females	Males			
837	542	458	440	18	421	165	256	60	379	312	67	121	67	54	69	365783	Abha
1103	728	649	615	34	598	237	361	78	454	392	62	130	60	70	44	503000	Khamis Mushayt
434	258	196	192	4	199	88	111	23	238	220	18	59	40	19	41	204491	Bishah
69	34	21	17	4	15	3	12	3	48	43	5	19	14	5	15	53908	An Namas
207	83	50	48	2	52	25	27	9	157	120	37	31	14	17	32	195056	Muhayil
43	34	25	25	0	19	8	11	4	18	13	5	15	7	8	16	65997	Sarat Abidah
31	36	7	5	2	9	4	5	1	24	17	7	27	7	20	18	53224	Tathlith
82	36	16	16	0	13	4	9	3	66	48	18	23	10	13	23	65406	Rijal Al Ma
95	43	28	28	0	23	11	12	3	67	57	10	20	14	6	12	91417	Ahad Rufaydah
106	69	26	24	2	27	14	13	3	80	64	16	42	29	13	19	43829	Zahrn Al Janub
51	38	4	3	1	12	6	6	2	47	34	13	26	15	11	18	75351	Balqarn
25	25	9	5	4	8	3	5	2	16	11	5	17	6	11	10	53629	Al Majardah
42	40	21	21	0	29	7	22	5	21	18	3	11	6	5	7	31766	Tarib
15	10	0	0	0	0	0	0	0	15	15	0	10	5	5	6	21499	Al Birk

Table (20 - 2 )

## Health services at the governorate level

## Public primary care centres and private clinics

Nursing total	Doctors total	Private clinics							Public primary care centres							Total population	Emirate or governorate
		Number							Number								
		Nursing			Doctors			Clinics	Nursing			Doctors			Primary care centres		
		Total	Females	Males	Total	Females	Males		Total	Females	Males	Total	Females	Males			
57	12	0	0	0	0	0	0	0	57	42	15	12	6	6	12	50063	Bariq
41	28	20	20	0	22	6	16	4	21	20	1	6	2	4	6	19687	Tanumah
19	8	1	1	0	3	1	2	1	18	16	2	5	4	1	4	19286	null
3257	2024	1531	1460	71	1450	582	868	201	1726	1442	284	574	306	268	352	1913392	Total

The sixteenth services guide 2017\_Region Aseer

## Health services at the governorate level

## Ambulance and Red Crescent Centres

Paramedics	Ambulances	Red Crescent Centres	Total population	Emirate or governorate
70	34	7	365783	Abha
34	8	3	503000	Khamis Mushayt
19	4	2	204491	Bishah
10	2	1	53908	An Namas
13	3	1	195056	Muhayil
10	2	1	65997	Sarat Abidah
23	4	2	53224	Tathlith
21	4	2	65406	Rijal Al Ma
15	3	1	91417	Ahad Rufaydah
11	4	1	43829	Zahran Al Janub
12	2	1	75351	Balqarn
11	2	1	53629	Al Majardah
20	5	2	31766	Tarib
10	2	1	21499	Al Birk
11	2	1	50063	Bariq
11	2	1	19687	Tanumah

## Health services at the governorate level

## Ambulance and Red Crescent Centres

Paramedics	Ambulances	Red Crescent Centres	Total population	Emirate or governorate
11	4	1	19286	
312	87	29	1913392	Total

The sixteenth services guide 2017\_Region Aseer

Table (22 - 1 )

## Public services at the governorate level

## Number of agricultural, social, administrative, public and financial services in cities and villages

Number of cities and villages that have public services		Administrative services																				General, financial and banking services				Social and development services						Agricultural services			Emirate or governorate																
(Available-Unavailable)		Internet network	Cell phone	Telephone network	Water network	Electricity	Security control	Security point	Health affairs	Industrial fund	Real-estate fund	Social development fund	Labour office	Water branch	Financial branch	Transport branch	Females education office	Males education office	Females education administration	Males education administration	Office of Municipal Services	Municipality	Secretariat of municipality	Pensions	Social insurance	Awqaf (mortmain)	Center of promotion of virtue	Civil affairs	Passport department	Traffic centers	Police station	Police centre	Commercial bank	Postman		Post office	Travel agency	Public library	Civil defence	Charity association	Cooperative association	Development committee	Development Centre	Social security	Notary branch	Notary	Court	Agricultural fund	Agricultural branch	Agricultural Directorate	
500	573	303	7	597	4	0	1	0	1	0	1	0	3	2	1	1	5	1	1	1	0	3	1	1	1	5	14	1	3	5	6	11	32	7	18	31	1	14	13	8	11	0	3	1	2	11	3	3	1	Abha	
86	172	59	5	187	0	0	0	0	0	0	1	1	1	1	0	0	3	2	0	0	2	0	0	0	0	1	9	1	2	3	3	6	36	4	10	33	1	10	7	6	6	2	0	0	3	6	0	2	0	Khamis Mushayt	
86	189	44	11	218	1	0	1	0	1	1	1	1	1	1	1	1	2	4	1	1	0	5	0	1	1	1	3	1	2	1	9	3	8	3	8	7	1	9	12	2	8	1	1	0	3	4	1	1	1	Bishah	
120	167	119	19	171	0	0	0	0	1	1	1	1	1	1	0	0	0	1	1	1	0	2	0	1	0	1	2	1	1	1	2	1	7	1	4	4	1	4	3	2	3	0	1	0	2	2	1	2	0	An Namas	
468	562	13	17	605	1	0	0	0	0	0	0	1	1	1	0	3	3	1	1	0	3	0	1	0	2	5	1	1	1	3	2	6	1	4	1	1	5	9	1	3	1	1	0	1	4	0	1	0	Muhayil		
160	201	107	11	261	3	0	0	0	0	0	0	1	1	0	0	2	2	1	1	0	2	0	0	0	0	2	3	1	1	1	5	3	3	3	3	5	1	2	4	3	3	0	2	0	1	2	0	1	0	Sarat Abidah	
49	123	14	3	141	1	0	0	0	0	0	0	1	1	0	0	1	2	0	0	0	2	0	0	0	0	2	2	1	2	1	6	2	2	0	4	0	0	1	5	1	3	0	2	0	2	2	0	1	0	Tathlith	
809	819	29	1	835	1	0	0	0	0	0	0	0	1	0	0	1	0	1	1	0	2	0	0	0	0	2	3	1	0	1	2	2	2	1	4	1	1	3	3	1	3	2	1	0	2	2	1	1	0	Rijal Al Ma	
71	86	58	1	86	2	0	0	0	0	0	0	0	1	0	0	1	1	0	0	0	2	0	0	0	0	2	2	0	0	2	1	2	5	0	3	1	0	3	3	2	2	0	0	0	2	2	0	0	0	Ahad Rufaydah	
53	124	17	7	126	3	0	0	0	0	0	0	1	1	1	0	1	1	0	0	0	1	0	1	0	1	1	1	1	2	1	3	2	3	2	3	4	1	2	1	0	2	0	1	0	1	1	1	1	1	0	Zahran Al Janub

## Public services at the governorate level

## Number of agricultural, social, administrative, public and financial services in cities and villages

Number of cities and villages that have public services		Administrative services																										General, financial and banking services				Social and development services						Agricultural services			Emirate or governorate							
(Available-Unavailable)																																																
Internet network	Cell phone	Telephone network	Water network	Electricity	Security control	Security point	Health affairs	Industrial fund	Real-estate fund	Social development fund	Labour office	Water branch	Financial branch	Transport branch	Females education office	Males education office	Females education administration	Males education administration	Office of Municipal Services	Municipality	Secretariat of municipality	Pensions	Social insurance	Awqaf (mortmain)	Center of promotion of virtue	Civil affairs	Passport department	Traffic centers	Police station	Police centre	Commercial bank	Postman	Post office	Travel agency	Public library	Civil defence	Charity association	Cooperative association	Development committee	Development Centre	Social security	Notary branch	Notary	Court	Agricultural fund	Agricultural branch	Agricultural Directorate	
104	140	103	4	206	2	0	0	0	0	0	1	1	1	0	2	1	0	0	0	2	0	0	0	1	2	1	1	1	3	2	5	4	6	1	0	5	6	0	5	0	1	0	2	3	1	2	0	Balqarn
426	442	8	2	451	2	0	0	0	0	0	1	1	1	0	1	1	0	0	0	1	0	0	0	2	1	0	1	1	2	2	2	0	2	1	1	1	2	0	1	0	1	0	1	1	0	1	0	Al Majardah
44	83	24	1	86	0	0	0	0	0	0	0	0	0	0	0	1	0	0	0	2	0	0	0	1	3	0	0	1	1	3	1	0	3	0	0	3	3	0	3	0	0	0	1	3	0	2	0	Tarib
27	30	5	4	31	0	0	0	0	0	0	0	1	0	0	1	1	0	0	0	1	0	0	0	0	1	1	0	1	1	1	0	1	1	0	0	1	1	0	3	1	0	0	1	1	0	0	0	Al Birk
386	444	38	4	452	0	0	0	0	0	0	0	1	0	0	1	1	0	0	0	1	0	0	0	1	3	0	0	1	1	2	2	1	3	0	0	2	3	0	2	0	0	0	1	2	0	0	0	Bariq
49	52	48	48	52	0	0	0	0	0	0	0	0	0	0	0	1	0	0	0	1	0	0	0	1	1	0	0	1	0	1	2	0	1	0	0	1	1	0	1	0	1	0	1	1	0	1	0	Tanumah
157	157	21	1	158	0	0	0	0	0	0	0	0	0	0	1	0	0	0	0	1	0	0	0	1	1	0	0	0	0	1	2	1	1	1	0	1	1	0	1	0	0	0	1	1	0	0	0	null
3595	4364	1010	146	4663	20	0	2	0	3	3	12	15	6	2	25	23	6	6	0	33	1	5	2	26	56	11	16	23	48	46	118	29	80	86	9	67	77	26	60	7	15	1	27	48	8	19	2	Total



## Educational services at the level of municipalities

## Males education in the public sector \*

		Secondary						Intermediate						Primary						Governorate or municipality				
Students per teacher average	Students density average	Number				Schools		Students per teacher average	Students density average	Number				Schools		Students per teacher average	Students density average	Number				Schools		
		Teachers	Students	Classes	Schools	Rented	Owned			Teachers	Students	Classes	Schools	Rented	Owned			Teachers	Students		Classes	Schools	Rented	Owned
11.0	41.5	475	5227	126	19	1	18	12.3	32.0	527	6499	203	32	2	30	12.8	24.9	1014	13007	523	50	10	40	Abha
6.4	27.7	13	83	3	1	0	1	16.5	26.4	8	132	5	1	0	1	6.1	8.9	41	249	28	5	1	4	Sawda
3.8	12.3	26	98	8	2	0	2	4.2	10.3	22	93	9	3	0	3	6.2	9.1	35	218	24	4	0	4	Billahmar
10.3	25.7	45	463	18	3	1	2	6.5	19.6	90	588	30	9	3	6	9.4	14.3	114	1076	75	12	2	10	Ash Sha'f
7.6	22.1	35	265	12	2	0	2	6.8	21.5	41	280	13	4	2	2	6.9	13.1	70	486	37	6	4	2	Marba
6.1	17.0	25	153	9	2	0	2	7.0	15.8	25	174	11	3	0	3	3.9	5.8	78	303	52	9	0	9	Tabab
6.7	16.1	29	193	12	2	0	2	8.1	19.0	21	171	9	2	0	2	5.3	8.0	58	305	38	6	0	6	Billasmar
4.7	20.2	26	121	6	2	1	1	10.1	18.5	11	111	6	2	1	1	6.5	17.9	33	215	12	2	0	2	Al Rabua'
7.4	14.8	10	74	5	1	0	1	4.7	14.2	18	85	6	2	1	1	7.0	10.2	25	174	17	3	1	2	Tamniah
5.7	14.3	15	86	6	1	0	1	5.3	14.0	8	42	3	1	0	1	4.4	7.1	21	92	13	2	0	2	Al Mawain
17.5	33.0	17	297	9	1	0	1	10.1	23.6	42	424	18	5	1	4	13.4	20.6	66	886	43	6	1	5	Al Qahma
8.8	29.3	10	88	3	1	0	1	6.2	13.3	13	80	6	2	1	1	3.0	7.0	49	146	21	4	3	1	Sadar Wailah
5.1	15.3	9	46	3	1	0	1	20.0	30.0	3	60	2	1	0	1	3.8	6.1	27	103	17	3	1	2	Bayhan
9.9	26.3	8	79	3	1	0	1	7.1	18.8	16	113	6	2	0	2	10.9	15.4	17	185	12	2	0	2	Al Athab

## Educational services at the level of municipalities

## Males education in the public sector \*

		Secondary						Intermediate						Primary						Governorate or municipality				
Students per teacher average	Students density average	Number				Schools		Students per teacher average	Students density average	Number				Schools		Students per teacher average	Students density average	Number				Schools		
		Teachers	Students	Classes	Schools	Rented	Owned			Teachers	Students	Classes	Schools	Rented	Owned			Teachers	Students		Classes	Schools	Rented	Owned
0.0	0.0	0	0	0	0	0	0	2.5	8.2	20	49	6	2	0	2	3.9	6.3	29	113	18	3	0	3	Hwraa Billasmar
8.5	31.0	11	93	3	1	1	0	7.3	17.0	7	51	3	1	0	1	3.6	6.0	20	72	12	2	2	0	Al Jehifah
0.0	0.0	0	0	0	0	0	0	2.0	5.3	8	16	3	1	1	0	2.4	2.8	7	17	6	1	1	0	Tadar'o
7.8	31.0	12	93	3	1	0	1	13.4	22.3	5	67	3	1	0	1	3.1	5.2	30	94	18	3	3	0	Radoum
6.5	19.5	18	117	6	1	0	1	5.6	18.3	23	128	7	2	0	2	5.9	6.3	32	188	30	5	0	5	Alerain
12.3	49.5	663	8166	165	24	5	19	12.3	27.9	821	10116	363	37	10	27	12.7	22.0	1717	21844	991	74	23	51	Khamis Mushayt
11.9	55.3	42	498	9	2	0	2	8.4	22.1	76	640	29	5	0	5	11.9	21.7	116	1386	64	7	0	7	Tendaha
9.9	29.2	56	554	19	3	1	2	12.4	29.1	40	495	17	4	0	4	12.3	18.5	89	1093	59	8	2	6	Wadi Ibn Hashibl
6.8	18.3	27	183	10	2	0	2	9.1	23.4	18	164	7	2	0	2	6.6	11.5	35	230	20	3	0	3	Yaara
14.4	28.9	18	260	9	1	0	1	8.9	21.7	34	304	14	4	1	3	8.8	10.5	67	588	56	9	1	8	Khaiber Al-Janoub
8.4	30.7	11	92	3	1	0	1	12.9	51.5	8	103	2	1	0	1	11.9	19.8	15	178	9	1	0	1	Al Hufayr
9.1	21.8	31	283	13	2	0	2	9.3	18.6	22	205	11	3	0	3	9.2	13.8	42	387	28	4	1	3	Al-Himah
7.3	22.0	9	66	3	1	0	1	7.7	23.0	18	138	6	2	0	2	8.9	20.0	27	240	12	2	1	1	As Sefia
7.7	23.0	9	69	3	1	0	1	8.3	19.3	7	58	3	1	0	1	6.8	5.7	5	34	6	1	0	1	AlJazeera

## Educational services at the level of municipalities

## Males education in the public sector \*

		Secondary						Intermediate						Primary						Governorate or municipality				
Students per teacher average	Students density average	Number				Schools		Students per teacher average	Students density average	Number				Schools		Students per teacher average	Students density average	Number				Schools		
		Teachers	Students	Classes	Schools	Rented	Owned			Teachers	Students	Classes	Schools	Rented	Owned			Teachers	Students		Classes	Schools	Rented	Owned
11.5	52.8	152	1743	33	10	3	7	10.3	27.1	197	2029	75	17	0	17	11.0	20.0	393	4308	215	27	2	25	Bishah
9.7	72.5	45	435	6	4	0	4	9.9	25.1	43	427	17	5	1	4	9.3	17.5	124	1152	66	8	1	7	Al Negea'
10.3	0.0	20	205	0	1	0	1	11.1	23.0	29	322	14	3	0	3	9.1	18.1	58	526	29	4	0	4	Al Hazemi
15.2	27.0	16	243	9	1	0	1	7.4	16.7	34	251	15	3	0	3	7.9	10.2	61	480	47	7	1	6	Samkh
8.9	20.3	34	304	15	2	0	2	13.7	22.6	23	316	14	3	0	3	7.4	11.3	81	599	53	8	1	7	Al Thenieah
7.9	0.0	28	220	0	1	1	0	9.8	24.6	25	246	10	2	0	2	10.3	15.3	61	629	41	6	0	6	Tabalah
10.2	33.8	20	203	6	1	0	1	10.3	20.5	20	205	10	2	0	2	15.9	14.8	28	444	30	4	1	3	Al Jumuah
12.1	34.3	17	206	6	1	0	1	9.6	24.0	20	192	8	2	0	2	7.5	10.3	52	391	38	6	1	5	Wadi Tarj
12.6	40.4	16	202	5	1	0	1	17.1	37.0	13	222	6	1	0	1	6.5	13.3	41	265	20	3	0	3	Al Junainah
0.0	0.0	0	0	0	0	0	0	2.4	9.7	12	29	3	1	0	1	6.2	5.2	5	31	6	1	0	1	Al Abla'
7.3	19.3	16	116	6	1	0	1	7.6	16.1	17	129	8	2	0	2	6.2	7.8	33	204	26	4	0	4	Al Quba'a
0.0	0.0	0	0	0	0	0	0	10.0	26.7	8	80	3	1	0	1	6.3	15.8	30	190	12	2	0	2	Al Dahw
17.8	29.7	20	356	12	2	0	2	10.9	22.7	27	295	13	3	0	3	17.5	22.3	37	646	29	3	0	3	Mahr
15.9	33.1	27	430	13	2	0	2	8.6	23.8	25	214	9	3	0	3	9.3	16.8	56	522	31	5	1	4	King Fahad Dam

## Educational services at the level of municipalities

## Males education in the public sector \*

		Secondary						Intermediate						Primary						Governorate or municipality				
Students per teacher average	Students density average	Number				Schools		Students per teacher average	Students density average	Number				Schools		Students per teacher average	Students density average	Number				Schools		
		Teachers	Students	Classes	Schools	Rented	Owned			Teachers	Students	Classes	Schools	Rented	Owned			Teachers	Students		Classes	Schools	Rented	Owned
0.0	0.0	0	0	0	0	0	0	0.0	0.0	0	0	0	0	0	0	9.3	17.4	15	139	8	1	0	1	Sour
0.0	0.0	0	0	0	0	0	0	3.1	8.3	8	25	3	1	0	1	2.7	5.0	11	30	6	1	0	1	Ar-Rass
5.9	22.3	15	89	4	1	0	1	13.9	19.4	7	97	5	1	0	1	6.5	12.6	31	201	16	2	1	1	Al Attf
7.8	29.0	101	784	27	5	0	5	6.3	17.2	98	619	36	10	2	8	6.1	10.3	186	1127	109	18	2	16	An Namas
3.5	12.7	55	190	15	3	2	1	3.5	12.5	43	150	12	4	1	3	2.7	5.3	109	294	55	9	2	7	Bani Amr
3.2	12.9	32	103	8	2	0	2	5.1	14.6	23	117	8	3	0	3	3.6	6.0	61	217	36	6	0	6	As Sareh
4.7	15.0	16	75	5	1	0	1	3.5	10.5	18	63	6	2	0	2	9.8	18.9	77	757	40	5	1	4	Zeid Valley
14.2	58.2	209	2967	51	10	3	7	12.2	28.0	261	3188	114	18	5	13	13.7	23.1	456	6266	271	30	1	29	Muhayil
11.0	61.8	62	680	11	3	0	3	11.9	28.7	65	776	27	6	0	6	11.0	18.7	143	1571	84	13	1	12	Qena
13.9	56.4	65	903	16	3	0	3	11.6	25.7	91	1053	41	7	1	6	11.7	18.3	188	2201	120	17	3	14	Bahr Abu Sukaynah
12.4	29.0	21	261	9	1	0	1	9.5	25.3	32	303	12	2	0	2	9.3	16.2	82	763	47	8	2	6	Tuhamat Billasmar and Billahmar
8.3	27.8	30	250	9	2	0	2	12.1	30.1	20	241	8	2	0	2	9.4	17.7	64	601	34	6	3	3	As Saaideh
0.0	0.0	0	0	0	0	0	0	8.6	25.7	9	77	3	1	0	1	13.1	16.3	15	196	12	2	1	1	Khelal
13.7	27.4	16	219	8	1	0	1	8.8	24.6	28	246	10	3	0	3	14.4	17.2	37	532	31	4	1	3	Hamid Alalayah

## Educational services at the level of municipalities

## Males education in the public sector \*

		Secondary						Intermediate						Primary						Governorate or municipality				
Students per teacher average	Students density average	Number				Schools		Students per teacher average	Students density average	Number				Schools		Students per teacher average	Students density average	Number				Schools		
		Teachers	Students	Classes	Schools	Rented	Owned			Teachers	Students	Classes	Schools	Rented	Owned			Teachers	Students		Classes	Schools	Rented	Owned
0.0	0.0	0	0	0	0	0	0	24.0	16.0	2	48	3	1	0	1	4.9	9.8	12	59	6	1	0	1	Habton
0.0	0.0	0	0	0	0	0	0	3.9	10.3	8	31	3	1	0	1	10.4	12.2	7	73	6	1	0	1	Wadi Taiah
6.2	45.1	58	361	8	3	0	3	7.1	21.9	65	459	21	5	0	5	7.8	11.7	120	933	80	13	0	13	Sarat Abidah
11.3	24.4	39	439	18	4	0	4	7.9	19.2	68	538	28	8	1	7	6.4	9.9	148	951	96	14	5	9	Al Farsha
7.7	23.6	43	331	14	3	0	3	7.6	24.3	45	340	14	4	0	4	7.3	12.1	86	628	52	8	1	7	Al Jawah
4.8	12.7	16	76	6	1	0	1	3.8	13.2	21	79	6	2	0	2	5.3	5.8	24	128	22	4	1	3	Alerqain
11.0	38.7	21	232	6	1	0	1	7.3	12.6	26	189	15	4	3	1	7.1	10.6	60	424	40	7	3	4	Wadi Al Haya
0.0	0.0	0	0	0	0	0	0	4.3	5.7	4	17	3	1	0	1	4.4	8.8	12	53	6	1	0	1	Wadi Saryan
3.1	10.3	10	31	3	1	0	1	5.0	8.3	5	25	3	1	0	1	4.6	7.4	8	37	5	1	0	1	Jouf Al Mouamr
6.3	0.0	18	113	0	1	0	1	9.4	21.8	14	131	6	1	0	1	7.0	12.0	31	216	18	3	0	3	Al Asran
3.8	16.7	26	100	6	2	0	2	4.1	12.2	18	73	6	2	0	2	6.5	8.9	30	195	22	4	0	4	Sabt Bani Beshr
0.0	0.0	0	0	0	0	0	0	7.8	15.7	6	47	3	1	0	1	7.6	16.5	13	99	6	1	0	1	'Eyn Al Luway
3.0	13.0	13	39	3	1	0	1	13.4	23.5	7	94	4	2	0	2	10.7	15.6	19	203	13	2	1	1	Khasm Ankar
18.7	58.2	28	524	9	3	1	2	14.8	24.0	44	649	27	6	0	6	12.3	16.1	114	1399	87	11	4	7	Tathlith

## Educational services at the level of municipalities

## Males education in the public sector \*

		Secondary						Intermediate						Primary						Governorate or municipality				
Students per teacher average	Students density average	Number				Schools		Students per teacher average	Students density average	Number				Schools		Students per teacher average	Students density average	Number				Schools		
		Teachers	Students	Classes	Schools	Rented	Owned			Teachers	Students	Classes	Schools	Rented	Owned			Teachers	Students		Classes	Schools	Rented	Owned
10.3	31.0	9	93	3	1	0	1	6.8	13.5	12	81	6	2	0	2	6.3	6.9	42	264	38	6	4	2	Al Ain
3.1	11.3	22	68	6	2	0	2	13.3	17.7	12	159	9	3	0	3	11.4	13.9	34	389	28	4	1	3	Al Amoah
8.6	20.0	7	60	3	1	0	1	10.0	16.7	5	50	3	1	0	1	7.1	9.6	15	106	11	2	1	1	Al Qirah
4.3	18.7	13	56	3	1	0	1	15.0	10.0	2	30	3	1	0	1	4.5	9.8	13	59	6	1	0	1	Habiya
9.3	23.3	15	140	6	2	1	1	6.6	17.6	24	158	9	3	0	3	7.4	9.5	40	296	31	6	2	4	Al Hamdah
20.1	56.4	14	282	5	1	0	1	12.9	25.8	18	232	9	2	0	2	9.7	11.9	32	309	26	4	2	2	Al Zerq
11.7	25.3	13	152	6	1	0	1	13.8	20.7	9	124	6	1	0	1	5.9	8.3	34	199	24	4	0	4	Jash
2.7	12.7	14	38	3	1	0	1	15.0	10.0	2	30	3	1	0	1	7.0	7.0	6	42	6	1	0	1	Al Fara'
0.0	0.0	0	0	0	0	0	0	3.7	7.3	6	22	3	1	0	1	5.7	6.7	13	74	11	2	1	1	Theqar Swidan
4.9	18.0	11	54	3	1	0	1	24.3	24.3	4	97	4	1	0	1	10.1	10.6	18	181	17	3	2	1	Amaer Aal Humaidan
0.0	0.0	0	0	0	0	0	0	0.0	0.0	0	0	0	0	0	0	7.1	10.7	9	64	6	1	0	1	Al Nahdein
7.1	19.0	8	57	3	1	0	1	21.7	21.7	3	65	3	1	0	1	11.7	17.5	9	105	6	1	0	1	Ar Rahwa
0.0	0.0	0	0	0	0	0	0	2.7	6.3	7	19	3	1	0	1	5.8	4.8	10	58	12	2	1	1	Al Aziziyah
0.0	0.0	0	0	0	0	0	0	8.4	14.0	5	42	3	1	0	1	6.2	10.3	10	62	6	1	0	1	Baidhan

## Educational services at the level of municipalities

## Males education in the public sector \*

		Secondary						Intermediate						Primary						Governorate or municipality				
Students per teacher average	Students density average	Number				Schools		Students per teacher average	Students density average	Number				Schools		Students per teacher average	Students density average	Number				Schools		
		Teachers	Students	Classes	Schools	Rented	Owned			Teachers	Students	Classes	Schools	Rented	Owned			Teachers	Students		Classes	Schools	Rented	Owned
4.4	21.9	75	328	15	5	1	4	5.5	15.8	139	760	48	15	1	14	6.2	10.1	212	1311	130	21	2	19	Rijal Al Ma
3.7	13.7	41	151	11	3	0	3	4.1	7.3	21	87	12	4	0	4	2.7	3.6	50	133	37	7	2	5	Hiswah
8.0	24.1	51	409	17	3	1	2	5.6	15.1	54	301	20	5	1	4	6.2	9.6	133	826	86	14	1	13	Habeel
9.1	39.9	66	598	15	4	0	4	9.1	23.4	54	492	21	6	0	6	6.3	10.6	121	760	72	11	2	9	Al Haridhah
6.3	25.3	12	76	3	1	0	1	5.8	17.3	18	104	6	2	0	2	3.5	6.7	44	155	23	4	1	3	Rawam
0.0	0.0	0	0	0	0	0	0	3.4	9.0	8	27	3	1	0	1	4.1	6.8	10	41	6	1	0	1	Wasaneb
11.7	31.2	152	1778	57	7	2	5	13.8	25.7	155	2135	83	8	1	7	14.2	21.9	297	4222	193	15	4	11	Ahad Rufaydah
10.6	124.0	35	372	3	2	0	2	11.8	23.0	47	553	24	4	1	3	12.5	19.6	104	1296	66	6	0	6	Al Wadeen
5.2	13.0	15	78	6	1	0	1	10.6	23.8	9	95	4	1	0	1	6.3	8.7	40	251	29	5	0	5	Alfaraaien
5.3	16.8	19	101	6	1	0	1	5.7	15.2	16	91	6	1	0	1	5.7	9.1	29	164	18	3	0	3	Sha'f Jarma
6.8	32.9	78	527	16	4	0	4	7.2	19.2	80	576	30	7	0	7	7.4	11.0	145	1070	97	14	1	13	Zahrn Al Janub
0.0	0.0	0	0	0	0	0	0	3.5	8.8	10	35	4	1	0	1	4.4	6.3	27	120	19	3	0	3	Al Faydh
0.0	0.0	0	0	0	0	0	0	3.1	10.3	10	31	3	1	0	1	4.3	5.5	14	60	11	2	1	1	Ulab
10.0	23.3	14	140	6	1	0	1	15.0	20.0	8	120	6	1	0	1	5.6	9.7	40	224	23	3	0	3	Al-Gha'e'l

## Educational services at the level of municipalities

## Males education in the public sector \*

		Secondary						Intermediate						Primary						Governorate or municipality				
Students per teacher average	Students density average	Number				Schools		Students per teacher average	Students density average	Number				Schools		Students per teacher average	Students density average	Number				Schools		
		Teachers	Students	Classes	Schools	Rented	Owned			Teachers	Students	Classes	Schools	Rented	Owned			Teachers	Students		Classes	Schools	Rented	Owned
5.8	14.5	15	87	6	1	0	1	7.7	15.3	6	46	3	1	0	1	5.3	8.8	10	53	6	1	0	1	Al Hajer
0.0	0.0	0	0	0	0	0	0	0.0	0.0	0	0	0	0	0	0	13.3	17.1	9	120	7	1	1	0	Kalhaa
0.0	0.0	0	0	0	0	0	0	1.3	4.0	9	12	3	1	0	1	4.9	5.7	7	34	6	1	0	1	Alnedaa
6.5	16.3	15	98	6	1	0	1	6.0	19.9	23	139	7	2	0	2	3.9	4.6	30	116	25	5	0	5	Al Refgha
0.0	0.0	0	0	0	0	0	0	0.0	0.0	0	0	0	0	0	0	5.2	7.8	9	47	6	1	0	1	Al Ghoul
10.1	151.3	45	454	3	2	0	2	8.0	21.3	56	448	21	6	0	6	12.0	17.2	80	962	56	8	1	7	Balqarn
8.3	26.4	32	264	10	3	0	3	12.0	26.3	22	263	10	3	0	3	9.7	15.4	65	632	41	7	1	6	Al Bashayer
3.5	15.0	13	45	3	1	0	1	8.8	14.7	5	44	3	1	0	1	16.0	16.0	6	96	6	1	0	1	Talala
9.1	27.2	18	163	6	1	0	1	5.5	15.1	22	121	8	3	0	3	11.1	15.4	25	277	18	3	0	3	Afraq
6.5	80.7	37	242	3	2	0	2	6.9	20.1	35	241	12	3	0	3	6.8	10.5	54	368	35	6	0	6	Khathaam
9.5	0.0	21	200	0	1	0	1	5.5	15.3	33	183	12	4	0	4	4.4	7.4	78	347	47	8	1	7	Bashout
0.0	0.0	0	0	0	0	0	0	4.0	10.7	8	32	3	1	0	1	6.9	11.5	10	69	6	1	0	1	Al Salamah
16.8	30.8	11	185	6	1	0	1	14.9	29.8	12	179	6	1	0	1	9.1	14.0	40	365	26	4	1	3	Shawas
4.1	15.0	11	45	3	1	0	1	8.0	18.7	7	56	3	1	0	1	8.8	16.2	11	97	6	1	0	1	Shaaf Blqarn



## Educational services at the level of municipalities

## Males education in the public sector \*

		Secondary						Intermediate						Primary						Governorate or municipality				
Students per teacher average	Students density average	Number				Schools		Students per teacher average	Students density average	Number				Schools		Students per teacher average	Students density average	Number				Schools		
		Teachers	Students	Classes	Schools	Rented	Owned			Teachers	Students	Classes	Schools	Rented	Owned			Teachers	Students		Classes	Schools	Rented	Owned
6.8	19.3	17	116	6	1	0	1	7.7	19.3	15	116	6	2	0	2	5.1	7.5	44	225	30	5	0	5	Al Shafaa
10.3	37.2	72	743	20	4	0	4	8.8	25.2	112	983	39	8	1	7	9.5	16.4	180	1702	104	15	3	12	Al Majardah
10.7	26.2	27	288	11	2	1	1	10.1	22.4	31	313	14	3	1	2	8.8	16.5	49	429	26	4	0	4	Tharban
4.8	21.0	13	63	3	1	0	1	12.5	37.5	6	75	2	1	0	1	5.3	7.4	25	133	18	3	0	3	Abas
12.9	30.0	14	180	6	1	0	1	13.7	29.7	13	178	6	1	0	1	9.5	14.6	37	351	24	3	0	3	Uhod Tharban
8.9	29.7	10	89	3	1	0	1	12.1	28.3	7	85	3	1	0	1	4.9	7.6	34	168	22	4	1	3	Khatbah
26.4	0.0	11	290	0	1	1	0	7.4	23.4	41	304	13	3	0	3	9.6	17.8	67	641	36	5	0	5	Tarib
3.9	14.3	11	43	3	1	0	1	4.9	11.3	7	34	3	1	0	1	4.8	7.2	9	43	6	1	0	1	Khanqa
2.5	9.0	11	27	3	1	0	1	4.0	5.3	4	16	3	1	0	1	3.0	4.0	8	24	6	1	0	1	Mlahat Al Ahbab
16.6	43.2	13	216	5	1	0	1	8.4	17.7	19	159	9	3	0	3	7.8	9.4	35	272	29	5	2	3	Al Subaykha
14.7	27.0	11	162	6	1	0	1	24.4	28.5	7	171	6	1	0	1	6.8	9.4	40	273	29	5	1	4	Al Madha
0.0	0.0	0	0	0	0	0	0	1.4	4.7	10	14	3	1	0	1	2.9	3.8	8	23	6	1	0	1	Arqat Al Soliman
0.0	0.0	0	0	0	0	0	0	10.6	24.7	7	74	3	1	0	1	10.4	19.0	11	114	6	1	0	1	Al Ghodat
30.7	0.0	10	307	0	1	0	1	11.3	34.0	24	272	8	2	0	2	11.3	20.7	42	476	23	3	0	3	Al Birk

## Educational services at the level of municipalities

## Males education in the public sector \*

		Secondary						Intermediate						Primary						Governorate or municipality				
Students per teacher average	Students density average	Number				Schools		Students per teacher average	Students density average	Number				Schools		Students per teacher average	Students density average	Number				Schools		
		Teachers	Students	Classes	Schools	Rented	Owned			Teachers	Students	Classes	Schools	Rented	Owned			Teachers	Students		Classes	Schools	Rented	Owned
8.3	27.7	10	83	3	1	0	1	9.6	32.6	17	163	5	2	0	2	13.2	19.8	27	357	18	3	0	3	Amaq
0.0	0.0	0	0	0	0	0	0	11.2	24.3	13	146	6	2	0	2	14.9	20.6	18	268	13	2	0	2	Zahban
12.5	26.1	25	313	12	2	0	2	10.3	38.8	15	155	4	2	0	2	10.6	16.6	36	381	23	4	1	3	Al Marsad
11.1	45.0	73	810	18	4	2	2	10.6	26.8	58	616	23	5	0	5	9.0	16.3	146	1321	81	14	1	13	Bariq
15.4	69.2	27	415	6	2	0	2	8.8	23.2	58	510	22	6	1	5	11.5	15.9	89	1020	64	9	1	8	Thloth Al Mandhar
10.5	26.2	15	157	6	1	0	1	6.6	14.9	34	224	15	4	0	4	6.2	10.1	67	415	41	7	3	4	Jema'at Rebeia (Al Maqatirah)
7.4	46.5	50	372	8	3	0	3	5.9	17.8	60	356	20	6	1	5	5.5	8.7	137	754	87	16	7	9	Tanumah
3.4	10.3	9	31	3	1	0	1	0.0	0.0	0	0	0	0	0	0	1.8	5.3	9	16	3	1	0	1	Mansebah
6.6	25.0	72	475	19	5	0	5	8.2	18.5	54	445	24	6	0	6	7.5	10.4	125	932	90	14	1	13	null
10.0	36.4	4358	43698	1199	251	29	222	9.8	23.7	5069	49707	2095	447	45	402	9.8	16.0	10326	101351	6326	839	152	687	Total

\* Includes general education+Quran memorization+Secondary school(courses)

## Educational services at the level of municipalities

## Females education in the public sector \*

		Secondary						Intermediate						Primary						Governorate or municipality				
Students per teacher average	Students density average	Number				Schools		Students per teacher average	Students density average	Number				Schools		Students per teacher average	Students density average	Number				Schools		
		Teachers	Students	Classes	Schools	Rented	Owned			Teachers	Students	Classes	Schools	Rented	Owned			Teachers	Students		Classes	Schools	Rented	Owned
6.5	36.2	935	6113	169	24	2	22	7.4	28.1	903	6661	237	31	6	25	8.0	22.9	1774	14185	619	61	27	34	Abha
6.8	20.4	15	102	5	1	0	1	3.6	18.8	31	113	6	2	0	2	4.3	9.8	50	216	22	4	1	3	Sawda
3.0	10.1	34	101	10	2	0	2	3.7	10.5	23	84	8	3	0	3	3.4	7.6	56	189	25	4	0	4	Billahmar
8.1	28.4	56	454	16	3	0	3	5.8	21.0	101	588	28	8	0	8	5.6	13.9	184	1029	74	12	1	11	Ash Sha'f
11.0	29.7	27	297	10	2	0	2	10.8	24.5	34	368	15	4	1	3	6.1	14.5	81	493	34	5	1	4	Marba
2.5	14.5	46	116	8	2	0	2	5.6	14.4	28	158	11	3	0	3	3.1	6.5	107	327	50	9	5	4	Tabab
5.1	15.4	39	200	13	3	0	3	4.8	19.9	46	219	11	3	0	3	3.6	7.0	92	334	48	8	2	6	Billasmar
5.8	24.5	17	98	4	1	0	1	3.6	15.6	30	109	7	2	1	1	5.7	14.5	43	247	17	3	1	2	Al Rabua'
3.7	14.2	23	85	6	1	0	1	5.5	11.6	19	104	9	2	0	2	5.7	11.6	43	244	21	4	0	4	Tamniah
9.9	29.6	15	148	5	1	0	1	3.3	10.0	9	30	3	1	0	1	1.8	4.5	30	54	12	2	0	2	Al Mawain
10.7	30.3	31	333	11	2	0	2	13.1	31.0	26	341	11	2	2	0	11.0	18.8	72	791	42	6	5	1	Al Qahma
3.2	22.7	21	68	3	1	0	1	4.3	13.0	18	78	6	2	1	1	3.7	6.8	31	115	17	3	2	1	Sadar Wailah
3.3	10.0	15	50	5	1	0	1	6.4	15.0	7	45	3	1	0	1	3.1	7.7	30	92	12	2	0	2	Bayhan
0.0	0.0	0	0	0	0	0	0	4.6	20.5	27	123	6	2	0	2	7.2	17.3	29	208	12	2	0	2	Al Athab

Table (24 - 2 )

## Educational services at the level of municipalities

## Females education in the public sector \*

		Secondary						Intermediate						Primary						Governorate or municipality				
Students per teacher average	Students density average	Number				Schools		Students per teacher average	Students density average	Number				Schools		Students per teacher average	Students density average	Number				Schools		
		Teachers	Students	Classes	Schools	Rented	Owned			Teachers	Students	Classes	Schools	Rented	Owned			Teachers	Students		Classes	Schools	Rented	Owned
2.4	8.5	14	34	4	1	0	1	1.9	9.3	29	56	6	2	0	2	3.2	6.0	32	102	17	3	1	2	Hwraa Billasmar
2.9	13.7	14	41	3	1	0	1	1.8	6.0	20	36	6	2	0	2	2.3	4.2	20	46	11	2	0	2	Al Jehifah
0.0	0.0	0	0	0	0	0	0	0.7	2.7	12	8	3	1	0	1	1.8	3.2	9	16	5	1	0	1	Tadar'o
3.5	12.7	11	38	3	1	0	1	5.1	15.3	9	46	3	1	1	0	3.3	7.1	24	78	11	2	1	1	Radoum
8.0	20.0	15	120	6	1	0	1	3.4	12.0	21	72	6	2	0	2	3.6	6.4	67	242	38	6	0	6	Alerain
9.2	34.7	1021	9379	270	32	6	26	11.0	32.5	943	10396	320	39	8	31	11.6	25.5	2012	23392	916	73	21	52	Khamis Mushayt
7.8	26.8	90	698	26	3	0	3	7.4	25.1	92	678	27	6	0	6	8.7	20.1	183	1587	79	9	0	9	Tendaha
10.2	24.4	48	488	20	3	0	3	10.0	23.9	50	502	21	4	0	4	9.2	17.4	115	1059	61	8	0	8	Wadi Ibn Hashibl
7.2	23.8	20	143	6	1	0	1	9.1	20.4	18	163	8	2	1	1	7.0	16.4	42	295	18	3	2	1	Yaara
21.2	42.4	16	339	8	1	0	1	7.2	18.0	58	415	23	7	0	7	6.3	14.4	98	621	43	7	1	6	Khaiber Al-Janoub
7.2	20.2	14	101	5	1	0	1	14.3	33.3	7	100	3	1	0	1	13.4	23.0	12	161	7	1	0	1	Al Hufayr
9.6	16.6	19	183	11	2	0	2	8.9	34.2	23	205	6	2	0	2	4.5	13.4	72	322	24	4	0	4	Al-Himah
4.6	11.2	27	123	11	2	0	2	5.1	16.8	20	101	6	2	1	1	8.8	20.4	28	245	12	2	1	1	As Sefia
0.0	0.0	0	0	0	0	0	0	0.0	0.0	0	0	0	0	0	0	3.7	6.2	10	37	6	1	1	0	Aljazeera

The sixteenth services guide 2017\_Region Aseer

## Educational services at the level of municipalities

## Females education in the public sector \*

		Secondary						Intermediate						Primary						Governorate or municipality				
Students per teacher average	Students density average	Number				Schools		Students per teacher average	Students density average	Number				Schools		Students per teacher average	Students density average	Number				Schools		
		Teachers	Students	Classes	Schools	Rented	Owned			Teachers	Students	Classes	Schools	Rented	Owned			Teachers	Students		Classes	Schools	Rented	Owned
7.5	42.6	296	2216	52	13	0	13	8.0	22.9	257	2061	90	19	3	16	7.9	19.0	612	4829	254	35	13	22	Bishah
5.8	20.1	73	422	21	4	0	4	6.0	20.9	66	397	19	5	0	5	7.1	16.2	139	988	61	9	0	9	Al Negea'
7.0	18.2	34	237	13	2	0	2	5.7	20.2	46	262	13	4	0	4	7.8	19.1	73	572	30	4	1	3	Al Hazemi
10.9	36.3	20	218	6	1	0	1	11.5	25.0	13	150	6	1	0	1	4.8	9.3	93	446	48	7	0	7	Samkh
7.2	18.3	38	275	15	3	0	3	6.0	19.1	48	286	15	5	1	4	7.6	13.9	70	530	38	6	1	5	Al Thenieah
10.6	24.8	21	223	9	1	0	1	12.1	24.2	18	218	9	2	0	2	7.3	14.5	77	564	39	6	0	6	Tabalah
5.1	27.2	32	163	6	1	0	1	10.2	29.1	20	204	7	2	1	1	8.9	18.6	42	372	20	3	1	2	Al Jumuah
10.5	28.6	19	200	7	1	0	1	5.6	15.2	30	167	11	3	0	3	5.1	10.3	73	372	36	6	4	2	Wadi Tarj
7.0	26.8	23	161	6	1	0	1	10.4	35.4	17	177	5	1	0	1	5.8	8.8	59	344	39	3	0	3	Al Junainah
7.9	19.7	15	118	6	1	0	1	10.9	26.2	12	131	5	2	0	2	3.5	6.2	55	191	31	5	3	2	Al Quba'a
3.8	15.0	20	75	5	1	0	1	10.6	28.3	8	85	3	1	0	1	5.3	14.7	33	176	12	2	0	2	Al Dahw
8.2	27.6	27	221	8	1	0	1	13.4	25.5	21	281	11	3	0	3	8.9	16.9	55	489	29	4	1	3	Mahr
7.5	19.7	34	256	13	2	0	2	5.5	24.1	48	265	11	4	0	4	6.4	14.1	71	451	32	5	0	5	King Fahad Dam
0.0	0.0	0	0	0	0	0	0	6.3	25.3	12	76	3	1	0	1	6.6	12.1	31	206	17	3	1	2	Sour

## Educational services at the level of municipalities

## Females education in the public sector \*

		Secondary						Intermediate						Primary						Governorate or municipality				
Students per teacher average	Students density average	Number				Schools		Students per teacher average	Students density average	Number				Schools		Students per teacher average	Students density average	Number				Schools		
		Teachers	Students	Classes	Schools	Rented	Owned			Teachers	Students	Classes	Schools	Rented	Owned			Teachers	Students		Classes	Schools	Rented	Owned
0.0	0.0	0	0	0	0	0	0	4.8	9.7	6	29	3	1	1	0	3.3	7.7	14	46	6	1	1	0	Ar-Rass
6.4	20.2	19	121	6	1	0	1	7.8	19.5	15	117	6	1	0	1	6.8	19.1	31	210	11	1	0	1	Al Attf
4.3	16.0	148	640	40	8	2	6	8.8	18.2	68	599	33	11	2	9	5.7	10.5	210	1190	113	19	2	17	An Namas
4.1	14.1	34	141	10	2	0	2	3.9	8.8	34	132	15	5	0	5	4.0	6.1	72	289	47	8	0	8	Bani Amr
6.9	18.5	16	111	6	1	0	1	5.7	18.2	19	109	6	2	0	2	4.4	6.9	54	236	34	6	1	5	As Sareh
4.8	18.2	19	91	5	1	0	1	17.2	28.7	5	86	3	1	0	1	3.4	7.0	49	169	24	4	1	3	Zeid Valley
16.7	62.5	187	3123	50	10	5	5	12.3	32.2	263	3223	100	19	8	11	12.0	22.6	515	6160	273	34	14	20	Muhayil
13.7	61.4	63	860	14	3	1	2	14.1	30.3	56	787	26	4	1	3	8.6	17.2	199	1705	99	16	3	13	Qena
15.2	89.5	65	985	11	3	2	1	13.4	29.5	73	975	33	7	4	3	10.5	18.8	201	2101	112	16	10	6	Bahr Abu Sukaynah
16.9	45.2	16	271	6	1	0	1	17.7	38.3	13	230	6	1	0	1	8.2	15.6	95	781	50	8	7	1	Tuhamat Billasmar and Billahmar
11.1	25.3	32	354	14	3	1	2	5.7	20.6	36	206	10	3	2	1	7.4	13.8	56	413	30	5	4	1	As Saaidah
7.4	24.7	10	74	3	1	0	1	11.9	31.7	8	95	3	1	0	1	5.2	10.5	22	115	11	2	2	0	Khelal
14.0	37.3	16	224	6	1	0	1	9.0	22.8	28	251	11	3	1	2	13.8	20.4	34	470	23	3	1	2	Hamid Alalayah
0.0	0.0	0	0	0	0	0	0	5.0	10.0	6	30	3	1	0	1	7.6	15.2	12	91	6	1	0	1	Habton

## Educational services at the level of municipalities

## Females education in the public sector \*

		Secondary						Intermediate						Primary						Governorate or municipality				
Students per teacher average	Students density average	Number				Schools		Students per teacher average	Students density average	Number				Schools		Students per teacher average	Students density average	Number				Schools		
		Teachers	Students	Classes	Schools	Rented	Owned			Teachers	Students	Classes	Schools	Rented	Owned			Teachers	Students		Classes	Schools	Rented	Owned
0.0	0.0	0	0	0	0	0	0	3.2	9.7	9	29	3	1	0	1	5.1	7.7	9	46	6	1	0	1	Wadi Taiah
4.0	32.7	99	392	12	5	0	5	7.1	23.4	63	445	19	5	0	5	5.3	12.0	173	915	76	12	1	11	Sarat Abidah
16.0	23.1	13	208	9	2	1	1	10.4	23.2	38	395	17	5	4	1	5.1	12.2	183	929	76	11	10	1	Al Farsha
5.4	22.6	58	316	14	3	0	3	6.6	24.4	52	342	14	4	0	4	5.9	14.9	109	642	43	6	2	4	Al Jawah
5.2	18.8	18	94	5	1	0	1	27.7	27.7	3	83	3	1	0	1	3.3	7.9	41	135	17	3	1	2	Alerqain
5.9	23.7	12	71	3	1	0	1	6.1	19.0	25	152	8	2	1	1	7.2	11.3	58	418	37	5	2	3	Wadi Al Haya
0.0	0.0	0	0	0	0	0	0	0.0	0.0	0	0	0	0	0	0	3.4	6.2	11	37	6	1	1	0	Wadi Saryan
2.2	7.3	10	22	3	1	0	1	2.0	8.0	12	24	3	1	0	1	3.2	4.8	9	29	6	1	0	1	Jouf Al Mouamr
10.2	26.3	18	184	7	1	0	1	6.6	25.2	19	126	5	1	0	1	5.2	12.6	44	227	18	3	0	3	Al Asran
3.0	12.3	29	86	7	2	0	2	4.0	14.5	22	87	6	2	0	2	4.5	10.9	41	186	17	3	0	3	Sabt Bani Beshr
0.0	0.0	0	0	0	0	0	0	29.0	19.3	2	58	3	1	0	1	4.4	17.5	24	105	6	1	0	1	'Eyn Al Luway
0.0	0.0	0	0	0	0	0	0	4.2	8.3	6	25	3	1	0	1	7.3	16.9	30	220	13	2	0	2	Khasm Ankar
12.3	42.5	38	467	11	3	1	2	11.8	27.3	53	628	23	6	0	6	8.2	15.7	149	1222	78	11	1	10	Tathlith
0.0	0.0	0	0	0	0	0	0	0.0	0.0	0	0	0	0	0	0	3.1	4.8	37	115	24	4	1	3	Al Ain

## Educational services at the level of municipalities

## Females education in the public sector \*

		Secondary						Intermediate						Primary						Governorate or municipality				
Students per teacher average	Students density average	Number				Schools		Students per teacher average	Students density average	Number				Schools		Students per teacher average	Students density average	Number				Schools		
		Teachers	Students	Classes	Schools	Rented	Owned			Teachers	Students	Classes	Schools	Rented	Owned			Teachers	Students		Classes	Schools	Rented	Owned
7.7	23.0	9	69	3	1	0	1	13.5	36.0	8	108	3	1	0	1	7.0	11.1	35	244	22	4	2	2	Al Amoah
1.1	4.7	13	14	3	1	0	1	4.1	12.3	9	37	3	1	0	1	4.3	6.8	19	81	12	2	0	2	Al Qirah
0.0	0.0	0	0	0	0	0	0	0.0	0.0	0	0	0	0	0	0	16.3	8.2	3	49	6	1	1	0	Habiya
3.1	14.8	24	74	5	1	0	1	9.3	13.3	10	93	7	3	1	2	4.6	9.0	55	252	28	5	2	3	Al Hamdah
4.1	9.8	12	49	5	1	0	1	7.4	12.3	10	74	6	2	0	2	8.5	13.6	40	339	25	4	2	2	Al Zerq
9.2	19.8	13	119	6	1	0	1	9.2	23.8	13	119	5	1	0	1	3.9	8.0	59	233	29	5	0	5	Jash
0.0	0.0	0	0	0	0	0	0	0.0	0.0	0	0	0	0	0	0	3.7	5.5	9	33	6	1	1	0	Al Fara'
0.0	0.0	0	0	0	0	0	0	0.0	19.0	0	38	2	1	0	1	3.8	5.8	17	64	11	2	1	1	Theqar Swidan
0.0	0.0	0	0	0	0	0	0	3.3	10.0	18	60	6	2	1	1	4.2	9.1	39	163	18	3	1	2	Amaer Aal Humaidan
0.0	0.0	0	0	0	0	0	0	0.0	0.0	0	0	0	0	0	0	12.7	27.5	13	165	6	1	1	0	Al Nahdein
0.0	0.0	0	0	0	0	0	0	3.0	6.0	6	18	3	1	0	1	8.8	14.7	10	88	6	1	0	1	Ar Rahwa
0.0	0.0	0	0	0	0	0	0	0.0	0.0	0	0	0	0	0	0	2.9	8.3	34	99	12	2	1	1	Al Aziziyah
0.0	0.0	0	0	0	0	0	0	9.8	13.0	4	39	3	1	1	0	5.3	8.8	10	53	6	1	0	1	Baidhan
8.0	22.8	80	637	28	5	1	4	8.3	21.1	81	674	32	8	3	5	5.8	11.6	223	1292	111	17	8	9	Rijal Al Ma



## Educational services at the level of municipalities

## Females education in the public sector \*

		Secondary						Intermediate						Primary						Governorate or municipality				
Students per teacher average	Students density average	Number				Schools		Students per teacher average	Students density average	Number				Schools		Students per teacher average	Students density average	Number				Schools		
		Teachers	Students	Classes	Schools	Rented	Owned			Teachers	Students	Classes	Schools	Rented	Owned			Teachers	Students		Classes	Schools	Rented	Owned
2.6	6.7	28	74	11	3	0	3	3.8	6.6	24	92	14	4	1	3	3.3	5.0	37	121	24	4	1	3	Hiswah
11.7	32.9	31	362	11	2	0	2	13.8	38.4	25	346	9	2	0	2	7.1	12.5	112	790	63	10	1	9	Habeel
9.7	32.3	30	291	9	2	1	1	14.4	31.9	31	447	14	5	3	2	11.1	16.5	64	708	43	7	0	7	Al Haridhah
7.0	12.4	16	112	9	2	0	2	7.4	13.5	11	81	6	2	1	1	4.5	6.2	32	143	23	4	2	2	Rawam
0.0	0.0	0	0	0	0	0	0	1.8	8.0	13	24	3	1	1	0	3.1	6.7	13	40	6	1	0	1	Wasaneb
12.0	34.8	131	1566	45	6	1	5	12.0	30.5	199	2381	78	10	2	8	12.4	24.7	377	4665	189	17	2	15	Ahad Rufaydah
9.4	31.1	53	498	16	2	0	2	8.9	24.8	67	594	24	4	0	4	11.6	22.8	110	1279	56	7	0	7	Al Wadeen
6.3	18.8	18	113	6	1	0	1	3.9	14.3	22	86	6	2	0	2	3.7	8.3	65	242	29	5	2	3	Alfaraaien
6.1	14.6	12	73	5	1	0	1	3.5	13.3	23	80	6	2	0	2	3.6	8.0	38	136	17	3	0	3	Sha'f Jarma
9.3	22.0	66	615	28	7	2	5	6.8	19.2	87	595	31	8	0	8	5.2	10.1	207	1080	107	17	4	13	Zahran Al Janub
7.3	19.7	19	138	7	1	0	1	5.6	15.0	16	90	6	2	0	2	4.7	7.3	25	117	16	3	0	3	Al Faydh
0.0	0.0	0	0	0	0	0	0	0.0	0.0	0	0	0	0	0	0	3.8	3.5	10	38	11	2	2	0	Ulab
16.3	19.6	6	98	5	1	0	1	8.7	14.5	10	87	6	2	1	1	4.1	7.4	31	126	17	3	2	1	Al-Gha'e'l
0.0	0.0	0	0	0	0	0	0	5.0	13.3	8	40	3	1	0	1	3.8	7.0	11	42	6	1	0	1	Al Hajer

## Educational services at the level of municipalities

## Females education in the public sector \*

		Secondary						Intermediate						Primary						Governorate or municipality				
Students per teacher average	Students density average	Number				Schools		Students per teacher average	Students density average	Number				Schools		Students per teacher average	Students density average	Number				Schools		
		Teachers	Students	Classes	Schools	Rented	Owned			Teachers	Students	Classes	Schools	Rented	Owned			Teachers	Students		Classes	Schools	Rented	Owned
0.0	0.0	0	0	0	0	0	0	0.0	0.0	0	0	0	0	0	0	2.6	5.2	12	31	6	1	0	1	Alnedaa
0.0	0.0	0	0	0	0	0	0	3.9	14.3	22	86	6	2	0	2	4.7	5.7	29	137	24	4	1	3	Al Refgha
0.0	0.0	0	0	0	0	0	0	0.0	0.0	0	0	0	0	0	0	4.8	8.0	10	48	6	1	0	1	Al Ghoul
11.2	74.2	33	371	5	2	0	2	7.5	22.4	63	470	21	6	0	6	7.2	16.9	127	914	54	8	1	7	Balqarn
6.7	13.4	40	267	20	4	0	4	7.0	18.9	38	265	14	5	1	4	6.4	15.0	94	598	40	7	3	4	Al Bashayer
0.0	0.0	0	0	0	0	0	0	6.8	18.0	8	54	3	1	0	1	5.9	17.8	18	107	6	1	0	1	Talala
15.9	27.9	14	223	8	1	0	1	8.0	18.3	16	128	7	1	0	1	6.4	13.5	42	270	20	3	0	3	Afraa
5.8	14.8	41	236	16	3	2	1	5.6	14.8	40	222	15	5	3	2	4.8	11.0	97	461	42	7	4	3	Khathaam
8.6	66.8	31	267	4	2	1	1	4.5	12.8	45	204	16	6	2	4	4.2	9.4	88	366	39	7	4	3	Bashout
4.5	12.6	14	63	5	1	0	1	7.9	21.0	8	63	3	1	0	1	8.3	15.2	11	91	6	1	0	1	Al Salamah
15.8	29.0	11	174	6	1	1	0	10.0	20.0	18	180	9	2	1	1	9.6	17.4	38	366	21	3	2	1	Shawas
3.0	12.0	20	60	5	1	0	1	4.2	12.7	9	38	3	1	0	1	3.8	15.2	24	91	6	1	0	1	Shaaf Blqarn
3.9	12.6	32	126	10	2	0	2	5.3	16.8	19	101	6	2	0	2	2.8	6.3	78	221	35	6	1	5	Al Shafaa
17.9	52.7	47	843	16	4	0	4	13.0	32.6	70	913	28	6	2	4	6.8	13.5	265	1798	133	20	11	9	Al Majardah

## Educational services at the level of municipalities

## Females education in the public sector \*

		Secondary						Intermediate						Primary						Governorate or municipality				
Students per teacher average	Students density average	Number				Schools		Students per teacher average	Students density average	Number				Schools		Students per teacher average	Students density average	Number				Schools		
		Teachers	Students	Classes	Schools	Rented	Owned			Teachers	Students	Classes	Schools	Rented	Owned			Teachers	Students		Classes	Schools	Rented	Owned
10.9	31.0	34	372	12	2	1	1	10.7	27.2	33	353	13	3	0	3	10.3	19.5	51	526	27	4	0	4	Tharban
7.1	14.2	10	71	5	1	0	1	8.9	23.7	8	71	3	1	0	1	5.2	10.8	23	119	11	2	1	1	Abas
13.6	35.0	18	245	7	1	0	1	15.5	40.4	13	202	5	1	0	1	9.1	13.9	35	319	23	3	2	1	Uhod Tharban
7.2	19.8	11	79	4	1	0	1	5.4	14.5	16	87	6	2	1	1	6.0	11.4	34	205	18	3	1	2	Khatbah
8.8	25.6	35	307	12	2	0	2	12.3	25.7	25	308	12	2	0	2	8.3	15.8	71	586	37	5	0	5	Tarib
5.4	9.0	5	27	3	1	0	1	6.0	16.0	8	48	3	1	0	1	2.8	5.2	22	62	12	2	1	1	Khanqa
0.0	0.0	0	0	0	0	0	0	0.0	0.0	0	0	0	0	0	0	1.9	3.4	9	17	5	1	1	0	Mlahat Al Ahbab
9.9	27.6	14	138	5	1	0	1	6.9	15.0	13	90	6	2	1	1	4.3	6.7	59	253	38	7	0	7	Al Subaykha
9.7	33.8	21	203	6	1	0	1	11.2	24.2	13	145	6	1	0	1	7.6	12.8	37	281	22	3	0	3	Al Madha
0.0	0.0	0	0	0	0	0	0	0.0	0.0	0	0	0	0	0	0	1.8	3.5	12	21	6	1	0	1	Arqat Al Soliman
0.0	0.0	0	0	0	0	0	0	5.7	13.3	7	40	3	1	0	1	9.0	15.0	10	90	6	1	0	1	Al Ghodat
13.4	36.3	27	363	10	2	0	2	12.6	39.4	25	315	8	2	0	2	6.7	19.7	65	434	22	3	0	3	Al Birk
0.0	0.0	0	0	0	0	0	0	6.2	26.8	26	161	6	2	0	2	7.2	16.3	45	326	20	3	1	2	Amaq
0.0	0.0	0	0	0	0	0	0	10.0	25.0	15	150	6	2	2	0	12.0	21.9	22	263	12	2	2	0	Zahban

## Educational services at the level of municipalities

## Females education in the public sector \*

		Secondary						Intermediate						Primary						Governorate or municipality				
Students per teacher average	Students density average	Number				Schools		Students per teacher average	Students density average	Number				Schools		Students per teacher average	Students density average	Number				Schools		
		Teachers	Students	Classes	Schools	Rented	Owned			Teachers	Students	Classes	Schools	Rented	Owned			Teachers	Students		Classes	Schools	Rented	Owned
0.0	0.0	0	0	0	0	0	0	0.0	0.0	0	0	0	0	0	0	6.7	10.1	27	182	18	3	3	0	Al Marsad
12.1	36.3	72	871	24	4	1	3	8.4	25.8	80	670	26	6	1	5	7.0	15.0	161	1126	75	12	6	6	Bariq
13.4	33.5	35	469	14	2	0	2	13.2	36.8	39	515	14	4	1	3	8.8	15.6	101	887	57	8	5	3	Thloth Al Mandhar
11.8	23.7	12	142	6	1	0	1	7.3	15.7	28	204	13	4	3	1	6.4	9.3	49	315	34	6	5	1	Jema'at Rebeia (Al Maqatirah)
6.7	19.5	64	430	22	4	0	4	8.3	21.7	50	413	19	5	0	5	5.9	12.4	132	784	63	11	3	8	Tanumah
2.5	10.7	13	32	3	1	1	0	8.0	8.0	3	24	3	1	1	0	1.8	3.8	13	23	6	1	1	0	Mansebah
6.3	17.3	71	450	26	5	1	4	9.6	23.6	47	449	19	5	1	4	6.5	11.6	126	825	71	11	4	7	null
8.3	30.1	5441	45203	1503	267	34	233	8.7	25.1	5654	48994	1950	429	86	343	7.9	16.8	13046	102284	6127	828	262	566	Total

\* Includes general education+Quran memorization+Secondary school(courses)

## Educational services at the level of municipalities

## Males education in the private sector \*

Secondary								Intermediate								Primary						Governorate or municipality		
Students per teacher average	Students density average	Number				Schools		Students per teacher average	Students density average	Number				Schools		Students per teacher average	Students density average	Number					Schools	
		Teachers	Students	Classes	Schools	Rented	Owned			Teachers	Students	Classes	Schools	Rented	Owned			Teachers	Students	Classes	Schools		Rented	Owned
7.58	18.04	169	1281	71	9	7	2	11.9	20.7	61	723	35	8	6	2	9.2	17.8	246	2255	127	10	9	1	Abha
7.69	19.0	178	1368	72	9	6	3	9.4	20.4	148	1385	68	14	9	5	10.6	17.7	383	4059	229	19	13	6	Khamis Mushayt
27.86	39.0	7	195	5	2	0	2	7.7	16.2	19	146	9	3	1	2	8.4	11.8	17	142	12	2	2	0	Bishah
0.0	0.0	0	0	0	0	0	0	4.5	4.5	2	9	2	1	1	0	11.0	14.4	25	274	19	2	2	0	Muhayil
8.0	19.2	354	2844	148	20	13	7	9.8	19.9	230	2263	114	26	17	9	10.0	17.4	671	6730	387	33	26	7	Total

\* Includes general education+Quran memorization+International education+Secondary school

The sixteenth services guide 2017\_Region Aseer

## Educational services at the level of municipalities

## Females education in the private sector \*

Secondary								Intermediate								Primary								Governorate or municipality
Students per teacher average	Students density average	Number				Schools		Students per teacher average	Students density average	Number				Schools		Students per teacher average	Students density average	Number				Schools		
		Teachers	Students	Classes	Schools	Rented	Owned			Teachers	Students	Classes	Schools	Rented	Owned			Teachers	Students	Classes	Schools	Rented	Owned	
7.15	18.83	79	565	30	6	6	0	10.6	14.6	33	350	24	8	7	1	6.9	13.5	117	812	60	9	9	0	Abha
7.46	13.93	84	627	45	11	10	1	11.3	14.0	57	645	46	15	9	6	13.1	13.8	227	2963	215	22	19	3	Khamis Mushayt
0.0	0.0	0	0	0	0	0	0	6.0	4.0	4	24	6	2	0	2	3.7	6.3	53	194	31	5	4	1	Bishah
0.0	0.0	0	0	0	0	0	0	0.0	2.0	0	4	2	1	1	0	14.3	16.7	7	100	6	1	1	0	Muhayil
7.3	15.9	163	1192	75	17	16	1	10.9	13.1	94	1023	78	26	17	9	10.1	13.0	404	4069	312	37	33	4	Total

\* Includes general education+Quran memorization+International education+Secondary school

Table (27 - 1 )

## Educational services at the level of municipalities

## Other education data for males in the public sector

Other**							Special education						Institutes						Governorate or municipality		
Students density average	Number				Schools		Number				Schools*		Students per teacher average	Students density average	Number					Institutes	
	Teachers	Students	Classes	Schools	Rented	Owned	Teachers***	Students	Classes	Schools	Rented	Owned			Teachers	Students	Classes	Institutes		Rented	Owned
16.8	0	656	39	8	0	8	150	201	68	18	2	16	7.3	7.0	89	652	93	3	0	3	Abha
0.0	0	0	0	0	0	0	4	4	4	2	0	2	0.0	0.0	0	0	0	0	0	0	Ash Sha'f
6.5	0	52	8	3	1	2	0	3	4	1	0	1	0.0	0.0	0	0	0	0	0	0	Marba
0.0	0	0	0	0	0	0	3	1	2	1	0	1	0.0	0.0	0	0	0	0	0	0	Al Rabua'
10.2	0	61	6	2	0	2	0	0	0	0	0	0	0.0	0.0	0	0	0	0	0	0	Al Qahma
4.0	0	12	3	1	1	0	0	0	0	0	0	0	0.0	0.0	0	0	0	0	0	0	Radoum
13.5	0	688	51	11	3	8	113	175	98	20	0	20	6.7	11.3	59	394	35	3	0	3	Khamis Mushayt
0.0	0	0	0	0	0	0	6	11	12	3	0	3	0.0	0.0	0	0	0	0	0	0	Wadi Ibn Hashibl
0.0	0	0	0	0	0	0	4	11	13	5	2	3	0.0	0.0	0	0	0	0	0	0	Khaiber Al-Janoub
5.0	0	10	2	1	0	1	5	5	6	1	0	1	0.0	0.0	0	0	0	0	0	0	Al-Himah
0.0	0	0	0	0	0	0	3	1	3	1	0	1	0.0	0.0	0	0	0	0	0	0	As Sefia
5.3	0	79	15	5	0	5	38	68	39	12	0	12	5.9	13.4	48	281	21	3	0	3	Bishah
4.5	0	18	4	1	0	1	7	8	6	1	0	1	0.0	0.0	0	0	0	0	0	0	Al Negea'
3.0	0	6	2	1	1	0	4	9	6	1	0	1	0.0	0.0	0	0	0	0	0	0	Al Hazemi

Table (27-2 )

## Educational services at the level of municipalities

## Other education data for males in the public sector

Other**							Special education						Institutes						Governorate or municipality				
Students density average	Number				Schools		Number				Schools*		Students per teacher average	Students density average	Number					Institutes			
	Teachers	Students	Classes	Schools	Rented	Owned	Teachers***	Students	Classes	Schools	Rented	Owned			Teachers	Students	Classes	Institutes		Rented	Owned		
0.0	0	0	0	0	0	0	9	11	11	4	0	4	0.0	0.0	0	0	0	0	0	0	0	0	Samkh
0.0	0	0	0	0	0	0	2	11	7	4	2	2	0.0	0.0	0	0	0	0	0	0	0	0	Al Thenieah
0.0	0	0	0	0	0	0	1	2	2	2	0	2	0.0	0.0	0	0	0	0	0	0	0	0	Tabalah
0.0	0	0	0	0	0	0	12	10	7	4	0	4	0.0	0.0	0	0	0	0	0	0	0	0	Wadi Tarj
0.0	0	0	0	0	0	0	3	4	2	1	0	1	0.0	0.0	0	0	0	0	0	0	0	0	Mahr
0.0	0	0	0	0	0	0	2	5	3	1	0	1	0.0	0.0	0	0	0	0	0	0	0	0	King Fahad Dam
0.0	0	0	0	0	0	0	10	7	7	2	0	2	3.7	7.0	15	56	8	3	1	2			An Namas
0.0	0	0	0	0	0	0	10	9	7	3	1	2	0.0	0.0	0	0	0	0	0	0	0	0	Bani Amr
0.0	0	0	0	0	0	0	4	4	9	2	0	2	0.0	0.0	0	0	0	0	0	0	0	0	As Sareh
0.0	0	0	0	0	0	0	4	3	3	1	0	1	0.0	0.0	0	0	0	0	0	0	0	0	Zeid Valley
12.2	0	403	33	9	2	7	35	76	26	9	1	8	6.8	22.9	54	367	16	3	0	3			Muhayil
7.2	0	151	21	6	0	6	13	28	16	5	0	5	9.7	22.7	14	136	6	2	2	0			Qena
11.1	0	189	17	5	0	5	18	16	12	5	0	5	0.0	0.0	0	0	0	0	0	0	0	0	Bahr Abu Sukaymah
33.0	0	132	4	1	0	1	7	7	4	2	0	2	0.0	0.0	0	0	0	0	0	0	0	0	Tuhamat Billasmar and Billahmar

The sixteenth services guide 2017\_Region Aseer



## Educational services at the level of municipalities

## Other education data for males in the public sector

Students density average	Other**						Special education						Institutes						Governorate or municipality		
	Number				Schools		Number				Schools*		Students per teacher average	Students density average	Number					Institutes	
	Teachers	Students	Classes	Schools	Rented	Owned	Teachers***	Students	Classes	Schools	Rented	Owned			Teachers	Students	Classes	Institutes		Rented	Owned
4.7	0	14	3	1	1	0	3	10	7	3	0	3	0.0	0.0	0	0	0	0	0	0	As Saaideh
10.6	0	53	5	2	0	2	5	5	7	3	0	3	0.0	0.0	0	0	0	0	0	0	Hamid Alalayah
0.0	0	0	0	0	0	0	11	5	8	3	0	3	3.1	3.8	20	61	16	1	0	1	Sarat Abidah
0.0	0	0	0	0	0	0	9	5	5	4	1	3	3.8	4.5	13	49	11	1	0	1	Al Farsha
0.0	0	0	0	0	0	0	9	12	15	4	0	4	0.0	0.0	0	0	0	0	0	0	Al Jawah
0.0	0	0	0	0	0	0	2	4	4	1	0	1	0.0	0.0	0	0	0	0	0	0	Alerqain
24.8	0	99	4	1	0	1	0	0	0	0	0	0	0.0	0.0	0	0	0	0	0	0	Sabt Bani Beshr
11.7	0	35	3	1	0	1	3	8	6	2	0	2	0.0	0.0	0	0	0	0	0	0	'Eyn Al Luway
5.1	0	46	9	4	1	3	0	0	0	0	0	0	6.3	6.3	17	107	17	1	0	1	Tathlith
6.3	0	44	7	3	2	1	0	0	0	0	0	0	0.0	0.0	0	0	0	0	0	0	Al Ain
4.3	0	13	3	1	0	1	5	10	8	3	0	3	0.0	0.0	0	0	0	0	0	0	Al Amoah
0.0	0	0	0	0	0	0	3	8	4	1	0	1	0.0	0.0	0	0	0	0	0	0	Habiya
9.4	0	47	5	2	1	1	0	0	0	0	0	0	0.0	0.0	0	0	0	0	0	0	Al Hamdah
0.0	0	0	0	0	0	0	7	17	6	2	0	2	0.0	0.0	0	0	0	0	0	0	Jash

Table (27 - 4 )

## Educational services at the level of municipalities

## Other education data for males in the public sector

Other**							Special education						Institutes						Governorate or municipality		
Students density average	Number				Schools		Number				Schools*		Students per teacher average	Students density average	Number					Institutes	
	Teachers	Students	Classes	Schools	Rented	Owned	Teachers***	Students	Classes	Schools	Rented	Owned			Teachers	Students	Classes	Institutes		Rented	Owned
3.0	0	6	2	1	0	1	0	0	0	0	0	0	0.0	0.0	0	0	0	0	0	0	Al Fara'
4.5	0	9	2	1	0	1	0	0	0	0	0	0	0.0	0.0	0	0	0	0	0	0	Amaer Aal Humaidan
6.0	0	12	2	1	0	1	0	0	0	0	0	0	0.0	0.0	0	0	0	0	0	0	Baidhan
8.4	0	84	10	3	1	2	11	18	13	4	0	4	4.6	15.2	20	91	6	2	2	0	Rijal Al Ma
3.0	0	15	5	2	0	2	8	13	10	6	0	6	0.0	0.0	0	0	0	0	0	0	Habeel
11.0	0	198	18	8	2	6	9	17	15	6	4	2	6.1	15.7	18	110	7	1	1	0	Al Haridhah
0.0	0	0	0	0	0	0	5	6	2	2	0	2	0.0	0.0	0	0	0	0	0	0	Rawam
13.6	0	68	5	2	0	2	29	70	28	6	0	6	0.0	0.0	0	0	0	0	0	0	Ahad Rufaydah
0.0	0	0	0	0	0	0	12	14	8	3	1	2	1.9	4.1	19	37	9	1	0	1	Zahran Al Janub
0.0	0	0	0	0	0	0	13	18	14	5	0	5	3.2	5.9	38	123	21	3	0	3	Balqarn
0.0	0	0	0	0	0	0	3	5	3	1	0	1	0.0	0.0	0	0	0	0	0	0	Afraa
0.0	0	0	0	0	0	0	15	22	18	8	1	7	0.0	0.0	0	0	0	0	0	0	Khathaam
9.3	0	121	13	4	0	4	6	19	14	5	0	5	3.6	11.8	20	71	6	2	2	0	Al Majardah
1.0	0	3	3	1	0	1	6	14	9	5	0	5	0.0	0.0	0	0	0	0	0	0	Tharban

## Educational services at the level of municipalities

## Other education data for males in the public sector

Other**							Special education						Institutes						Governorate or municipality		
Students density average	Number				Schools		Number				Schools*		Students per teacher average	Students density average	Number					Institutes	
	Teachers	Students	Classes	Schools	Rented	Owned	Teachers***	Students	Classes	Schools	Rented	Owned			Teachers	Students	Classes	Institutes		Rented	Owned
8.7	0	26	3	1	0	1	0	0	0	0	0	0	0.0	0.0	0	0	0	0	0	0	Uhod Tharban
0.0	0	0	0	0	0	0	2	1	1	1	0	1	0.0	0.0	0	0	0	0	0	0	Khatbah
0.0	0	0	0	0	0	0	5	3	6	2	0	2	0.0	0.0	0	0	0	0	0	0	Tarib
2.0	0	4	2	1	0	1	3	6	5	2	0	2	0.0	0.0	0	0	0	0	0	0	Al Subaykha
12.7	0	38	3	1	0	1	3	3	1	1	1	0	0.0	0.0	0	0	0	0	0	0	Al Madha
3.3	0	23	7	2	1	1	0	0	0	0	0	0	0.0	0.0	0	0	0	0	0	0	Al Ghodat
29.1	0	233	8	3	0	3	5	9	5	4	0	4	0.0	0.0	0	0	0	0	0	0	Al Birk
19.4	0	175	9	3	0	3	18	27	21	8	0	8	0.0	0.0	0	0	0	0	0	0	Bariq
0.0	0	0	0	0	0	0	3	8	5	1	0	1	0.0	0.0	0	0	0	0	0	0	Thloth Al Mandhar
0.0	0	0	0	0	0	0	3	13	9	4	0	4	0.0	0.0	0	0	0	0	0	0	Jema'at Rebeia (Al Maqatirah)
0.0	0	0	0	0	0	0	10	9	9	3	0	3	5.4	12.7	14	76	6	2	2	0	Tanumah
0.0	0	0	0	0	0	0	10	18	10	6	0	6	0.0	0.0	0	0	0	0	0	0	null

The sixteenth services guide 2017\_Region Aseer

## Educational services at the level of municipalities

## Other education data for males in the public sector

Other**							Special education						Institutes						Governorate or municipality		
Students density average	Number				Schools		Number				Schools*		Students per teacher average	Students density average	Number					Institutes	
	Teachers	Students	Classes	Schools	Rented	Owned	Teachers***	Students	Classes	Schools	Rented	Owned			Teachers	Students	Classes	Institutes		Rented	Owned
11.4	0	3823	336	103	17	86	703	1087	653	220	16	204	5.7	9.4	458	2611	278	31	10	21	<b>Total</b>

\* Representing public education schools with special education classes

\*\* Includes intermediate schools (evening classes)-Secondary school (evening classes)-Adults education-Training

\*\*\* Represents the teachers (males) of the institutes of the special needs

## Educational services at the level of municipalities

### Other education data for females in the public sector

Other**							Special education						Institutes						Governorate or municipality		
Students density average	Number				Schools		Number				Schools*		Students per teacher average	Students density average	Number					Institutes	
	Teachers	Students	Classes	Schools	Rented	Owned	Teachers***	Students	Classes	Schools	Rented	Owned			Teachers	Students	Classes	Institutes		Rented	Owned
5.8	230	1063	184	45	19	26	165	226	79	17	0	17	0.0	0.0	0	0	0	0	0	0	Abha
0.0	3	20	3	1	0	1	0	0	0	0	0	0	0.0	0.0	0	0	0	0	0	0	Sawda
10.3	7	72	7	3	0	3	0	0	0	0	0	0	0.0	0.0	0	0	0	0	0	0	Billahmar
2.2	13	29	13	3	2	1	2	1	4	1	0	1	0.0	0.0	0	0	0	0	0	0	Ash Sha'f
4.7	6	42	9	3	1	2	0	0	0	0	0	0	0.0	0.0	0	0	0	0	0	0	Marba
0.0	3	1	4	1	1	0	0	0	0	0	0	0	0.0	0.0	0	0	0	0	0	0	Tabab
0.0	11	57	6	2	0	2	0	0	0	0	0	0	0.0	0.0	0	0	0	0	0	0	Billasmar
0.0	4	21	2	1	0	1	0	0	0	0	0	0	0.0	0.0	0	0	0	0	0	0	Al Mawain
8.9	1	62	7	2	1	1	0	0	0	0	0	0	0.0	0.0	0	0	0	0	0	0	Al Qahma
0.0	2	18	2	1	0	1	0	0	0	0	0	0	0.0	0.0	0	0	0	0	0	0	Bayhan
0.0	4	32	3	1	0	1	0	0	0	0	0	0	0.0	0.0	0	0	0	0	0	0	Hwraa Billasmar
6.8	4	34	5	2	1	1	0	0	0	0	0	0	0.0	0.0	0	0	0	0	0	0	Alerain
4.2	173	1001	241	46	10	36	39	99	25	6	1	5	0.0	0.0	0	0	0	0	0	0	Khamis Mushayt
2.3	7	37	16	5	0	5	8	11	9	2	0	2	0.0	0.0	0	0	0	0	0	0	Tendaha

## Educational services at the level of municipalities

### Other education data for females in the public sector

Other**							Special education						Institutes						Governorate or municipality		
Students density average	Number				Schools		Number				Schools*		Students per teacher average	Students density average	Number					Institutes	
	Teachers	Students	Classes	Schools	Rented	Owned	Teachers***	Students	Classes	Schools	Rented	Owned			Teachers	Students	Classes	Institutes		Rented	Owned
7.7	17	92	12	3	1	2	1	4	4	1	0	1	0.0	0.0	0	0	0	0	0	0	Wadi Ibn Hashibl
0.0	21	77	13	3	1	2	2	7	2	1	1	0	0.0	0.0	0	0	0	0	0	0	Khaiber Al-Janoub
0.0	2	8	2	1	1	0	1	4	2	1	0	1	0.0	0.0	0	0	0	0	0	0	Al Hufayr
4.0	8	32	8	3	1	2	0	0	0	0	0	0	0.0	0.0	0	0	0	0	0	0	Al-Himah
0.0	6	13	3	1	0	1	0	0	0	0	0	0	0.0	0.0	0	0	0	0	0	0	As Sefia
8.5	136	945	111	25	3	22	39	57	33	11	2	9	0.0	0.0	0	0	0	0	0	0	Bishah
8.7	38	225	26	6	1	5	4	5	4	1	0	1	0.0	0.0	0	0	0	0	0	0	Al Negea'
0.0	18	160	16	4	1	3	0	0	0	0	0	0	0.0	0.0	0	0	0	0	0	0	Al Hazemi
0.0	16	52	10	3	2	1	0	0	0	0	0	0	0.0	0.0	0	0	0	0	0	0	Samkh
5.7	19	80	14	4	0	4	4	3	2	1	0	1	0.0	0.0	0	0	0	0	0	0	Al Thenieah
0.0	0	0	0	0	0	0	3	7	4	1	0	1	0.0	0.0	0	0	0	0	0	0	Tabalah
0.0	3	15	2	1	0	1	0	0	0	0	0	0	0.0	0.0	0	0	0	0	0	0	Al Jumuah
0.0	4	61	4	1	1	0	0	0	0	0	0	0	0.0	0.0	0	0	0	0	0	0	Wadi Tarj
0.0	7	30	6	1	1	0	0	0	0	0	0	0	0.0	0.0	0	0	0	0	0	0	Al Junainah

## Educational services at the level of municipalities

### Other education data for females in the public sector

Other**							Special education						Institutes						Governorate or municipality		
Students density average	Number				Schools		Number				Schools*		Students per teacher average	Students density average	Number					Institutes	
	Teachers	Students	Classes	Schools	Rented	Owned	Teachers***	Students	Classes	Schools	Rented	Owned			Teachers	Students	Classes	Institutes		Rented	Owned
0.0	6	16	3	1	0	1	0	0	0	0	0	0	0.0	0.0	0	0	0	0	0	0	Al Quba'a
0.0	2	24	4	1	0	1	0	0	0	0	0	0	0.0	0.0	0	0	0	0	0	0	Al Dahw
0.0	10	47	10	3	0	3	3	7	4	1	0	1	0.0	0.0	0	0	0	0	0	0	Mahr
0.0	16	42	12	3	0	3	0	0	0	0	0	0	0.0	0.0	0	0	0	0	0	0	King Fahad Dam
0.0	5	18	4	1	0	1	0	0	0	0	0	0	0.0	0.0	0	0	0	0	0	0	Sour
0.0	8	49	6	2	1	1	0	0	0	0	0	0	0.0	0.0	0	0	0	0	0	0	Al Attf
7.9	62	410	52	15	9	6	9	10	10	3	0	3	0.0	0.0	0	0	0	0	0	0	An Namas
7.1	11	107	15	4	0	4	0	2	3	1	0	1	0.0	0.0	0	0	0	0	0	0	Bani Amr
6.0	0	24	4	1	1	0	0	0	0	0	0	0	0.0	0.0	0	0	0	0	0	0	As Sareh
0.0	1	8	2	1	0	1	0	0	0	0	0	0	0.0	0.0	0	0	0	0	0	0	Zeid Valley
8.1	83	527	65	20	12	8	34	219	32	10	6	4	0.0	0.0	0	0	0	0	0	0	Muhayil
11.0	17	132	12	6	4	2	11	22	11	5	2	3	0.0	0.0	0	0	0	0	0	0	Qena
2.6	21	52	20	6	3	3	6	10	7	2	1	1	0.0	0.0	0	0	0	0	0	0	Bahr Abu Sukaynah
0.0	6	6	5	2	1	1	0	0	0	0	0	0	0.0	0.0	0	0	0	0	0	0	Tuhamat Billasmar and Billahmar

## Educational services at the level of municipalities

### Other education data for females in the public sector

Students density average	Other**						Special education						Institutes						Governorate or municipality				
	Number				Schools		Number				Schools*		Students per teacher average	Students density average	Number					Institutes			
	Teachers	Students	Classes	Schools	Rented	Owned	Teachers***	Students	Classes	Schools	Rented	Owned			Teachers	Students	Classes	Institutes		Rented	Owned		
3.5	5	21	6	2	1	1	1	2	4	1	0	1	0.0	0.0	0	0	0	0	0	0	0	0	Hamid Alalayah
0.0	24	86	16	4	4	0	14	6	9	3	0	3	0.0	0.0	0	0	0	0	0	0	0	0	Sarat Abidah
3.5	0	7	2	1	0	1	0	0	0	0	0	0	0.0	0.0	0	0	0	0	0	0	0	0	Al Farsha
0.0	12	30	10	3	2	1	7	8	10	3	1	2	0.0	0.0	0	0	0	0	0	0	0	0	Al Jawah
0.0	6	20	6	2	1	1	0	0	0	0	0	0	0.0	0.0	0	0	0	0	0	0	0	0	Alerqain
0.0	2	7	3	1	1	0	0	0	0	0	0	0	0.0	0.0	0	0	0	0	0	0	0	0	Jouf Al Mouamr
0.0	8	28	8	3	3	0	0	0	0	0	0	0	0.0	0.0	0	0	0	0	0	0	0	0	Al Asran
0.0	10	38	7	3	2	1	0	0	0	0	0	0	0.0	0.0	0	0	0	0	0	0	0	0	Sabt Bani Beshr
0.0	2	3	2	1	0	1	0	0	0	0	0	0	0.0	0.0	0	0	0	0	0	0	0	0	'Eyn Al Luway
7.3	21	109	15	4	2	2	2	1	2	1	0	1	0.0	0.0	0	0	0	0	0	0	0	0	Tathlith
0.0	3	16	3	1	0	1	0	0	0	0	0	0	0.0	0.0	0	0	0	0	0	0	0	0	Al Amoah
0.0	4	6	3	1	0	1	0	0	0	0	0	0	0.0	0.0	0	0	0	0	0	0	0	0	Al Qirah
0.0	3	10	3	1	1	0	0	0	0	0	0	0	0.0	0.0	0	0	0	0	0	0	0	0	Al Hamdah
0.0	2	24	4	1	1	0	2	7	3	2	0	2	0.0	0.0	0	0	0	0	0	0	0	0	Jash



## Educational services at the level of municipalities

### Other education data for females in the public sector

Other**							Special education						Institutes						Governorate or municipality		
Students density average	Number				Schools		Number				Schools*		Students per teacher average	Students density average	Number					Institutes	
	Teachers	Students	Classes	Schools	Rented	Owned	Teachers***	Students	Classes	Schools	Rented	Owned			Teachers	Students	Classes	Institutes		Rented	Owned
0.0	2	5	3	1	0	1	0	0	0	0	0	0	0.0	0.0	0	0	0	0	0	0	Amaer Aal Humaidan
0.0	0	4	1	1	0	1	0	0	0	0	0	0	0.0	0.0	0	0	0	0	0	0	Ar Rahwa
7.2	42	202	28	9	6	3	7	8	8	3	1	2	0.0	0.0	0	0	0	0	0	0	Rijal Al Ma
2.8	9	25	9	3	1	2	0	0	0	0	0	0	0.0	0.0	0	0	0	0	0	0	Hiswah
3.7	9	55	15	4	2	2	4	2	4	2	0	2	0.0	0.0	0	0	0	0	0	0	Habeel
0.0	7	35	5	2	2	0	0	0	0	0	0	0	0.0	0.0	0	0	0	0	0	0	Al Haridhah
3.9	2	27	7	2	1	1	0	0	0	0	0	0	0.0	0.0	0	0	0	0	0	0	Rawam
15.4	29	493	32	9	1	8	16	40	12	3	0	3	0.0	0.0	0	0	0	0	0	0	Ahad Rufaydah
4.0	16	68	17	3	1	2	0	0	0	0	0	0	0.0	0.0	0	0	0	0	0	0	Al Wadeen
0.0	1	1	2	1	1	0	0	0	0	0	0	0	0.0	0.0	0	0	0	0	0	0	Sha'f Jarma
0.0	19	23	10	3	0	3	10	6	6	1	0	1	0.0	0.0	0	0	0	0	0	0	Zahrn Al Janub
0.0	2	17	2	1	0	1	0	0	0	0	0	0	0.0	0.0	0	0	0	0	0	0	Al Faydh
0.0	27	125	18	3	2	1	10	17	16	3	0	3	0.0	0.0	0	0	0	0	0	0	Balqarn
0.0	13	30	14	4	1	3	1	8	6	1	0	1	0.0	0.0	0	0	0	0	0	0	Al Bashayer

## Educational services at the level of municipalities

### Other education data for females in the public sector

Other**							Special education						Institutes						Governorate or municipality		
Students density average	Number				Schools		Number				Schools*		Students per teacher average	Students density average	Number					Institutes	
	Teachers	Students	Classes	Schools	Rented	Owned	Teachers***	Students	Classes	Schools	Rented	Owned			Teachers	Students	Classes	Institutes		Rented	Owned
0.0	4	3	3	1	0	1	0	0	0	0	0	0	0.0	0.0	0	0	0	0	0	0	Talala
0.0	7	14	5	1	1	0	0	0	0	0	0	0	0.0	0.0	0	0	0	0	0	0	Afraa
0.0	7	19	6	2	1	1	4	6	4	2	2	0	0.0	0.0	0	0	0	0	0	0	Khathaam
0.0	10	50	12	4	2	2	0	0	0	0	0	0	0.0	0.0	0	0	0	0	0	0	Bashout
0.0	5	33	4	1	1	0	0	0	0	0	0	0	0.0	0.0	0	0	0	0	0	0	Al Salamah
0.0	5	27	5	1	1	0	0	0	0	0	0	0	0.0	0.0	0	0	0	0	0	0	Shawas
0.0	6	15	2	1	0	1	0	0	0	0	0	0	0.0	0.0	0	0	0	0	0	0	Shaaf Blqarn
0.0	4	10	3	1	1	0	0	3	2	1	0	1	0.0	0.0	0	0	0	0	0	0	Al Shafaa
4.5	17	58	13	5	3	2	9	16	16	5	0	5	0.0	0.0	0	0	0	0	0	0	Al Majardah
4.6	4	23	5	2	1	1	0	0	0	0	0	0	0.0	0.0	0	0	0	0	0	0	Tharban
0.0	3	34	3	1	1	0	0	0	0	0	0	0	0.0	0.0	0	0	0	0	0	0	Uhod Tharban
0.0	3	39	3	1	1	0	0	0	0	0	0	0	0.0	0.0	0	0	0	0	0	0	Khatbah
4.0	11	28	7	2	1	1	4	6	3	1	0	1	0.0	0.0	0	0	0	0	0	0	Tarib
0.0	3	33	6	2	1	1	0	0	0	0	0	0	0.0	0.0	0	0	0	0	0	0	Al Subaykha

## Educational services at the level of municipalities

### Other education data for females in the public sector

Other**							Special education						Institutes						Governorate or municipality		
Students density average	Number				Schools		Number				Schools*		Students per teacher average	Students density average	Number					Institutes	
	Teachers	Students	Classes	Schools	Rented	Owned	Teachers***	Students	Classes	Schools	Rented	Owned			Teachers	Students	Classes	Institutes		Rented	Owned
3.3	10	30	9	2	1	1	0	0	0	0	0	0	0.0	0.0	0	0	0	0	0	0	Al Madha
0.0	5	9	3	1	1	0	0	0	0	0	0	0	0.0	0.0	0	0	0	0	0	0	Al Ghodat
0.0	8	76	5	1	1	0	1	4	4	1	0	1	0.0	0.0	0	0	0	0	0	0	Al Birk
0.0	0	0	0	0	0	0	2	3	2	1	0	1	0.0	0.0	0	0	0	0	0	0	Zahban
10.0	17	230	23	7	5	2	2	7	3	1	1	0	0.0	0.0	0	0	0	0	0	0	Bariq
3.6	12	32	9	3	2	1	0	0	0	0	0	0	0.0	0.0	0	0	0	0	0	0	Thloth Al Mandhar
0.0	8	18	4	1	1	0	2	3	3	1	0	1	0.0	0.0	0	0	0	0	0	0	Jema'at Rebeia (Al Maqatirah)
11.0	24	242	22	6	3	3	3	12	4	3	1	2	0.0	0.0	0	0	0	0	0	0	Tanumah
5.5	1	33	6	2	1	1	0	0	0	0	0	0	0.0	0.0	0	0	0	0	0	0	Mansebah
0.0	9	83	6	1	1	0	8	5	6	1	0	1	0.0	0.0	0	0	0	0	0	0	null
6.2	1474	8395	1358	361	146	215	440	864	362	105	19	86	0.0	0.0	0	0	0	0	0	0	Total

\* Representing public education schools with special education classes

\*\* Includes intermediate schools (evening classes)-Secondary school (evening classes)-Adults education-Training

\*\*\* Represents the teachers (males) of the institutes of the special needs

## Educational services at the level of municipalities

## Other education data for males and females in the private sector

Others-females**								Others-males*								Governorate or municipality
Students per teacher average	Students density average	Number						Students per teacher average	Students density average	Number						
		Teachers	Students	Classes	Schools	Schools				Teachers	Students	Classes	Schools	Schools		
						Rented	Owned							Rented	Owned	
3.7	5.3	115	420	79	13	9	4	.0	.0	0	0	0	0	0	0	Abha
8.1	7.4	147	1193	162	18	13	5	.0	15.1	0	333	22	6	4	2	Khamis Mushayt
8.8	9.1	31	274	30	8	5	3	.0	.0	0	0	0	0	0	0	Bishah
8.3	8.3	7	58	7	1	1	0	.0	.0	0	0	0	0	0	0	Muhayil
3.9	3.4	13	51	15	2	1	1	.0	.0	0	0	0	0	0	0	Ahad Rufaydah
2.6	8.8	17	44	5	2	1	1	.0	.0	0	0	0	0	0	0	Al Majardah
6.4	6.8	330	2040	298	44	30	14	.0	15.1	0	333	22	6	4	2	Total

\* Includes intermediate school (evening classes)-Secondary school (evening classes)-Adults education

\*\* Includes kindergarten-Literacy

Table (30 - 1 )

## Health services at the level of municipalities

## Public primary care centres and private clinics

Nursing total	Doctors total	Private clinics							Public primary care centres							Total population	Governorate or municipality
		Number							Number								
		Nursing			Doctors			Clinics	Nursing			Doctors			Primary care centres		
		Total	Females	Males	Total	Females	Males		Total	Females	Males	Total	Females	Males			
675	481	458	440	18	421	165	256	60	217	178	39	60	39	21	22	257030	Abha
22	6	0	0	0	0	0	0	0	22	19	3	6	3	3	3	7327	Sawda
13	2	0	0	0	0	0	0	0	13	10	3	2	2	0	2	7003	Billahmar
23	8	0	0	0	0	0	0	0	23	20	3	8	5	3	6	21733	Ash Sha'f
16	5	0	0	0	0	0	0	0	16	13	3	5	2	3	4	8631	Marba
15	7	0	0	0	0	0	0	0	15	14	1	7	4	3	3	9940	Tabab
10	5	0	0	0	0	0	0	0	10	5	5	5	2	3	3	10778	Billasmar
0	3	0	0	0	0	0	0	0	0	0	0	3	1	2	1	3244	Al Rabua'
7	2	0	0	0	0	0	0	0	7	6	1	2	1	1	2	4726	Tamniah
3	1	0	0	0	0	0	0	0	3	2	1	1	1	0	1	2559	Al Mawain
11	3	0	0	0	0	0	0	0	11	10	1	3	1	2	3	11508	Al Qahma
4	3	0	0	0	0	0	0	0	4	3	1	3	1	2	2	1903	Sadar Wailah
4	1	0	0	0	0	0	0	0	4	4	0	1	1	0	3	2947	Bayhan
5	2	0	0	0	0	0	0	0	5	3	2	2	1	1	2	3487	Al Athab

Table (30 - 2 )

## Health services at the level of municipalities

## Public primary care centres and private clinics

Nursing total	Doctors total	Private clinics							Public primary care centres							Total population	Governorate or municipality
		Number							Number								
		Nursing			Doctors			Clinics	Nursing			Doctors			Primary care centres		
		Total	Females	Males	Total	Females	Males		Total	Females	Males	Total	Females	Males			
6	3	0	0	0	0	0	0	0	6	4	2	3	1	2	3	3333	Hwraa Billasmar
2	1	0	0	0	0	0	0	0	2	2	0	1	0	1	1	1393	Al Jehifah
1	1	0	0	0	0	0	0	0	1	0	1	1	0	1	1	830	Tadar'o
3	1	0	0	0	0	0	0	0	3	2	1	1	0	1	1	1428	Radoum
17	7	0	0	0	0	0	0	0	17	17	0	7	2	5	6	5983	Alerain
941	673	602	571	31	565	226	339	73	339	310	29	108	49	59	27	431827	Khamis Mushayt
26	7	2	1	1	2	1	1	1	24	19	5	5	1	4	4	23143	Tendaha
70	32	42	40	2	27	10	17	3	28	18	10	5	2	3	3	18555	Wadi Ibn Hashibl
7	2	0	0	0	0	0	0	0	7	5	2	2	1	1	2	6530	Yaara
21	6	3	3	0	4	0	4	1	18	12	6	2	2	0	2	10624	Khaiber Al-Janoub
3	2	0	0	0	0	0	0	0	3	2	1	2	1	1	1	1265	Al Hufayr
20	3	0	0	0	0	0	0	0	20	17	3	3	3	0	2	5920	Al-Himah
11	2	0	0	0	0	0	0	0	11	7	4	2	1	1	2	4784	As Sefia
4	1	0	0	0	0	0	0	0	4	2	2	1	0	1	1	352	AlJazeera

## Health services at the level of municipalities

## Public primary care centres and private clinics

Nursing total	Doctors total	Private clinics							Public primary care centres							Total population	Governorate or municipality
		Number							Number								
		Nursing			Doctors			Clinics	Nursing			Doctors			Primary care centres		
		Total	Females	Males	Total	Females	Males		Total	Females	Males	Total	Females	Males			
289	224	196	192	4	199	88	111	23	93	83	10	25	15	10	12	90334	Bishah
19	6	0	0	0	0	0	0	0	19	19	0	6	6	0	3	17374	Al Negea'
12	2	0	0	0	0	0	0	0	12	11	1	2	2	0	2	12855	Al Hazemi
13	3	0	0	0	0	0	0	0	13	11	2	3	1	2	3	10660	Samkh
12	2	0	0	0	0	0	0	0	12	12	0	2	2	0	2	10591	Al Thenieah
20	3	0	0	0	0	0	0	0	20	19	1	3	3	0	3	8796	Tabalah
5	1	0	0	0	0	0	0	0	5	5	0	1	1	0	1	4597	Al Jumuah
6	2	0	0	0	0	0	0	0	6	5	1	2	1	1	2	6799	Wadi Tarj
6	1	0	0	0	0	0	0	0	6	6	0	1	1	0	1	5600	Al Junainah
8	2	0	0	0	0	0	0	0	8	8	0	2	1	1	3	5150	Al Quba'a
6	1	0	0	0	0	0	0	0	6	6	0	1	1	0	1	2922	Al Dahw
6	2	0	0	0	0	0	0	0	6	5	1	2	1	1	2	7648	Mahr
14	4	0	0	0	0	0	0	0	14	14	0	4	3	1	3	7094	King Fahad Dam
1	1	0	0	0	0	0	0	0	1	1	0	1	0	1	1	951	Ar-Rass

Table (30 - 4 )

## Health services at the level of municipalities

## Public primary care centres and private clinics

Nursing total	Doctors total	Private clinics							Public primary care centres							Total population	Governorate or municipality
		Number							Number								
		Nursing			Doctors			Clinics	Nursing			Doctors			Primary care centres		
		Total	Females	Males	Total	Females	Males		Total	Females	Males	Total	Females	Males			
17	4	0	0	0	0	0	0	0	17	15	2	4	2	2	2	9299	Al Attf
46	27	21	17	4	15	3	12	3	25	24	1	12	10	2	8	33152	An Namas
8	3	0	0	0	0	0	0	0	8	6	2	3	1	2	3	9250	Bani Amr
10	2	0	0	0	0	0	0	0	10	8	2	2	2	0	2	7025	As Sareh
5	2	0	0	0	0	0	0	0	5	5	0	2	1	1	2	4481	Zeid Valley
123	62	50	48	2	52	25	27	9	73	52	21	10	7	3	11	110136	Muhayil
21	3	0	0	0	0	0	0	0	21	15	6	3	1	2	3	26402	Qena
22	3	0	0	0	0	0	0	0	22	18	4	3	2	1	5	30686	Bahr Abu Sukaynah
19	6	0	0	0	0	0	0	0	19	16	3	6	2	4	5	11367	Tuhamat Billasmar and Billahmar
6	2	0	0	0	0	0	0	0	6	6	0	2	1	1	2	6624	As Saaideh
1	1	0	0	0	0	0	0	0	1	1	0	1	0	1	1	3384	Khelal
8	3	0	0	0	0	0	0	0	8	6	2	3	0	3	2	4785	Hamid Alalayah
3	1	0	0	0	0	0	0	0	3	3	0	1	0	1	1	126	Khaim
1	2	0	0	0	0	0	0	0	1	1	0	2	1	1	1	388	Habton



Table (30 - 5 )

## Health services at the level of municipalities

## Public primary care centres and private clinics

Nursing total	Doctors total	Private clinics							Public primary care centres							Total population	Governorate or municipality
		Number							Number								
		Nursing			Doctors			Clinics	Nursing			Doctors			Primary care centres		
		Total	Females	Males	Total	Females	Males		Total	Females	Males	Total	Females	Males			
3	0	0	0	0	0	0	0	0	3	2	1	0	0	0	1	1158	Wadi Taiah
27	21	25	25	0	19	8	11	4	2	1	1	2	1	1	5	23166	Sarat Abidah
5	2	0	0	0	0	0	0	0	5	4	1	2	2	0	2	12787	Al Farsha
1	1	0	0	0	0	0	0	0	1	1	0	1	0	1	2	7662	Al Jawah
1	1	0	0	0	0	0	0	0	1	1	0	1	0	1	1	4086	Alerqain
2	3	0	0	0	0	0	0	0	2	1	1	3	1	2	1	4054	Wadi Al Haya
2	2	0	0	0	0	0	0	0	2	1	1	2	1	1	1	0	Jouf Al Mouamr
0	0	0	0	0	0	0	0	0	0	0	0	0	0	0	1	5231	Al Asran
2	3	0	0	0	0	0	0	0	2	1	1	3	1	2	2	5335	Sabt Bani Beshr
3	1	0	0	0	0	0	0	0	3	3	0	1	1	0	1	554	'Eyn Al Luway
8	10	7	5	2	9	4	5	1	1	1	0	1	0	1	1	19728	Tathlith
3	3	0	0	0	0	0	0	0	3	2	1	3	1	2	2	3348	Al Ain
5	5	0	0	0	0	0	0	0	5	3	2	5	2	3	2	5279	Al Amoah
1	1	0	0	0	0	0	0	0	1	1	0	1	0	1	1	1167	Al Qirah

Table (30 - 6 )

## Health services at the level of municipalities

## Public primary care centres and private clinics

Nursing total	Doctors total	Private clinics							Public primary care centres							Total population	Governorate or municipality
		Number							Number								
		Nursing			Doctors			Clinics	Nursing			Doctors			Primary care centres		
		Total	Females	Males	Total	Females	Males		Total	Females	Males	Total	Females	Males			
5	7	0	0	0	0	0	0	0	5	3	2	7	2	5	3	5445	Al Hamdah
3	3	0	0	0	0	0	0	0	3	2	1	3	1	2	3	4573	Al Zerq
2	3	0	0	0	0	0	0	0	2	1	1	3	1	2	1	4895	Jash
1	1	0	0	0	0	0	0	0	1	1	0	1	0	1	1	1001	Al Fara'
0	0	0	0	0	0	0	0	0	0	0	0	0	0	0	1	941	Theqar Swidan
2	2	0	0	0	0	0	0	0	2	2	0	2	0	2	2	2639	Amaer Aal Humaidan
1	1	0	0	0	0	0	0	0	1	1	0	1	0	1	1	1735	Al Aziziyah
37	17	16	16	0	13	4	9	3	21	14	7	4	4	0	7	29270	Rijal Al Ma
14	8	0	0	0	0	0	0	0	14	10	4	8	2	6	6	6132	Hiswah
11	3	0	0	0	0	0	0	0	11	9	2	3	2	1	2	14056	Habeel
13	5	0	0	0	0	0	0	0	13	11	2	5	2	3	4	10477	Al Haridhah
4	2	0	0	0	0	0	0	0	4	2	2	2	0	2	3	3845	Rawam
3	1	0	0	0	0	0	0	0	3	2	1	1	0	1	1	1626	Wasaneb
53	27	25	25	0	20	10	10	2	28	24	4	7	6	1	4	59217	Ahad Rufaydah

Table (30 - 7 )

## Health services at the level of municipalities

## Public primary care centres and private clinics

Nursing total	Doctors total	Private clinics							Public primary care centres							Total population	Governorate or municipality
		Number							Number								
		Nursing			Doctors			Clinics	Nursing			Doctors			Primary care centres		
		Total	Females	Males	Total	Females	Males		Total	Females	Males	Total	Females	Males			
35	14	3	3	0	3	1	2	1	32	27	5	11	6	5	6	22123	Al Wadeen
5	1	0	0	0	0	0	0	0	5	5	0	1	1	0	1	5854	Alfaraaien
2	1	0	0	0	0	0	0	0	2	1	1	1	1	0	1	4223	Sha'f Jarma
79	55	26	24	2	27	14	13	3	53	43	10	28	23	5	8	27829	Zahrn Al Janub
6	2	0	0	0	0	0	0	0	6	6	0	2	2	0	2	2845	Al Faydh
1	1	0	0	0	0	0	0	0	1	1	0	1	0	1	1	1213	Ulab
4	2	0	0	0	0	0	0	0	4	3	1	2	1	1	1	4203	Al-Gha'el
3	0	0	0	0	0	0	0	0	3	2	1	0	0	0	1	489	Al Hajer
3	1	0	0	0	0	0	0	0	3	1	2	1	0	1	1	369	Alnedaa
10	8	0	0	0	0	0	0	0	10	8	2	8	3	5	5	4870	Al Refgha
12	16	4	3	1	12	6	6	2	8	8	0	4	3	1	4	19956	Balqarn
4	4	0	0	0	0	0	0	0	4	2	2	4	2	2	1	12021	Al Bashayer
2	1	0	0	0	0	0	0	0	2	2	0	1	0	1	1	1262	Talala
5	1	0	0	0	0	0	0	0	5	4	1	1	1	0	2	6792	Afraa

## Health services at the level of municipalities

## Public primary care centres and private clinics

Nursing total	Doctors total	Private clinics							Public primary care centres							Total population	Governorate or municipality
		Number							Number								
		Nursing			Doctors			Clinics	Nursing			Doctors			Primary care centres		
		Total	Females	Males	Total	Females	Males		Total	Females	Males	Total	Females	Males			
6	6	0	0	0	0	0	0	0	6	3	3	6	3	3	2	10290	Khathaam
10	3	0	0	0	0	0	0	0	10	7	3	3	1	2	3	8577	Bashout
2	1	0	0	0	0	0	0	0	2	2	0	1	1	0	1	2299	Al Salamah
2	3	0	0	0	0	0	0	0	2	2	0	3	1	2	1	4541	Shawas
4	1	0	0	0	0	0	0	0	4	2	2	1	1	0	1	2786	Shaaf Blqarn
4	2	0	0	0	0	0	0	0	4	2	2	2	2	0	2	6827	Al Shafaa
19	18	9	5	4	8	3	5	2	10	7	3	10	4	6	5	36052	Al Majardah
1	1	0	0	0	0	0	0	0	1	1	0	1	0	1	2	6214	Tharban
2	3	0	0	0	0	0	0	0	2	1	1	3	1	2	1	3248	Abas
2	2	0	0	0	0	0	0	0	2	1	1	2	1	1	1	4304	Uhod Tharban
1	1	0	0	0	0	0	0	0	1	1	0	1	0	1	1	3811	Khatbah
28	31	21	21	0	29	7	22	5	7	6	1	2	2	0	1	12875	Tarib
4	2	0	0	0	0	0	0	0	4	4	0	2	0	2	2	2034	Khanqa
1	1	0	0	0	0	0	0	0	1	1	0	1	0	1	1	734	Mlahat Al Ahab

Table (30 - 9 )

## Health services at the level of municipalities

## Public primary care centres and private clinics

Nursing total	Doctors total	Private clinics							Public primary care centres							Total population	Governorate or municipality
		Number							Number								
		Nursing			Doctors			Clinics	Nursing			Doctors			Primary care centres		
		Total	Females	Males	Total	Females	Males		Total	Females	Males	Total	Females	Males			
2	4	0	0	0	0	0	0	0	2	1	1	4	2	2	1	5957	Al Subaykha
5	2	0	0	0	0	0	0	0	5	4	1	2	2	0	1	7644	Al Madha
2	0	0	0	0	0	0	0	0	2	2	0	0	0	0	1	2100	Al Ghodat
6	2	0	0	0	0	0	0	0	6	6	0	2	1	1	2	9730	Al Birk
4	3	0	0	0	0	0	0	0	4	4	0	3	1	2	1	5464	Amaq
3	4	0	0	0	0	0	0	0	3	3	0	4	3	1	2	3932	Zahban
2	1	0	0	0	0	0	0	0	2	2	0	1	0	1	1	2373	Al Marsad
28	5	0	0	0	0	0	0	0	28	20	8	5	3	2	4	27375	Bariq
16	2	0	0	0	0	0	0	0	16	11	5	2	2	0	2	16477	Thloth Al Mandhar
13	5	0	0	0	0	0	0	0	13	11	2	5	1	4	6	6211	Jema'at Rebeia (Al Maqatirah)
39	26	20	20	0	22	6	16	4	19	18	1	4	2	2	4	19299	Tanumah
2	2	0	0	0	0	0	0	0	2	2	0	2	0	2	2	388	Mansebah
19	8	1	1	0	3	1	2	1	18	16	2	5	4	1	4	19286	null
3257	2024	1531	1460	71	1450	582	868	201	1726	1442	284	574	306	268	352	1901543	Total

## Health services at the level of municipalities

## Ambulance and Red Crescent Centres

Paramedics	Ambulances	Red Crescent Centres	Total population	Governorate or municipality
49	30	5	257030	Abha
11	2	1	7003	Billahmar
10	2	1	8631	Marba
24	5	2	431827	Khamis Mushayt
10	3	1	18555	Wadi Ibn Hashibl
9	2	1	90334	Bishah
10	2	1	10660	Samkh
10	2	1	33152	An Namas
13	3	1	110136	Muhayil
10	2	1	23166	Sarat Abidah
13	2	1	19728	Tathlith
10	2	1	5279	Al Amoah
11	2	1	29270	Rijal Al Ma
10	2	1	10477	Al Haridhah
15	3	1	59217	Ahad Rufaydah
11	4	1	27829	Zahran Al Janub

## Health services at the level of municipalities

## Ambulance and Red Crescent Centres

Paramedics	Ambulances	Red Crescent Centres	Total population	Governorate or municipality
12	2	1	19956	Balqarn
11	2	1	36052	Al Majardah
10	3	1	12875	Tarib
10	2	1	5957	Al Subaykha
10	2	1	9730	Al Birk
11	2	1	27375	Bariq
11	2	1	19299	Tanumah
11	4	1	19286	null
312	87	29	1292824	Total

The sixteenth services guide 2017\_Region Aseer





































Table (33 - 1 )

## Geographical data at the populated area level

The nearest city or village with a hospital					The nearest town or village that have a care center					The nearest town or village that have an education					Distance (Km) - type of road				Direction	Populated area	Emirate or governorate or municipality
Distance (Km) - type of road				City or village	Distance (Km) - type of road				City or village	Distance (Km) - type of road				City or village							
Sea route	Rough	Easy	asphalt		Sea route	Rough	Easy	asphalt		Sea route	Rough	Easy	asphalt		Sea route	Rough	Easy	asphalt			
0	0	0	0		0	0	0	0		0	0	0	0		0	0	0	1064	Southeast	Abha	Abha
0	0	0	11	Abha	0	0	0	11	Abha	0	0	0	0		0	0	0	11	Northwest	Al Ekas	Abha
0	0	0	11	Abha	0	0	0	11	Abha	0	0	0	1	Abha	0	0	0	11	Northwest	Al Masarah	Abha
0	0	0	12	Abha	0	0	0	12	Abha	0	0	0	2	Abha	0	0	0	12	Northwest	Al Bady	Abha
0	0	0	12	Abha	0	0	0	12	Abha	0	0	0	0		0	0	0	12	Northwest	Al Sahraa	Abha
0	0	0	10	Abha	0	0	0	1	Abha	0	0	0	1	Abha	0	0	0	10	North	Wadi Al Bih and Al Tarfah	Abha
0	0	0	9	Abha	0	0	0	0		0	0	0	0		0	0	0	9	North	Al Maghmar	Abha
0	0	0	10	Abha	0	0	0	1	Abha	0	0	0	1	Abha	0	0	0	10	North	Mazmah	Abha
0	0	0	11	Abha	0	0	0	1	Abha	0	0	0	0		0	0	0	11	North	Ain bin Musafih	Abha
0	0	0	12	Abha	0	0	0	3	Abha	0	0	0	3	Abha	0	0	0	12	North	Al Shatat	Abha



Table (33 - 2 )

## Geographical data at the populated area level

The nearest city or village with a hospital					The nearest town or village that have a care center					The nearest town or village that have an education					Distance (Km) - type of road				Direction	Populated area	Emirate or governorate or municipality
Distance (Km) - type of road				City or village	Distance (Km) - type of road				City or village	Distance (Km) - type of road				City or village							
Sea route	Rough	Easy	asphalt		Sea route	Rough	Easy	asphalt		Sea route	Rough	Easy	asphalt		Sea route	Rough	Easy	asphalt			
0	0	0	13	Abha	0	0	0	4	Abha	0	0	0	4	Abha	0	0	0	13	North	Thum	Abha
0	0	0	14	Abha	0	0	0	4	Abha	0	0	0	4	Abha	0	0	0	14	North	Al Wasat	Abha
0	0	0	13	Abha	0	0	0	4	Abha	0	0	0	4	Abha	0	0	0	13	North	Al Atf and Hanabah	Abha
0	0	0	13	Abha	0	0	0	4	Abha	0	0	0	4	Abha	0	0	0	13	North	Al Hazirah	Abha
0	0	0	15	Abha	0	0	0	0		0	0	0	3	Abha	0	0	0	15	North	Al Tharwan	Abha
0	0	0	16	Abha	0	0	0	2	Abha	0	0	0	2	Abha	0	0	0	16	Northwest	Al Shurayh and Al Zurwah	Abha
0	0	0	16	Abha	0	0	0	1	Abha	0	0	0	1	Abha	0	0	0	16	Northwest	Hudn Al Khamis	Abha
0	0	0	17	Abha	0	0	0	0		0	0	0	0		0	0	0	17	Northwest	Al masnaah and Al Zurwah	Abha
0	0	0	14	Abha	0	0	0	2	Abha	0	0	0	2	Abha	0	0	0	14	Northwest	Najih	Abha
0	0	0	17	Abha	0	0	0	1	Abha	0	0	0	1	Abha	0	0	0	17	Northwest	Al Muqarim	Abha

Table (33 - 3 )

## Geographical data at the populated area level

The nearest city or village with a hospital					The nearest town or village that have a care center					The nearest town or village that have an education					Distance (Km) - type of road				Direction	Populated area	Emirate or governorate or municipality
Distance (Km) - type of road				City or village	Distance (Km) - type of road				City or village	Distance (Km) - type of road				City or village							
Sea route	Rough	Easy	asphalt		Sea route	Rough	Easy	asphalt		Sea route	Rough	Easy	asphalt		Sea route	Rough	Easy	asphalt			
0	0	0	14	Abha	0	0	0	3	Abha	0	0	0	3	Abha	0	0	0	14	Northwest	Al Qahim	Abha
0	0	0	15	Abha	0	0	0	2	Abha	0	0	0	2	Abha	0	0	0	15	Northwest	Sawda	Abha
0	0	0	16	Abha	0	0	0	2	Abha	0	0	0	2	Abha	0	0	0	16	Northwest	Zamsnun	Abha
0	0	0	17	Abha	0	0	0	1	Abha	0	0	0	0		0	0	0	17	Northwest	Al Mirad and Al Muqrifah	Abha
0	0	0	17	Abha	0	0	0	1	Abha	0	0	0	1	Abha	0	0	0	17	Northwest	Al Najil (Al Najim)	Abha
0	0	0	18	Abha	0	0	0	2	Abha	0	0	0	2	Abha	0	0	0	18	Northwest	Al Hasun and Al Mafarish	Abha
0	0	0	19	Abha	0	0	0	6	Abha	0	0	0	3	Abha	0	0	0	19	Northwest	Al Qarn, Al Umairy, and Hisn Al dahiyah	Abha
0	0	0	9	Abha	0	0	0	9	Abha	0	0	0	9	Abha	0	0	0	9	South	Al Bahsah and al Marw	Abha
0	0	0	17	Abha	0	0	0	17	Abha	0	0	0	17	Abha	0	0	0	17	South	Qardah and Sabry	Abha
0	0	0	11	Abha	0	0	0	11	Abha	0	0	0	11	Abha	0	0	0	11	Northwest	Al Mughaidien	Abha

Table (33 - 4 )

## Geographical data at the populated area level

The nearest city or village with a hospital					The nearest town or village that have a care center					The nearest town or village that have an education					Distance (Km) - type of road				Direction	Populated area	Emirate or governorate or municipality
Distance (Km) - type of road				City or village	Distance (Km) - type of road				City or village	Distance (Km) - type of road				City or village							
Sea route	Rough	Easy	asphalt		Sea route	Rough	Easy	asphalt		Sea route	Rough	Easy	asphalt		Sea route	Rough	Easy	asphalt			
0	0	0	5	Abha	0	0	0	5	Abha	0	0	0	5	Abha	0	0	0	5	Southwest	Al Afayir	Abha
0	0	0	5	Abha	0	0	0	5	Abha	0	0	0	5	Abha	0	0	0	5	West	Ser Al Sirhy	Abha
0	0	0	10	Abha	0	0	0	10	Abha	0	0	0	5	Abha	0	0	0	10	West	Al Shabariqah	Abha
0	0	0	12	Abha	0	0	0	12	Abha	0	0	0	4	Abha	0	0	0	12	West	Al Mithjel	Abha
0	0	0	12	Abha	0	0	0	12	Abha	0	0	0	4	Abha	0	0	0	12	West	Ser Al Shabariqah	Abha
0	0	0	12	Abha	0	0	0	12	Abha	0	0	0	1	Abha	0	0	0	12	Northwest	Al Zurwah	Abha
0	0	0	12	Abha	0	0	0	12	Abha	0	0	0	0	0	0	0	12	Northwest	Al Alaa, Legwah, and Ser Al Badlah	Abha	
0	0	0	12	Abha	0	0	0	12	Abha	0	0	0	12	Abha	0	0	0	12	Northwest	Al Yazidien	Abha
0	0	0	10	Abha	0	0	0	10	Abha	0	0	0	0	0	0	0	10	West	Al Makhd	Abha	
0	0	0	11	Abha	0	0	0	11	Abha	0	0	0	11	Abha	0	0	0	11	West	Al Kawthrin	Abha

Table (33 - 5 )

## Geographical data at the populated area level

The nearest city or village with a hospital					The nearest town or village that have a care center					The nearest town or village that have an education					Distance (Km) - type of road				Direction	Populated area	Emirate or governorate or municipality
Distance (Km) - type of road				City or village	Distance (Km) - type of road				City or village	Distance (Km) - type of road				City or village							
Sea route	Rough	Easy	asphalt		Sea route	Rough	Easy	asphalt		Sea route	Rough	Easy	asphalt		Sea route	Rough	Easy	asphalt	Direction	Populated area	Emirate or governorate or municipality
0	0	0	12	Abha	0	0	0	12	Abha	0	0	0	0	Abha	0	0	0	12	West	Al Malhaa	Abha
0	0	0	8	Abha	0	0	0	8	Abha	0	0	0	8	Abha	0	0	0	8	Southwest	Al Malsah	Abha
0	0	0	9	Abha	0	0	0	9	Abha	0	0	0	9	Abha	0	0	0	9	West	Al Arqab (Tarf Al Irq)	Abha
0	0	0	11	Abha	0	0	0	11	Abha	0	0	0	11	Abha	0	0	0	11	West	Al Aqwaz	Abha
0	0	0	13	Abha	0	0	0	13	Abha	0	0	0	13	Abha	0	0	0	13	West	Al Batinah	Abha
0	0	0	20	Abha	0	0	0	20	Abha	0	0	0	20	Abha	0	0	0	20	Southwest	Al Umm Saed	Abha
0	0	0	16	Abha	0	0	0	7	Abha	0	0	0	7	Abha	0	0	0	16	Northeast	Adwan	Abha
0	0	0	15	Abha	0	0	0	5	Abha	0	0	0	5	Abha	0	0	0	15	Northeast	Ain bin Ya'la	Abha
0	0	0	15	Abha	0	0	0	4	Abha	0	0	0	4	Abha	0	0	0	15	Northeast	Ser Al fatiha	Abha
0	0	0	21	Abha	0	0	0	2	Abha	0	0	0	3	Abha	0	0	0	21	North	Ser bin Rezam	Abha

Table (33 - 6 )

## Geographical data at the populated area level

The nearest city or village with a hospital					The nearest town or village that have a care center					The nearest town or village that have an education					Distance (Km) - type of road				Direction	Populated area	Emirate or governorate or municipality
Distance (Km) - type of road				City or village	Distance (Km) - type of road				City or village	Distance (Km) - type of road				City or village							
Sea route	Rough	Easy	asphalt		Sea route	Rough	Easy	asphalt		Sea route	Rough	Easy	asphalt		Sea route	Rough	Easy	asphalt			
0	0	0	21	Abha	0	0	0	2	Abha	0	0	0	3	Abha	0	0	0	21	North	Al Qaryat, the Cafe, and the Station	Abha
0	0	0	23	Abha	0	0	0	2	Abha	0	0	0	3	Abha	0	0	0	23	North	Al Gendy and Al Makhlad	Abha
0	0	0	25	Abha	0	0	0	2	Abha	0	0	0	3	Abha	0	0	0	25	North	Al Balkbash	Abha
0	0	0	28	Abha	0	0	0	2	Abha	0	0	0	3	Abha	0	0	0	28	Northwest	Almjardh	Abha
0	0	0	22	Abha	0	0	0	2	Abha	0	0	0	3	Abha	0	0	0	22	North	Al Masrimah	Abha
0	0	0	22	Abha	0	0	0	4	Abha	0	0	0	0	0	0	0	22	North	Zumalah	Abha	
0	0	0	22	Abha	0	0	0	0	0	0	0	4	Abha	0	0	0	22	Northwest	Sayad Al Milahah and the Villlage	Abha	
0	0	0	24	Abha	0	0	0	2	Abha	0	0	0	4	Abha	0	0	0	24	Northwest	Al Al-Selihy	Abha
0	0	0	23	Abha	0	0	0	2	Abha	0	0	0	4	Abha	0	0	0	23	North	Al Al-Zaki	Abha
0	0	0	24	Abha	0	0	0	8	Abha	0	0	0	1	Abha	0	0	0	24	North	Al Qayim	Abha

Table (33 - 7 )

## Geographical data at the populated area level

The nearest city or village with a hospital					The nearest town or village that have a care center					The nearest town or village that have an education					Distance (Km) - type of road				Direction	Populated area	Emirate or governorate or municipality
Distance (Km) - type of road				City or village	Distance (Km) - type of road				City or village	Distance (Km) - type of road				City or village							
Sea route	Rough	Easy	asphalt		Sea route	Rough	Easy	asphalt		Sea route	Rough	Easy	asphalt		Sea route	Rough	Easy	asphalt			
0	0	0	25	Abha	0	0	0	8	Abha	0	0	0	0		0	0	0	25	North	Al Attifat	Abha
0	0	0	26	Abha	0	0	0	9	Abha	0	0	0	2	Abha	0	0	0	26	Northwest	Al Ady	Abha
0	0	0	25	Abha	0	0	0	9	Abha	0	0	0	2	Abha	0	0	0	25	Northwest	Al Umm Ra'iny	Abha
0	0	0	27	Abha	0	0	0	15	Abha	0	0	0	3	Abha	0	0	0	27	North	Sa'rur	Abha
0	0	0	36	Abha	0	0	0	7	Abha	0	0	0	3	Abha	0	0	0	36	North	Alfiuah and Moslet	Abha
0	0	0	27	Abha	0	0	0	15	Abha	0	0	0	3	Abha	0	0	0	27	North	Al Majz'a and Al Shaab	Abha
0	0	0	25	Abha	0	0	0	15	Abha	0	0	0	1	Abha	0	0	0	25	North	Al Jahel (Al Nour)	Abha
0	0	0	25	Abha	0	0	0	15	Abha	0	0	0	1	Abha	0	0	0	25	North	Al Tahl	Abha
0	0	0	24	Abha	0	0	0	14	Abha	0	0	0	1	Abha	0	0	0	24	North	Sa'ban	Abha
0	0	0	24	Abha	0	0	0	11	Abha	0	0	0	0		0	0	0	24	North	Al Alshalfaa	Abha

The sixteenth services guide 2017\_Region Aseer

Table (33 - 8 )

## Geographical data at the populated area level

The nearest city or village with a hospital					The nearest town or village that have a care center					The nearest town or village that have an education					Distance (Km) - type of road				Direction	Populated area	Emirate or governorate or municipality
Distance (Km) - type of road				City or village	Distance (Km) - type of road				City or village	Distance (Km) - type of road				City or village							
Sea route	Rough	Easy	asphalt		Sea route	Rough	Easy	asphalt		Sea route	Rough	Easy	asphalt		Sea route	Rough	Easy	asphalt			
0	0	0	23	Abha	0	0	0	15	Abha	0	0	0	3	Abha	0	0	0	23	North	Al Hatan	Abha
0	0	0	21	Abha	0	0	0	15	Abha	0	0	0	2	Abha	0	0	0	21	North	Al Hasir and Al Qa'wah	Abha
0	0	0	22	Abha	0	0	0	15	Abha	0	0	0	4	Abha	0	0	0	22	North	Al Mathnah and Al Suq	Abha
0	0	0	20	Abha	0	0	0	14	Abha	0	0	0	8	Abha	0	0	0	20	North	Al Ain and Manader Al Ain	Abha
0	0	0	20	Abha	0	0	0	14	Abha	0	0	0	8	Abha	0	0	0	20	North	Al Ajraf	Abha
0	0	0	18	Abha	0	0	0	2	Abha	0	0	0	2	Abha	0	0	0	18	North	Al Masqatah	Abha
0	0	0	20	Abha	0	0	0	2	Abha	0	0	0	9	Abha	0	0	0	20	North	Al Attifah	Abha
0	0	0	19	Abha	0	0	0	3	Abha	0	0	0	3	Abha	0	0	0	19	North	Al Arfaj	Abha
0	0	0	21	Abha	0	0	0	5	Abha	0	0	0	5	Abha	0	0	0	21	North	Al Mostah and Al Nab'ah	Abha
0	0	0	22	Abha	0	0	0	15	Abha	0	0	0	15	Abha	0	0	0	22	North	Al Khanq	Abha

Table (33 - 9 )

## Geographical data at the populated area level

The nearest city or village with a hospital					The nearest town or village that have a care center					The nearest town or village that have an education					Distance (Km) - type of road				Direction	Populated area	Emirate or governorate or municipality
Distance (Km) - type of road				City or village	Distance (Km) - type of road				City or village	Distance (Km) - type of road				City or village							
Sea route	Rough	Easy	asphalt		Sea route	Rough	Easy	asphalt		Sea route	Rough	Easy	asphalt		Sea route	Rough	Easy	asphalt			
0	0	0	20	Abha	0	0	0	5	Abha	0	0	0	5	Abha	0	0	0	20	North	Al Kharijah	Abha
0	0	0	23	Abha	0	0	0	1	Abha	0	0	0	1	Abha	0	0	0	23	North	Al Boshahat	Abha
0	0	0	22	Abha	0	0	0	0		0	0	0	0		0	0	0	22	North	Al Arafah	Abha
0	0	0	23	Abha	0	0	0	4	Abha	0	0	0	4	Abha	0	0	0	23	North	Qarin	Abha
0	0	0	20	Abha	0	0	0	0		0	0	0	0		0	0	0	20	Northeast	Al Gom'a	Abha
0	0	0	19	Abha	0	0	0	3	Abha	0	0	0	3	Abha	0	0	0	19	Northeast	Al Suhail	Abha
0	0	0	18	Abha	0	0	0	3	Abha	0	0	0	3	Abha	0	0	0	18	Northeast	Al Ma'dy	Abha
0	0	0	18	Abha	0	0	0	3	Abha	0	0	0	3	Abha	0	0	0	18	Northeast	Al Qahzl	Abha
0	0	0	17	Abha	0	0	0	4	Abha	0	0	0	4	Abha	0	0	0	17	Northeast	Al Erad	Abha
0	0	0	19	Abha	0	0	0	4	Abha	0	0	0	4	Abha	0	0	0	19	North	Al Madeeq	Abha



Table (33 - 10 )

## Geographical data at the populated area level

The nearest city or village with a hospital					The nearest town or village that have a care center					The nearest town or village that have an education					Distance (Km) - type of road				Direction	Populated area	Emirate or governorate or municipality
Distance (Km) - type of road				City or village	Distance (Km) - type of road				City or village	Distance (Km) - type of road				City or village							
Sea route	Rough	Easy	asphalt		Sea route	Rough	Easy	asphalt		Sea route	Rough	Easy	asphalt		Sea route	Rough	Easy	asphalt			
0	0	0	20	Abha	0	0	0	1	Abha	0	0	0	1	Abha	0	0	0	20	North	Al Fara'ah	Abha
0	0	0	21	Abha	0	0	0	2	Abha	0	0	0	2	Abha	0	0	0	21	North	Al Mirfaq	Abha
0	0	0	22	Abha	0	0	0	2	Abha	0	0	0	2	Abha	0	0	0	22	North	Al Masan	Abha
0	0	0	22	Abha	0	0	0	2	Abha	0	0	0	0		0	0	0	22	North	Al Dabdabah	Abha
0	0	0	23	Abha	0	0	0	3	Abha	0	0	0	3	Abha	0	0	0	23	North	Al Kahlah	Abha
0	0	0	38	Abha	0	0	0	16	Abha	0	0	0	0		0	0	0	38	Northeast	Al Junfour	Abha
0	0	0	36	Abha	0	0	0	3	Abha	0	0	0	3	Abha	0	0	0	36	Northeast	Al Miqta'	Abha
0	0	0	34	Abha	0	0	0	10	Abha	0	0	0	3	Abha	0	0	0	34	Northeast	Muhrah	Abha
0	0	0	65	Abha	0	0	0	43	Abha	0	0	0	43	Abha	0	0	0	65	North	Masouh	Abha
0	0	0	25	Abha	0	0	0	0		0	0	0	2	Sawda	0	0	0	25	West	Al Sudah and Al Dahiyah	Sawda

## Geographical data at the populated area level

The nearest city or village with a hospital					The nearest town or village that have a care center					The nearest town or village that have an education					Distance (Km) - type of road				Direction	Populated area	Emirate or governorate or municipality
Distance (Km) - type of road				City or village	Distance (Km) - type of road				City or village	Distance (Km) - type of road				City or village							
Sea route	Rough	Easy	asphalt		Sea route	Rough	Easy	asphalt		Sea route	Rough	Easy	asphalt		Sea route	Rough	Easy	asphalt			
0	0	0	35	Abha	0	0	0	12	Sawda	0	0	0	4	Sawda	0	0	0	12	Northwest	Sharaf Al Aws	Sawda
0	0	0	20	Abha	0	0	0	10	Sawda	0	0	0	0		0	0	0	10	North	Al Mashraq, Harbah, and Al Ma'jaz	Sawda
0	0	0	25	Abha	0	0	0	2	Sawda	0	0	0	2	Sawda	0	0	0	2	North	Ain Al Jawfaa	Sawda
0	0	0	25	Abha	0	0	0	4	Sawda	0	0	0	2	Sawda	0	0	0	4	North	Ain Al Zibah	Sawda
0	0	0	26	Abha	0	0	0	12	Sawda	0	0	0	3	Sawda	0	0	0	12	North	Mehsan and Al Dakhlah	Sawda
0	0	0	26	Abha	0	0	0	18	Sawda	0	0	0	4	Sawda	0	0	0	18	Northeast	Hgawah and Hisn Al Garien	Sawda
0	0	0	30	Abha	0	0	0	17	Sawda	0	0	0	3	Sawda	0	0	0	17	Northeast	Bisat Ghawah	Sawda
0	0	0	30	Abha	0	0	0	13	Sawda	0	0	0	5	Sawda	0	0	0	13	Northeast	Ras Al Ser and al Jamah	Sawda
0	0	0	30	Abha	0	0	0	15	Sawda	0	0	0	2	Sawda	0	0	0	15	Southeast	Al Souq and Bark Al Jahariyah	Sawda
0	0	0	22	Abha	0	0	0	5	Sawda	0	0	0	2	Sawda	0	0	0	5	South	Al Rouh and Al Sa'id	Sawda

Table (33 - 12 )

## Geographical data at the populated area level

The nearest city or village with a hospital					The nearest town or village that have a care center					The nearest town or village that have an education					Distance (Km) - type of road				Direction	Populated area	Emirate or governorate or municipality
Distance (Km) - type of road				City or village	Distance (Km) - type of road				City or village	Distance (Km) - type of road				City or village							
Sea route	Rough	Easy	asphalt		Sea route	Rough	Easy	asphalt		Sea route	Rough	Easy	asphalt		Sea route	Rough	Easy	asphalt			
0	0	0	20	Abha	0	0	0	3	Sawda	0	0	0	3	Sawda	0	0	0	7	Southeast	Al Qarn	Sawda
0	0	0	20	Abha	0	0	0	3	Sawda	0	0	0	3	Sawda	0	0	0	6	Southeast	Maqhab Al Saqa	Sawda
0	0	0	20	Abha	0	0	0	1	Sawda	0	0	0	1	Sawda	0	0	0	7	Southeast	Al Saqa	Sawda
0	0	0	21	Abha	0	0	0	1	Sawda	0	0	0	1	Sawda	0	0	0	9	Southeast	Al Waljah	Sawda
0	0	0	20	Abha	0	0	0	1	Sawda	0	0	0	1	Sawda	0	0	0	10	Southeast	Al Far'	Sawda
0	0	0	20	Abha	0	0	0	1	Sawda	0	0	0	1	Sawda	0	0	0	11	Southeast	Al Misrab and Al Far'	Sawda
0	0	0	20	Abha	0	0	0	0		0	0	0	0		0	0	0	7	Southeast	Qa'qah Al Saqa	Sawda
0	0	0	20	Abha	0	0	0	1	Sawda	0	0	0	1	Sawda	0	0	0	8	Southeast	Shat Al Khadrah	Sawda
0	0	0	19	Abha	0	0	0	2	Sawda	0	0	0	2	Sawda	0	0	0	12	Southeast	Al Habwah	Sawda
0	0	0	18	Abha	0	0	0	5	Sawda	0	0	0	5	Sawda	0	0	0	10	Southeast	Al Maqdi and Al Ismael	Sawda

## Geographical data at the populated area level

The nearest city or village with a hospital					The nearest town or village that have a care center					The nearest town or village that have an education					Distance (Km) - type of road				Direction	Populated area	Emirate or governorate or municipality
Distance (Km) - type of road				City or village	Distance (Km) - type of road				City or village	Distance (Km) - type of road				City or village							
Sea route	Rough	Easy	asphalt		Sea route	Rough	Easy	asphalt		Sea route	Rough	Easy	asphalt		Sea route	Rough	Easy	asphalt			
0	0	0	18	Abha	0	0	0	3	Sawda	0	0	0	3	Sawda	0	0	0	25	Southeast	Al Quz	Sawda
0	0	0	18	Abha	0	0	0	5	Sawda	0	0	0	5	Sawda	0	0	0	13	Southeast	Sheikka Tourist Village	Sawda
0	0	0	12	Abha	0	0	0	6	Sawda	0	0	0	6	Sawda	0	0	0	12	East	Ser Albadlah and Al Habwah	Sawda
0	0	0	12	Abha	0	0	0	2	Sawda	0	0	0	2	Sawda	0	0	0	18	Southeast	Al-Majma'ah	Sawda
0	0	0	5	Abha	0	0	0	5	Abha	0	0	0	1	Sawda	0	0	0	20	Northeast	Al Qaz'a	Sawda
0	0	0	6	Abha	0	0	0	6	Abha	0	0	0	0	0	0	0	21	Northeast	Shat the upper and the lower	Sawda	
0	0	0	16	Abha	0	0	0	8	Tabab	0	0	0	3	Sawda	0	0	0	22	North	Al Nijad and Al Bark	Sawda
0	0	0	13	Abha	0	0	0	2	Sawda	0	0	0	2	Sawda	0	0	0	28	Southeast	Al Bawah	Sawda
0	0	0	12	Abha	0	0	0	3	Sawda	0	0	0	3	Sawda	0	0	0	27	Southeast	Al Merzin	Sawda
0	0	0	12	Abha	0	0	0	0	0	0	0	0	0	0	0	0	31	Southeast	Al Huzah and Al Kharjah	Sawda	

Table (33 - 14 )

## Geographical data at the populated area level

The nearest city or village with a hospital					The nearest town or village that have a care center					The nearest town or village that have an education					Distance (Km) - type of road				Direction	Populated area	Emirate or governorate or municipality
Distance (Km) - type of road				City or village	Distance (Km) - type of road				City or village	Distance (Km) - type of road				City or village							
Sea route	Rough	Easy	asphalt		Sea route	Rough	Easy	asphalt		Sea route	Rough	Easy	asphalt		Sea route	Rough	Easy	asphalt			
0	0	0	12	Abha	0	0	0	2	Sawda	0	0	0	2	Sawda	0	0	0	30	Southeast	Al Dahiyah (Al Azizah)	Sawda
0	0	0	15	Abha	0	0	0	2	Sawda	0	0	0	2	Sawda	0	0	0	31	Southeast	Al Maqafy	Sawda
0	0	0	12	Abha	0	0	0	1	Sawda	0	0	0	1	Sawda	0	0	0	23	Southeast	Al Qidah (Al Tamam)	Sawda
0	0	0	12	Abha	0	0	0	3	Sawda	0	0	0	3	Sawda	0	0	0	27	Southeast	Megd'an	Sawda
0	0	0	12	Abha	0	0	0	3	Sawda	0	0	0	3	Sawda	0	0	0	26	Southeast	Qidah Al Imshibah	Sawda
0	0	0	12	Abha	0	0	0	2	Sawda	0	0	0	2	Sawda	0	0	0	24	Southeast	Qidah Al bu Faidah	Sawda
0	0	0	12	Abha	0	0	0	3	Sawda	0	0	0	3	Sawda	0	0	0	31	Southeast	Al Mefrih	Sawda
0	0	0	12	Abha	0	0	0	2	Sawda	0	0	0	2	Sawda	0	0	0	31	Southeast	Alsamdah	Sawda
0	0	0	16	Abha	0	0	0	7	Sawda	0	0	0	2	Sawda	0	0	0	33	Southeast	Al Sakran	Sawda
0	0	0	15	Abha	0	0	0	7	Sawda	0	0	0	2	Sawda	0	0	0	33	Southeast	Ras Alfih	Sawda

Table (33 - 15 )

## Geographical data at the populated area level

The nearest city or village with a hospital					The nearest town or village that have a care center					The nearest town or village that have an education					Distance (Km) - type of road				Direction	Populated area	Emirate or governorate or municipality
Distance (Km) - type of road				City or village	Distance (Km) - type of road				City or village	Distance (Km) - type of road				City or village							
Sea route	Rough	Easy	asphalt		Sea route	Rough	Easy	asphalt		Sea route	Rough	Easy	asphalt		Sea route	Rough	Easy	asphalt			
0	0	0	15	Abha	0	0	0	8	Sawda	0	0	0	3	Sawda	0	0	0	32	Southeast	Zanb Al Ser	Sawda
0	0	0	15	Abha	0	0	0	8	Sawda	0	0	0	3	Sawda	0	0	0	35	Southeast	Al Yatim	Sawda
0	0	0	15	Abha	0	0	0	8	Sawda	0	0	0	3	Sawda	0	0	0	34	Southeast	Zanb Al Qaemah	Sawda
0	0	0	15	Abha	0	0	0	2	Sawda	0	0	0	2	Sawda	0	0	0	21	Southeast	Ra'iyah Al Biban	Sawda
0	0	0	15	Abha	0	0	0	7	Sawda	0	0	0	2	Sawda	0	0	0	32	Southeast	Al Majaz	Sawda
0	0	0	15	Abha	0	0	0	7	Sawda	0	0	0	2	Sawda	0	0	0	23	Southeast	Rahmah Al Mohalal	Sawda
0	0	0	15	Abha	0	0	0	7	Sawda	0	0	0	2	Sawda	0	0	0	22	Southeast	Al Naghrah and Al Merazah	Sawda
0	0	0	15	Abha	0	0	0	7	Sawda	0	0	0	2	Sawda	0	0	0	20	Southeast	Al Bukhah	Sawda
0	0	0	14	Abha	0	0	0	7	Sawda	0	0	0	2	Sawda	0	0	0	19	Southeast	Qa'wah Al farhan, and Al athraa	Sawda
0	0	0	15	Abha	0	0	0	8	Sawda	0	0	0	3	Sawda	0	0	0	18	Southeast	Ser Al Abid, and Al Saqayif	Sawda

Table (33 - 16 )

## Geographical data at the populated area level

The nearest city or village with a hospital					The nearest town or village that have a care center					The nearest town or village that have an education					Distance (Km) - type of road				Direction	Populated area	Emirate or governorate or municipality
Distance (Km) - type of road				City or village	Distance (Km) - type of road				City or village	Distance (Km) - type of road				City or village							
Sea route	Rough	Easy	asphalt		Sea route	Rough	Easy	asphalt		Sea route	Rough	Easy	asphalt		Sea route	Rough	Easy	asphalt			
0	0	0	15	Abha	0	0	0	8	Sawda	0	0	0	3	Sawda	0	0	0	17	Southeast	Al Shariqah	Sawda
0	0	0	14	Abha	0	0	0	5	Sawda	0	0	0	3	Sawda	0	0	0	17	Southeast	Al Mehriq	Sawda
0	0	0	15	Abha	0	0	0	5	Sawda	0	0	0	0		0	0	0	15	Southeast	Jal Al Amer	Sawda
0	0	0	15	Abha	0	0	0	5	Sawda	0	0	0	3	Sawda	0	0	0	25	Southeast	Al Imhaj	Sawda
0	0	0	15	Abha	0	0	0	5	Sawda	0	0	0	3	Sawda	0	0	0	18	South	Al Alqabi'y	Sawda
0	0	0	20	Abha	0	0	0	6	Sawda	0	0	0	6	Sawda	0	0	0	35	South	Hiqbah Ribdah	Sawda
0	0	0	20	Abha	0	0	0	6	Sawda	0	0	0	6	Sawda	0	0	0	34	Southwest	Gadyan	Sawda
0	0	0	20	Abha	0	0	0	6	Sawda	0	0	0	6	Sawda	0	0	0	33	Southwest	Ghithan	Sawda
0	0	0	20	Abha	0	0	0	6	Sawda	0	0	0	6	Sawda	0	2	0	34	Southwest	Wadi Al Zihar	Sawda
0	0	0	20	Abha	0	0	0	6	Sawda	0	0	0	6	Sawda	0	5	0	30	South	Ribdah	Sawda

The sixteenth services guide 2017\_Region Aseer

Table (33 - 17 )

## Geographical data at the populated area level

The nearest city or village with a hospital					The nearest town or village that have a care center					The nearest town or village that have an education					Distance (Km) - type of road				Direction	Populated area	Emirate or governorate or municipality
Distance (Km) - type of road				City or village	Distance (Km) - type of road				City or village	Distance (Km) - type of road				City or village							
Sea route	Rough	Easy	asphalt		Sea route	Rough	Easy	asphalt		Sea route	Rough	Easy	asphalt		Sea route	Rough	Easy	asphalt			
0	0	0	25	Abha	0	0	0	10	Sawda	0	0	0	10	Sawda	0	7	0	28	South	Al Ghamrah	Sawda
0	0	0	25	Abha	0	0	0	10	Sawda	0	0	0	10	Sawda	0	9	0	28	Southwest	Maslamah and Shat Khabib	Sawda
0	0	0	25	Abha	0	0	0	10	Sawda	0	0	0	10	Sawda	0	5	0	28	Southwest	Habil Al Yas'ad	Sawda
0	0	0	25	Abha	0	0	0	10	Sawda	0	0	0	10	Sawda	0	5	0	28	Southwest	Arfah Umm Raqw	Sawda
0	0	0	25	Abha	0	0	0	10	Sawda	0	0	0	10	Sawda	0	6	0	28	Southwest	Al Zuhrah and Al Mahya	Sawda
0	0	0	25	Abha	0	0	0	10	Sawda	0	0	0	10	Sawda	0	5	0	28	Southwest	Al Fatiha	Sawda
0	0	0	25	Abha	0	0	0	10	Sawda	0	0	0	10	Sawda	0	6	0	28	Southwest	Al Hadbaa	Sawda
0	0	0	25	Abha	0	0	0	10	Sawda	0	0	0	10	Sawda	0	4	0	28	Southwest	Aldukhah	Sawda
0	0	0	25	Abha	0	0	0	10	Sawda	0	0	0	10	Sawda	0	7	0	28	Southwest	Al Ghamrah	Sawda
0	0	0	25	Abha	0	0	0	10	Sawda	0	0	0	10	Sawda	0	5	0	28	South	Al Khulafaa	Sawda



Table (33 - 18 )

## Geographical data at the populated area level

The nearest city or village with a hospital					The nearest town or village that have a care center					The nearest town or village that have an education					Distance (Km) - type of road				Direction	Populated area	Emirate or governorate or municipality
Distance (Km) - type of road				City or village	Distance (Km) - type of road				City or village	Distance (Km) - type of road				City or village							
Sea route	Rough	Easy	asphalt		Sea route	Rough	Easy	asphalt		Sea route	Rough	Easy	asphalt		Sea route	Rough	Easy	asphalt			
0	0	0	25	Abha	0	0	0	10	Sawda	0	0	0	10	Sawda	0	3	0	28	Southwest	Al Hajirah	Sawda
0	0	0	25	Abha	0	0	0	10	Sawda	0	0	0	10	Sawda	0	5	0	28	Southwest	Al Mahajir And Al Jamah	Sawda
0	0	0	25	Abha	0	0	0	10	Sawda	0	0	0	10	Sawda	0	7	0	28	West	The Eastern	Sawda
0	0	0	25	Abha	0	0	0	10	Sawda	0	0	0	10	Sawda	0	6	0	28	West	Qurah	Sawda
0	26	0	30	Abha	0	26	0	7	Sawda	0	28	0	7	Sawda	0	26	0	7	Southwest	Mogmah	Sawda
0	0	0	20	Abha	0	0	0	15	Sawda	0	0	0	11	Sawda	0	13	0	20	South	Litwah	Sawda
0	0	0	20	Abha	0	0	0	15	Sawda	0	0	0	11	Sawda	0	18	0	7	South	Wadi Habw and Al Tarqah	Sawda
0	0	0	20	Abha	0	0	0	16	Sawda	0	0	0	13	Sawda	0	19	0	7	South	Al Mihreth	Sawda
0	9	0	45	Abha	0	9	0	25	Sawda	0	9	0	25	Sawda	0	9	0	25	South	Zanb Ahmreen and Al Serb	Sawda
0	13	0	25	Abha	0	13	0	20	Sawda	0	13	0	20	Sawda	0	18	0	20	South	Za'rah	Sawda

Table (33 - 19 )

## Geographical data at the populated area level

The nearest city or village with a hospital					The nearest town or village that have a care center					The nearest town or village that have an education					Distance (Km) - type of road				Direction	Populated area	Emirate or governorate or municipality
Distance (Km) - type of road				City or village	Distance (Km) - type of road				City or village	Distance (Km) - type of road				City or village							
Sea route	Rough	Easy	asphalt		Sea route	Rough	Easy	asphalt		Sea route	Rough	Easy	asphalt		Sea route	Rough	Easy	asphalt			
0	0	0	0		0	0	0	0		0	0	0	0		0	0	0	68	North	Al Atuf (Sabh)	Billahmar
0	0	0	1	Billahmar	0	0	0	1	Billahmar	0	0	0	1	Billahmar	0	0	0	1	North	Al Jahdal	Billahmar
0	0	0	6	Billahmar	0	0	0	6	Billahmar	0	0	0	6	Billahmar	0	0	0	6	North	Al Namis	Billahmar
0	0	0	4	Billahmar	0	0	0	4	Billahmar	0	0	0	4	Billahmar	0	0	0	4	Northwest	Al Sawjab	Billahmar
0	0	0	7	Billahmar	0	0	0	7	Billahmar	0	0	0	7	Billahmar	0	0	0	7	Northwest	Al Qaz'a and Makhshush	Billahmar
0	0	0	8	Billahmar	0	0	0	8	Billahmar	0	0	0	8	Billahmar	0	0	0	8	Northwest	Al Atfah	Billahmar
0	0	0	4	Billahmar	0	0	0	4	Billahmar	0	0	0	4	Billahmar	0	0	0	4	Northwest	Al Qary (Al Qihat)	Billahmar
0	0	0	9	Billahmar	0	0	0	9	Billahmar	0	0	0	9	Billahmar	0	0	0	9	Northwest	Rahban	Billahmar
0	0	0	10	Billahmar	0	0	0	10	Billahmar	0	0	0	10	Billahmar	0	0	0	10	North	Al Ishaq and Al Duhais	Billahmar
0	0	0	12	Billahmar	0	0	0	12	Billahmar	0	0	0	12	Billahmar	0	0	0	12	North	Alhodn	Billahmar

## Geographical data at the populated area level

The nearest city or village with a hospital					The nearest town or village that have a care center					The nearest town or village that have an education					Distance (Km) - type of road				Direction	Populated area	Emirate or governorate or municipality
Distance (Km) - type of road				City or village	Distance (Km) - type of road				City or village	Distance (Km) - type of road				City or village							
Sea route	Rough	Easy	asphalt		Sea route	Rough	Easy	asphalt		Sea route	Rough	Easy	asphalt		Sea route	Rough	Easy	asphalt			
0	0	0	9	Billahmar	0	0	0	9	Billahmar	0	0	0	9	Billahmar	0	0	0	9	North	Zam Nimah	Billahmar
0	0	0	8	Billahmar	0	0	0	8	Billahmar	0	0	0	8	Billahmar	0	0	0	8	Northwest	Zam Talib	Billahmar
0	0	0	5	Billahmar	0	0	0	5	Billahmar	0	0	0	5	Billahmar	0	0	0	5	West	Al Ishaer	Billahmar
0	0	0	15	Billahmar	0	0	0	15	Billahmar	0	0	0	3	Bayhan	0	0	0	15	West	Al kamel	Billahmar
0	0	0	13	Billahmar	0	0	0	13	Billahmar	0	0	0	2	Bayhan	0	0	0	13	West	Al Amer	Billahmar
0	0	0	14	Billahmar	0	0	0	14	Billahmar	0	0	0	3	Bayhan	0	0	0	14	West	Al Majamihah	Billahmar
0	0	0	10	Billahmar	0	0	0	10	Billahmar	0	0	0	10	Billahmar	0	0	0	10	Southeast	Al Farkasah	Billahmar
0	0	0	12	Billahmar	0	0	0	12	Billahmar	0	0	0	12	Billahmar	0	0	0	12	Southeast	Al Ahdan	Billahmar
0	0	0	15	Billahmar	0	0	0	5	Billahmar	0	0	0	5	Billahmar	0	0	0	15	Southeast	Al Sarrah	Billahmar
0	0	0	15	Billahmar	0	0	0	6	Billahmar	0	0	0	6	Billahmar	0	0	0	15	Southeast	Al Hufah (Al Zayan)	Billahmar

Table (33 - 21 )

## Geographical data at the populated area level

The nearest city or village with a hospital					The nearest town or village that have a care center					The nearest town or village that have an education					Distance (Km) - type of road				Direction	Populated area	Emirate or governorate or municipality
Distance (Km) - type of road				City or village	Distance (Km) - type of road				City or village	Distance (Km) - type of road				City or village							
Sea route	Rough	Easy	asphalt		Sea route	Rough	Easy	asphalt		Sea route	Rough	Easy	asphalt		Sea route	Rough	Easy	asphalt			
0	0	0	17	Billahmar	0	0	0	6	Billahmar	0	0	0	6	Billahmar	0	0	0	17	Southeast	Lazmah	Billahmar
0	0	0	18	Billahmar	0	0	0	3	Billahmar	0	0	0	3	Billahmar	0	0	0	18	Southeast	Al Hars	Billahmar
0	0	0	18	Billahmar	0	0	0	3	Billahmar	0	0	0	3	Billahmar	0	0	0	18	Southeast	Al Zayid	Billahmar
0	0	0	19	Billahmar	0	0	0	0		0	0	0	0		0	0	0	19	Southeast	Al Abid	Billahmar
0	0	0	19	Billahmar	0	0	0	1	Billahmar	0	0	0	1	Billahmar	0	0	0	19	Southeast	Al Hazem	Billahmar
0	0	0	20	Billahmar	0	0	0	2	Billahmar	0	0	0	2	Billahmar	0	0	0	20	Southeast	Al Naqil and Al Ghrabah	Billahmar
0	0	0	21	Billahmar	0	0	0	2	Billahmar	0	0	0	2	Billahmar	0	0	0	21	Southeast	Al Okdah and Al Dahiyah	Billahmar
0	0	0	21	Billahmar	0	0	0	3	Billahmar	0	0	0	3	Billahmar	0	0	0	21	Southeast	Al Farsh	Billahmar
0	0	0	22	Billahmar	0	0	0	3	Billahmar	0	0	0	3	Billahmar	0	0	0	22	Southeast	Al Ghalfaq	Billahmar
0	0	0	23	Billahmar	0	0	0	5	Billahmar	0	0	0	0		0	0	0	23	Southeast	Masfarah	Billahmar

## Geographical data at the populated area level

The nearest city or village with a hospital					The nearest town or village that have a care center					The nearest town or village that have an education					Distance (Km) - type of road				Direction	Populated area	Emirate or governorate or municipality
Distance (Km) - type of road				City or village	Distance (Km) - type of road				City or village	Distance (Km) - type of road				City or village							
Sea route	Rough	Easy	asphalt		Sea route	Rough	Easy	asphalt		Sea route	Rough	Easy	asphalt		Sea route	Rough	Easy	asphalt			
0	0	0	24	Billahmar	0	0	0	5	Billahmar	0	0	0	5	Billahmar	0	0	0	24	Southeast	Al Namsah	Billahmar
0	0	0	25	Billahmar	0	0	0	6	Billahmar	0	0	0	6	Billahmar	0	0	0	25	Southeast	Sha'b Zulmah	Billahmar
0	0	0	26	Billahmar	0	0	0	6	Billahmar	0	0	0	6	Billahmar	0	0	0	26	Southeast	Khbab	Billahmar
0	4	0	31	Billahmar	0	4	0	8	Billahmar	0	4	0	8	Billahmar	0	4	0	31	East	Al Rakib	Billahmar
0	0	0	31	Billahmar	0	0	0	10	Billahmar	0	0	0	10	Billahmar	0	0	0	31	East	Farasah	Billahmar
0	7	0	27	Billahmar	0	7	0	2	Billahmar	0	7	0	2	Billahmar	0	7	0	27	East	Al Maslah (Abu Kersh House)	Billahmar
0	7	0	27	Billahmar	0	7	0	5	Billahmar	0	7	0	5	Billahmar	0	7	0	27	East	Al Rakib the lower (Abu Gillah)	Billahmar
0	0	0	9	Billahmar	0	0	0	7	Al Athab	0	0	0	7	Al Athab	0	0	0	9	Northeast	Al Khalalah and Al Taraqah	Billahmar
0	32	0	0	Billahmar	0	12	0	0	Al Athab	0	12	0	0	Al Athab	0	32	0	0	Northeast	Al Ranuq and Al Kurbah Al Hamraa	Billahmar
0	0	0	20	Billahmar	0	0	0	20	Billahmar	0	0	0	20	Billahmar	0	0	0	20	West	Wadi Murrah	Billahmar

Table (33 - 23 )

## Geographical data at the populated area level

The nearest city or village with a hospital					The nearest town or village that have a care center					The nearest town or village that have an education					Distance (Km) - type of road				Direction	Populated area	Emirate or governorate or municipality
Distance (Km) - type of road				City or village	Distance (Km) - type of road				City or village	Distance (Km) - type of road				City or village							
Sea route	Rough	Easy	asphalt		Sea route	Rough	Easy	asphalt		Sea route	Rough	Easy	asphalt		Sea route	Rough	Easy	asphalt			
0	0	0	28	Billahmar	0	0	0	15	Billahmar	0	0	0	13	Billahmar	0	0	0	28	Southeast	Wadi Unm	Billahmar
0	0	0	18	Billahmar	0	0	0	12	Billahmar	0	0	0	10	Billahmar	0	0	0	18	Southeast	Al Hilah (Al Arin)	Billahmar
0	0	0	20	Billahmar	0	0	0	16	Billahmar	0	0	0	16	Billahmar	0	0	0	20	Southeast	Al Sadr	Billahmar
0	13	0	0	Billasmar	0	13	0	0	Billasmar	0	0	0	0		0	24	0	0	North	Mukhatt Al Hilal bni Bijad	Billahmar
0	0	0	15	Billasmar	0	0	0	15	Billasmar	0	0	0	15	Billasmar	0	25	0	0	North	Mukhatt Badiyah Al Hussein	Billahmar
0	0	0	35	Abha	0	0	0	0		0	0	0	0		0	0	0	35	South	Al Masqa	Ash Sha'f
0	0	0	37	Abha	0	0	0	2	Ash Sha'f	0	0	0	0		0	0	0	2	South	Al Qaz'	Ash Sha'f
0	0	0	35	Abha	0	0	0	2	Ash Sha'f	0	0	0	2	Ash Sha'f	0	0	0	2	Northeast	Al Atlah	Ash Sha'f
0	0	0	35	Abha	0	0	0	1	Ash Sha'f	0	0	0	1	Ash Sha'f	0	0	0	1	West	As Sirr	Ash Sha'f
0	0	0	35	Abha	0	0	0	2	Ash Sha'f	0	0	0	0		0	0	0	2	North	Al Dahid	Ash Sha'f

## Geographical data at the populated area level

The nearest city or village with a hospital					The nearest town or village that have a care center					The nearest town or village that have an education					Distance (Km) - type of road				Direction	Populated area	Emirate or governorate or municipality
Distance (Km) - type of road				City or village	Distance (Km) - type of road				City or village	Distance (Km) - type of road				City or village							
Sea route	Rough	Easy	asphalt		Sea route	Rough	Easy	asphalt		Sea route	Rough	Easy	asphalt		Sea route	Rough	Easy	asphalt	Direction	Populated area	Emirate or governorate or municipality
0	0	0	33	Abha	0	0	0	2	Ash Sha'f	0	0	0	2	Ash Sha'f	0	0	0	2	North	Al Janibah	Ash Sha'f
0	0	0	30	Abha	0	0	0	3	Ash Sha'f	0	0	0	3	Ash Sha'f	0	0	0	3	Northwest	Al Rahwah and Rahban	Ash Sha'f
0	0	0	30	Abha	0	0	0	3	Ash Sha'f	0	0	0	3	Ash Sha'f	0	0	0	3	Northwest	Al Mufti	Ash Sha'f
0	0	0	30	Abha	0	0	0	4	Ash Sha'f	0	0	0	0		0	0	0	4	North	Al Qalt	Ash Sha'f
0	0	0	35	Abha	0	0	0	4	Ash Sha'f	0	0	0	4	Ash Sha'f	0	0	0	4	North	Al Gar the upper	Ash Sha'f
0	0	0	30	Abha	0	0	0	4	Ash Sha'f	0	0	0	4	Ash Sha'f	0	0	0	4	North	Al Gar the lower	Ash Sha'f
0	0	0	31	Abha	0	0	0	4	Ash Sha'f	0	0	0	4	Ash Sha'f	0	0	0	4	Northeast	Al Bahimah and Al Fayih	Ash Sha'f
0	0	0	35	Abha	0	0	0	5	Ash Sha'f	0	0	0	5	Ash Sha'f	0	0	0	5	Northeast	Al Sayhany	Ash Sha'f
0	0	0	35	Abha	0	0	0	6	Ash Sha'f	0	0	0	6	Ash Sha'f	0	0	0	6	Northeast	Al Farih	Ash Sha'f
0	0	0	34	Abha	0	0	0	1	Ash Sha'f	0	0	0	1	Ash Sha'f	0	0	0	6	North	Al Ramdan, Al Qusair, and Al Muntazah	Ash Sha'f

Table (33 - 25 )

## Geographical data at the populated area level

The nearest city or village with a hospital					The nearest town or village that have a care center					The nearest town or village that have an education					Distance (Km) - type of road				Direction	Populated area	Emirate or governorate or municipality
Distance (Km) - type of road				City or village	Distance (Km) - type of road				City or village	Distance (Km) - type of road				City or village							
Sea route	Rough	Easy	asphalt		Sea route	Rough	Easy	asphalt		Sea route	Rough	Easy	asphalt		Sea route	Rough	Easy	asphalt			
0	0	0	34	Abha	0	0	0	0		0	0	0	0		0	0	0	6	North	Al Balalaa	Ash Sha'f
0	0	0	33	Abha	0	0	0	1	Ash Sha'f	0	0	0	1	Ash Sha'f	0	0	0	6	North	Al Maihum, and Al Mahshush	Ash Sha'f
0	0	0	25	Abha	0	0	0	6	Ash Sha'f	0	0	0	2	Ash Sha'f	0	0	0	10	Northwest	Al Farza'ah	Ash Sha'f
0	0	0	25	Abha	0	0	0	6	Ash Sha'f	0	0	0	0		0	0	0	10	Northwest	Al Matir, and Al Qabil	Ash Sha'f
0	0	0	25	Abha	0	0	0	6	Ash Sha'f	0	0	0	5	Ash Sha'f	0	0	0	10	Northwest	Al Seleihy	Ash Sha'f
0	0	0	25	Abha	0	0	0	7	Ash Sha'f	0	0	0	4	Ash Sha'f	0	0	0	10	Northwest	Al Mahya, Al Mahjer, and Al Bahrah	Ash Sha'f
0	0	0	25	Abha	0	0	0	6	Ash Sha'f	0	0	0	4	Ash Sha'f	0	0	0	10	Northwest	Al Qa'rah (Al Ser)	Ash Sha'f
0	0	0	25	Abha	0	0	0	6	Ash Sha'f	0	0	0	3	Ash Sha'f	0	0	0	10	Northwest	Al Hamraa	Ash Sha'f
0	0	0	27	Abha	0	0	0	1	Ash Sha'f	0	0	0	1	Ash Sha'f	0	0	0	8	Northwest	Al Alduwayh	Ash Sha'f
0	0	0	27	Abha	0	0	0	0		0	0	0	0		0	0	0	8	North	Al Suoq Village, and Al Mejaher	Ash Sha'f



## Geographical data at the populated area level

The nearest city or village with a hospital					The nearest town or village that have a care center					The nearest town or village that have an education					Distance (Km) - type of road				Direction	Populated area	Emirate or governorate or municipality
Distance (Km) - type of road				City or village	Distance (Km) - type of road				City or village	Distance (Km) - type of road				City or village							
Sea route	Rough	Easy	asphalt		Sea route	Rough	Easy	asphalt		Sea route	Rough	Easy	asphalt		Sea route	Rough	Easy	asphalt			
0	0	0	22	Abha	0	0	0	2	Ash Sha'f	0	0	0	2	Ash Sha'f	0	0	0	10	North	Al Zarqan Al Dfouf	Ash Sha'f
0	0	0	22	Abha	0	0	0	2	Ash Sha'f	0	0	0	2	Ash Sha'f	0	0	0	10	North	Al Atfah	Ash Sha'f
0	0	0	22	Abha	0	0	0	2	Ash Sha'f	0	0	0	2	Ash Sha'f	0	0	0	10	North	Al Fayn	Ash Sha'f
0	0	0	23	Abha	0	0	0	3	Ash Sha'f	0	0	0	3	Ash Sha'f	0	0	0	10	North	Al Meshrib	Ash Sha'f
0	0	0	23	Abha	0	0	0	0		0	0	0	0		0	0	0	12	North	Al Bithaa and Al Qabulah	Ash Sha'f
0	0	0	22	Abha	0	0	0	1	Ash Sha'f	0	0	0	0		0	0	0	12	North	Al Maraghah	Ash Sha'f
0	0	0	22	Abha	0	0	0	1	Ash Sha'f	0	0	0	1	Ash Sha'f	0	0	0	12	North	Al Saqr	Ash Sha'f
0	0	0	22	Abha	0	0	0	2	Ash Sha'f	0	0	0	2	Ash Sha'f	0	0	0	12	North	Al Qahm	Ash Sha'f
0	0	0	22	Abha	0	0	0	2	Ash Sha'f	0	0	0	2	Ash Sha'f	0	0	0	12	North	Al Gad'ah	Ash Sha'f
0	0	0	22	Abha	0	0	0	8	Ash Sha'f	0	0	0	8	Ash Sha'f	0	0	0	20	North	Mahd Al Ser	Ash Sha'f

## Geographical data at the populated area level

The nearest city or village with a hospital					The nearest town or village that have a care center					The nearest town or village that have an education					Distance (Km) - type of road				Direction	Populated area	Emirate or governorate or municipality
Distance (Km) - type of road				City or village	Distance (Km) - type of road				City or village	Distance (Km) - type of road				City or village							
Sea route	Rough	Easy	asphalt		Sea route	Rough	Easy	asphalt		Sea route	Rough	Easy	asphalt		Sea route	Rough	Easy	asphalt			
0	0	0	23	Abha	0	0	0	8	Ash Sha'f	0	0	0	8	Ash Sha'f	0	0	0	20	North	Abu Gersha, Al Arig, and Bir Al Abd	Ash Sha'f
0	0	0	22	Abha	0	0	0	6	Ash Sha'f	0	0	0	6	Ash Sha'f	0	0	0	20	North	Al Hawaya	Ash Sha'f
0	0	0	23	Abha	0	0	0	7	Ash Sha'f	0	0	0	7	Ash Sha'f	0	0	0	20	North	Rawgh Alanid	Ash Sha'f
0	0	0	21	Abha	0	0	0	8	Ash Sha'f	0	0	0	8	Ash Sha'f	0	0	0	20	North	Al Maslamah	Ash Sha'f
0	0	0	18	Abha	0	0	0	10	Ash Sha'f	0	0	0	10	Ash Sha'f	0	0	0	20	North	Al Mahsh	Ash Sha'f
0	0	0	20	Abha	0	0	0	13	Ash Sha'f	0	0	0	13	Ash Sha'f	0	0	0	12	North	Al Khashm	Ash Sha'f
0	0	0	22	Abha	0	0	0	2	Ash Sha'f	0	0	0	2	Ash Sha'f	0	0	0	12	North	Ashab	Ash Sha'f
0	0	0	50	Abha	0	0	0	15	Ash Sha'f	0	0	0	0	0	0	0	15	West	Al Suwaidaa	Ash Sha'f	
0	0	0	55	Abha	0	0	0	20	Ash Sha'f	0	0	0	4	Ash Sha'f	0	0	0	20	South	Al Rakibah	Ash Sha'f
0	0	0	55	Abha	0	0	0	20	Ash Sha'f	0	0	0	4	Ash Sha'f	0	0	0	20	South	Lahf	Ash Sha'f

Table (33 - 28 )

## Geographical data at the populated area level

The nearest city or village with a hospital					The nearest town or village that have a care center					The nearest town or village that have an education					Distance (Km) - type of road				Direction	Populated area	Emirate or governorate or municipality
Distance (Km) - type of road				City or village	Distance (Km) - type of road				City or village	Distance (Km) - type of road				City or village							
Sea route	Rough	Easy	asphalt		Sea route	Rough	Easy	asphalt		Sea route	Rough	Easy	asphalt		Sea route	Rough	Easy	asphalt			
0	0	0	55	Abha	0	0	0	20	Ash Sha'f	0	0	0	4	Ash Sha'f	0	0	0	20	Southwest	Zam Ghidar	Ash Sha'f
0	25	0	33	Abha	0	0	0	0		0	0	0	0		0	25	0	20	Southeast	Wadi Zahb	Ash Sha'f
0	0	0	22	Abha	0	0	0	4	Ash Sha'f	0	0	0	4	Ash Sha'f	0	0	0	20	North	Al Ma'del	Ash Sha'f
0	0	0	50	Abha	0	0	0	13	Al Jehifah	0	0	0	2	Ash Sha'f	0	0	0	20	West	Al Maslamah	Ash Sha'f
0	0	0	51	Abha	0	0	0	13	Al Jehifah	0	0	0	3	Ash Sha'f	0	0	0	20	South	Wadi As Sadr	Ash Sha'f
0	0	0	50	Abha	0	0	0	13	Al Jehifah	0	0	0	3	Ash Sha'f	0	0	0	20	Southwest	B'arah	Ash Sha'f
0	0	0	25	Abha	0	0	0	2	Ash Sha'f	0	0	0	0		0	0	0	15	Northwest	Rezam, Al Mutashabihat, Al Sath, and	Ash Sha'f
0	0	0	25	Abha	0	0	0	1	Ash Sha'f	0	0	0	1	Ash Sha'f	0	0	0	10	Northwest	Al Mathnah	Ash Sha'f
0	0	0	15	Abha	0	0	0	1	Ash Sha'f	0	0	0	1	Ash Sha'f	0	0	0	10	Northwest	Al Halqoum and Al Khadraa	Ash Sha'f
0	0	0	23	Abha	0	0	0	0		0	0	0	0		0	0	0	10	Northwest	Hodn Al Souq	Ash Sha'f

## Geographical data at the populated area level

The nearest city or village with a hospital					The nearest town or village that have a care center					The nearest town or village that have an education					Distance (Km) - type of road				Direction	Populated area	Emirate or governorate or municipality
Distance (Km) - type of road				City or village	Distance (Km) - type of road				City or village	Distance (Km) - type of road				City or village							
Sea route	Rough	Easy	asphalt		Sea route	Rough	Easy	asphalt		Sea route	Rough	Easy	asphalt		Sea route	Rough	Easy	asphalt			
0	0	0	26	Abha	0	0	0	3	Ash Sha'f	0	0	0	3	Ash Sha'f	0	0	0	10	Northwest	Ain Al Faras	Ash Sha'f
0	0	0	24	Abha	0	0	0	1	Ash Sha'f	0	0	0	1	Ash Sha'f	0	0	0	10	Northwest	Shi'b Al Nam	Ash Sha'f
0	0	0	24	Abha	0	0	0	1	Ash Sha'f	0	0	0	1	Ash Sha'f	0	0	0	18	Northwest	Al Morish	Ash Sha'f
0	0	0	65	Abha	0	0	0	0		0	0	0	0		0	0	0	65	South	Mandermaryyah	Marba
0	0	0	40	Abha	0	0	0	40	Abha	0	0	0	8	Marba	0	27	0	25	Northeast	Al Sel'ah	Marba
0	0	0	17	Abha	0	0	0	17	Abha	0	0	0	1	Marba	0	0	0	48	Northeast	Al Hajfah	Marba
0	20	0	0	Abha	0	20	0	0	Abha	0	10	0	0	Marba	0	25	0	20	Northeast	Wadi Rakhmah	Marba
0	0	0	20	Abha	0	0	0	20	Abha	0	0	0	20	Abha	0	20	0	20	Northeast	Al Marfa	Marba
0	0	0	16	Abha	0	0	0	16	Abha	0	0	0	16	Abha	0	22	0	25	Northeast	Rakhaem	Marba
0	0	0	35	Abha	0	0	0	0		0	0	0	0		0	0	0	30	Northeast	Lower part of Wadi Ihlay	Marba

Table (33 - 30 )

## Geographical data at the populated area level

The nearest city or village with a hospital					The nearest town or village that have a care center					The nearest town or village that have an education					Distance (Km) - type of road				Direction	Populated area	Emirate or governorate or municipality
Distance (Km) - type of road				City or village	Distance (Km) - type of road				City or village	Distance (Km) - type of road				City or village							
Sea route	Rough	Easy	asphalt		Sea route	Rough	Easy	asphalt		Sea route	Rough	Easy	asphalt		Sea route	Rough	Easy	asphalt			
0	0	0	35	Abha	0	0	0	27	Marba	0	0	0	10	Marba	0	0	0	27	Northeast	Wadi karman	Marba
0	0	0	35	Abha	0	0	0	26	Marba	0	0	0	11	Marba	0	0	0	26	Northeast	Wadi Link	Marba
0	0	0	50	Abha	0	0	0	27	Marba	0	0	0	15	Marba	0	0	0	27	Northeast	Wadi Watdah	Marba
0	0	0	37	Abha	0	0	0	16	Marba	0	0	0	16	Marba	0	0	0	16	Northeast	Shu'aib Rahb	Marba
0	0	0	45	Abha	0	0	0	20	Marba	0	0	0	20	Marba	0	0	0	20	East	Sandel	Marba
0	0	0	45	Abha	0	0	0	23	Marba	0	0	0	6	Marba	0	0	0	23	Northeast	Al Makhadah	Marba
0	0	0	40	Abha	0	0	0	20	Marba	0	0	0	20	Marba	0	0	0	20	Northeast	Shu'aib Zalam	Marba
0	0	0	65	Abha	0	0	0	10	Marba	0	0	0	0		0	0	0	10	South	Wadi Ramlan	Marba
0	0	0	50	Abha	0	0	0	16	Marba	0	0	0	10	Marba	0	0	0	16	East	Wadi Ablah	Marba
0	0	0	46	Abha	0	0	0	15	Marba	0	0	0	0		0	0	0	15	East	Al Mafjer	Marba

## Geographical data at the populated area level

The nearest city or village with a hospital					The nearest town or village that have a care center					The nearest town or village that have an education					Distance (Km) - type of road				Direction	Populated area	Emirate or governorate or municipality
Distance (Km) - type of road				City or village	Distance (Km) - type of road				City or village	Distance (Km) - type of road				City or village							
Sea route	Rough	Easy	asphalt		Sea route	Rough	Easy	asphalt		Sea route	Rough	Easy	asphalt		Sea route	Rough	Easy	asphalt			
0	0	0	60	Abha	0	0	0	22	Marba	0	0	0	21	Marba	0	0	0	22	East	Seyah	Marba
0	0	0	60	Abha	0	0	0	26	Marba	0	0	0	18	Marba	0	0	0	26	East	Khafnah	Marba
0	0	0	55	Abha	0	0	0	37	Marba	0	0	0	27	Marba	0	0	0	37	East	Al Ja'rah	Marba
0	0	0	40	Abha	0	0	0	40	Abha	0	0	0	15	Marba	0	0	0	55	Northeast	Wadi Amha	Marba
0	0	0	60	Abha	0	0	0	60	Abha	0	0	0	60	Abha	0	0	0	75	East	Al Qufailah	Marba
0	0	0	43	Abha	0	0	0	20	Marba	0	0	0	13	Marba	0	0	0	22	East	Wadi Qabl	Marba
0	0	0	60	Abha	0	0	0	8	Marba	0	0	0	8	Marba	0	0	0	31	North	Helian	Marba
0	0	0	67	Abha	0	0	0	14	Marba	0	0	0	14	Marba	0	0	0	37	North	Al Fasilah	Marba
0	0	0	45	Abha	0	0	0	12	Marba	0	0	0	12	Marba	0	0	0	35	North	Allas	Marba
0	0	0	50	Abha	0	0	0	10	Marba	0	0	0	10	Marba	0	0	0	33	North	Wathithu	Marba

Table (33 - 32 )

## Geographical data at the populated area level

The nearest city or village with a hospital					The nearest town or village that have a care center					The nearest town or village that have an education					Distance (Km) - type of road				Direction	Populated area	Emirate or governorate or municipality
Distance (Km) - type of road				City or village	Distance (Km) - type of road				City or village	Distance (Km) - type of road				City or village							
Sea route	Rough	Easy	asphalt		Sea route	Rough	Easy	asphalt		Sea route	Rough	Easy	asphalt		Sea route	Rough	Easy	asphalt			
0	0	0	50	Abha	0	0	0	7	Marba	0	0	0	7	Marba	0	0	0	30	North	Khall Al Wajhat	Marba
0	0	0	47	Abha	0	0	0	6	Marba	0	0	0	6	Marba	0	0	0	29	North	Al Faqihah	Marba
0	0	0	40	Abha	0	0	0	3	Marba	0	0	0	3	Marba	0	0	0	26	North	Kathm	Marba
0	0	0	30	Abha	0	0	0	5	Marba	0	0	0	5	Marba	0	0	0	28	North	Makhshush	Marba
0	0	0	28	Abha	0	0	0	5	Marba	0	0	0	5	Marba	0	0	0	28	North	Za Al Mathibah	Marba
0	0	0	35	Abha	0	0	0	2	Marba	0	0	0	2	Marba	0	0	0	25	North	Al Erad Al Salamah	Marba
0	0	0	33	Abha	0	0	0	4	Marba	0	0	0	4	Marba	0	0	0	27	North	Wadi Rahb	Marba
0	0	0	35	Abha	0	0	0	3	Marba	0	0	0	3	Marba	0	0	0	26	North	Al Ghal and Alaa	Marba
0	0	0	38	Abha	0	0	0	0		0	0	0	0		0	0	0	23	North	Rahwah Al Ghainaa	Marba
0	7	0	29	Abha	0	7	0	0	Marba	0	7	0	0	Marba	0	0	0	21	North	Qarn Al Mithaa	Marba

## Geographical data at the populated area level

The nearest city or village with a hospital					The nearest town or village that have a care center					The nearest town or village that have an education					Distance (Km) - type of road				Direction	Populated area	Emirate or governorate or municipality
Distance (Km) - type of road				City or village	Distance (Km) - type of road				City or village	Distance (Km) - type of road				City or village							
Sea route	Rough	Easy	asphalt		Sea route	Rough	Easy	asphalt		Sea route	Rough	Easy	asphalt		Sea route	Rough	Easy	asphalt			
0	30	0	0	Abha	0	2	0	0	Marba	0	2	0	0	Marba	0	0	0	25	North	Khell Al Zuhairah	Marba
0	26	0	0	Abha	0	3	0	0	Marba	0	3	0	0	Marba	0	0	0	26	North	Allasbah	Marba
0	0	0	87	Abha	0	0	0	22	Marba	0	0	0	22	Marba	0	0	0	22	North	Wadi Galal	Marba
0	0	0	50	Abha	0	0	0	19	Marba	0	0	0	19	Marba	0	0	0	19	North	Wadi Imro	Marba
0	0	0	50	Abha	0	0	0	17	Marba	0	0	0	17	Marba	0	0	0	17	North	Umm Qad	Marba
0	0	0	57	Abha	0	0	0	16	Marba	0	0	0	16	Marba	0	0	0	16	North	Wadi Nemrah	Marba
0	0	0	90	Abha	0	0	0	30	Marba	0	0	0	30	Marba	0	0	0	30	North	Al Fasf and Marghumah	Marba
0	30	0	50	Abha	0	6	0	0	Marba	0	6	0	0	Marba	0	0	0	29	North	Zanb Al Qarar	Marba
0	28	0	47	Abha	0	5	0	0	Marba	0	5	0	0	Marba	0	0	0	28	North	Zaher Al Hariqah	Marba
0	25	0	35	Abha	0	4	0	0	Marba	0	4	0	0	Marba	0	0	0	27	North	Za Al-Thaw'	Marba



Table (33 - 34 )

## Geographical data at the populated area level

The nearest city or village with a hospital					The nearest town or village that have a care center					The nearest town or village that have an education					Distance (Km) - type of road				Direction	Populated area	Emirate or governorate or municipality
Distance (Km) - type of road				City or village	Distance (Km) - type of road				City or village	Distance (Km) - type of road				City or village							
Sea route	Rough	Easy	asphalt		Sea route	Rough	Easy	asphalt		Sea route	Rough	Easy	asphalt		Sea route	Rough	Easy	asphalt			
0	30	0	40	Abha	0	4	0	0	Marba	0	4	0	0	Marba	0	0	0	27	North	Akiyah, Zaher Hamdah Wasl	Marba
0	35	0	60	Abha	0	0	0	0		0	7	0	0	Marba	0	0	0	30	North	Zamu	Marba
0	27	0	50	Abha	0	1	0	0	Marba	0	1	0	0	Marba	0	0	0	24	North	Ghazwan, and Amamu	Marba
0	26	0	49	Abha	0	3	0	0	Marba	0	3	0	0	Marba	0	0	0	26	North	Al Suhul and AllSaem	Marba
0	25	0	45	Abha	0	3	0	0	Marba	0	3	0	0	Marba	0	0	0	26	North	Zat Sehlo	Marba
0	25	0	40	Abha	0	1	0	0	Marba	0	1	0	0	Marba	0	0	0	22	North	Helyo	Marba
0	27	0	44	Abha	0	4	0	0	Marba	0	4	0	0	Marba	0	0	0	27	North	Radhu	Marba
0	25	0	40	Abha	0	2	0	0	Marba	0	2	0	0	Marba	0	0	0	25	North	Mahru	Marba
0	24	0	41	Abha	0	1	0	0	Marba	0	1	0	0	Marba	0	0	0	24	North	Al Sharhaa	Marba
0	0	0	35	Abha	0	0	0	0		0	0	0	0		0	0	0	35	Northwest	Alhodn	Tabab

## Geographical data at the populated area level

The nearest city or village with a hospital					The nearest town or village that have a care center					The nearest town or village that have an education					Distance (Km) - type of road				Direction	Populated area	Emirate or governorate or municipality
Distance (Km) - type of road				City or village	Distance (Km) - type of road				City or village	Distance (Km) - type of road				City or village							
Sea route	Rough	Easy	asphalt		Sea route	Rough	Easy	asphalt		Sea route	Rough	Easy	asphalt		Sea route	Rough	Easy	asphalt	Direction	Populated area	Emirate or governorate or municipality
0	0	0	39	Abha	0	0	0	4	Tabab	0	0	0	4	Tabab	0	0	0	4	North	Zembel	Tabab
0	0	0	28	Abha	0	0	0	1	Tabab	0	0	0	1	Tabab	0	0	0	1	East	Al Umm Sdamy	Tabab
0	0	0	28	Abha	0	0	0	2	Tabab	0	0	0	2	Tabab	0	0	0	2	Northeast	Al Umm Gaish	Tabab
0	0	0	32	Abha	0	0	0	7	Tabab	0	0	0	7	Tabab	0	0	0	7	East	Al Talhah (Al Alru'iny, and Al Sarhan)	Tabab
0	0	0	33	Abha	0	0	0	8	Tabab	0	0	0	8	Tabab	0	0	0	8	East	Al Sadr	Tabab
0	0	0	33	Abha	0	0	0	9	Tabab	0	0	0	9	Tabab	0	0	0	9	East	Al Kabid	Tabab
0	0	0	36	Abha	0	0	0	10	Tabab	0	0	0	0	0	0	0	0	10	Northeast	Al Ghal	Tabab
0	0	0	32	Abha	0	0	0	12	Tabab	0	0	0	2	Tabab	0	0	0	12	East	Al Begad	Tabab
0	0	0	32	Abha	0	0	0	12	Tabab	0	0	0	12	Tabab	0	0	0	12	North	Taklilah (Al Hanish)	Tabab
0	0	0	50	Abha	0	0	0	8	Tabab	0	0	0	8	Tabab	0	0	0	27	Northwest	Al Ghazy, and Al Maqza'ah	Tabab

Table (33 - 36 )

## Geographical data at the populated area level

The nearest city or village with a hospital					The nearest town or village that have a care center					The nearest town or village that have an education					Distance (Km) - type of road				Direction	Populated area	Emirate or governorate or municipality
Distance (Km) - type of road				City or village	Distance (Km) - type of road				City or village	Distance (Km) - type of road				City or village							
Sea route	Rough	Easy	asphalt		Sea route	Rough	Easy	asphalt		Sea route	Rough	Easy	asphalt		Sea route	Rough	Easy	asphalt			
0	0	0	60	Abha	0	0	0	2	Tabab	0	0	0	2	Tabab	0	0	0	25	Northwest	Al Zahraa	Tabab
0	0	0	60	Abha	0	0	0	0		0	0	0	0		0	0	0	25	Northwest	Al Bakrah, and Al Qalfa	Tabab
0	0	0	50	Abha	0	0	0	2	Tabab	0	0	0	2	Tabab	0	0	0	26	Northwest	Al Balalaa	Tabab
0	0	0	50	Abha	0	0	0	8	Tabab	0	0	0	8	Tabab	0	0	0	26	Northwest	Al Godi'y	Tabab
0	0	0	56	Abha	0	0	0	4	Tabab	0	0	0	0		0	0	0	21	West	Al Masqawy	Tabab
0	0	0	59	Abha	0	0	0	5	Tabab	0	0	0	1	Tabab	0	0	0	24	West	Ser bin Umm Shahir	Tabab
0	0	0	60	Abha	0	0	0	8	Tabab	0	0	0	2	Tabab	0	0	0	25	West	Rahban	Tabab
0	0	0	55	Abha	0	0	0	3	Tabab	0	0	0	1	Tabab	0	0	0	20	West	Al Yamaniyah and Diu'y	Tabab
0	0	0	55	Abha	0	0	0	20	Tabab	0	0	0	2	Tabab	0	0	0	20	West	Al terry	Tabab
0	0	0	50	Abha	0	0	0	12	Tabab	0	0	0	12	Tabab	0	0	0	12	West	Al Wadi	Tabab

Table (33 - 37 )

## Geographical data at the populated area level

The nearest city or village with a hospital					The nearest town or village that have a care center					The nearest town or village that have an education					Distance (Km) - type of road				Direction	Populated area	Emirate or governorate or municipality
Distance (Km) - type of road				City or village	Distance (Km) - type of road				City or village	Distance (Km) - type of road				City or village							
Sea route	Rough	Easy	asphalt		Sea route	Rough	Easy	asphalt		Sea route	Rough	Easy	asphalt		Sea route	Rough	Easy	asphalt			
0	0	0	54	Abha	0	0	0	1	Tabab	0	0	0	1	Tabab	0	0	0	19	West	Al Marmadah	Tabab
0	0	0	55	Abha	0	0	0	1	Tabab	0	0	0	0		0	0	0	20	West	Mazmah	Tabab
0	0	0	56	Abha	0	0	0	0		0	0	0	1	Tabab	0	0	0	21	West	Ar Rawh	Tabab
0	0	0	54	Abha	0	0	0	1	Tabab	0	0	0	1	Tabab	0	0	0	19	West	Al Shi'ab	Tabab
0	0	0	55	Abha	0	0	0	1	Tabab	0	0	0	1	Tabab	0	0	0	20	West	Al Al-Shira' the upper and the lower	Tabab
0	0	0	53	Abha	0	0	0	3	Tabab	0	0	0	0		0	0	0	18	Southwest	Al Waghl	Tabab
0	0	0	50	Abha	0	0	0	6	Tabab	0	0	0	0		0	0	0	15	Southwest	Masawly	Tabab
0	0	0	54	Abha	0	0	0	2	Tabab	0	0	0	1	Tabab	0	0	0	19	Southwest	Al Alayah	Tabab
0	0	0	54	Abha	0	0	0	5	Tabab	0	0	0	1	Tabab	0	0	0	16	Southwest	As Safah	Tabab
0	0	0	49	Abha	0	0	0	7	Tabab	0	0	0	1	Tabab	0	0	0	14	Southwest	Al Hadbah	Tabab

Table (33 - 38 )

## Geographical data at the populated area level

The nearest city or village with a hospital					The nearest town or village that have a care center					The nearest town or village that have an education					Distance (Km) - type of road				Direction	Populated area	Emirate or governorate or municipality
Distance (Km) - type of road				City or village	Distance (Km) - type of road				City or village	Distance (Km) - type of road				City or village							
Sea route	Rough	Easy	asphalt		Sea route	Rough	Easy	asphalt		City or village	Sea route	Rough	Easy		asphalt	City or village	Sea route	Rough	Easy	asphalt	
0	0	0	51	Abha	0	0	0	5	Tabab	0	0	0	0		0	0	0	16	Southwest	Tihan	Tabab
0	0	0	44	Abha	0	0	0	10	Tabab	0	0	0	11	Tabab	0	0	0	9	Southwest	Mezhir	Tabab
0	0	0	43	Abha	0	0	0	8	Tabab	0	0	0	0		0	0	0	8	Southwest	Sa'ban and Zinah	Tabab
0	0	0	45	Abha	0	0	0	10	Tabab	0	0	0	2	Tabab	0	0	0	10	Southwest	Al-Khaimah	Tabab
0	0	0	42	Abha	0	0	0	7	Tabab	0	0	0	2	Tabab	0	0	0	7	Southwest	Al Umm Sa'ly and Al Qalt	Tabab
0	0	0	47	Abha	0	0	0	12	Tabab	0	0	0	7	Tabab	0	0	0	12	Southwest	Algaw and Aldehna	Tabab
0	0	0	40	Abha	0	0	0	5	Tabab	0	0	0	0		0	0	0	5	South	Al Mahmoud and Sharmah	Tabab
0	0	0	39	Abha	0	0	0	4	Tabab	0	0	0	1	Tabab	0	0	0	4	South	Al Algamal	Tabab
0	0	0	38	Abha	0	0	0	3	Tabab	0	0	0	3	Tabab	0	0	0	3	Southwest	Al Mahniyah	Tabab
0	0	0	38	Abha	0	0	0	3	Tabab	0	0	0	3	Tabab	0	0	0	3	Southwest	Al Alzarqaa and Al Atf	Tabab

## Geographical data at the populated area level

The nearest city or village with a hospital					The nearest town or village that have a care center					The nearest town or village that have an education					Distance (Km) - type of road				Direction	Populated area	Emirate or governorate or municipality
Distance (Km) - type of road				City or village	Distance (Km) - type of road				City or village	Distance (Km) - type of road				City or village							
Sea route	Rough	Easy	asphalt		Sea route	Rough	Easy	asphalt		Sea route	Rough	Easy	asphalt		Sea route	Rough	Easy	asphalt			
0	0	0	37	Abha	0	0	0	2	Tabab	0	0	0	2	Tabab	0	0	0	2	West	Al Mafsalah	Tabab
0	0	0	45	Abha	0	0	0	11	Tabab	0	0	0	10	Tabab	0	0	0	10	Southwest	Al Bahah (Bahat Rabi'a)	Tabab
0	0	0	0		0	0	0	0		0	0	0	0		0	0	0	95	North	Al Ithnayn	Billasmar
0	0	0	6	Billasmar	0	0	0	6	Billasmar	0	0	0	6	Billasmar	0	0	0	6	South	Al Hamad and Al Sha'bain	Billasmar
0	0	0	5	Billasmar	0	0	0	5	Billasmar	0	0	0	5	Billasmar	0	0	0	5	South	Al Souq (Al masouq)	Billasmar
0	0	0	4	Billasmar	0	0	0	4	Billasmar	0	0	0	1	Billasmar	0	0	0	4	South	Al Ra'sah	Billasmar
0	0	0	4	Billasmar	0	0	0	0		0	0	0	0		0	0	0	4	South	Al Medfah	Billasmar
0	0	0	3	Billasmar	0	0	0	3	Billasmar	0	0	0	2	Billasmar	0	0	0	3	Southeast	Zat Yerna	Billasmar
0	0	0	4	Billasmar	0	0	0	4	Billasmar	0	0	0	1	Billasmar	0	0	0	4	South	Shi'ba Qarishah	Billasmar
0	0	0	5	Billasmar	0	0	0	5	Billasmar	0	0	0	1	Billasmar	0	0	0	5	South	Al Dars	Billasmar

Table (33 - 40 )

## Geographical data at the populated area level

The nearest city or village with a hospital					The nearest town or village that have a care center					The nearest town or village that have an education					Distance (Km) - type of road				Direction	Populated area	Emirate or governorate or municipality
Distance (Km) - type of road				City or village	Distance (Km) - type of road				City or village	Distance (Km) - type of road				City or village							
Sea route	Rough	Easy	asphalt		Sea route	Rough	Easy	asphalt		Sea route	Rough	Easy	asphalt		Sea route	Rough	Easy	asphalt			
0	0	0	5	Billasmar	0	0	0	5	Billasmar	0	0	0	1	Billasmar	0	0	0	5	South	Al Medmak and Al Ktaem	Billasmar
0	0	0	8	Billasmar	0	0	0	8	Billasmar	0	0	0	4	Billasmar	0	0	0	8	South	Al Khathim	Billasmar
0	0	0	8	Billasmar	0	0	0	8	Billasmar	0	0	0	4	Billasmar	0	0	0	8	South	Al Muslim	Billasmar
0	0	0	12	Billasmar	0	0	0	12	Billasmar	0	0	0	12	Billasmar	0	0	0	12	Southwest	Al Habwah and Al Khash'ah	Billasmar
0	0	0	15	Billasmar	0	0	0	15	Billasmar	0	0	0	11	Billasmar	0	0	0	15	South	Al Sekhitah and Al Ghal	Billasmar
0	0	0	12	Billasmar	0	0	0	12	Billasmar	0	0	0	8	Billasmar	0	0	0	12	South	Al Mohit	Billasmar
0	0	0	10	Billasmar	0	0	0	10	Billasmar	0	0	0	6	Billasmar	0	0	0	10	South	Al Qarbah	Billasmar
0	0	0	12	Billasmar	0	0	0	12	Billasmar	0	0	0	8	Billasmar	0	0	0	12	South	Hadwah and Communication Center	Billasmar
0	0	0	14	Billasmar	0	0	0	14	Billasmar	0	0	0	14	Billasmar	0	0	0	14	Southwest	Al Manzil	Billasmar
0	12	0	3	Billasmar	0	12	0	3	Billasmar	0	12	0	3	Billasmar	0	12	0	3	West	Al Nazbah	Billasmar

The sixteenth services guide 2017\_Region Aseer

## Geographical data at the populated area level

The nearest city or village with a hospital					The nearest town or village that have a care center					The nearest town or village that have an education					Distance (Km) - type of road				Direction	Populated area	Emirate or governorate or municipality
Distance (Km) - type of road				City or village	Distance (Km) - type of road				City or village	Distance (Km) - type of road				City or village							
Sea route	Rough	Easy	asphalt		Sea route	Rough	Easy	asphalt		Sea route	Rough	Easy	asphalt		Sea route	Rough	Easy	asphalt			
0	17	0	3	Billasmar	0	17	0	3	Billasmar	0	17	0	3	Billasmar	0	17	0	3	West	Makilah	Billasmar
0	22	0	3	Billasmar	0	22	0	3	Billasmar	0	22	0	3	Billasmar	0	22	0	3	West	Qarn Yabs	Billasmar
0	12	0	3	Billasmar	0	12	0	3	Billasmar	0	12	0	3	Billasmar	0	12	0	3	West	Upper and lower Al Aqiq and Hisn Jam'	Billasmar
0	5	0	25	Muhayil	0	5	0	10	Tuhamat Billasmar and	0	5	0	10	Tuhamat Billasmar and	0	0	22	3	Southwest	Al Habwah	Billasmar
0	4	0	25	Muhayil	0	4	0	10	Tuhamat Billasmar and	0	4	0	10	Tuhamat Billasmar and	0	25	0	3	Southwest	Al Qamah, and Umm Salmah	Billasmar
0	0	0	6	Billasmar	0	0	0	6	Billasmar	0	0	0	6	Billasmar	0	0	0	6	Southwest	Al Jadhe'	Billasmar
0	0	0	16	Billasmar	0	0	0	16	Billasmar	0	0	0	16	Billasmar	0	0	0	16	East	Al Reman	Billasmar
0	0	0	20	Billasmar	0	0	0	20	Billasmar	0	0	0	20	Billasmar	0	0	0	20	East	Al Atuf	Billasmar
0	0	0	25	Billasmar	0	0	0	25	Billasmar	0	0	0	25	Billasmar	0	0	0	25	Northwest	Al Raqw	Billasmar
0	0	10	20	Billasmar	0	0	10	20	Billasmar	0	0	10	20	Billasmar	0	0	10	20	East	Al Gharabah	Billasmar



Table (33 - 42 )

## Geographical data at the populated area level

The nearest city or village with a hospital					The nearest town or village that have a care center					The nearest town or village that have an education					Distance (Km) - type of road				Direction	Populated area	Emirate or governorate or municipality
Distance (Km) - type of road				City or village	Distance (Km) - type of road				City or village	Distance (Km) - type of road				City or village							
Sea route	Rough	Easy	asphalt		Sea route	Rough	Easy	asphalt		Sea route	Rough	Easy	asphalt		Sea route	Rough	Easy	asphalt			
0	0	0	15	Billasmar	0	0	0	15	Billasmar	0	0	0	15	Billasmar	0	0	0	15	Southeast	Al Mosa'ed	Billasmar
0	0	0	45	Zahran Al Janub	0	0	0	0		0	0	0	0		0	0	0	195	Southeast	Al Rabua'	Al Rabua'
0	0	0	51	Zahran Al Janub	0	0	0	11	Al Rabua'	0	0	0	11	Al Rabua'	0	0	0	11	South	Al Aqwa'	Al Rabua'
0	0	0	47	Zahran Al Janub	0	0	0	1	Al Rabua'	0	0	0	1	Al Rabua'	0	0	0	1	Southeast	Al Fiqh	Al Rabua'
0	0	0	47	Zahran Al Janub	0	0	0	8	Al Rabua'	0	0	0	8	Al Rabua'	0	0	0	8	Northwest	As-Salaf	Al Rabua'
0	0	0	53	Zahran Al Janub	0	0	0	9	Al Rabua'	0	0	0	9	Al Rabua'	0	0	0	9	Southeast	Al-Qinan	Al Rabua'
0	0	0	58	Zahran Al Janub	0	0	0	9	Al Rabua'	0	0	0	9	Al Rabua'	0	0	0	9	East	Al-Kharmah	Al Rabua'
0	0	0	44	Zahran Al Janub	0	0	0	8	Al Rabua'	0	0	0	8	Al Rabua'	0	0	0	8	Southeast	Al-Shabitah	Al Rabua'
0	0	0	43	Zahran Al Janub	0	0	0	9	Al Rabua'	0	0	0	9	Al Rabua'	0	0	0	9	East	Sa'nab	Al Rabua'
0	0	0	56	Zahran Al Janub	0	0	0	11	Al Rabua'	0	0	0	11	Al Rabua'	0	0	0	11	South	Al-Thuwihier	Al Rabua'

Table (33 - 43 )

## Geographical data at the populated area level

The nearest city or village with a hospital					The nearest town or village that have a care center					The nearest town or village that have an education					Distance (Km) - type of road				Direction	Populated area	Emirate or governorate or municipality
Distance (Km) - type of road				City or village	Distance (Km) - type of road				City or village	Distance (Km) - type of road				City or village							
Sea route	Rough	Easy	asphalt		Sea route	Rough	Easy	asphalt		Sea route	Rough	Easy	asphalt		Sea route	Rough	Easy	asphalt			
0	0	0	55	Abha	0	0	0	3	Tamniah	0	0	0	3	Tamniah	0	0	0	55	South	Tamniah	Tamniah
0	0	0	56	Abha	0	0	0	1	Tamniah	0	0	0	1	Tamniah	0	0	0	2	East	Al-Mahll	Tamniah
0	0	0	57	Abha	0	0	0	2	Tamniah	0	0	0	2	Tamniah	0	0	0	2	East	Dar Othman	Tamniah
0	0	0	55	Abha	0	0	0	1	Tamniah	0	0	0	1	Tamniah	0	0	0	3	South	Al Dahmash	Tamniah
0	0	0	55	Abha	0	0	0	0		0	0	0	0		0	0	0	3	South	Al Yanfi'	Tamniah
0	0	0	55	Abha	0	0	0	5	Tamniah	0	0	0	5	Tamniah	0	0	0	7	Southeast	Al-Ghoulah	Tamniah
0	0	0	55	Abha	0	0	0	3	Tamniah	0	0	0	3	Tamniah	0	0	0	4	East	Al-Sharhah	Tamniah
0	0	0	55	Abha	0	0	0	5	Tamniah	0	0	0	5	Tamniah	0	0	0	6	South	Al-Ma'ris	Tamniah
0	0	0	55	Abha	0	0	0	5	Tamniah	0	0	0	0		0	0	0	6	South	Al Ali and Al-Khaliq	Tamniah
0	0	0	58	Abha	0	0	0	6	Tamniah	0	0	0	0		0	0	0	5	North	Al-Qarn	Tamniah

Table (33 - 44 )

## Geographical data at the populated area level

The nearest city or village with a hospital					The nearest town or village that have a care center					The nearest town or village that have an education					Distance (Km) - type of road				Direction	Populated area	Emirate or governorate or municipality
Distance (Km) - type of road				City or village	Distance (Km) - type of road				City or village	Distance (Km) - type of road				City or village							
Sea route	Rough	Easy	asphalt		Sea route	Rough	Easy	asphalt		Sea route	Rough	Easy	asphalt		Sea route	Rough	Easy	asphalt			
0	0	0	55	Abha	0	0	0	4	Tamniah	0	0	0	0		0	0	0	5	South	Al-Qarbah	Tamniah
0	0	0	55	Abha	0	0	0	4	Tamniah	0	0	0	3	Tamniah	0	0	0	4	South	Lahif and Al Ba'ul	Tamniah
0	0	0	50	Abha	0	0	0	9	Tamniah	0	0	0	1	Tamniah	0	0	0	7	South	Al-Makhlah	Tamniah
0	0	0	55	Abha	0	0	0	9	Tamniah	0	0	0	1	Tamniah	0	0	0	7	South	Al-Talah Arkah Al-Ber	Tamniah
0	0	0	53	Abha	0	0	0	20	Tamniah	0	0	0	3	Tamniah	0	0	0	7	Southeast	Amshalah	Tamniah
0	0	0	55	Abha	0	0	0	12	Tamniah	0	0	0	1	Tamniah	0	0	0	7	South	Himan	Tamniah
0	0	0	55	Abha	0	0	0	12	Tamniah	0	0	0	1	Tamniah	0	0	0	7	South	Al-Mirad	Tamniah
0	0	0	95	Abha	0	0	0	5	Tamniah	0	0	0	5	Tamniah	0	0	0	45	South	Wadi Ridah	Tamniah
0	0	0	97	Abha	0	0	0	1	Tamniah	0	0	0	1	Tamniah	0	0	0	40	South	Al-Muel	Tamniah
0	0	0	97	Abha	0	0	0	5	Tamniah	0	0	0	5	Tamniah	0	0	0	45	South	Al-Ma'di	Tamniah

## Geographical data at the populated area level

The nearest city or village with a hospital					The nearest town or village that have a care center					The nearest town or village that have an education					Distance (Km) - type of road				Direction	Populated area	Emirate or governorate or municipality
Distance (Km) - type of road				City or village	Distance (Km) - type of road				City or village	Distance (Km) - type of road				City or village							
Sea route	Rough	Easy	asphalt		Sea route	Rough	Easy	asphalt		Sea route	Rough	Easy	asphalt		Sea route	Rough	Easy	asphalt			
0	0	0	98	Abha	0	0	0	5	Tamniah	0	0	0	5	Tamniah	0	0	0	45	South	Al-Shaqraa	Tamniah
0	0	0	65	Abha	0	0	0	0		0	0	0	0		0	0	0	40	South	Al-Hamarat	Tamniah
0	0	0	60	Abha	0	0	0	5	Tamniah	0	0	0	5	Tamniah	0	0	0	45	South	Al-Ratq	Tamniah
0	0	0	60	Abha	0	0	0	5	Tamniah	0	0	0	5	Tamniah	0	0	0	45	South	Al-Marrah	Tamniah
0	0	0	62	Abha	0	0	0	5	Tamniah	0	0	0	5	Tamniah	0	0	0	45	South	Al-Dahiyah	Tamniah
0	0	0	64	Abha	0	0	0	1	Tamniah	0	0	0	1	Tamniah	0	0	0	40	South	Al-Malih (Al-Mallah)	Tamniah
0	0	0	62	Abha	0	0	0	1	Tamniah	0	0	0	1	Tamniah	0	0	5	35	South	Jafir	Tamniah
0	0	0	60	Abha	0	0	0	1	Al Mawain	0	0	0	1	Al Mawain	0	0	0	60	North	Al Mawain	Al Mawain
0	0	0	50	Abha	0	0	0	1	Al Mawain	0	0	0	0		0	0	0	10	Southeast	Al-Manqel and Mueh	Al Mawain
0	0	0	68	Abha	0	0	0	7	Al Mawain	0	0	0	7	Al Mawain	0	0	0	10	Southeast	Al Shuhtah	Al Mawain

## Geographical data at the populated area level

The nearest city or village with a hospital					The nearest town or village that have a care center					The nearest town or village that have an education					Distance (Km) - type of road				Direction	Populated area	Emirate or governorate or municipality
Distance (Km) - type of road				City or village	Distance (Km) - type of road				City or village	Distance (Km) - type of road				City or village							
Sea route	Rough	Easy	asphalt		Sea route	Rough	Easy	asphalt		Sea route	Rough	Easy	asphalt		Sea route	Rough	Easy	asphalt			
0	0	0	67	Abha	0	0	0	7	Al Mawain	0	0	0	7	Al Mawain	0	0	0	8	South	Al Wadeen	Al Mawain
0	0	0	66	Abha	0	0	0	6	Al Mawain	0	0	0	6	Al Mawain	0	0	0	8	South	Me'tiq (Al-Nammas)	Al Mawain
0	0	0	53	Abha	0	0	0	10	Al Mawain	0	0	0	10	Al Mawain	0	0	0	7	South	Wadi Al-Bahrah	Al Mawain
0	0	0	60	Abha	0	0	0	4	Al Mawain	0	0	0	4	Al Mawain	0	0	0	3	South	Al-Fadaa	Al Mawain
0	0	0	59	Abha	0	0	0	0		0	0	0	0		0	0	0	0	South	Al-Darbin	Al Mawain
0	0	0	63	Abha	0	0	0	2	Al Mawain	0	0	0	2	Al Mawain	0	0	0	3	East	Al-Kezamah	Al Mawain
0	0	0	65	Abha	0	0	0	10	Al Mawain	0	0	0	10	Al Mawain	0	0	0	5	West	Al-Hufah (Bal Mohamed)	Al Mawain
0	0	0	66	Abha	0	0	0	6	Al Mawain	0	0	0	6	Al Mawain	0	0	0	2	West	Al Tamam	Al Mawain
0	0	0	60	Abha	0	0	0	6	Al Mawain	0	0	0	6	Al Mawain	0	0	0	7	Southwest	Madarraah	Al Mawain
0	0	0	67	Abha	0	0	0	6	Al Mawain	0	0	0	6	Al Mawain	0	0	0	6	West	Al Abbas	Al Mawain

## Geographical data at the populated area level

The nearest city or village with a hospital					The nearest town or village that have a care center					The nearest town or village that have an education					Distance (Km) - type of road				Direction	Populated area	Emirate or governorate or municipality
Distance (Km) - type of road				City or village	Distance (Km) - type of road				City or village	Distance (Km) - type of road				City or village							
Sea route	Rough	Easy	asphalt		Sea route	Rough	Easy	asphalt		Sea route	Rough	Easy	asphalt		Sea route	Rough	Easy	asphalt			
0	0	0	66	Abha	0	0	0	5	Al Mawain	0	0	0	5	Al Mawain	0	0	0	7	West	Al Mekhlid	Al Mawain
0	0	0	25	Billahmar	0	0	0	10	Al Mawain	0	0	0	10	Al Mawain	0	0	0	10	South	Wadi Al Ziharah	Al Mawain
0	0	0	0		0	0	0	0		0	0	0	0		0	0	0	180	East	Al Qahma	Al Qahma
0	0	0	6	Al Qahma	0	0	0	6	Al Qahma	0	0	0	6	Al Qahma	0	0	0	6	South	Maghzal	Al Qahma
0	0	0	6	Al Qahma	0	0	0	6	Al Qahma	0	0	0	2	Al Qahma	0	0	0	6	South	Al-Alyha	Al Qahma
0	0	0	9	Abha	0	0	0	9	Al Qahma	0	0	0	0		0	0	0	9	South	Al-Airaj	Al Qahma
0	0	0	17	Abha	0	0	0	17	Al Qahma	0	0	0	17	Al Qahma	0	0	0	17	Southeast	Al-Maqtu'	Al Qahma
0	0	0	21	Al Qahma	0	0	0	21	Al Qahma	0	0	0	9	Al Qahma	0	0	0	21	South	Al-Shorum	Al Qahma
0	0	0	12	Al Qahma	0	0	0	12	Al Qahma	0	0	0	9	Al Qahma	0	0	0	12	Southeast	Al-Nifah	Al Qahma
0	8	0	10	Al Qahma	0	8	0	10	Al Qahma	0	8	0	10	Al Qahma	0	8	0	10	Southeast	Al Tarq	Al Qahma

Table (33 - 48 )

## Geographical data at the populated area level

The nearest city or village with a hospital					The nearest town or village that have a care center					The nearest town or village that have an education					Distance (Km) - type of road				Direction	Populated area	Emirate or governorate or municipality
Distance (Km) - type of road				City or village	Distance (Km) - type of road				City or village	Distance (Km) - type of road				City or village							
Sea route	Rough	Easy	asphalt		Sea route	Rough	Easy	asphalt		Sea route	Rough	Easy	asphalt		Sea route	Rough	Easy	asphalt			
0	6	0	10	Al Qahma	0	6	0	10	Al Qahma	0	6	0	10	Al Qahma	0	6	0	10	Southeast	Al-Sarir	Al Qahma
0	5	0	10	Al Qahma	0	5	0	10	Al Qahma	0	5	0	1	Al Qahma	0	5	0	10	East	Al-Jeb	Al Qahma
0	18	0	6	Al Qahma	0	18	0	6	Al Qahma	0	0	0	0		0	18	0	6	East	Raqah Al-Safraa	Al Qahma
0	19	0	6	Al Qahma	0	19	0	6	Al Qahma	0	1	0	0	Al Qahma	0	19	0	6	East	Al-Merawigh	Al Qahma
0	0	0	8	Al Qahma	0	0	0	8	Al Qahma	0	0	0	8	Al Qahma	0	0	0	8	North	Al-Jarmah the lower	Al Qahma
0	0	0	6	Abha	0	0	0	6	Al Qahma	0	0	0	0		0	0	0	6	North	Asirah	Al Qahma
0	5	18	40	Al Qahma	0	5	18	40	Al Qahma	0	0	0	0		0	5	18	40	North	Al-Qarmal	Al Qahma
0	8	20	10	Al Qahma	0	8	20	10	Al Qahma	0	0	0	0		0	8	20	10	Northeast	Al-Matan	Al Qahma
0	0	0	3	Al Qahma	0	0	0	3	Al Qahma	0	0	0	3	Al Qahma	0	0	0	3	South	Prince Sultan Charity City	Al Qahma
0	0	0	13	Al Qahma	0	0	0	13	Al Qahma	0	0	0	4	Al Qahma	0	0	0	13	Southeast	Al-Boraq	Al Qahma

## Geographical data at the populated area level

The nearest city or village with a hospital					The nearest town or village that have a care center					The nearest town or village that have an education					Distance (Km) - type of road				Direction	Populated area	Emirate or governorate or municipality
Distance (Km) - type of road				City or village	Distance (Km) - type of road				City or village	Distance (Km) - type of road				City or village							
Sea route	Rough	Easy	asphalt		Sea route	Rough	Easy	asphalt		Sea route	Rough	Easy	asphalt		Sea route	Rough	Easy	asphalt			
0	0	0	11	Al Qahma	0	0	0	11	Al Qahma	0	0	0	11	Al Qahma	0	0	0	11	North	Al-Jarmah the upper	Al Qahma
0	0	0	70	Abha	0	0	0	0		0	0	0	0		0	0	0	70	Southeast	Sadr Waelah (Al-Majma')	Sadar Wailah
0	0	0	35	Abha	0	0	0	5	Sadar Wailah	0	0	0	5	Sadar Wailah	0	0	0	5	South	Rathmah Waelah	Sadar Wailah
0	50	0	30	Abha	0	0	0	0		0	0	0	0		0	50	0	0	Northeast	Skar (Al-Riem)	Sadar Wailah
0	40	0	70	Abha	0	40	0	0	Sadar Wailah	0	40	0	0	Sadar Wailah	0	40	0	0	East	Raghfah (Eisa Al Hamed Mountain)	Sadar Wailah
0	10	0	70	Abha	0	10	0	0	Sadar Wailah	0	10	0	0	Sadar Wailah	0	10	0	0	West	Irq	Sadar Wailah
0	12	0	30	Abha	0	6	0	6	Sadar Wailah	0	0	0	0		0	6	0	6	South	Rathmah Bani Majur	Sadar Wailah
0	3	0	72	Abha	0	3	0	2	Sadar Wailah	0	3	0	2	Sadar Wailah	0	3	0	2	North	Nasib	Sadar Wailah
0	0	0	74	Abha	0	0	0	4	Sadar Wailah	0	0	0	4	Sadar Wailah	0	0	0	4	West	Al-Rawgh	Sadar Wailah
0	22	0	70	Abha	0	22	0	0	Sadar Wailah	0	8	0	0	Sadar Wailah	0	22	0	0	South	Al-Bih bin Majur	Sadar Wailah



## Geographical data at the populated area level

The nearest city or village with a hospital					The nearest town or village that have a care center					The nearest town or village that have an education					Distance (Km) - type of road				Direction	Populated area	Emirate or governorate or municipality
Distance (Km) - type of road				City or village	Distance (Km) - type of road				City or village	Distance (Km) - type of road				City or village							
Sea route	Rough	Easy	asphalt		Sea route	Rough	Easy	asphalt		Sea route	Rough	Easy	asphalt		Sea route	Rough	Easy	asphalt			
0	0	0	30	Billahmar	0	0	0	0		0	0	0	0		0	0	0	80	North	Jazm	Bayhan
0	0	0	17	Billahmar	0	0	0	5	Bayhan	0	0	0	0		0	0	0	5	Southeast	Al Azzah	Bayhan
0	0	0	19	Billahmar	0	0	0	2	Bayhan	0	0	0	2	Bayhan	0	0	0	2	Southeast	Al Ja'falah	Bayhan
0	0	0	20	Billahmar	0	0	0	2	Bayhan	0	0	0	2	Bayhan	0	0	0	2	Southeast	Al Tolayb	Bayhan
0	0	0	21	Billahmar	0	0	0	3	Bayhan	0	0	0	3	Bayhan	0	0	0	3	Southeast	Al Rashied	Bayhan
0	0	0	30	Billahmar	0	0	0	3	Bayhan	0	0	0	3	Bayhan	0	0	0	3	East	Ararah	Bayhan
0	0	0	31	Billahmar	0	0	0	3	Bayhan	0	0	0	3	Bayhan	0	0	0	3	East	Al-Janb	Bayhan
0	0	0	32	Billahmar	0	0	0	4	Bayhan	0	0	0	4	Bayhan	0	0	0	4	East	Qranyah	Bayhan
0	0	0	29	Billahmar	0	0	0	1	Bayhan	0	0	0	1	Bayhan	0	0	0	1	North	Al Al-Shanif	Bayhan
0	0	0	31	Billahmar	0	0	0	2	Bayhan	0	0	0	2	Bayhan	0	0	0	2	North	Al Dekakah	Bayhan

## Geographical data at the populated area level

The nearest city or village with a hospital					The nearest town or village that have a care center					The nearest town or village that have an education					Distance (Km) - type of road				Direction	Populated area	Emirate or governorate or municipality
Distance (Km) - type of road				City or village	Distance (Km) - type of road				City or village	Distance (Km) - type of road				City or village							
Sea route	Rough	Easy	asphalt		Sea route	Rough	Easy	asphalt		Sea route	Rough	Easy	asphalt		Sea route	Rough	Easy	asphalt			
0	28	0	0	Billahmar	0	7	0	0	Bayhan	0	7	0	0	Bayhan	0	0	0	28	Northeast	Al-Atf (Bashza)	Bayhan
0	0	0	39	Billahmar	0	0	0	15	Bayhan	0	0	0	15	Bayhan	0	0	0	39	Northeast	Al Mraie'	Bayhan
0	0	0	38	Billahmar	0	0	0	14	Bayhan	0	0	0	14	Bayhan	0	0	0	38	Northeast	Raziqah	Bayhan
0	0	0	41	Billahmar	0	0	0	18	Bayhan	0	0	0	18	Bayhan	0	0	0	41	Northeast	Zat Yomin	Bayhan
0	0	0	35	Billahmar	0	0	0	2	Bayhan	0	0	0	2	Bayhan	0	0	0	2	Northwest	Al Ma'lawy	Bayhan
0	0	0	36	Billahmar	0	0	0	3	Bayhan	0	0	0	3	Bayhan	0	0	0	3	North	Al-Zbiyah	Bayhan
0	0	0	21	Billahmar	0	0	0	0		0	0	0	0		0	0	0	21	North	Al-Qaryah, and Al Al-Zar'y	Bayhan
0	0	0	20	Billahmar	0	0	0	1	Bayhan	0	0	0	1	Bayhan	0	0	0	20	Northeast	Sola	Bayhan
0	0	0	23	Billahmar	0	0	0	3	Bayhan	0	0	0	3	Bayhan	0	0	0	23	Northeast	Human	Bayhan
0	0	0	22	Billahmar	0	0	0	2	Bayhan	0	0	0	2	Bayhan	0	0	0	22	Northeast	Al-Ais	Bayhan

Table (33 - 52 )

## Geographical data at the populated area level

The nearest city or village with a hospital					The nearest town or village that have a care center					The nearest town or village that have an education					Distance (Km) - type of road				Direction	Populated area	Emirate or governorate or municipality
Distance (Km) - type of road				City or village	Distance (Km) - type of road				City or village	Distance (Km) - type of road				City or village							
Sea route	Rough	Easy	asphalt		Sea route	Rough	Easy	asphalt		Sea route	Rough	Easy	asphalt		Sea route	Rough	Easy	asphalt			
0	6	0	19	Billahmar	0	0	0	0		0	6	0	0	Bayhan	0	0	0	25	Northeast	Al Mubarak	Bayhan
0	6	0	26	Billahmar	0	6	0	2	Bayhan	0	6	0	2	Bayhan	0	0	0	32	Northeast	Al-Zahir	Bayhan
0	11	0	20	Billahmar	0	11	0	0	Bayhan	0	11	0	0	Bayhan	0	0	0	31	Northeast	Al Safia	Bayhan
0	15	0	15	Billahmar	0	15	0	0	Bayhan	0	15	0	0	Bayhan	0	0	0	30	Northeast	Al-Wan	Bayhan
0	0	0	73	Abha	0	0	0	0		0	0	0	0		0	0	0	73	North	Al-Athb	Al Athab
0	0	0	75	Abha	0	0	0	14	Al Athab	0	0	0	14	Al Athab	0	0	0	2	North	Mhazibah	Al Athab
0	0	0	75	Abha	0	0	0	16	Al Athab	0	0	0	16	Al Athab	0	0	0	3	North	Tad	Al Athab
0	0	0	73	Abha	0	0	0	0		0	0	0	0		0	0	0	13	West	Bahwan	Al Athab
0	0	0	77	Abha	0	0	0	4	Al Athab	0	0	0	4	Al Athab	0	0	0	9	North	Al Attf	Al Athab
0	0	0	74	Abha	0	0	0	5	Al Athab	0	0	0	5	Al Athab	0	0	0	9	North	Sroum	Al Athab

## Geographical data at the populated area level

The nearest city or village with a hospital					The nearest town or village that have a care center					The nearest town or village that have an education					Distance (Km) - type of road				Direction	Populated area	Emirate or governorate or municipality
Distance (Km) - type of road				City or village	Distance (Km) - type of road				City or village	Distance (Km) - type of road				City or village							
Sea route	Rough	Easy	asphalt		Sea route	Rough	Easy	asphalt		Sea route	Rough	Easy	asphalt		Sea route	Rough	Easy	asphalt			
0	0	0	70	Abha	0	0	0	7	Al Athab	0	0	0	7	Al Athab	0	0	2	6	West	Al-Hfah (Balbahshah)	Al Athab
0	0	0	73	Abha	0	0	0	10	Al Athab	0	0	0	10	Al Athab	0	0	0	6	West	Al-Aqfiyah	Al Athab
0	0	0	75	Abha	0	0	0	14	Al Athab	0	0	0	14	Al Athab	0	0	4	10	Northeast	Abu Rakah, and Al-Safa Al-Hamraa	Al Athab
0	0	0	72	Abha	0	0	0	15	Al Athab	0	0	0	15	Al Athab	0	0	0	10	Northeast	Al-Arfaj	Al Athab
0	0	0	77	Abha	0	0	0	15	Al Athab	0	0	0	15	Al Athab	0	0	5	10	North	Al-Habtaniyah, and Al-Talhah	Al Athab
0	0	0	15	Billasmar	0	0	0	1	Hwraa Billasmar	0	0	0	1	Hwraa Billasmar	0	0	0	105	North	Hwraa Billasmar	Hwraa Billasmar
0	0	0	22	Billasmar	0	0	0	7	Hwraa Billasmar	0	0	0	7	Hwraa Billasmar	0	0	0	7	North	Al-Sadr	Hwraa Billasmar
0	0	0	21	Billasmar	0	0	0	6	Hwraa Billasmar	0	0	0	6	Hwraa Billasmar	0	0	0	8	North	Al Meshil	Hwraa Billasmar
0	0	0	20	Billasmar	0	0	0	5	Hwraa Billasmar	0	0	0	5	Hwraa Billasmar	0	0	0	9	North	Shi'b Al-Reba'	Hwraa Billasmar
0	0	0	15	Billasmar	0	0	0	0		0	0	0	0		0	0	0	14	North	Al bin Shethah and Al-Far'a	Hwraa Billasmar

## Geographical data at the populated area level

The nearest city or village with a hospital					The nearest town or village that have a care center					The nearest town or village that have an education					Distance (Km) - type of road				Direction	Populated area	Emirate or governorate or municipality
Distance (Km) - type of road				City or village	Distance (Km) - type of road				City or village	Distance (Km) - type of road				City or village							
Sea route	Rough	Easy	asphalt		Sea route	Rough	Easy	asphalt		Sea route	Rough	Easy	asphalt		Sea route	Rough	Easy	asphalt			
0	0	0	15	Billasmar	0	0	0	1	Hwraa Billasmar	0	0	0	1	Hwraa Billasmar	0	0	0	15	North	Al-Atmah	Hwraa Billasmar
0	0	0	18	Billasmar	0	0	0	3	Hwraa Billasmar	0	0	0	3	Hwraa Billasmar	0	0	0	18	North	Sha'ib Al-Haet	Hwraa Billasmar
0	0	0	17	Billasmar	0	0	0	4	Hwraa Billasmar	0	0	0	4	Hwraa Billasmar	0	0	0	17	North	Al Quz	Hwraa Billasmar
0	0	0	17	Billasmar	0	0	0	6	Hwraa Billasmar	0	0	0	6	Hwraa Billasmar	0	0	0	17	North	Arl-Rahw	Hwraa Billasmar
0	0	0	16	Billasmar	0	0	0	2	Hwraa Billasmar	0	0	0	2	Hwraa Billasmar	0	0	0	16	North	Al-Ka'mah, and Atf bin Khalid	Hwraa Billasmar
0	0	0	20	Billasmar	0	0	0	7	Hwraa Billasmar	0	0	0	7	Hwraa Billasmar	0	0	0	10	North	Za Al-Marw	Hwraa Billasmar
0	0	0	21	Billasmar	0	0	0	6	Hwraa Billasmar	0	0	0	6	Hwraa Billasmar	0	0	0	9	North	Al Marid (Al-Madha)	Hwraa Billasmar
0	0	0	21	Billasmar	0	0	0	6	Hwraa Billasmar	0	0	0	6	Hwraa Billasmar	0	0	0	11	North	Atf bin Zahbah (Metrik)	Hwraa Billasmar
0	0	0	19	Billasmar	0	0	0	4	Hwraa Billasmar	0	0	0	4	Hwraa Billasmar	0	0	0	13	North	Al-Asbala (Al-Qatayif)	Hwraa Billasmar
0	0	0	3	Billasmar	0	0	0	3	Billasmar	0	0	0	3	Billasmar	0	0	0	3	North	Al Ishaq and Al-Maghughy	Hwraa Billasmar

## Geographical data at the populated area level

The nearest city or village with a hospital					The nearest town or village that have a care center					The nearest town or village that have an education					Distance (Km) - type of road				Direction	Populated area	Emirate or governorate or municipality
Distance (Km) - type of road				City or village	Distance (Km) - type of road				City or village	Distance (Km) - type of road				City or village							
Sea route	Rough	Easy	asphalt		Sea route	Rough	Easy	asphalt		Sea route	Rough	Easy	asphalt		Sea route	Rough	Easy	asphalt			
0	0	0	4	Billasmar	0	0	0	4	Billasmar	0	0	0	4	Billasmar	0	0	0	4	North	Al Mezker and Al Ssur	Hwraa Billasmar
0	0	0	6	Billasmar	0	0	0	6	Billasmar	0	0	0	6	Billasmar	0	0	0	6	North	Al-Atfah bwadi Khars	Hwraa Billasmar
0	0	0	8	Billasmar	0	0	0	8	Billasmar	0	0	0	8	Billasmar	0	0	0	8	North	Al-Qarn and Al-Jahifah	Hwraa Billasmar
0	0	0	20	Billasmar	0	0	0	1	Hwraa Billasmar	0	0	0	1	Hwraa Billasmar	0	0	0	17	North	Ghama the upper and the lower	Hwraa Billasmar
0	0	0	20	Billasmar	0	0	0	1	Hwraa Billasmar	0	0	0	1	Hwraa Billasmar	0	0	0	16	North	Al Afif	Hwraa Billasmar
0	0	0	20	Billasmar	0	0	0	4	Hwraa Billasmar	0	0	0	4	Hwraa Billasmar	0	0	0	17	North	Al Khalid	Hwraa Billasmar
0	0	0	16	Billasmar	0	0	0	1	Hwraa Billasmar	0	0	0	1	Hwraa Billasmar	0	0	0	15	North	Al-Qaz'ah and Al Al-Gerib	Hwraa Billasmar
0	0	0	20	Abha	0	0	0	0		0	0	0	0		0	0	0	16	North	Al-Qashi'	Hwraa Billasmar
0	0	0	20	Billasmar	0	0	0	1	Hwraa Billasmar	0	0	0	1	Hwraa Billasmar	0	0	0	17	North	Al-Jaz'ah	Hwraa Billasmar
0	0	0	19	Billasmar	0	0	0	4	Hwraa Billasmar	0	0	0	4	Hwraa Billasmar	0	0	0	19	North	Rahb	Hwraa Billasmar

## Geographical data at the populated area level

The nearest city or village with a hospital					The nearest town or village that have a care center					The nearest town or village that have an education					Distance (Km) - type of road				Direction	Populated area	Emirate or governorate or municipality
Distance (Km) - type of road				City or village	Distance (Km) - type of road				City or village	Distance (Km) - type of road				City or village							
Sea route	Rough	Easy	asphalt		Sea route	Rough	Easy	asphalt		City or village	Sea route	Rough	Easy		asphalt	City or village	Sea route	Rough	Easy	asphalt	
0	0	0	22	Billasmar	0	0	0	6	Hwraa Billasmar	0	0	0	6	Hwraa Billasmar	0	0	0	20	North	Al-Atfah	Hwraa Billasmar
0	0	0	23	Billasmar	0	0	0	8	Hwraa Billasmar	0	0	0	8	Hwraa Billasmar	0	0	0	21	North	Barara	Hwraa Billasmar
0	0	0	30	Billasmar	0	0	0	10	Hwraa Billasmar	0	0	0	10	Hwraa Billasmar	0	0	0	40	East	Al-Khafyah	Hwraa Billasmar
0	0	0	20	Billasmar	0	0	0	0		0	0	0	0		0	0	0	55	East	Al-Mestan	Hwraa Billasmar
0	10	0	60	Abha	0	0	0	0		0	0	0	0		0	10	0	60	West	Al-Jahifah	Al Jehifah
0	10	0	50	Abha	0	6	0	0	Al Jehifah	0	6	0	0	Al Jehifah	0	6	0	0	Northwest	The wsetern Al-Dah	Al Jehifah
0	10	0	50	Abha	0	5	0	0	Al Jehifah	0	5	0	0	Al Jehifah	0	5	0	0	Northeast	Village	Al Jehifah
0	10	0	50	Abha	0	5	0	0	Al Jehifah	0	5	0	0	Al Jehifah	0	5	0	0	South	Al-Rawgh	Al Jehifah
0	10	0	50	Abha	0	6	0	0	Al Jehifah	0	6	0	0	Al Jehifah	0	6	0	0	Northeast	Al-Bath and Al-Rahwah	Al Jehifah
0	10	0	52	Abha	0	7	0	0	Al Jehifah	0	7	0	0	Al Jehifah	0	7	0	0	Southeast	Al-Ma'tiq	Al Jehifah

## Geographical data at the populated area level

The nearest city or village with a hospital					The nearest town or village that have a care center					The nearest town or village that have an education					Distance (Km) - type of road				Direction	Populated area	Emirate or governorate or municipality
Distance (Km) - type of road				City or village	Distance (Km) - type of road				City or village	Distance (Km) - type of road				City or village							
Sea route	Rough	Easy	asphalt		Sea route	Rough	Easy	asphalt		Sea route	Rough	Easy	asphalt		Sea route	Rough	Easy	asphalt			
0	10	0	53	Abha	0	8	0	0	Al Jehifah	0	8	0	0	Al Jehifah	0	8	0	0	East	Al-Ma'qurah	Al Jehifah
0	10	0	50	Abha	0	4	0	0	Al Jehifah	0	4	0	0	Al Jehifah	0	4	0	0	Southeast	Al Hano	Al Jehifah
0	10	0	50	Abha	0	5	0	0	Al Jehifah	0	5	0	0	Al Jehifah	0	5	0	0	South	Lasb Al-Hanw	Al Jehifah
0	10	0	50	Abha	0	7	0	0	Al Jehifah	0	0	0	0		0	7	0	0	Southwest	Meftih, Rakh and Rahb	Al Jehifah
0	10	0	52	Abha	0	8	0	0	Al Jehifah	0	8	0	0	Al Jehifah	0	8	0	0	North	Al Fasilah	Al Jehifah
0	6	0	70	Abha	0	7	0	0	Al Jehifah	0	7	0	0	Al Jehifah	0	7	0	0	Southwest	Al Ghal	Al Jehifah
0	10	0	50	Abha	0	6	0	0	Al Jehifah	0	6	0	0	Al Jehifah	0	6	0	0	Southwest	Al-Dah (the upper)	Al Jehifah
0	10	0	50	Abha	0	6	0	0	Al Jehifah	0	6	0	0	Al Jehifah	0	6	0	0	North	Habeel	Al Jehifah
0	10	0	50	Abha	0	6	0	0	Al Jehifah	0	6	0	0	Al Jehifah	0	6	0	0	Northeast	Al Jou	Al Jehifah
0	10	0	50	Abha	0	5	0	0	Al Jehifah	0	5	0	0	Al Jehifah	0	5	0	0	Northeast	Al-Rahz	Al Jehifah



Table (33 - 58 )

## Geographical data at the populated area level

The nearest city or village with a hospital					The nearest town or village that have a care center					The nearest town or village that have an education					Distance (Km) - type of road				Direction	Populated area	Emirate or governorate or municipality
Distance (Km) - type of road				City or village	Distance (Km) - type of road				City or village	Distance (Km) - type of road				City or village							
Sea route	Rough	Easy	asphalt		Sea route	Rough	Easy	asphalt		Sea route	Rough	Easy	asphalt		Sea route	Rough	Easy	asphalt			
0	10	0	48	Abha	0	3	0	0	Al Jehifah	0	3	0	0	Al Jehifah	0	3	0	0	West	Zem khalfaa	Al Jehifah
0	30	0	60	Abha	0	0	0	0		0	0	0	0		0	30	0	60	Southwest	Wadi Damwah and Tedra'	Tadar'o
0	30	0	70	Abha	0	10	0	0	Tadar'o	0	10	0	0	Tadar'o	0	12	0	0	South	Wadi Ahbarah	Tadar'o
0	10	0	53	Abha	0	8	0	0	Al Jehifah	0	8	0	0	Al Jehifah	0	8	0	0	South	Rahb	Tadar'o
0	10	0	53	Abha	0	8	0	0	Al Jehifah	0	8	0	0	Al Jehifah	0	8	0	0	South	Al Rasid	Tadar'o
0	10	0	55	Abha	0	10	0	0	Al Jehifah	0	10	0	0	Al Jehifah	0	10	0	0	South	Mefatih Wadi Al-Herr	Tadar'o
0	10	0	52	Abha	0	7	0	0	Al Jehifah	0	7	0	0	Al Jehifah	0	7	0	0	South	Lahj Amhijah	Tadar'o
0	46	0	40	Abha	0	0	0	0		0	0	0	0		0	46	0	40	South	Radoum	Radoum
0	13	0	40	Abha	0	0	33	0	Radoum	0	0	0	0		0	0	33	0	North	Thalthin	Radoum
0	37	0	40	Abha	0	0	9	0	Radoum	0	0	0	0		0	0	9	0	West	Al-Najfah	Radoum

## Geographical data at the populated area level

The nearest city or village with a hospital					The nearest town or village that have a care center					The nearest town or village that have an education					Distance (Km) - type of road				Direction	Populated area	Emirate or governorate or municipality
Distance (Km) - type of road				City or village	Distance (Km) - type of road				City or village	Distance (Km) - type of road				City or village							
Sea route	Rough	Easy	asphalt		Sea route	Rough	Easy	asphalt		Sea route	Rough	Easy	asphalt		Sea route	Rough	Easy	asphalt			
0	0	0	40	Al Madha	0	0	0	0		0	0	0	0		0	0	0	115	East	Al Hawata	Alerain
0	0	0	58	Al Madha	0	0	0	0		0	0	0	0		0	0	0	18	North	Al-Aluby	Alerain
0	0	0	50	Al Madha	0	0	0	1	Alerain	0	0	0	1	Alerain	0	0	0	10	South	Zarafah	Alerain
0	0	0	57	Al Madha	0	0	0	2	Alerain	0	0	0	2	Alerain	0	0	0	17	South	Manh Al-Sharaf	Alerain
0	0	0	48	Al Madha	0	0	0	3	Alerain	0	0	0	3	Alerain	0	0	0	8	Southwest	Al-Hakimah	Alerain
0	0	0	51	Al Madha	0	0	0	0		0	0	0	0		0	0	0	11	Southwest	Al-Ghars	Alerain
0	0	0	52	Al Madha	0	0	0	1	Alerain	0	0	0	1	Alerain	0	0	0	12	South	Al-Baqlah	Alerain
0	0	0	57	Al Madha	0	0	0	2	Alerain	0	0	0	2	Alerain	0	0	0	17	Southwest	Hadbaa Al-Qadwah	Alerain
0	0	0	53	Al Madha	0	0	0	4	Alerain	0	0	0	4	Alerain	0	0	0	13	Southwest	Al Haramis	Alerain
0	0	0	53	Al Madha	0	0	0	6	Alerain	0	0	0	6	Alerain	0	0	0	13	Southwest	Widan	Alerain

## Geographical data at the populated area level

The nearest city or village with a hospital					The nearest town or village that have a care center					The nearest town or village that have an education					Distance (Km) - type of road				Direction	Populated area	Emirate or governorate or municipality
Distance (Km) - type of road				City or village	Distance (Km) - type of road				City or village	Distance (Km) - type of road				City or village							
Sea route	Rough	Easy	asphalt		Sea route	Rough	Easy	asphalt		Sea route	Rough	Easy	asphalt		Sea route	Rough	Easy	asphalt			
0	0	0	64	Al Madha	0	0	0	0		0	0	0	0		0	0	0	24	Southwest	Hodn Al-Zebd	Alerain
0	0	0	57	Al Madha	0	0	0	3	Alerain	0	0	0	3	Alerain	0	0	0	27	Southeast	Jalilah (the lower)	Alerain
0	0	0	57	Al Madha	0	0	0	0		0	0	0	0		0	0	0	17	South	Rawad bin Nurah	Alerain
0	0	0	58	Al Madha	0	0	0	1	Alerain	0	0	0	1	Alerain	0	0	0	18	South	Al Mafjer	Alerain
0	0	0	52	Al Madha	0	0	0	12	Alerain	0	0	0	12	Alerain	0	0	0	12	Northwest	Manh Al-Mahya	Alerain
0	0	0	57	Al Madha	0	0	0	3	Alerain	0	0	0	3	Alerain	0	0	0	17	South	Al-Taliha	Alerain
0	0	0	38	Al Madha	0	0	0	8	Alerain	0	0	0	8	Alerain	0	0	0	25	Southeast	Sayadah Village	Alerain
0	0	0	0		0	0	0	0		0	0	0	0		0	0	0	20	East	Khamis Mushait	Khamis Mushayt
0	0	0	30	Abha	0	0	0	30	Khamis Mushayt	0	0	0	30	Khamis Mushayt	0	0	0	30	Northwest	She'bah Abu Sheb	Khamis Mushayt
0	0	0	15	Khamis Mushayt	0	0	0	0		0	0	0	0		0	0	0	15	Northeast	Al Yi'la	Tendaha

## Geographical data at the populated area level

The nearest city or village with a hospital					The nearest town or village that have a care center					The nearest town or village that have an education					Distance (Km) - type of road				Direction	Populated area	Emirate or governorate or municipality
Distance (Km) - type of road				City or village	Distance (Km) - type of road				City or village	Distance (Km) - type of road				City or village							
Sea route	Rough	Easy	asphalt		Sea route	Rough	Easy	asphalt		Sea route	Rough	Easy	asphalt		Sea route	Rough	Easy	asphalt			
0	0	0	15	Khamis Mushayt	0	0	0	1	Tendaha	0	0	0	1	Tendaha	0	0	0	3	South	Al-mazariqah	Tendaha
0	0	0	25	Khamis Mushayt	0	0	0	9	Tendaha	0	0	0	1	Tendaha	0	0	0	9	Southeast	Al Zeib (the upper)	Tendaha
0	0	0	25	Khamis Mushayt	0	0	0	9	Tendaha	0	0	0	1	Tendaha	0	0	0	9	Southeast	Al Zeib (the lower))	Tendaha
0	0	0	15	Khamis Mushayt	0	0	0	8	Tendaha	0	0	0	0	0	0	0	6	Southeast	Ghithan	Tendaha	
0	0	0	22	Khamis Mushayt	0	0	0	9	Tendaha	0	0	0	3	Tendaha	0	0	0	8	Southeast	Al-Qanah	Tendaha
0	0	0	19	Khamis Mushayt	0	0	0	10	Tendaha	0	0	0	4	Tendaha	0	0	0	9	Southeast	Al-Hanjour	Tendaha
0	0	0	20	Khamis Mushayt	0	0	0	9	Tendaha	0	0	0	2	Tendaha	0	0	0	9	South	Al Hemas	Tendaha
0	0	0	19	Khamis Mushayt	0	0	0	6	Tendaha	0	0	0	3	Tendaha	0	0	0	5	South	Al Qa'id	Tendaha
0	0	0	20	Khamis Mushayt	0	0	0	7	Tendaha	0	0	0	2	Tendaha	0	0	0	7	South	Al-Dur	Tendaha
0	0	0	23	Khamis Mushayt	0	0	0	9	Tendaha	0	0	0	3	Tendaha	0	0	0	8	South	Al Hassan	Tendaha

## Geographical data at the populated area level

The nearest city or village with a hospital					The nearest town or village that have a care center					The nearest town or village that have an education					Distance (Km) - type of road				Direction	Populated area	Emirate or governorate or municipality
Distance (Km) - type of road				City or village	Distance (Km) - type of road				City or village	Distance (Km) - type of road				City or village							
Sea route	Rough	Easy	asphalt		Sea route	Rough	Easy	asphalt		Sea route	Rough	Easy	asphalt		Sea route	Rough	Easy	asphalt			
0	0	0	28	Khamis Mushayt	0	0	0	9	Tendaha	0	0	0	1	Tendaha	0	0	0	9	South	Shi'b dahwan	Tendaha
0	0	0	20	Khamis Mushayt	0	0	0	6	Tendaha	0	0	0	2	Tendaha	0	0	0	6	South	Al Qetar	Tendaha
0	0	0	22	Khamis Mushayt	0	0	0	6	Tendaha	0	0	0	2	Tendaha	0	0	0	6	South	Al Asbah	Tendaha
0	0	0	22	Khamis Mushayt	0	0	0	6	Tendaha	0	0	0	2	Tendaha	0	0	0	6	South	Al Quz	Tendaha
0	0	0	21	Khamis Mushayt	0	0	0	5	Tendaha	0	0	0	5	Tendaha	0	0	0	5	South	Al Al-Seqa'	Tendaha
0	0	0	18	Khamis Mushayt	0	0	0	1	Tendaha	0	0	0	1	Tendaha	0	0	0	4	Southeast	Al-Jazi' Al Mostanir	Tendaha
0	0	0	18	Khamis Mushayt	0	0	0	1	Tendaha	0	0	0	1	Tendaha	0	0	0	2	South	Al-Thaniyah Al Mostanir	Tendaha
0	0	0	18	Khamis Mushayt	0	0	0	2	Tendaha	0	0	0	1	Tendaha	0	0	0	1	South	Al Mani' Al Mostanir	Tendaha
0	0	0	18	Khamis Mushayt	0	0	0	1	Tendaha	0	0	0	1	Tendaha	0	0	0	2	South	Al-jarf and Al-Irq	Tendaha
0	0	0	17	Khamis Mushayt	0	0	0	0		0	0	0	0		0	0	0	2	Southeast	Al-Zulal	Tendaha

### Geographical data at the populated area level

The nearest city or village with a hospital					The nearest town or village that have a care center					The nearest town or village that have an education					Distance (Km) - type of road				Direction	Populated area	Emirate or governorate or municipality
Distance (Km) - type of road				City or village	Distance (Km) - type of road				City or village	Distance (Km) - type of road				City or village							
Sea route	Rough	Easy	asphalt		Sea route	Rough	Easy	asphalt		Sea route	Rough	Easy	asphalt		Sea route	Rough	Easy	asphalt			
0	0	0	18	Khamis Mushayt	0	0	0	1	Tendaha	0	0	0	0		0	0	0	1	South	Al-Sadr	Tendaha
0	0	0	18	Khamis Mushayt	0	0	0	3	Tendaha	0	0	0	1	Tendaha	0	0	0	1	South	Al debabah	Tendaha
0	0	0	18	Khamis Mushayt	0	0	0	3	Tendaha	0	0	0	3	Tendaha	0	0	0	3	East	Al Malfi (Al Al-Sherify)	Tendaha
0	0	0	19	Khamis Mushayt	0	0	0	0		0	0	0	0		0	0	0	5	Southeast	Al hajaj	Tendaha
0	0	0	17	Khamis Mushayt	0	0	0	2	Tendaha	0	0	0	2	Tendaha	0	0	0	5	Northwest	Al Jamil	Tendaha
0	0	0	17	Khamis Mushayt	0	0	0	2	Tendaha	0	0	0	0		0	0	0	5	North	Al Al-Tum	Tendaha
0	0	0	17	Khamis Mushayt	0	0	0	4	Tendaha	0	0	0	3	Tendaha	0	0	0	3	North	Al Bezban	Tendaha
0	0	0	17	Khamis Mushayt	0	0	0	2	Tendaha	0	0	0	1	Tendaha	0	0	0	5	North	Al Jubair	Tendaha
0	0	0	18	Khamis Mushayt	0	0	0	2	Tendaha	0	0	0	1	Tendaha	0	0	0	5	Northwest	Al Bu Farza'ah	Tendaha
0	0	0	16	Khamis Mushayt	0	0	0	5	Tendaha	0	0	0	5	Tendaha	0	0	0	5	Northwest	Al Atit	Tendaha

Table (33 - 64 )

## Geographical data at the populated area level

The nearest city or village with a hospital					The nearest town or village that have a care center					The nearest town or village that have an education					Distance (Km) - type of road				Direction	Populated area	Emirate or governorate or municipality
Distance (Km) - type of road				City or village	Distance (Km) - type of road				City or village	Distance (Km) - type of road				City or village							
Sea route	Rough	Easy	asphalt		Sea route	Rough	Easy	asphalt		Sea route	Rough	Easy	asphalt		Sea route	Rough	Easy	asphalt			
0	0	0	17	Khamis Mushayt	0	0	0	2	Tendaha	0	0	0	2	Tendaha	0	0	0	5	Northwest	Al Zahmah	Tendaha
0	0	0	17	Khamis Mushayt	0	0	0	1	Tendaha	0	0	0	0		0	0	0	6	North	Al Suwaid and Al-Hadbah	Tendaha
0	0	0	22	Khamis Mushayt	0	0	0	0		0	0	0	0		0	0	0	7	North	Al Ayash and Al Nuwihd	Tendaha
0	0	0	16	Khamis Mushayt	0	0	0	1	Tendaha	0	0	0	1	Tendaha	0	0	0	8	Northwest	Al-Asfar (Al Nuwihd)	Tendaha
0	0	0	16	Khamis Mushayt	0	0	0	1	Tendaha	0	0	0	1	Tendaha	0	0	0	8	North	Al-Samdah	Tendaha
0	0	0	30	Khamis Mushayt	0	0	0	1	Tendaha	0	0	0	1	Tendaha	0	0	0	7	Northwest	Al Sha'ithaa	Tendaha
0	0	0	25	Khamis Mushayt	0	0	0	3	Tendaha	0	0	0	3	Tendaha	0	0	0	10	Northwest	Al Mohie	Tendaha
0	0	0	23	Khamis Mushayt	0	0	0	1	Tendaha	0	0	0	1	Tendaha	0	0	0	10	Northeast	Al Maghhur	Tendaha
0	0	0	16	Khamis Mushayt	0	0	0	1	Tendaha	0	0	0	1	Tendaha	0	0	0	8	Northwest	Umm Ghuair	Tendaha
0	0	0	15	Khamis Mushayt	0	0	0	4	Tendaha	0	0	0	4	Tendaha	0	0	0	11	Northwest	Al Faydh	Tendaha

Table (33 - 65 )

## Geographical data at the populated area level

The nearest city or village with a hospital					The nearest town or village that have a care center					The nearest town or village that have an education					Distance (Km) - type of road				Direction	Populated area	Emirate or governorate or municipality
Distance (Km) - type of road				City or village	Distance (Km) - type of road				City or village	Distance (Km) - type of road				City or village							
Sea route	Rough	Easy	asphalt		Sea route	Rough	Easy	asphalt		Sea route	Rough	Easy	asphalt		Sea route	Rough	Easy	asphalt			
0	0	0	18	Khamis Mushayt	0	0	0	10	Tendaha	0	0	0	0		0	0	0	10	Northwest	Al-Hutah the upper	Tendaha
0	0	0	18	Khamis Mushayt	0	0	0	11	Tendaha	0	0	0	11	Tendaha	0	0	0	11	Northwest	Al-Hutah the lower	Tendaha
0	0	0	17	Khamis Mushayt	0	0	0	6	Tendaha	0	0	0	3	Tendaha	0	0	0	9	Northwest	Al Merbih	Tendaha
0	0	0	18	Khamis Mushayt	0	0	0	2	Tendaha	0	0	0	1	Tendaha	0	0	0	9	Northwest	Al Mihya'	Tendaha
0	0	0	20	Khamis Mushayt	0	0	0	5	Tendaha	0	0	0	2	Tendaha	0	0	0	12	Northwest	Al-Gharus	Tendaha
0	0	0	22	Khamis Mushayt	0	0	0	8	Tendaha	0	0	0	5	Tendaha	0	0	0	15	Northwest	Al-Melas	Tendaha
0	0	0	23	Khamis Mushayt	0	0	0	10	Tendaha	0	0	0	8	Tendaha	0	0	0	17	Northwest	Al-Hamr	Tendaha
0	0	0	23	Khamis Mushayt	0	0	0	10	Tendaha	0	0	0	8	Tendaha	0	0	0	15	Northwest	Al-Qadmah	Tendaha
0	0	14	12	Khamis Mushayt	0	0	14	6	Tendaha	0	0	0	0		0	0	14	11	Northwest	Al-mithaa Al-Gharbiyah	Tendaha
0	0	0	22	Khamis Mushayt	0	0	0	10	Tendaha	0	0	0	5	Tendaha	0	0	0	5	East	Al-Mahshar (Al-Maj'al the southern)	Tendaha

The sixteenth services guide 2017\_Region Aseer



## Geographical data at the populated area level

The nearest city or village with a hospital					The nearest town or village that have a care center					The nearest town or village that have an education					Distance (Km) - type of road				Direction	Populated area	Emirate or governorate or municipality
Distance (Km) - type of road				City or village	Distance (Km) - type of road				City or village	Distance (Km) - type of road				City or village							
Sea route	Rough	Easy	asphalt		Sea route	Rough	Easy	asphalt		Sea route	Rough	Easy	asphalt		Sea route	Rough	Easy	asphalt			
0	0	0	24	Khamis Mushayt	0	0	0	6	Tendaha	0	0	0	7	Tendaha	0	0	0	7	East	Al Maleeh	Tendaha
0	0	0	17	Khamis Mushayt	0	0	0	2	Tendaha	0	0	0	2	Tendaha	0	0	0	2	Southwest	San'abrah	Tendaha
0	0	0	37	Khamis Mushayt	0	0	0	0		0	0	0	0		0	0	0	37	North	Al Bi Thur	Wadi Ibn Hashibl
0	0	0	38	Khamis Mushayt	0	0	0	1	Wadi Ibn Hashibl	0	0	0	1	Wadi Ibn Hashibl	0	0	0	1	Northeast	Al-Shahmah	Wadi Ibn Hashibl
0	0	0	38	Khamis Mushayt	0	0	0	1	Wadi Ibn Hashibl	0	0	0	1	Wadi Ibn Hashibl	0	0	0	1	Northeast	Ad Darb	Wadi Ibn Hashibl
0	0	0	37	Khamis Mushayt	0	0	0	2	Wadi Ibn Hashibl	0	0	0	2	Wadi Ibn Hashibl	0	0	0	2	Northwest	Jawhrah	Wadi Ibn Hashibl
0	0	0	36	Khamis Mushayt	0	0	0	1	Wadi Ibn Hashibl	0	0	0	1	Wadi Ibn Hashibl	0	0	0	1	Northeast	Arijah	Wadi Ibn Hashibl
0	0	0	45	Khamis Mushayt	0	0	0	5	Wadi Ibn Hashibl	0	0	0	5	Wadi Ibn Hashibl	0	0	0	5	North	Al-Dur	Wadi Ibn Hashibl
0	0	0	38	Khamis Mushayt	0	0	0	3	Wadi Ibn Hashibl	0	0	0	3	Wadi Ibn Hashibl	0	0	0	3	North	Al-Ghariraa	Wadi Ibn Hashibl
0	0	0	46	Khamis Mushayt	0	0	0	8	Wadi Ibn Hashibl	0	0	0	8	Wadi Ibn Hashibl	0	0	0	8	Northeast	Al-Qa'	Wadi Ibn Hashibl

## Geographical data at the populated area level

The nearest city or village with a hospital					The nearest town or village that have a care center					The nearest town or village that have an education					Distance (Km) - type of road				Direction	Populated area	Emirate or governorate or municipality
Distance (Km) - type of road				City or village	Distance (Km) - type of road				City or village	Distance (Km) - type of road				City or village							
Sea route	Rough	Easy	asphalt		Sea route	Rough	Easy	asphalt		Sea route	Rough	Easy	asphalt		Sea route	Rough	Easy	asphalt			
0	0	0	39	Khamis Mushayt	0	0	0	3	Wadi Ibn Hashibl	0	0	0	3	Wadi Ibn Hashibl	0	0	0	3	Northeast	Bahlah bin Sorur	Wadi Ibn Hashibl
0	0	0	38	Khamis Mushayt	0	0	0	4	Wadi Ibn Hashibl	0	0	0	4	Wadi Ibn Hashibl	0	0	0	4	North	Al-Shaqrah	Wadi Ibn Hashibl
0	0	0	37	Khamis Mushayt	0	0	0	3	Wadi Ibn Hashibl	0	0	0	3	Wadi Ibn Hashibl	0	0	0	3	North	Al-Shel	Wadi Ibn Hashibl
0	0	0	35	Khamis Mushayt	0	0	0	4	Wadi Ibn Hashibl	0	0	0	0		0	0	0	4	East	Al-Rashdaa	Wadi Ibn Hashibl
0	0	0	40	Khamis Mushayt	0	0	0	6	Wadi Ibn Hashibl	0	0	0	3	Wadi Ibn Hashibl	0	0	0	6	East	Al-Khashm the lower	Wadi Ibn Hashibl
0	0	0	40	Khamis Mushayt	0	0	0	7	Wadi Ibn Hashibl	0	0	0	4	Wadi Ibn Hashibl	0	0	0	7	East	Al-Khashm the upper	Wadi Ibn Hashibl
0	0	0	37	Khamis Mushayt	0	0	0	3	Wadi Ibn Hashibl	0	0	0	3	Wadi Ibn Hashibl	0	0	0	3	Southeast	Labwah	Wadi Ibn Hashibl
0	0	0	37	Khamis Mushayt	0	0	0	3	Wadi Ibn Hashibl	0	0	0	3	Wadi Ibn Hashibl	0	0	0	3	Southeast	Athb	Wadi Ibn Hashibl
0	0	0	43	Khamis Mushayt	0	0	0	8	Wadi Ibn Hashibl	0	0	0	3	Wadi Ibn Hashibl	0	0	0	8	Southeast	Al-Kharis	Wadi Ibn Hashibl
0	0	0	31	Khamis Mushayt	0	0	0	10	Wadi Ibn Hashibl	0	0	0	1	Wadi Ibn Hashibl	0	0	0	10	South	Abu Nazarah	Wadi Ibn Hashibl

## Geographical data at the populated area level

The nearest city or village with a hospital					The nearest town or village that have a care center					The nearest town or village that have an education					Distance (Km) - type of road				Direction	Populated area	Emirate or governorate or municipality
Distance (Km) - type of road				City or village	Distance (Km) - type of road				City or village	Distance (Km) - type of road				City or village							
Sea route	Rough	Easy	asphalt		Sea route	Rough	Easy	asphalt		Sea route	Rough	Easy	asphalt		Sea route	Rough	Easy	asphalt			
0	0	0	30	Khamis Mushayt	0	0	0	11	Wadi Ibn Hashibl	0	0	0	0		0	0	0	11	South	Al-Ma'amel	Wadi Ibn Hashibl
0	0	0	28	Khamis Mushayt	0	0	0	13	Wadi Ibn Hashibl	0	0	0	2	Wadi Ibn Hashibl	0	0	0	13	South	Reem	Wadi Ibn Hashibl
0	0	0	38	Khamis Mushayt	0	0	0	13	Wadi Ibn Hashibl	0	0	0	2	Wadi Ibn Hashibl	0	0	0	13	South	Al-Thafraa	Wadi Ibn Hashibl
0	0	0	40	Khamis Mushayt	0	0	0	4	Wadi Ibn Hashibl	0	0	0	4	Wadi Ibn Hashibl	0	0	0	4	North	Al-Tarif the lower	Wadi Ibn Hashibl
0	0	0	42	Khamis Mushayt	0	0	0	6	Wadi Ibn Hashibl	0	0	0	6	Wadi Ibn Hashibl	0	0	0	6	West	Al-Tarif the upper	Wadi Ibn Hashibl
0	0	0	44	Khamis Mushayt	0	0	0	7	Wadi Ibn Hashibl	0	0	0	7	Wadi Ibn Hashibl	0	0	0	7	West	Al-Madha	Wadi Ibn Hashibl
0	0	0	44	Khamis Mushayt	0	0	0	7	Wadi Ibn Hashibl	0	0	0	7	Wadi Ibn Hashibl	0	0	0	7	Southwest	Al-Hifah	Wadi Ibn Hashibl
0	0	0	38	Khamis Mushayt	0	0	0	12	Wadi Ibn Hashibl	0	0	0	3	Wadi Ibn Hashibl	0	0	0	12	Southwest	Al-Dayqah	Wadi Ibn Hashibl
0	0	0	43	Khamis Mushayt	0	0	0	7	Wadi Ibn Hashibl	0	0	0	0		0	0	0	7	Northwest	Al-Hasad	Wadi Ibn Hashibl
0	0	0	33	Khamis Mushayt	0	0	0	6	Al-Himah	0	0	0	7	Al-Himah	0	0	0	15	Northwest	Al-Hamitah	Wadi Ibn Hashibl

## Geographical data at the populated area level

The nearest city or village with a hospital				The nearest town or village that have a care center					The nearest town or village that have an education					Distance (Km) - type of road				Direction	Populated area	Emirate or governorate or municipality	
Distance (Km) - type of road				City or village	Distance (Km) - type of road				City or village	Distance (Km) - type of road											City or village
Sea route	Rough	Easy	asphalt		Sea route	Rough	Easy	asphalt		Sea route	Rough	Easy	asphalt	Sea route	Rough	Easy	asphalt				
0	0	0	33	Khamis Mushayt	0	0	0	17	Wadi Ibn Hashibl	0	0	0	3	Wadi Ibn Hashibl	0	0	0	17	North	Qen	Wadi Ibn Hashibl
0	0	12	21	Khamis Mushayt	0	0	0	12	Wadi Ibn Hashibl	0	0	5	0	Wadi Ibn Hashibl	0	0	0	12	North	Al Dehbash	Wadi Ibn Hashibl
0	0	25	35	Khamis Mushayt	0	0	0	25	Wadi Ibn Hashibl	0	0	3	0	Wadi Ibn Hashibl	0	0	0	25	North	Islab	Wadi Ibn Hashibl
0	0	0	60	Khamis Mushayt	0	0	0	12	Wadi Ibn Hashibl	0	0	0	1	Wadi Ibn Hashibl	0	0	0	12	North	Al Mani' Al-Sad'	Wadi Ibn Hashibl
0	0	0	68	Khamis Mushayt	0	0	0	12	Wadi Ibn Hashibl	0	0	0	0		0	0	0	12	North	Hodn Al-Adah	Wadi Ibn Hashibl
0	0	0	65	Khamis Mushayt	0	0	0	0		0	0	0	0		0	0	0	14	North	Al-Magry	Wadi Ibn Hashibl
0	0	0	60	Khamis Mushayt	0	0	0	16	Wadi Ibn Hashibl	0	0	0	4	Wadi Ibn Hashibl	0	0	0	16	North	Al-Khrib	Wadi Ibn Hashibl
0	0	0	68	Khamis Mushayt	0	0	0	18	Wadi Ibn Hashibl	0	0	0	18	Wadi Ibn Hashibl	0	0	0	18	North	Al-Saqr (Al-Susiyah)	Wadi Ibn Hashibl
0	0	27	30	Khamis Mushayt	0	0	0	3	Al-Himah	0	0	0	3	Al-Himah	0	0	0	27	Northwest	Al-Qadwa	Wadi Ibn Hashibl
0	0	26	37	Khamis Mushayt	0	0	6	0	Wadi Ibn Hashibl	0	0	6	0	Wadi Ibn Hashibl	0	0	0	26	East	Khudayra	Wadi Ibn Hashibl

## Geographical data at the populated area level

The nearest city or village with a hospital					The nearest town or village that have a care center					The nearest town or village that have an education					Distance (Km) - type of road				Direction	Populated area	Emirate or governorate or municipality
Distance (Km) - type of road				City or village	Distance (Km) - type of road				City or village	Distance (Km) - type of road				City or village							
Sea route	Rough	Easy	asphalt		Sea route	Rough	Easy	asphalt		Sea route	Rough	Easy	asphalt		Sea route	Rough	Easy	asphalt			
0	0	20	37	Khamis Mushayt	0	0	4	0	Wadi Ibn Hashibl	0	0	4	0	Wadi Ibn Hashibl	0	0	0	20	East	Al-Dghayis	Wadi Ibn Hashibl
0	0	0	57	Khamis Mushayt	0	0	0	2	Wadi Ibn Hashibl	0	0	0	2	Wadi Ibn Hashibl	0	0	0	20	East	Al-Arfat the upper	Wadi Ibn Hashibl
0	0	0	58	Khamis Mushayt	0	0	0	2	Wadi Ibn Hashibl	0	0	0	2	Wadi Ibn Hashibl	0	0	0	21	East	Al-Arfat the lower	Wadi Ibn Hashibl
0	0	0	57	Abha	0	0	0	0		0	0	0	0		0	0	0	20	East	Umm Khialah (Rawdan Al-Salil)	Wadi Ibn Hashibl
0	0	19	33	Khamis Mushayt	0	0	1	0	Wadi Ibn Hashibl	0	0	1	0	Wadi Ibn Hashibl	0	0	0	19	East	Al-Talhah	Wadi Ibn Hashibl
0	0	0	60	Khamis Mushayt	0	0	0	4	Wadi Ibn Hashibl	0	0	0	0		0	0	0	29	Northeast	As-Sulayyil	Wadi Ibn Hashibl
0	0	0	38	Khamis Mushayt	0	0	0	2	Wadi Ibn Hashibl	0	0	0	2	Wadi Ibn Hashibl	0	0	0	2	North	Al-Muntazah (Al-Harf)	Wadi Ibn Hashibl
0	0	0	39	Khamis Mushayt	0	0	0	7	Wadi Ibn Hashibl	0	0	0	7	Wadi Ibn Hashibl	0	0	0	7	Southeast	Bahlah bin Sharahah	Wadi Ibn Hashibl
0	0	0	40	Khamis Mushayt	0	0	0	3	Wadi Ibn Hashibl	0	0	0	3	Wadi Ibn Hashibl	0	0	0	3	Southeast	Al-Hamid	Wadi Ibn Hashibl
0	0	0	80	Khamis Mushayt	0	0	0	0		0	0	0	0		0	0	0	80	Northwest	Al-Souq	Yaara

## Geographical data at the populated area level

The nearest city or village with a hospital					The nearest town or village that have a care center					The nearest town or village that have an education					Distance (Km) - type of road				Direction	Populated area	Emirate or governorate or municipality
Distance (Km) - type of road				City or village	Distance (Km) - type of road				City or village	Distance (Km) - type of road				City or village							
Sea route	Rough	Easy	asphalt		Sea route	Rough	Easy	asphalt		Sea route	Rough	Easy	asphalt		Sea route	Rough	Easy	asphalt			
0	0	0	67	Khamis Mushayt	0	0	0	12	Yaara	0	0	0	12	Yaara	0	0	0	12	South	Al-Ghul Project	Yaara
0	0	0	75	Khamis Mushayt	0	0	0	0		0	0	0	0		0	0	0	7	Northwest	Al-Atfah	Yaara
0	0	0	70	Khamis Mushayt	0	0	0	12	Yaara	0	0	0	12	Yaara	0	0	0	12	Northeast	Mashhaz	Yaara
0	0	0	87	Khamis Mushayt	0	0	0	7	As Sefia	0	0	0	7	As Sefia	0	0	0	22	Northwest	Al-Khadayir	Yaara
0	0	0	70	Khamis Mushayt	0	0	0	17	Yaara	0	0	0	17	Yaara	0	0	0	17	Southwest	Shahman	Yaara
0	0	0	65	Khamis Mushayt	0	0	0	19	Yaara	0	0	0	3	Yaara	0	0	0	19	South	Al-Ain	Yaara
0	0	0	65	Khamis Mushayt	0	0	0	16	Yaara	0	0	0	0		0	0	0	16	South	Sahifan	Yaara
0	0	0	80	Khamis Mushayt	0	0	0	13	Yaara	0	0	0	13	Yaara	0	0	0	13	Northeast	Al-Mesyab	Yaara
0	0	0	85	Khamis Mushayt	0	0	0	18	Yaara	0	0	0	18	Yaara	0	0	0	18	Northeast	Tabshu'	Yaara
0	0	0	110	Khamis Mushayt	0	0	0	9	Yaara	0	0	0	9	Yaara	0	0	0	9	East	Al-Sabelah	Yaara

## Geographical data at the populated area level

The nearest city or village with a hospital					The nearest town or village that have a care center					The nearest town or village that have an education					Distance (Km) - type of road				Direction	Populated area	Emirate or governorate or municipality
Distance (Km) - type of road				City or village	Distance (Km) - type of road				City or village	Distance (Km) - type of road				City or village							
Sea route	Rough	Easy	asphalt		Sea route	Rough	Easy	asphalt		Sea route	Rough	Easy	asphalt		Sea route	Rough	Easy	asphalt			
0	0	0	80	Khamis Mushayt	0	0	0	0		0	0	0	0		0	0	0	80	North	Khaiber Al-Janoub	Khaiber Al-Janoub
0	0	0	76	Khamis Mushayt	0	0	0	0		0	0	0	0		0	0	0	18	Southwest	Barim Al-Salil	Khaiber Al-Janoub
0	0	35	25	Khamis Mushayt	0	0	0	35	Khaiber Al-Janoub	0	0	0	0		0	0	0	35	West	Batnah Al-Habib	Khaiber Al-Janoub
0	0	36	29	Khamis Mushayt	0	0	17	0	Khaiber Al-Janoub	0	0	1	0	Khaiber Al-Janoub	0	0	0	36	West	Batnah Al-Hathdah (Al-Haddah)	Khaiber Al-Janoub
0	0	0	81	Khamis Mushayt	0	0	0	2	Khaiber Al-Janoub	0	0	0	2	Khaiber Al-Janoub	0	0	0	2	North	Waset	Khaiber Al-Janoub
0	0	0	83	Khamis Mushayt	0	0	0	2	Khaiber Al-Janoub	0	0	0	0		0	0	0	2	North	Al-Talah	Khaiber Al-Janoub
0	0	0	86	Khamis Mushayt	0	0	0	4	Khaiber Al-Janoub	0	0	0	4	Khaiber Al-Janoub	0	0	0	4	North	Al Hamid	Khaiber Al-Janoub
0	0	0	90	Khamis Mushayt	0	0	0	7	Khaiber Al-Janoub	0	0	0	7	Khaiber Al-Janoub	0	0	0	7	North	Al-Qaddah (Al-Mabarish)	Khaiber Al-Janoub
0	0	0	77	Khamis Mushayt	0	0	0	6	Khaiber Al-Janoub	0	0	0	6	Khaiber Al-Janoub	0	0	0	6	East	Al-Salam	Khaiber Al-Janoub
0	0	0	87	Khamis Mushayt	0	0	0	8	Khaiber Al-Janoub	0	0	0	8	Khaiber Al-Janoub	0	0	0	8	North	Al Jahra	Khaiber Al-Janoub

## Geographical data at the populated area level

The nearest city or village with a hospital					The nearest town or village that have a care center					The nearest town or village that have an education					Distance (Km) - type of road				Direction	Populated area	Emirate or governorate or municipality
Distance (Km) - type of road				City or village	Distance (Km) - type of road				City or village	Distance (Km) - type of road				City or village							
Sea route	Rough	Easy	asphalt		Sea route	Rough	Easy	asphalt		Sea route	Rough	Easy	asphalt		Sea route	Rough	Easy	asphalt			
0	0	0	90	Khamis Mushayt	0	0	0	9	Khaiber Al-Janoub	0	0	0	9	Khaiber Al-Janoub	0	0	0	9	Northeast	Al-Shika'	Khaiber Al-Janoub
0	0	0	92	Khamis Mushayt	0	0	0	10	Khaiber Al-Janoub	0	0	0	0		0	0	0	10	North	Athb	Khaiber Al-Janoub
0	0	0	90	Khamis Mushayt	0	0	0	12	Khaiber Al-Janoub	0	0	0	12	Khaiber Al-Janoub	0	0	0	12	North	Al-Akhdarayn	Khaiber Al-Janoub
0	0	0	95	Khamis Mushayt	0	0	0	14	Khaiber Al-Janoub	0	0	0	14	Khaiber Al-Janoub	0	0	0	14	North	Badiyah	Khaiber Al-Janoub
0	0	0	101	Khamis Mushayt	0	0	0	13	Khaiber Al-Janoub	0	0	0	0		0	0	0	13	North	Atfah Al-Hanfah	Khaiber Al-Janoub
0	0	0	105	Khamis Mushayt	0	0	0	15	Khaiber Al-Janoub	0	0	0	15	Khaiber Al-Janoub	0	0	0	15	North	Al-Thu'ailibah	Khaiber Al-Janoub
0	0	0	102	Khamis Mushayt	0	0	0	18	Khaiber Al-Janoub	0	0	0	18	Khaiber Al-Janoub	0	0	0	18	North	Bani Hamis	Khaiber Al-Janoub
0	0	0	110	Khamis Mushayt	0	0	0	20	Khaiber Al-Janoub	0	0	0	20	Khaiber Al-Janoub	0	0	0	20	North	Al Quz	Khaiber Al-Janoub
0	0	0	105	Khamis Mushayt	0	0	0	17	Khaiber Al-Janoub	0	0	0	10	Khaiber Al-Janoub	0	0	0	17	Northeast	Al-Talhah	Khaiber Al-Janoub
0	0	0	104	Khamis Mushayt	0	0	0	18	Khaiber Al-Janoub	0	0	0	18	Khaiber Al-Janoub	0	0	0	18	North	Al-Safa Al-Molabid	Khaiber Al-Janoub



## Geographical data at the populated area level

The nearest city or village with a hospital					The nearest town or village that have a care center					The nearest town or village that have an education					Distance (Km) - type of road				Direction	Populated area	Emirate or governorate or municipality
Distance (Km) - type of road				City or village	Distance (Km) - type of road				City or village	Distance (Km) - type of road				City or village							
Sea route	Rough	Easy	asphalt		Sea route	Rough	Easy	asphalt		Sea route	Rough	Easy	asphalt		Sea route	Rough	Easy	asphalt			
0	0	0	110	Khamis Mushayt	0	0	0	24	Khaiber Al-Janoub	0	0	0	24	Khaiber Al-Janoub	0	0	0	24	North	Al-Huwain	Khaiber Al-Janoub
0	0	0	111	Khamis Mushayt	0	0	0	23	Khaiber Al-Janoub	0	0	0	23	Khaiber Al-Janoub	0	0	0	23	Northeast	Al-Wastah	Khaiber Al-Janoub
0	0	0	113	Khamis Mushayt	0	0	0	23	Khaiber Al-Janoub	0	0	0	0		0	0	0	23	North	Al-Ain	Khaiber Al-Janoub
0	0	0	120	Khamis Mushayt	0	0	0	10	Aljazeera	0	0	0	0		0	0	0	27	North	Al-Baghth	Khaiber Al-Janoub
0	0	0	115	Khamis Mushayt	0	0	0	11	Aljazeera	0	0	0	1	Khaiber Al-Janoub	0	0	0	26	North	Al Uyaynah	Khaiber Al-Janoub
0	0	0	118	Khamis Mushayt	0	0	0	9	Aljazeera	0	0	0	1	Khaiber Al-Janoub	0	0	0	28	North	Al-Moraifiq	Khaiber Al-Janoub
0	0	0	130	Khamis Mushayt	0	0	0	27	Khaiber Al-Janoub	0	0	0	27	Khaiber Al-Janoub	0	0	0	27	North	jaljal (Ras-Al-Qa')	Khaiber Al-Janoub
0	0	0	133	Khamis Mushayt	0	0	0	5	Aljazeera	0	0	0	5	Aljazeera	0	0	0	32	North	Al-Shubah	Khaiber Al-Janoub
0	0	0	135	Khamis Mushayt	0	0	0	6	Aljazeera	0	0	0	6	Aljazeera	0	0	0	31	Northeast	Mahderwiyah	Khaiber Al-Janoub
0	0	0	137	Khamis Mushayt	0	0	0	1	Aljazeera	0	0	0	1	Aljazeera	0	0	0	36	Northeast	Al belqerb Village	Khaiber Al-Janoub

## Geographical data at the populated area level

The nearest city or village with a hospital					The nearest town or village that have a care center					The nearest town or village that have an education					Distance (Km) - type of road				Direction	Populated area	Emirate or governorate or municipality
Distance (Km) - type of road				City or village	Distance (Km) - type of road				City or village	Distance (Km) - type of road				City or village							
Sea route	Rough	Easy	asphalt		Sea route	Rough	Easy	asphalt		City or village	Sea route	Rough	Easy		asphalt	City or village	Sea route	Rough	Easy	asphalt	
0	0	0	140	Khamis Mushayt	0	0	0	1	AlJazeera	0	0	0	1	AlJazeera	0	0	0	37	Northeast	Al Beghash	Khaiber Al-Janoub
0	0	0	135	Khamis Mushayt	0	0	0	5	AlJazeera	0	0	0	5	AlJazeera	0	0	0	32	Northeast	Bel Lafi'	Khaiber Al-Janoub
0	0	0	133	Khamis Mushayt	0	0	0	3	AlJazeera	0	0	0	3	AlJazeera	0	0	0	34	Northeast	Al-Harfayn	Khaiber Al-Janoub
0	0	0	140	Khamis Mushayt	0	0	0	2	AlJazeera	0	0	0	2	AlJazeera	0	0	0	39	Northeast	Dalyan	Khaiber Al-Janoub
0	0	0	90	Khamis Mushayt	0	0	0	0		0	0	0	0		0	0	0	90	Northwest	Al Hufayr	Al Hufayr
0	0	0	95	Khamis Mushayt	0	0	0	6	Al Hufayr	0	0	0	6	Al Hufayr	0	0	0	6	Northeast	Al-Khalij	Al Hufayr
0	0	0	58	Khamis Mushayt	0	0	0	0		0	0	0	0		0	0	0	58	South	Al-Himah	Al-Himah
0	0	0	59	Khamis Mushayt	0	0	0	1	Al-Himah	0	0	0	1	Al-Himah	0	0	0	1	Southwest	Al-Fadwaa	Al-Himah
0	0	0	60	Khamis Mushayt	0	0	0	1	Al-Himah	0	0	0	1	Al-Himah	0	0	0	1	West	Khedar	Al-Himah
0	0	0	60	Khamis Mushayt	0	0	0	1	Al-Himah	0	0	0	1	Al-Himah	0	0	0	1	East	Shamsiyah	Al-Himah

Table (33 - 76 )

## Geographical data at the populated area level

The nearest city or village with a hospital					The nearest town or village that have a care center					The nearest town or village that have an education					Distance (Km) - type of road				Direction	Populated area	Emirate or governorate or municipality
Distance (Km) - type of road				City or village	Distance (Km) - type of road				City or village	Distance (Km) - type of road				City or village							
Sea route	Rough	Easy	asphalt		Sea route	Rough	Easy	asphalt		Sea route	Rough	Easy	asphalt		Sea route	Rough	Easy	asphalt			
0	0	0	60	Khamis Mushayt	0	0	0	1	Al-Himah	0	0	0	1	Al-Himah	0	0	0	1	North	Al-Ghalul	Al-Himah
0	0	0	60	Khamis Mushayt	0	0	0	1	Al-Himah	0	0	0	1	Al-Himah	0	0	0	1	Northeast	Salahlah	Al-Himah
0	0	0	59	Khamis Mushayt	0	0	0	2	Al-Himah	0	0	0	2	Al-Himah	0	0	0	2	North	Habkan	Al-Himah
0	0	0	60	Khamis Mushayt	0	0	0	0		0	0	0	0		0	0	0	8	Southwest	Al Jafr	Al-Himah
0	0	0	70	Khamis Mushayt	0	0	0	12	Al-Himah	0	0	0	0		0	0	0	12	Northeast	Tbash'ah	Al-Himah
0	0	0	75	Khamis Mushayt	0	0	0	16	Al-Himah	0	0	0	16	Al-Himah	0	0	0	16	Northeast	Ta'mah	Al-Himah
0	0	0	70	Khamis Mushayt	0	0	0	13	Al-Himah	0	0	0	13	Al-Himah	0	0	0	13	Northeast	Umm Khisah, and Al-Melahah	Al-Himah
0	0	0	72	Khamis Mushayt	0	0	0	16	Al-Himah	0	0	0	16	Al-Himah	0	0	0	16	Northeast	Al-Ma'malah	Al-Himah
0	0	0	75	Khamis Mushayt	0	0	0	17	Al-Himah	0	0	0	8	Al-Himah	0	0	0	17	Southwest	Maleha	Al-Himah
0	0	0	75	Khamis Mushayt	0	0	0	17	Al-Himah	0	0	0	17	Al-Himah	0	0	0	17	Southwest	Khanqa	Al-Himah

Table (33 - 77 )

## Geographical data at the populated area level

The nearest city or village with a hospital					The nearest town or village that have a care center					The nearest town or village that have an education					Distance (Km) - type of road				Direction	Populated area	Emirate or governorate or municipality
Distance (Km) - type of road				City or village	Distance (Km) - type of road				City or village	Distance (Km) - type of road				City or village							
Sea route	Rough	Easy	asphalt		Sea route	Rough	Easy	asphalt		Sea route	Rough	Easy	asphalt		Sea route	Rough	Easy	asphalt			
0	0	0	75	Khamis Mushayt	0	0	0	17	Al-Himah	0	0	0	8	Al-Himah	0	0	0	17	South	Al-Khatwah	Al-Himah
0	0	0	76	Khamis Mushayt	0	0	0	19	Al-Himah	0	0	0	8	Al-Himah	0	0	0	19	Southwest	Al-Hajfah	Al-Himah
0	0	0	68	Khamis Mushayt	0	0	0	10	Al-Himah	0	0	0	10	Al-Himah	0	0	0	10	South	Al-Ghabib	Al-Himah
0	0	0	74	Khamis Mushayt	0	0	0	16	Al-Himah	0	0	0	8	Al-Himah	0	0	0	16	Southwest	Al-Hufah	Al-Himah
0	0	0	75	Khamis Mushayt	0	0	0	34	Al-Himah	0	0	0	0		0	0	0	34	North	Bani Qahah	Al-Himah
0	0	0	75	Khamis Mushayt	0	0	0	32	Al-Himah	0	0	0	2	Al-Himah	0	0	0	32	North	Umm Salmah (Umm Selm)	Al-Himah
0	0	0	78	Khamis Mushayt	0	0	0	36	Al-Himah	0	0	0	5	Al-Himah	0	0	0	36	North	Al Raudah	Al-Himah
0	0	0	67	Khamis Mushayt	0	0	0	9	Al-Himah	0	0	0	9	Al-Himah	0	0	0	9	East	Sor	Al-Himah
0	0	0	45	Khamis Mushayt	0	0	0	0		0	0	0	0		0	0	0	45	East	Al-Safiyah	As Sefia
0	0	0	47	Khamis Mushayt	0	0	0	10	As Sefia	0	0	0	10	As Sefia	0	0	0	10	North	Jeraf	As Sefia

The sixteenth services guide 2017\_Region Aseer

## Geographical data at the populated area level

The nearest city or village with a hospital					The nearest town or village that have a care center					The nearest town or village that have an education					Distance (Km) - type of road				Direction	Populated area	Emirate or governorate or municipality
Distance (Km) - type of road				City or village	Distance (Km) - type of road				City or village	Distance (Km) - type of road				City or village							
Sea route	Rough	Easy	asphalt		Sea route	Rough	Easy	asphalt		Sea route	Rough	Easy	asphalt		Sea route	Rough	Easy	asphalt			
0	0	4	49	Khamis Mushayt	0	0	4	0	As Sefia	0	0	4	0	As Sefia	0	0	4	0	West	Rath'a	As Sefia
0	0	0	55	Khamis Mushayt	0	0	0	11	As Sefia	0	0	0	11	As Sefia	0	0	0	11	Northwest	Al-Irqah	As Sefia
0	0	0	65	Khamis Mushayt	0	0	0	0		0	0	0	0		0	0	0	23	North	Reghwah	As Sefia
0	0	0	65	Khamis Mushayt	0	0	0	8	Yaara	0	0	0	8	Yaara	0	0	0	25	North	Al-Bardan	As Sefia
0	0	30	45	Khamis Mushayt	0	0	9	0	Yaara	0	0	9	0	Yaara	0	0	0	30	North	Al Jehfah	As Sefia
0	20	0	45	Khamis Mushayt	0	20	0	0	Yaara	0	20	0	0	Yaara	0	0	0	22	West	Maleha	As Sefia
0	0	0	45	Khamis Mushayt	0	0	0	1	As Sefia	0	0	0	1	As Sefia	0	0	0	1	West	Al Bisa'	As Sefia
0	0	6	54	Khamis Mushayt	0	0	0	15	Tendaha	0	0	0	10	Tendaha	0	0	7	11	Southwest	Maj'al the northern	As Sefia
0	6	0	64	Khamis Mushayt	0	0	0	20	Tendaha	0	0	0	1	Tendaha	0	0	15	11	Northwest	Wadi Al-Akhdar	As Sefia
0	0	0	53	Khamis Mushayt	0	0	0	8	Tendaha	0	0	0	4	Tendaha	0	0	8	0	Northeast	Al Hinnah	As Sefia

## Geographical data at the populated area level

The nearest city or village with a hospital					The nearest town or village that have a care center					The nearest town or village that have an education					Distance (Km) - type of road				Direction	Populated area	Emirate or governorate or municipality
Distance (Km) - type of road				City or village	Distance (Km) - type of road				City or village	Distance (Km) - type of road				City or village							
Sea route	Rough	Easy	asphalt		Sea route	Rough	Easy	asphalt		Sea route	Rough	Easy	asphalt		Sea route	Rough	Easy	asphalt			
0	0	10	40	Khamis Mushayt	0	0	10	0	As Sefia	0	0	10	0	As Sefia	0	0	10	0	West	Al-Naq'aa	As Sefia
0	0	0	48	Khamis Mushayt	0	0	0	3	As Sefia	0	0	0	3	As Sefia	0	0	0	3	West	Wadi Al-Naq'	As Sefia
0	0	0	47	Khamis Mushayt	0	0	0	2	As Sefia	0	0	0	2	As Sefia	0	0	0	2	West	Alladah	As Sefia
0	0	20	120	Khamis Mushayt	0	0	0	0		0	0	0	0		0	0	20	120	East	Al-Jazirah	AlJazeera
0	0	0	0		0	0	0	0		0	0	0	0		0	0	0	221	Northeast	Bisha	Bishah
0	0	0	11	Bishah	0	0	0	11	Bishah	0	0	0	0		0	0	0	11	South	Managers	Bishah
0	0	0	12	Bishah	0	0	0	12	Bishah	0	0	0	1	Bishah	0	0	0	12	South	harjah Al-Madraa	Bishah
0	0	0	14	Bishah	0	0	0	3	King Fahad Dam	0	0	0	0		0	0	0	14	South	Al-Marwah	Bishah
0	0	0	24	Bishah	0	0	0	0		0	0	0	0		0	0	0	24	Northeast	Al Negea'	Al Negea'
0	0	0	22	Bishah	0	0	0	2	Al Negea'	0	0	0	2	Al Negea'	0	0	0	2	South	Sad' Al-Daris	Al Negea'

## Geographical data at the populated area level

The nearest city or village with a hospital					The nearest town or village that have a care center					The nearest town or village that have an education					Distance (Km) - type of road				Direction	Populated area	Emirate or governorate or municipality
Distance (Km) - type of road				City or village	Distance (Km) - type of road				City or village	Distance (Km) - type of road				City or village							
Sea route	Rough	Easy	asphalt		Sea route	Rough	Easy	asphalt		Sea route	Rough	Easy	asphalt		Sea route	Rough	Easy	asphalt			
0	0	0	23	Bishah	0	0	0	1	Al Negea'	0	0	0	1	Al Negea'	0	0	0	1	Southwest	Halibah, and Al-Naqi' Agricultural Scheme No. 1	Al Negea'
0	0	0	30	Bishah	0	0	0	0		0	0	0	0		0	0	0	10	Southwest	Al-Rutaytaa	Al Negea'
0	0	0	24	Bishah	0	0	0	4	Al Negea'	0	0	0	4	Al Negea'	0	0	0	4	Northeast	Al-Najady	Al Negea'
0	0	0	24	Bishah	0	0	0	3	Al Negea'	0	0	0	3	Al Negea'	0	0	0	3	Northeast	Al-Kharsa'ah	Al Negea'
0	0	0	22	Bishah	0	0	1	2	Al Negea'	0	0	0	0		0	0	1	2	Southeast	Al Rofaya'	Al Negea'
0	0	0	18	Bishah	0	0	0	3	Al Negea'	0	0	0	3	Al Negea'	0	0	0	3	Southeast	Al Uyaynah	Al Negea'
0	0	0	14	Bishah	0	0	0	6	Al Negea'	0	0	0	6	Al Negea'	0	0	0	6	Southeast	Mukhatat Al Shebwah	Al Negea'
0	0	0	10	Bishah	0	0	0	4	Al Negea'	0	0	0	4	Al Negea'	0	0	0	10	Northeast	Sharifah	Al Negea'
0	0	0	29	Bishah	0	0	0	3	Al Negea'	0	0	0	3	Al Negea'	0	0	0	9	Northeast	Al-Mohtajibah	Al Negea'
0	0	0	26	Bishah	0	0	0	0		0	0	0	0		0	0	0	6	Northeast	Al-Shaqiqah	Al Negea'

Table (33 - 81 )

## Geographical data at the populated area level

The nearest city or village with a hospital					The nearest town or village that have a care center					The nearest town or village that have an education					Distance (Km) - type of road				Direction	Populated area	Emirate or governorate or municipality
Distance (Km) - type of road				City or village	Distance (Km) - type of road				City or village	Distance (Km) - type of road				City or village							
Sea route	Rough	Easy	asphalt		Sea route	Rough	Easy	asphalt		Sea route	Rough	Easy	asphalt		Sea route	Rough	Easy	asphalt			
0	0	0	24	Bishah	0	0	0	4	Al Negea'	0	0	0	4	Al Negea'	0	0	0	4	East	Al-Omaidat	Al Negea'
0	0	0	22	Bishah	0	0	0	2	Al Negea'	0	0	0	2	Al Negea'	0	0	0	2	Northeast	Al Hashraj	Al Negea'
0	0	0	23	Bishah	0	0	0	1	Al Negea'	0	0	0	1	Al Negea'	0	0	0	3	East	Khaybar	Al Negea'
0	0	0	27	Bishah	0	0	0	2	Al Negea'	0	0	0	2	Al Negea'	0	0	0	7	Northeast	Al-Barqaa	Al Negea'
0	0	0	30	Bishah	0	0	0	0		0	0	0	0		0	0	0	30	Southwest	Al Hazemi	Al Hazemi
0	0	0	33	Bishah	0	0	0	3	Al Hazemi	0	0	0	3	Al Hazemi	0	0	0	3	Southwest	Sad'	Al Hazemi
0	0	2	33	Bishah	0	0	2	3	Al Hazemi	0	0	2	3	Al Hazemi	0	0	2	3	South	Wafaa	Al Hazemi
0	0	3	31	Bishah	0	0	3	1	Al Hazemi	0	0	3	1	Al Hazemi	0	0	3	1	South	Al-Alib	Al Hazemi
0	0	0	32	Bishah	0	0	0	2	Al Hazemi	0	0	0	2	Al Hazemi	0	0	0	2	Southeast	Al-Nahqah	Al Hazemi
0	0	0	33	Bishah	0	0	0	3	Al Hazemi	0	0	0	3	Al Hazemi	0	0	0	3	Southeast	Al-Bo'ayriyah	Al Hazemi

The sixteenth services guide 2017\_Region Aseer



## Geographical data at the populated area level

The nearest city or village with a hospital					The nearest town or village that have a care center					The nearest town or village that have an education					Distance (Km) - type of road				Direction	Populated area	Emirate or governorate or municipality
Distance (Km) - type of road				City or village	Distance (Km) - type of road				City or village	Distance (Km) - type of road				City or village							
Sea route	Rough	Easy	asphalt		Sea route	Rough	Easy	asphalt		Sea route	Rough	Easy	asphalt		Sea route	Rough	Easy	asphalt			
0	0	0	33	Bishah	0	0	0	3	Al Hazemi	0	0	0	3	Al Hazemi	0	0	0	3	Southeast	Al-Zahir	Al Hazemi
0	0	0	34	Bishah	0	0	0	4	Al Hazemi	0	0	0	4	Al Hazemi	0	0	0	4	Southeast	Al-Mirad (Al-Huwayn)	Al Hazemi
0	0	0	30	Bishah	0	0	0	4	Al Hazemi	0	0	0	4	Al Hazemi	0	0	0	4	Southeast	Al-Qasbanah	Al Hazemi
0	0	0	30	Bishah	0	0	0	5	Al Hazemi	0	0	0	5	Al Hazemi	0	0	0	5	Southeast	Khaybar	Al Hazemi
0	0	0	28	Bishah	0	0	0	2	Al Hazemi	0	0	0	2	Al Hazemi	0	0	0	2	East	Al-Dab'anah (Al-Khadir Company)	Al Hazemi
0	0	0	27	Bishah	0	0	0	3	Al Hazemi	0	0	0	3	Al Hazemi	0	0	0	3	East	Al-Montazah	Al Hazemi
0	0	0	26	Bishah	0	0	0	4	Al Hazemi	0	0	0	4	Al Hazemi	0	0	0	4	East	Al-Shi'bah	Al Hazemi
0	0	0	25	Bishah	0	0	0	4	Al Hazemi	0	0	0	4	Al Hazemi	0	0	0	4	East	Al-Asihby	Al Hazemi
0	0	0	25	Bishah	0	0	0	5	Al Hazemi	0	0	0	0	0	0	0	5	East	Al-Majma'ah	Al Hazemi	
0	0	0	25	Bishah	0	0	0	5	Al Hazemi	0	0	0	5	Al Hazemi	0	0	0	5	East	Al Abl	Al Hazemi

## Geographical data at the populated area level

The nearest city or village with a hospital					The nearest town or village that have a care center					The nearest town or village that have an education					Distance (Km) - type of road				Direction	Populated area	Emirate or governorate or municipality
Distance (Km) - type of road				City or village	Distance (Km) - type of road				City or village	Distance (Km) - type of road				City or village							
Sea route	Rough	Easy	asphalt		Sea route	Rough	Easy	asphalt		Sea route	Rough	Easy	asphalt		Sea route	Rough	Easy	asphalt			
0	0	6	19	Bishah	0	0	5	0	King Fahad Dam	0	0	5	0	King Fahad Dam	0	0	0	6	East	Mahyub (Al-Hejr)	Al Hazemi
0	0	0	18	Bishah	0	0	0	8	Al Hazemi	0	0	0	0		0	0	0	8	Northeast	Al-Baqirah	Al Hazemi
0	0	0	17	Bishah	0	0	0	17	Al Hazemi	0	0	0	4	Al Hazemi	0	0	0	17	North	Al-Sadr	Al Hazemi
0	0	0	17	Bishah	0	0	0	10	Al Hazemi	0	0	0	8	Al Hazemi	0	0	0	10	Northeast	Abilan	Al Hazemi
0	0	0	24	Bishah	0	0	0	6	Al Hazemi	0	0	0	5	Al Hazemi	0	0	0	6	East	Qarir Al-Hifah	Al Hazemi
0	0	4	19	Bishah	0	0	0	2	King Fahad Dam	0	0	0	2	King Fahad Dam	0	0	4	3	East	Shi'b Al-Hifah	Al Hazemi
0	0	0	22	Bishah	0	0	0	2	King Fahad Dam	0	0	0	2	King Fahad Dam	0	0	0	8	East	Al-Mi'lah Bel Hifah	Al Hazemi
0	0	0	34	Bishah	0	0	0	0		0	0	0	0		0	0	0	5	Southeast	Al-Shat	Al Hazemi
0	0	6	21	Bishah	0	0	1	0	King Fahad Dam	0	0	1	0	King Fahad Dam	0	0	0	6	South	Hisn Al-Misher	Al Hazemi
0	0	3	25	Bishah	0	0	1	0	King Fahad Dam	0	0	1	0	King Fahad Dam	0	0	3	6	South	Ba'tan	Al Hazemi

## Geographical data at the populated area level

The nearest city or village with a hospital					The nearest town or village that have a care center					The nearest town or village that have an education					Distance (Km) - type of road				Direction	Populated area	Emirate or governorate or municipality
Distance (Km) - type of road				City or village	Distance (Km) - type of road				City or village	Distance (Km) - type of road				City or village							
Sea route	Rough	Easy	asphalt		Sea route	Rough	Easy	asphalt		Sea route	Rough	Easy	asphalt		Sea route	Rough	Easy	asphalt			
0	0	2	24	Bishah	0	0	1	1	King Fahad Dam	0	0	1	1	King Fahad Dam	0	0	2	13	South	Al-Zuriyat	Al Hazemi
0	0	0	80	Bishah	0	0	0	0		0	0	0	0		0	0	0	80	South	Samkh	Samkh
0	0	0	74	Bishah	0	0	0	0		0	0	0	0		0	0	0	16	North	Al-Jehrah (Al-Hafirah)	Samkh
0	0	0	83	Bishah	0	0	0	3	Samkh	0	0	0	0		0	0	0	3	South	Kantah	Samkh
0	0	0	92	Bishah	0	0	0	5	Samkh	0	0	0	0		0	0	0	12	Southeast	Al-Qa' (Hebah)	Samkh
0	0	0	98	Bishah	0	0	0	0		0	0	0	0		0	0	0	18	South	Al Khadrah	Samkh
0	0	0	99	Bishah	0	0	0	5	Samkh	0	0	0	0		0	0	0	19	South	Al-Ma'den	Samkh
0	0	15	80	Bishah	0	0	15	0	King Fahad Dam	0	0	0	0		0	0	15	0	Northwest	Bir Ibn Serar	Samkh
0	0	0	45	Bishah	0	0	0	3	Al Thenieah	0	0	0	0		0	0	0	45	West	Al-Makhrum	Al Thenieah
0	0	0	46	Bishah	0	0	0	6	Al Thenieah	0	0	0	1	Al Thenieah	0	0	0	1	East	Al-Bardan	Al Thenieah

## Geographical data at the populated area level

The nearest city or village with a hospital					The nearest town or village that have a care center					The nearest town or village that have an education					Distance (Km) - type of road				Direction	Populated area	Emirate or governorate or municipality
Distance (Km) - type of road				City or village	Distance (Km) - type of road				City or village	Distance (Km) - type of road				City or village							
Sea route	Rough	Easy	asphalt		Sea route	Rough	Easy	asphalt		Sea route	Rough	Easy	asphalt		Sea route	Rough	Easy	asphalt			
0	0	0	48	Bishah	0	0	0	0		0	0	0	0		0	0	0	3	Southeast	Darib Al-Souq	Al Thenieah
0	0	0	47	Bishah	0	0	0	2	Al Thenieah	0	0	0	2	Al Thenieah	0	0	0	6	East	Al-Ohaimer	Al Thenieah
0	0	0	45	Bishah	0	0	0	3	Al Thenieah	0	0	0	3	Al Thenieah	0	0	0	7	East	Al-Ghadir	Al Thenieah
0	0	0	45	Bishah	0	0	0	4	Al Thenieah	0	0	0	4	Al Thenieah	0	0	0	7	East	Al-Matwiyah	Al Thenieah
0	0	0	45	Bishah	0	0	0	5	Al Thenieah	0	0	0	5	Al Thenieah	0	0	0	8	East	Al-Harjah (Al-Miqter)	Al Thenieah
0	0	0	44	Bishah	0	0	0	6	Al Thenieah	0	0	0	6	Al Thenieah	0	0	0	11	East	Quz Al-Sharif	Al Thenieah
0	0	0	44	Bishah	0	0	0	8	Al Thenieah	0	0	0	8	Al Thenieah	0	0	0	17	East	Al Shafaa	Al Thenieah
0	0	0	44	Bishah	0	0	0	10	Al Thenieah	0	0	0	0		0	0	0	13	East	Al-Ratriyah	Al Thenieah
0	0	0	44	Bishah	0	0	0	7	Al Thenieah	0	0	0	7	Al Thenieah	0	0	0	13	East	Al-Batin (Al-Kharqan)	Al Thenieah
0	0	0	43	Bishah	0	0	0	0		0	0	0	0		0	0	0	11	East	Shadiq New Scheme	Al Thenieah

## Geographical data at the populated area level

The nearest city or village with a hospital					The nearest town or village that have a care center					The nearest town or village that have an education					Distance (Km) - type of road				Direction	Populated area	Emirate or governorate or municipality
Distance (Km) - type of road				City or village	Distance (Km) - type of road				City or village	Distance (Km) - type of road				City or village							
Sea route	Rough	Easy	asphalt		Sea route	Rough	Easy	asphalt		Sea route	Rough	Easy	asphalt		Sea route	Rough	Easy	asphalt			
0	0	0	43	Bishah	0	0	0	1	Al Thenieah	0	0	0	1	Al Thenieah	0	0	0	9	East	Shadiq the Old	Al Thenieah
0	0	0	44	Bishah	0	0	0	2	Al Thenieah	0	0	0	2	Al Thenieah	0	0	0	12	South	Al Shafaa	Al Thenieah
0	0	0	44	Bishah	0	0	0	5	Al Thenieah	0	0	0	5	Al Thenieah	0	0	0	6	Southeast	Al-Nasbaa	Al Thenieah
0	0	0	45	Bishah	0	0	0	3	Al Thenieah	0	0	0	3	Al Thenieah	0	0	0	7	Southeast	Misr	Al Thenieah
0	0	0	45	Bishah	0	0	0	6	Al Thenieah	0	0	0	6	Al Thenieah	0	0	0	6	East	Al-Kohailiyah	Al Thenieah
0	0	0	45	Bishah	0	0	0	6	Al Thenieah	0	0	0	5	Al Thenieah	0	0	0	5	East	Quziyah Al-Nashawa	Al Thenieah
0	0	0	45	Bishah	0	0	0	5	Al Thenieah	0	0	0	5	Al Thenieah	0	0	0	4	Southeast	Al-Harish	Al Thenieah
0	0	0	45	Bishah	0	0	0	5	Al Thenieah	0	0	0	5	Al Thenieah	0	0	0	5	South	Al-Jahliyah	Al Thenieah
0	0	0	46	Bishah	0	0	0	5	Al Thenieah	0	0	0	0	0	0	0	0	3	South	The New Al-Ghadnah	Al Thenieah
0	0	0	46	Bishah	0	0	0	6	Al Thenieah	0	0	0	0	0	0	0	0	3	South	The Old Al-Ghadnah	Al Thenieah

## Geographical data at the populated area level

The nearest city or village with a hospital					The nearest town or village that have a care center					The nearest town or village that have an education					Distance (Km) - type of road				Direction	Populated area	Emirate or governorate or municipality
Distance (Km) - type of road				City or village	Distance (Km) - type of road				City or village	Distance (Km) - type of road				City or village							
Sea route	Rough	Easy	asphalt		Sea route	Rough	Easy	asphalt		Sea route	Rough	Easy	asphalt		Sea route	Rough	Easy	asphalt			
0	0	0	46	Bishah	0	0	0	7	Al Thenieah	0	0	0	2	Al Thenieah	0	0	0	3	West	Hirah A-A'mishah	Al Thenieah
0	0	0	46	Bishah	0	0	0	5	Al Thenieah	0	0	0	3	Al Thenieah	0	0	0	4	Southwest	Al-Jabbarin	Al Thenieah
0	0	0	47	Bishah	0	0	0	3	Al Thenieah	0	0	0	3	Al Thenieah	0	0	0	8	Northwest	Herjah Al-Makhrum	Al Thenieah
0	0	0	46	Bishah	0	0	0	2	Al Thenieah	0	0	0	2	Al Thenieah	0	0	0	2	Northwest	Tawathin	Al Thenieah
0	0	0	46	Bishah	0	0	0	2	Al Thenieah	0	0	0	2	Al Thenieah	0	0	0	2	Northwest	Quziyah Al-Mekhrim	Al Thenieah
0	0	0	46	Bishah	0	0	0	4	Al Thenieah	0	0	0	4	Al Thenieah	0	0	0	3	Northwest	Al-Quz (Al-Mekhrim)	Al Thenieah
0	0	0	47	Bishah	0	0	0	5	Al Thenieah	0	0	0	5	Al Thenieah	0	0	0	4	West	Al-Harmal	Al Thenieah
0	0	0	47	Bishah	0	0	0	4	Al Thenieah	0	0	0	4	Al Thenieah	0	0	0	4	West	Al-Duwaysiyah	Al Thenieah
0	0	0	45	Bishah	0	0	0	5	Al Thenieah	0	0	0	5	Al Thenieah	0	0	0	5	East	Al-okhaider	Al Thenieah
0	0	0	0		0	0	0	0		0	0	0	0		0	0	0	50	West	Tabalah	Tabalah

## Geographical data at the populated area level

The nearest city or village with a hospital					The nearest town or village that have a care center					The nearest town or village that have an education					Distance (Km) - type of road				Direction	Populated area	Emirate or governorate or municipality
Distance (Km) - type of road				City or village	Distance (Km) - type of road				City or village	Distance (Km) - type of road				City or village							
Sea route	Rough	Easy	asphalt		Sea route	Rough	Easy	asphalt		Sea route	Rough	Easy	asphalt		Sea route	Rough	Easy	asphalt			
0	0	0	3	Tabalah	0	0	0	3	Tabalah	0	0	0	3	Tabalah	0	0	0	3	Southwest	Al-Si'riyah	Tabalah
0	0	0	7	Tabalah	0	0	0	7	Tabalah	0	0	0	7	Tabalah	0	0	0	7	Southwest	Al-Mawrdah	Tabalah
0	0	0	8	Tabalah	0	0	0	8	Tabalah	0	0	0	8	Tabalah	0	0	0	8	Southwest	Arnah	Tabalah
0	0	0	8	Tabalah	0	0	0	8	Tabalah	0	0	0	8	Tabalah	0	0	0	8	Southwest	Al-Masdarah	Tabalah
0	0	0	6	Tabalah	0	0	0	6	Tabalah	0	0	0	6	Tabalah	0	0	0	6	South	Al-Ke'in	Tabalah
0	0	0	7	Tabalah	0	0	0	7	Tabalah	0	0	0	7	Tabalah	0	0	0	7	Southwest	Masfarah	Tabalah
0	0	0	9	Tabalah	0	0	0	9	Tabalah	0	0	0	9	Tabalah	0	0	0	9	South	The Old Al-Hifya	Tabalah
0	0	0	5	Tabalah	0	0	0	5	Tabalah	0	0	0	5	Tabalah	0	0	0	5	South	The New Al-Hifya	Tabalah
0	0	0	4	Tabalah	0	0	0	4	Tabalah	0	0	0	0	0	0	0	4	Southwest	Moshref	Tabalah	
0	0	0	5	Tabalah	0	0	0	5	Tabalah	0	0	0	5	Tabalah	0	0	0	5	West	Adminan	Tabalah

## Geographical data at the populated area level

The nearest city or village with a hospital					The nearest town or village that have a care center					The nearest town or village that have an education					Distance (Km) - type of road				Direction	Populated area	Emirate or governorate or municipality
Distance (Km) - type of road				City or village	Distance (Km) - type of road				City or village	Distance (Km) - type of road				City or village							
Sea route	Rough	Easy	asphalt		Sea route	Rough	Easy	asphalt		Sea route	Rough	Easy	asphalt		Sea route	Rough	Easy	asphalt			
0	0	0	4	Tabalah	0	0	0	4	Tabalah	0	0	0	0		0	0	0	4	South	Al-Harjah	Tabalah
0	0	0	5	Tabalah	0	0	0	5	Tabalah	0	0	0	5	Tabalah	0	0	0	5	South	The Old Nehas	Tabalah
0	0	0	4	Tabalah	0	0	0	0		0	0	0	0		0	0	0	4	South	The New Nehas	Tabalah
0	0	0	3	Tabalah	0	0	0	3	Tabalah	0	0	0	3	Tabalah	0	0	0	3	Southeast	Al-Sharib	Tabalah
0	0	4	0	Tabalah	0	0	4	0	Tabalah	0	0	0	0		0	0	4	0	East	Berim	Tabalah
0	0	0	6	Tabalah	0	0	0	6	Tabalah	0	0	0	6	Tabalah	0	0	0	6	East	Al-Bosayrah	Tabalah
0	0	0	85	Bishah	0	0	0	0		0	0	0	0		0	0	0	85	Northwest	Al-JU'BAH	Al Jumuah
0	0	0	70	Bishah	0	0	0	4	Al Jumuah	0	0	0	4	Al Jumuah	0	0	0	4	North	Mabayi'	Al Jumuah
0	0	0	70	Bishah	0	0	0	6	Al Jumuah	0	0	0	6	Al Jumuah	0	0	0	6	North	Mani'	Al Jumuah
0	0	0	95	Bishah	0	0	0	6	Al Jumuah	0	0	0	6	Al Jumuah	0	0	0	6	North	Al-Shuqairiyah	Al Jumuah



## Geographical data at the populated area level

The nearest city or village with a hospital					The nearest town or village that have a care center					The nearest town or village that have an education					Distance (Km) - type of road				Direction	Populated area	Emirate or governorate or municipality
Distance (Km) - type of road				City or village	Distance (Km) - type of road				City or village	Distance (Km) - type of road				City or village							
Sea route	Rough	Easy	asphalt		Sea route	Rough	Easy	asphalt		Sea route	Rough	Easy	asphalt		Sea route	Rough	Easy	asphalt			
0	0	0	70	Bishah	0	0	0	5	Al Jumuah	0	0	0	5	Al Jumuah	0	0	0	5	North	Al-Kharbah and Marzuqah	Al Jumuah
0	0	0	70	Bishah	0	0	0	3	Bishah	0	0	0	3	Al Jumuah	0	0	0	3	Northwest	Al-Hatimy	Al Jumuah
0	0	0	70	Bishah	0	0	0	4	Al Jumuah	0	0	0	4	Al Jumuah	0	0	0	4	Northwest	Al-Daghmaa	Al Jumuah
0	0	0	70	Bishah	0	0	0	6	Al Jumuah	0	0	0	6	Al Jumuah	0	0	0	6	Northwest	Al-Ma'qer	Al Jumuah
0	0	0	97	Bishah	0	0	0	7	Al Jumuah	0	0	0	7	Al Jumuah	0	0	0	7	West	Abu Srehab	Al Jumuah
0	0	0	70	Bishah	0	0	0	6	Al Jumuah	0	0	0	6	Al Jumuah	0	0	0	6	West	Al-Sherify	Al Jumuah
0	0	0	81	Bishah	0	0	0	4	Al Jumuah	0	0	0	0	0	0	0	4	West	Al-Jalibat	Al Jumuah	
0	0	0	0		0	0	0	0		0	0	0	0		0	0	0	90	Southwest	Al-Bahim (Al-Hisn)	Wadi Tarj
0	0	0	2	Wadi Tarj	0	0	0	2	Wadi Tarj	0	0	0	2	Wadi Tarj	0	0	0	2	South	Irmek	Wadi Tarj
0	0	0	3	Wadi Tarj	0	0	0	3	Wadi Tarj	0	0	0	3	Wadi Tarj	0	0	0	3	East	Khanizah	Wadi Tarj

## Geographical data at the populated area level

The nearest city or village with a hospital					The nearest town or village that have a care center					The nearest town or village that have an education					Distance (Km) - type of road				Direction	Populated area	Emirate or governorate or municipality
Distance (Km) - type of road				City or village	Distance (Km) - type of road				City or village	Distance (Km) - type of road				City or village							
Sea route	Rough	Easy	asphalt		Sea route	Rough	Easy	asphalt		Sea route	Rough	Easy	asphalt		Sea route	Rough	Easy	asphalt			
0	0	0	3	Wadi Tarj	0	0	0	3	Wadi Tarj	0	0	0	3	Wadi Tarj	0	0	0	3	North	Al-Zaha	Wadi Tarj
0	0	0	3	Wadi Tarj	0	0	0	3	Wadi Tarj	0	0	0	3	Wadi Tarj	0	0	0	3	South	Sanumah Al-Hujayrat	Wadi Tarj
0	0	2	0	Wadi Tarj	0	0	2	0	Wadi Tarj	0	0	2	0	Wadi Tarj	0	0	2	0	East	Al-Safqin	Wadi Tarj
0	0	0	5	Wadi Tarj	0	0	0	5	Wadi Tarj	0	0	0	5	Wadi Tarj	0	0	0	5	South	Al-Zahya	Wadi Tarj
0	0	1	14	Wadi Tarj	0	0	1	14	Wadi Tarj	0	0	0	0		0	0	1	14	Southwest	Al-Fathah	Wadi Tarj
0	0	0	2	Wadi Tarj	0	0	0	2	Wadi Tarj	0	0	0	2	Wadi Tarj	0	0	0	2	Northeast	Al-Juwah (the upper and the lower)	Wadi Tarj
0	0	0	5	Wadi Tarj	0	0	0	5	Wadi Tarj	0	0	0	5	Wadi Tarj	0	0	0	5	North	Sanumah Al Zyad	Wadi Tarj
0	0	0	12	Wadi Tarj	0	0	0	12	Wadi Tarj	0	0	0	12	Wadi Tarj	0	0	0	12	North	Al-Orayjaa	Wadi Tarj
0	0	0	23	Wadi Tarj	0	0	0	0		0	0	0	0		0	0	0	23	Northwest	Nabit and Al-Malh	Wadi Tarj
0	0	0	45	Bishah	0	0	0	0		0	0	0	0		0	0	0	45	Northeast	Al Junainah	Al Junainah

## Geographical data at the populated area level

The nearest city or village with a hospital					The nearest town or village that have a care center					The nearest town or village that have an education					Distance (Km) - type of road				Direction	Populated area	Emirate or governorate or municipality
Distance (Km) - type of road				City or village	Distance (Km) - type of road				City or village	Distance (Km) - type of road				City or village							
Sea route	Rough	Easy	asphalt		Sea route	Rough	Easy	asphalt		Sea route	Rough	Easy	asphalt		Sea route	Rough	Easy	asphalt			
0	0	0	45	Bishah	0	0	0	4	Al Junainah	0	0	0	4	Al Junainah	0	0	0	4	North	Nadwan	Al Junainah
0	0	0	51	Bishah	0	0	0	6	Al Junainah	0	0	0	0	0	0	0	6	Northeast	Eidan	Al Junainah	
0	0	0	85	Bishah	0	0	0	18	Al Jumuah	0	0	0	0	0	0	0	85	Northwest	Al Abla'	Al Abla'	
0	0	0	120	Bishah	0	0	0	0	0	0	0	0	0	0	0	120	Southwest	Al-Qubaa (Al-Najd)	Al Quba'a		
0	0	0	120	Bishah	0	0	0	3	Al Quba'a	0	0	0	3	Al Quba'a	0	0	0	3	West	Al-Safih	Al Quba'a
0	2	0	120	Bishah	0	2	0	2	Al Quba'a	0	2	0	2	Al Quba'a	0	2	0	2	East	Al-Khamisat and Al-Fawar	Al Quba'a
0	0	0	123	Bishah	0	0	0	3	Al Quba'a	0	0	0	3	Al Quba'a	0	0	0	3	North	Al-Fajah	Al Quba'a
0	2	0	122	Bishah	0	2	0	1	Al Quba'a	0	2	0	1	Al Quba'a	0	2	0	1	Northeast	Al-Hemdah and Al-Hamidah	Al Quba'a
0	2	0	122	Bishah	0	2	0	1	Al Quba'a	0	2	0	1	Al Quba'a	0	2	0	1	Northeast	Baghbagh (the upper)	Al Quba'a
0	0	5	119	Bishah	0	0	5	0	Al Quba'a	0	0	5	0	Al Quba'a	0	0	5	0	East	Baghbagh (the lower)	Al Quba'a

## Geographical data at the populated area level

The nearest city or village with a hospital					The nearest town or village that have a care center					The nearest town or village that have an education					Distance (Km) - type of road				Direction	Populated area	Emirate or governorate or municipality
Distance (Km) - type of road				City or village	Distance (Km) - type of road				City or village	Distance (Km) - type of road				City or village							
Sea route	Rough	Easy	asphalt		Sea route	Rough	Easy	asphalt		Sea route	Rough	Easy	asphalt		Sea route	Rough	Easy	asphalt			
0	10	0	103	Bishah	0	0	0	0		0	0	0	0		0	10	0	13	Southeast	Al-Mehalah	Al Quba'a
0	3	0	72	An Namas	0	3	0	2	Al Quba'a	0	3	0	2	Al Quba'a	0	9	0	13	Southeast	Al-Tabaqat	Al Quba'a
0	34	0	120	An Namas	0	0	0	0		0	34	0	0	Al Quba'a	0	34	0	0	South	Hedr	Al Quba'a
0	0	3	120	Bishah	0	0	3	1	Al Quba'a	0	0	3	1	Al Quba'a	0	0	3	1	West	Qarah	Al Quba'a
0	0	3	120	Bishah	0	0	3	1	Al Quba'a	0	0	3	1	Al Quba'a	0	0	3	1	West	She'bah Al-Qorbah	Al Quba'a
0	1	2	114	Bishah	0	1	2	0	Al Quba'a	0	1	2	0	Al Quba'a	0	1	2	0	West	Ad'an	Al Quba'a
0	0	3	120	Bishah	0	0	3	0	Al Quba'a	0	0	3	0	Al Quba'a	0	0	3	0	West	Mikhan	Al Quba'a
0	0	4	120	Bishah	0	0	4	1	Al Quba'a	0	0	4	1	Al Quba'a	0	0	4	1	West	Al-Bahima (the lower)	Al Quba'a
0	0	5	120	Bishah	0	0	5	1	Al Quba'a	0	0	5	1	Al Quba'a	0	0	5	1	West	Al-Bahima (the upper)	Al Quba'a
0	0	3	47	Balqarn	0	0	3	8	Al Quba'a	0	0	0	0		0	0	3	8	West	Qatbah	Al Quba'a

Table (33 - 94 )

## Geographical data at the populated area level

The nearest city or village with a hospital					The nearest town or village that have a care center					The nearest town or village that have an education					Distance (Km) - type of road				Direction	Populated area	Emirate or governorate or municipality
Distance (Km) - type of road				City or village	Distance (Km) - type of road				City or village	Distance (Km) - type of road				City or village							
Sea route	Rough	Easy	asphalt		Sea route	Rough	Easy	asphalt		Sea route	Rough	Easy	asphalt		Sea route	Rough	Easy	asphalt			
0	3	0	36	Balqarn	0	3	0	6	Al Quba'a	0	3	0	0	Al Quba'a	0	3	0	6	West	Al-Hashah	Al Quba'a
0	0	0	109	Bishah	0	0	0	11	Al Quba'a	0	0	0	0		0	0	0	11	North	Zi Eshar	Al Quba'a
0	3	0	120	Bishah	0	3	0	3	Al Quba'a	0	3	0	3	Al Quba'a	0	3	0	3	West	Arnab	Al Quba'a
0	2	0	120	Bishah	0	2	0	1	Al Quba'a	0	2	0	1	Al Quba'a	0	2	0	1	Southwest	Al Harish	Al Quba'a
0	0	3	120	Bishah	0	0	3	0	Al Quba'a	0	0	3	0	Al Quba'a	0	0	3	0	West	Al-Mirad	Al Quba'a
0	0	0	126	Bishah	0	0	0	6	Al Quba'a	0	0	0	6	Al Quba'a	0	0	0	6	Northwest	Al-Nasb	Al Quba'a
0	0	4	120	Bishah	0	0	4	0	Al Quba'a	0	0	4	0	Al Quba'a	0	0	4	0	Southwest	Al-Qubaa Al-Qadimah	Al Quba'a
0	0	6	120	Bishah	0	0	6	0	Al Quba'a	0	0	6	0	Al Quba'a	0	0	6	0	Southwest	Al-Dafarah	Al Quba'a
0	0	0	10	Bishah	0	0	0	0		0	0	0	0		0	0	0	10	Northeast	Al Dahw	Al Dahw
0	0	0	8	Bishah	0	0	0	2	Al Dahw	0	0	0	0		0	0	0	2	Southwest	Al-Harirah	Al Dahw

The sixteenth services guide 2017\_Region Aseer

## Geographical data at the populated area level

The nearest city or village with a hospital					The nearest town or village that have a care center					The nearest town or village that have an education					Distance (Km) - type of road				Direction	Populated area	Emirate or governorate or municipality
Distance (Km) - type of road				City or village	Distance (Km) - type of road				City or village	Distance (Km) - type of road				City or village							
Sea route	Rough	Easy	asphalt		Sea route	Rough	Easy	asphalt		Sea route	Rough	Easy	asphalt		Sea route	Rough	Easy	asphalt			
0	0	0	13	Wadi Tarj	0	0	0	0		0	0	0	0		0	0	0	25	Southwest	Mahr	Mahr
0	0	0	11	Wadi Tarj	0	0	0	7	Mahr	0	0	0	0		0	0	0	7	East	Mahd Al-Fayd	Mahr
0	0	0	12	Wadi Tarj	0	0	0	3	Mahr	0	0	0	3	Mahr	0	0	0	3	North	Al-Jafrah	Mahr
0	0	0	15	Wadi Tarj	0	0	0	11	Al Hazemi	0	0	0	11	Al Hazemi	0	0	0	11	West	Al-Ayash	Mahr
0	0	1	11	Wadi Tarj	0	0	1	11	Wadi Tarj	0	0	1	11	Wadi Tarj	0	0	4	10	West	Al-Ruqiyah	Mahr
0	0	3	14	Wadi Tarj	0	0	3	13	Mahr	0	0	3	13	Mahr	0	0	3	13	Southwest	Al-Jalifiyah	Mahr
0	0	0	15	Wadi Tarj	0	0	0	4	Mahr	0	0	0	4	Mahr	0	0	0	4	Southwest	Makhshush	Mahr
0	0	4	21	Wadi Tarj	0	0	4	16	Mahr	0	0	4	16	Mahr	0	0	4	16	Southwest	Al-Masilfah	Mahr
0	0	7	15	Wadi Tarj	0	0	2	2	Mahr	0	0	2	2	Mahr	0	0	4	18	Southwest	Zaha	Mahr
0	0	5	20	Wadi Tarj	0	0	5	16	Mahr	0	0	5	16	Mahr	0	0	5	16	Southwest	Wardan	Mahr

## Geographical data at the populated area level

The nearest city or village with a hospital					The nearest town or village that have a care center					The nearest town or village that have an education					Distance (Km) - type of road				Direction	Populated area	Emirate or governorate or municipality
Distance (Km) - type of road				City or village	Distance (Km) - type of road				City or village	Distance (Km) - type of road				City or village							
Sea route	Rough	Easy	asphalt		Sea route	Rough	Easy	asphalt		Sea route	Rough	Easy	asphalt		Sea route	Rough	Easy	asphalt			
0	0	0	25	Bishah	0	0	0	19	Mahr	0	0	0	19	Mahr	0	0	0	19	Southwest	Al-Mirad and Qarn Zaby	Mahr
0	0	0	28	Wadi Tarj	0	0	0	0		0	0	0	0		0	0	0	12	East	Juyub Al-Ghafarat	Mahr
0	0	4	21	Bishah	0	0	4	0	Mahr	0	0	4	0	Mahr	0	0	5	15	Southwest	Al-Rakbah	Mahr
0	0	4	20	Bishah	0	0	4	0	Mahr	0	0	4	0	Mahr	0	0	6	15	Southwest	Al-Ma'qil	Mahr
0	0	3	22	Wadi Tarj	0	0	3	1	Mahr	0	0	3	1	Mahr	0	0	3	15	Southwest	Al-Otayfih	Mahr
0	0	5	19	Bishah	0	0	5	0	Mahr	0	0	5	0	Mahr	0	0	5	12	Southwest	Al Bashma	Mahr
0	0	7	17	Wadi Tarj	0	0	5	0	Mahr	0	0	5	0	Mahr	0	0	7	9	Southwest	Al Subaykha	Mahr
0	0	5	19	Wadi Tarj	0	0	5	0	Mahr	0	0	5	0	Mahr	0	0	0	5	Northwest	Al-Nas'a	Mahr
0	0	0	32	Bishah	0	0	0	0		0	0	0	0		0	0	0	32	Southeast	Wa'er	King Fahad Dam
0	0	1	25	Bishah	0	0	1	0	King Fahad Dam	0	0	1	0	King Fahad Dam	0	0	1	6	South	bama	King Fahad Dam

## Geographical data at the populated area level

The nearest city or village with a hospital					The nearest town or village that have a care center					The nearest town or village that have an education					Distance (Km) - type of road				Direction	Populated area	Emirate or governorate or municipality
Distance (Km) - type of road				City or village	Distance (Km) - type of road				City or village	Distance (Km) - type of road				City or village							
Sea route	Rough	Easy	asphalt		Sea route	Rough	Easy	asphalt		Sea route	Rough	Easy	asphalt		Sea route	Rough	Easy	asphalt			
0	0	0	22	Bishah	0	0	0	0	0	0	0	0	0	0	0	8	North	Al-Hifah	King Fahad Dam		
0	0	2	16	Bishah	0	0	0	0	0	0	0	0	0	0	2	20	South	Arman	King Fahad Dam		
0	0	1	19	Bishah	0	0	1	4	King Fahad Dam	0	0	1	4	King Fahad Dam	0	0	1	20	South	Ghadiqan	King Fahad Dam
0	0	3	26	Bishah	0	0	1	1	King Fahad Dam	0	0	1	1	King Fahad Dam	0	0	3	20	South	Arqeban	King Fahad Dam
0	0	2	22	Bishah	0	0	1	2	King Fahad Dam	0	0	0	0	0	0	2	16	South	Seham	King Fahad Dam	
0	0	8	27	Bishah	0	0	8	0	King Fahad Dam	0	0	8	0	King Fahad Dam	0	0	0	8	South	Al-Qadihy	King Fahad Dam
0	0	3	27	Bishah	0	0	3	0	King Fahad Dam	0	0	3	0	King Fahad Dam	0	0	0	7	South	Jabar Village	King Fahad Dam
0	0	3	27	Bishah	0	0	3	0	King Fahad Dam	0	0	3	0	King Fahad Dam	0	0	0	6	South	Al-Absaa	King Fahad Dam
0	0	3	27	Bishah	0	0	3	0	King Fahad Dam	0	0	3	0	King Fahad Dam	0	0	0	9	South	Abu Ammar	King Fahad Dam
0	0	10	13	Bishah	0	0	10	0	King Fahad Dam	0	0	10	0	King Fahad Dam	0	0	0	10	South	Qatran	King Fahad Dam



## Geographical data at the populated area level

The nearest city or village with a hospital					The nearest town or village that have a care center					The nearest town or village that have an education					Distance (Km) - type of road				Direction	Populated area	Emirate or governorate or municipality
Distance (Km) - type of road				City or village	Distance (Km) - type of road				City or village	Distance (Km) - type of road				City or village							
Sea route	Rough	Easy	asphalt		Sea route	Rough	Easy	asphalt		Sea route	Rough	Easy	asphalt		Sea route	Rough	Easy	asphalt			
0	0	2	20	Bishah	0	0	2	6	King Fahad Dam	0	0	2	6	King Fahad Dam	0	0	2	8	South	Al-Qatrah (the lower)	King Fahad Dam
0	0	5	19	Bishah	0	0	5	3	King Fahad Dam	0	0	5	3	King Fahad Dam	0	0	5	6	South	Al-Qatrah (the upper)	King Fahad Dam
0	0	2	19	Bishah	0	0	2	4	King Fahad Dam	0	0	2	4	King Fahad Dam	0	0	2	10	South	Al-Shanif	King Fahad Dam
0	0	2	22	Bishah	0	0	2	1	King Fahad Dam	0	0	2	1	King Fahad Dam	0	0	2	16	South	Sonam	King Fahad Dam
0	0	1	23	Bishah	0	0	1	2	King Fahad Dam	0	0	1	2	King Fahad Dam	0	0	1	19	South	Al Aktan	King Fahad Dam
0	0	2	35	Bishah	0	0	2	1	King Fahad Dam	0	0	2	1	King Fahad Dam	0	0	2	18	South	Al-Aqilyah	King Fahad Dam
0	0	1	28	Bishah	0	0	1	1	King Fahad Dam	0	0	1	1	King Fahad Dam	0	0	1	18	South	Umm Al-Foru'	King Fahad Dam
0	0	2	27	Bishah	0	0	2	0	King Fahad Dam	0	0	2	0	King Fahad Dam	0	0	2	15	South	Bothaynah Al-Khanidiq	King Fahad Dam
0	0	1	24	Bishah	0	0	1	2	King Fahad Dam	0	0	1	2	King Fahad Dam	0	0	1	18	South	Malihan and Al-Ramadah	King Fahad Dam
0	0	4	21	Bishah	0	0	4	1	King Fahad Dam	0	0	4	1	King Fahad Dam	0	0	4	5	West	Haqb	King Fahad Dam

## Geographical data at the populated area level

The nearest city or village with a hospital					The nearest town or village that have a care center					The nearest town or village that have an education					Distance (Km) - type of road				Direction	Populated area	Emirate or governorate or municipality
Distance (Km) - type of road				City or village	Distance (Km) - type of road				City or village	Distance (Km) - type of road				City or village							
Sea route	Rough	Easy	asphalt		Sea route	Rough	Easy	asphalt		Sea route	Rough	Easy	asphalt		Sea route	Rough	Easy	asphalt			
0	0	5	20	Bishah	0	0	5	0	King Fahad Dam	0	0	5	0	King Fahad Dam	0	0	5	5	South	Al-Qalqalah	King Fahad Dam
0	0	1	21	Bishah	0	0	1	6	King Fahad Dam	0	0	1	6	King Fahad Dam	0	0	8	3	South	Al-Zyab	King Fahad Dam
0	0	11	26	Bishah	0	0	10	0	King Fahad Dam	0	0	10	0	King Fahad Dam	0	0	0	11	South	Al-Zahir	King Fahad Dam
0	0	9	17	Bishah	0	0	4	0	King Fahad Dam	0	0	4	0	King Fahad Dam	0	0	0	9	West	She'b Al-Najud	King Fahad Dam
0	0	3	25	Bishah	0	0	1	0	King Fahad Dam	0	0	1	0	King Fahad Dam	0	0	0	7	West	Tuqah	King Fahad Dam
0	0	0	30	Bishah	0	0	0	7	Al Hazemi	0	0	0	0	0	0	0	30	Southwest	Al Sour	Sour	
0	0	0	24	Bishah	0	0	0	4	Al Hazemi	0	0	0	3	Sour	0	0	0	3	East	Al-Madabi'ah	Sour
0	0	0	27	Bishah	0	0	0	3	Al Hazemi	0	0	0	3	Al Hazemi	0	0	0	3	Southwest	Al-Hajabah	Sour
0	0	0	34	Bishah	0	0	0	10	Al Hazemi	0	0	0	0	0	0	0	4	East	Shi'bah Mohamed (Al-Mhamil)	Sour	
0	0	0	38	Bishah	0	0	0	3	Mahr	0	0	0	3	Mahr	0	0	0	12	Southwest	Al-Aws	Sour

## Geographical data at the populated area level

The nearest city or village with a hospital					The nearest town or village that have a care center					The nearest town or village that have an education					Distance (Km) - type of road				Direction	Populated area	Emirate or governorate or municipality
Distance (Km) - type of road				City or village	Distance (Km) - type of road				City or village	Distance (Km) - type of road				City or village							
Sea route	Rough	Easy	asphalt		Sea route	Rough	Easy	asphalt		City or village	Sea route	Rough	Easy		asphalt	City or village	Sea route	Rough	Easy	asphalt	
0	0	3	30	Bishah	0	0	3	2	Mahr	0	0	3	2	Mahr	0	0	4	11	Southwest	Al-Sharib	Sour
0	0	1	38	Bishah	0	0	1	11	Al Hazemi	0	0	1	11	Sour	0	0	1	11	Southwest	Al-Dehmy and Al-Kein	Sour
0	0	3	18	Bishah	0	0	3	5	Al Hazemi	0	0	3	5	Al Hazemi	0	0	4	5	Southwest	Loqman Al-Tawil	Sour
0	0	4	21	Bishah	0	0	4	3	Al Hazemi	0	0	4	3	Al Hazemi	0	0	4	6	Southwest	Belhatit (Loqman Al-Qasir)	Sour
0	0	4	30	Bishah	0	0	4	1	Mahr	0	0	0	0	0	0	4	1	South	Al-Qhib and Al-Dajahah	Sour	
0	0	0	24	Bishah	0	0	0	3	Al Hazemi	0	0	0	3	Al Hazemi	0	0	0	4	South	Al-Baydaa (Al-Ibrah)	Sour
0	0	5	20	Bishah	0	0	4	0	Al Hazemi	0	0	4	0	Al Hazemi	0	0	0	5	South	Al-Wardiyah and Kharisan	Sour
0	0	5	30	Bishah	0	0	5	8	Al Hazemi	0	0	5	8	Al Hazemi	0	0	5	9	South	Al-Hashimah	Sour
0	0	4	30	Bishah	0	0	4	8	Al Hazemi	0	0	4	1	Sour	0	0	4	1	Southwest	Al-Samimaa	Sour
0	0	4	37	Bishah	0	0	4	7	Al Hazemi	0	0	4	7	Sour	0	0	4	7	Southwest	Al-Salmah	Sour

## Geographical data at the populated area level

The nearest city or village with a hospital					The nearest town or village that have a care center					The nearest town or village that have an education					Distance (Km) - type of road				Direction	Populated area	Emirate or governorate or municipality
Distance (Km) - type of road				City or village	Distance (Km) - type of road				City or village	Distance (Km) - type of road				City or village							
Sea route	Rough	Easy	asphalt		Sea route	Rough	Easy	asphalt		Sea route	Rough	Easy	asphalt		Sea route	Rough	Easy	asphalt			
0	0	3	65	Bishah	0	0	0	0		0	0	0	0		0	0	3	65	West	Ranh Al-Najd in Al-Rras	Ar-Rass
0	0	0	16	Bishah	0	0	0	0		0	0	0	2	Al Attf	0	0	0	16	North	Al Attf	Al Attf
0	0	0	2	Bishah	0	0	0	0		0	0	0	0		0	0	0	2	South	Al-Daylami	Al Attf
0	0	0	0		0	0	0	0		0	0	0	0		0	0	0	150	North	Al-Namas	An Namas
0	0	0	15	An Namas	0	0	0	3	An Namas	0	0	0	0		0	0	0	15	East	Al-Dahid	An Namas
0	0	0	15	An Namas	0	0	0	2	An Namas	0	0	0	1	An Namas	0	0	0	15	East	The lower Sarum	An Namas
0	0	0	4	An Namas	0	0	0	4	An Namas	0	0	0	4	An Namas	0	0	0	4	East	Halah Al-Qefaz	An Namas
0	0	0	5	An Namas	0	0	0	5	An Namas	0	0	0	5	An Namas	0	0	0	5	East	Halah Al-Amshah	An Namas
0	0	0	15	An Namas	0	0	0	2	An Namas	0	0	0	1	An Namas	0	0	0	15	East	The upper Sarum	An Namas
0	10	7	0	An Namas	0	10	7	0	An Namas	0	10	7	0	An Namas	0	10	7	0	Southwest	The Northern Wadi Mountain	An Namas

## Geographical data at the populated area level

The nearest city or village with a hospital					The nearest town or village that have a care center					The nearest town or village that have an education					Distance (Km) - type of road				Direction	Populated area	Emirate or governorate or municipality
Distance (Km) - type of road				City or village	Distance (Km) - type of road				City or village	Distance (Km) - type of road				City or village							
Sea route	Rough	Easy	asphalt		Sea route	Rough	Easy	asphalt		Sea route	Rough	Easy	asphalt		Sea route	Rough	Easy	asphalt			
0	0	0	6	An Namas	0	0	0	6	An Namas	0	0	0	6	An Namas	0	0	0	6	Northwest	Sho'ayb Ridah	An Namas
0	0	0	9	An Namas	0	0	0	9	An Namas	0	0	0	9	An Namas	0	0	0	9	Northwest	Al Zi Al-Modar	An Namas
0	0	0	6	An Namas	0	0	0	5	An Namas	0	0	0	6	An Namas	0	0	0	6	Northwest	Wadi Naqib	An Namas
0	0	4	0	An Namas	0	0	4	0	An Namas	0	0	4	0	An Namas	0	0	4	0	West	Wadi Bed'ah	An Namas
0	19	0	0	An Namas	0	19	0	0	An Namas	0	19	0	0	An Namas	0	19	0	0	Southwest	Wadi Sheri	An Namas
0	20	0	0	An Namas	0	20	0	0	An Namas	0	20	0	0	An Namas	0	20	0	0	Southwest	Al-Mifa	An Namas
0	0	0	15	An Namas	0	0	0	15	An Namas	0	0	0	15	An Namas	0	0	0	15	Southwest	Al Hensh and Al Atifah	An Namas
0	0	0	6	An Namas	0	0	0	1	An Namas	0	0	0	1	An Namas	0	0	0	6	North	Al-Halqah	An Namas
0	0	0	6	An Namas	0	0	0	1	An Namas	0	0	0	1	An Namas	0	0	0	6	North	Al-Qayim	An Namas
0	0	0	6	An Namas	0	0	0	2	An Namas	0	0	0	2	An Namas	0	0	0	6	North	Al Ghawalah	An Namas

### Geographical data at the populated area level

The nearest city or village with a hospital					The nearest town or village that have a care center					The nearest town or village that have an education					Distance (Km) - type of road				Direction	Populated area	Emirate or governorate or municipality
Distance (Km) - type of road				City or village	Distance (Km) - type of road				City or village	Distance (Km) - type of road				City or village							
Sea route	Rough	Easy	asphalt		Sea route	Rough	Easy	asphalt		Sea route	Rough	Easy	asphalt		Sea route	Rough	Easy	asphalt			
0	0	0	5	An Namas	0	0	0	1	An Namas	0	0	0	1	An Namas	0	0	0	5	North	Al-Malisah	An Namas
0	0	0	5	An Namas	0	0	0	2	An Namas	0	0	0	2	An Namas	0	0	0	5	North	Al Ghayhab	An Namas
0	0	0	6	An Namas	0	0	0	2	An Namas	0	0	0	2	An Namas	0	0	0	6	North	Al Qafah	An Namas
0	0	0	7	An Namas	0	0	0	0		0	0	0	0		0	0	0	7	North	Al-Reyamah	An Namas
0	0	0	6	An Namas	0	0	0	1	An Namas	0	0	0	1	An Namas	0	0	0	6	North	Al Sa'id	An Namas
0	0	0	8	An Namas	0	0	0	2	An Namas	0	0	0	2	An Namas	0	0	0	8	North	Al Helalah	An Namas
0	0	0	5	An Namas	0	0	0	2	An Namas	0	0	0	2	An Namas	0	0	0	5	North	Shi'b Suwayd	An Namas
0	0	0	6	An Namas	0	0	0	4	An Namas	0	0	0	0		0	0	0	6	North	Al Tarek and Al Za Al-Modar	An Namas
0	0	0	17	An Namas	0	0	0	3	Zeid Valley	0	0	0	3	Zeid Valley	0	0	0	17	North	Khazim	An Namas
0	0	0	17	An Namas	0	0	0	1	Zeid Valley	0	0	0	1	Zeid Valley	0	0	0	17	Northwest	Al-Marhab	An Namas

## Geographical data at the populated area level

The nearest city or village with a hospital					The nearest town or village that have a care center					The nearest town or village that have an education					Distance (Km) - type of road				Direction	Populated area	Emirate or governorate or municipality
Distance (Km) - type of road				City or village	Distance (Km) - type of road				City or village	Distance (Km) - type of road				City or village							
Sea route	Rough	Easy	asphalt		Sea route	Rough	Easy	asphalt		Sea route	Rough	Easy	asphalt		Sea route	Rough	Easy	asphalt			
0	0	0	12	An Namas	0	0	0	6	Zeid Valley	0	0	0	6	Zeid Valley	0	0	0	12	Northwest	Al-Afra'	An Namas
0	0	0	9	An Namas	0	0	0	2	An Namas	0	0	0	2	An Namas	0	0	0	9	North	Al-Hashish	An Namas
0	0	0	15	An Namas	0	0	0	2	An Namas	0	0	0	2	An Namas	0	0	0	15	East	Far'ah Al-Klathemah	An Namas
0	0	0	16	An Namas	0	0	0	1	An Namas	0	0	0	1	An Namas	0	0	0	16	East	Al-Habitah (Abilah)	An Namas
0	0	0	18	An Namas	0	0	0	0		0	0	0	0		0	0	0	18	Northeast	Al-Fr'ah Al-Shamaliyah	An Namas
0	0	0	18	An Namas	0	0	0	2	An Namas	0	0	0	2	An Namas	0	0	0	18	Northeast	Al-Hasoun	An Namas
0	0	0	15	An Namas	0	0	0	6	An Namas	0	0	0	6	An Namas	0	0	0	15	East	Marwan	An Namas
0	0	0	8	An Namas	0	0	0	8	An Namas	0	0	0	8	An Namas	0	0	0	8	Northeast	Sha'ban	An Namas
0	0	0	9	An Namas	0	0	0	9	An Namas	0	0	0	9	An Namas	0	0	0	9	East	Al-Aqiq	An Namas
0	0	0	12	An Namas	0	0	0	12	An Namas	0	0	0	12	An Namas	0	0	0	12	Northeast	Al-Daenah	An Namas

## Geographical data at the populated area level

The nearest city or village with a hospital					The nearest town or village that have a care center					The nearest town or village that have an education					Distance (Km) - type of road				Direction	Populated area	Emirate or governorate or municipality
Distance (Km) - type of road				City or village	Distance (Km) - type of road				City or village	Distance (Km) - type of road				City or village							
Sea route	Rough	Easy	asphalt		Sea route	Rough	Easy	asphalt		Sea route	Rough	Easy	asphalt		Sea route	Rough	Easy	asphalt			
0	0	0	16	An Namas	0	0	0	2	Zeid Valley	0	0	0	1	Zeid Valley	0	0	0	16	North	Al Abu Qabis	An Namas
0	0	0	17	An Namas	0	0	0	7	Zeid Valley	0	0	0	1	Zeid Valley	0	0	0	17	North	Al Ghafif	An Namas
0	0	0	22	An Namas	0	0	0	3	Zeid Valley	0	0	0	2	Zeid Valley	0	0	0	22	Northeast	Abu Shouk	An Namas
0	0	0	25	An Namas	0	0	0	6	Zeid Valley	0	0	0	3	Zeid Valley	0	0	0	25	North	Al-Hufah	An Namas
0	0	0	15	An Namas	0	0	0	15	An Namas	0	0	0	5	An Namas	0	0	0	15	Northeast	Zaher Khamis	An Namas
0	0	0	15	An Namas	0	0	0	15	An Namas	0	0	0	5	An Namas	0	0	0	15	Northeast	Al-Ritan	An Namas
0	14	0	10	An Namas	0	14	0	10	An Namas	0	7	0	0	An Namas	0	14	0	10	Northeast	Al-Jaz'ah	An Namas
0	15	0	10	An Namas	0	8	0	0	An Namas	0	8	0	0	An Namas	0	15	0	10	Northeast	Shi'bah Al-Abthaa	An Namas
0	30	0	0	An Namas	0	30	0	0	An Namas	0	3	0	0	An Namas	0	30	0	0	Northeast	Allabah	An Namas
0	33	0	0	An Namas	0	10	0	0	An Namas	0	10	0	0	An Namas	0	33	0	0	Northeast	Allimah	An Namas



## Geographical data at the populated area level

The nearest city or village with a hospital					The nearest town or village that have a care center					The nearest town or village that have an education					Distance (Km) - type of road				Direction	Populated area	Emirate or governorate or municipality
Distance (Km) - type of road				City or village	Distance (Km) - type of road				City or village	Distance (Km) - type of road				City or village							
Sea route	Rough	Easy	asphalt		Sea route	Rough	Easy	asphalt		Sea route	Rough	Easy	asphalt		Sea route	Rough	Easy	asphalt			
0	10	0	15	An Namas	0	2	0	0	An Namas	0	2	0	0	An Namas	0	10	0	15	Northeast	Al-Namsah	An Namas
0	0	0	14	An Namas	0	0	0	14	An Namas	0	0	0	14	An Namas	0	0	0	14	Northeast	Wadi Nihyan	An Namas
0	0	0	15	An Namas	0	0	0	15	An Namas	0	0	0	4	An Namas	0	0	0	15	Northeast	Naqb Khadraa	An Namas
0	0	0	15	An Namas	0	0	0	15	An Namas	0	0	0	4	An Namas	0	0	0	15	Northeast	Al-Qaryah	An Namas
0	13	0	18	An Namas	0	7	0	0	An Namas	0	7	0	0	An Namas	0	13	0	18	East	Jandalah (Al-Haet)	An Namas
0	0	0	19	An Namas	0	0	0	19	An Namas	0	0	0	19	An Namas	0	0	0	19	Northwest	Su'ayb Mountain	An Namas
0	0	0	13	An Namas	0	0	0	7	An Namas	0	0	0	7	An Namas	0	0	0	13	Northeast	Sahban	An Namas
0	0	0	14	An Namas	0	0	0	8	An Namas	0	0	0	8	An Namas	0	0	0	14	Northeast	Makhraqah	An Namas
0	0	0	20	An Namas	0	0	0	11	An Namas	0	0	0	11	An Namas	0	0	0	20	Northeast	Hodn Al-Ber	An Namas
0	0	0	14	An Namas	0	0	0	2	An Namas	0	0	0	2	An Namas	0	0	0	14	East	Al-Ansob	An Namas

## Geographical data at the populated area level

The nearest city or village with a hospital					The nearest town or village that have a care center					The nearest town or village that have an education					Distance (Km) - type of road				Direction	Populated area	Emirate or governorate or municipality
Distance (Km) - type of road				City or village	Distance (Km) - type of road				City or village	Distance (Km) - type of road				City or village							
Sea route	Rough	Easy	asphalt		Sea route	Rough	Easy	asphalt		Sea route	Rough	Easy	asphalt		Sea route	Rough	Easy	asphalt			
0	15	0	0	An Namas	0	6	0	0	An Namas	0	6	0	0	An Namas	0	15	0	0	Southeast	Al-Aznab	An Namas
0	15	0	0	An Namas	0	3	0	0	An Namas	0	3	0	0	An Namas	0	15	0	0	Southeast	Madar	An Namas
0	20	0	0	An Namas	0	4	0	0	An Namas	0	4	0	0	An Namas	0	20	0	0	Northeast	Al-Jara'ah	An Namas
0	0	0	45	An Namas	0	0	0	0		0	0	0	0		0	0	0	45	North	Al Al-Shaykhein and Al Jirar	Bani Amr
0	0	0	47	An Namas	0	0	0	2	Bani Amr	0	0	0	0		0	0	0	2	West	Al-Aaserah and Al Selim	Bani Amr
0	0	0	48	An Namas	0	0	0	2	Bani Amr	0	0	0	2	Bani Amr	0	0	0	3	Northwest	Nemran	Bani Amr
0	0	0	8	An Namas	0	0	0	0		0	0	0	0		0	0	0	8	Northwest	Al Al-Sena'	Bani Amr
0	0	3	45	An Namas	0	0	1	0	Bani Amr	0	0	1	0	Bani Amr	0	0	0	3	Northwest	Al-Rasilah	Bani Amr
0	0	0	52	An Namas	0	0	0	1	Bani Amr	0	0	0	1	Bani Amr	0	0	0	7	Northwest	Al-Ghazalah	Bani Amr
0	0	0	52	An Namas	0	0	0	1	Bani Amr	0	0	0	0		0	0	0	7	Northwest	Al-Shiban	Bani Amr

## Geographical data at the populated area level

The nearest city or village with a hospital					The nearest town or village that have a care center					The nearest town or village that have an education					Distance (Km) - type of road				Direction	Populated area	Emirate or governorate or municipality
Distance (Km) - type of road				City or village	Distance (Km) - type of road				City or village	Distance (Km) - type of road				City or village							
Sea route	Rough	Easy	asphalt		Sea route	Rough	Easy	asphalt		Sea route	Rough	Easy	asphalt		Sea route	Rough	Easy	asphalt			
0	8	0	45	An Namas	0	4	0	0	Bani Amr	0	4	0	0	Bani Amr	0	0	0	8	Northwest	Far'ah	Bani Amr
0	0	0	57	An Namas	0	0	0	3	Bani Amr	0	0	0	3	Bani Amr	0	0	0	12	Northwest	Mashinah and Al Bassam	Bani Amr
0	0	0	60	An Namas	0	0	0	3	Bani Amr	0	0	0	3	Bani Amr	0	0	0	15	Northwest	Al Al-Sahim	Bani Amr
0	0	0	56	An Namas	0	0	0	2	Bani Amr	0	0	0	2	Bani Amr	0	0	0	11	Northwest	Al-J'adibah	Bani Amr
0	32	0	45	An Namas	0	32	0	0	Bani Amr	0	32	0	0	Bani Amr	0	32	0	0	West	Al-Yorah	Bani Amr
0	32	0	45	An Namas	0	32	0	0	Bani Amr	0	32	0	0	Bani Amr	0	32	0	0	West	Al-Safh Al-Ajrad	Bani Amr
0	34	0	45	An Namas	0	34	0	0	Bani Amr	0	34	0	0	Bani Amr	0	34	0	0	West	Allasim	Bani Amr
0	34	0	45	An Namas	0	34	0	0	Bani Amr	0	34	0	0	Bani Amr	0	34	0	0	West	Al-Qaridah	Bani Amr
0	0	0	51	An Namas	0	0	0	6	Bani Amr	0	0	0	0	0	0	0	6	Southwest	Al Talhah	Bani Amr	
0	0	0	52	An Namas	0	0	0	7	Bani Amr	0	0	0	7	Bani Amr	0	0	0	7	South	Al-Samlah	Bani Amr

## Geographical data at the populated area level

The nearest city or village with a hospital					The nearest town or village that have a care center					The nearest town or village that have an education					Distance (Km) - type of road				Direction	Populated area	Emirate or governorate or municipality
Distance (Km) - type of road				City or village	Distance (Km) - type of road				City or village	Distance (Km) - type of road				City or village							
Sea route	Rough	Easy	asphalt		Sea route	Rough	Easy	asphalt		Sea route	Rough	Easy	asphalt		Sea route	Rough	Easy	asphalt			
0	0	0	52	An Namas	0	0	0	6	Bani Amr	0	0	0	3	Bani Amr	0	0	0	6	Southwest	Al Mefrij	Bani Amr
0	0	0	46	An Namas	0	0	0	1	Bani Amr	0	0	0	1	Bani Amr	0	0	0	1	South	Al Rawdan	Bani Amr
0	0	0	46	An Namas	0	0	0	1	Bani Amr	0	0	0	1	Bani Amr	0	0	0	1	South	Zat Al-Olab	Bani Amr
0	0	0	47	An Namas	0	0	0	2	Bani Amr	0	0	0	0		0	0	0	2	Southeast	Al Ghathran and Al-Khishah	Bani Amr
0	0	0	46	An Namas	0	0	0	1	Bani Amr	0	0	0	1	Bani Amr	0	0	0	1	Southeast	Al-Rozah	Bani Amr
0	0	0	51	An Namas	0	0	0	6	Bani Amr	0	0	0	6	Bani Amr	0	0	0	6	East	Habqah	Bani Amr
0	0	0	53	An Namas	0	0	0	8	Bani Amr	0	0	0	1	Bani Amr	0	0	0	8	Southwest	Al-Shi'bah, Al-Mondy, and Al-Manzil (Al	Bani Amr
0	0	0	52	An Namas	0	0	0	7	Bani Amr	0	0	0	2	Bani Amr	0	0	0	7	South	Al-Hitam	Bani Amr
0	0	0	57	An Namas	0	0	0	12	Bani Amr	0	0	0	12	Bani Amr	0	0	0	12	South	Al Sa'd	Bani Amr
0	0	0	58	An Namas	0	0	0	4	Bani Amr	0	0	0	4	Bani Amr	0	0	0	13	South	Al Al-Sha'er	Bani Amr

## Geographical data at the populated area level

The nearest city or village with a hospital					The nearest town or village that have a care center					The nearest town or village that have an education					Distance (Km) - type of road				Direction	Populated area	Emirate or governorate or municipality
Distance (Km) - type of road				City or village	Distance (Km) - type of road				City or village	Distance (Km) - type of road				City or village							
Sea route	Rough	Easy	asphalt		Sea route	Rough	Easy	asphalt		Sea route	Rough	Easy	asphalt		Sea route	Rough	Easy	asphalt			
0	0	0	57	An Namas	0	0	0	12	Bani Amr	0	0	0	12	Bani Amr	0	0	0	12	South	Al Lohayfah	Bani Amr
0	0	0	59	An Namas	0	0	0	5	Bani Amr	0	0	0	0	0	0	0	14	South	Al Otayfah	Bani Amr	
0	0	0	59	An Namas	0	0	0	5	Bani Amr	0	0	0	1	Bani Amr	0	0	0	14	South	Al Mahfouz	Bani Amr
0	0	0	53	An Namas	0	0	0	0	0	0	0	0	0	0	0	8	Southeast	Al Al-Asfaa	Bani Amr		
0	0	0	55	An Namas	0	0	0	3	Bani Amr	0	0	0	3	Bani Amr	0	0	0	10	Southeast	Al Joayd	Bani Amr
0	29	0	45	An Namas	0	0	0	12	Bani Amr	0	0	0	12	Bani Amr	0	0	0	12	Southwest	Rahw Al-Kharq	Bani Amr
0	29	0	45	An Namas	0	29	0	0	Bani Amr	0	29	0	0	Bani Amr	0	29	0	0	West	Al-Mahzar	Bani Amr
0	28	0	45	An Namas	0	28	0	0	Bani Amr	0	28	0	0	Bani Amr	0	28	0	0	Southwest	Al-Amrah	Bani Amr
0	0	0	51	An Namas	0	0	0	1	Bani Amr	0	0	0	1	Bani Amr	0	0	0	6	South	Al Serah	Bani Amr
0	0	0	56	An Namas	0	0	0	11	Bani Amr	0	0	0	1	Bani Amr	0	0	0	11	Southeast	Lazmah	Bani Amr

## Geographical data at the populated area level

The nearest city or village with a hospital					The nearest town or village that have a care center					The nearest town or village that have an education					Distance (Km) - type of road				Direction	Populated area	Emirate or governorate or municipality
Distance (Km) - type of road				City or village	Distance (Km) - type of road				City or village	Distance (Km) - type of road				City or village							
Sea route	Rough	Easy	asphalt		Sea route	Rough	Easy	asphalt		Sea route	Rough	Easy	asphalt		Sea route	Rough	Easy	asphalt			
0	0	0	53	An Namas	0	0	0	2	Bani Amr	0	0	0	0		0	0	0	8	Southeast	Laft	Bani Amr
0	0	0	58	An Namas	0	0	0	2	Bani Amr	0	0	0	2	Bani Amr	0	0	0	13	Southeast	Al Jahel (Al Aref)	Bani Amr
0	0	0	59	An Namas	0	0	0	2	Bani Amr	0	0	0	2	Bani Amr	0	0	0	14	Southeast	Al Johur	Bani Amr
0	0	0	59	An Namas	0	0	0	5	Bani Amr	0	0	0	14	Bani Amr	0	0	0	14	East	Al-Qarn, Al Ammar, and Al Shamilah	Bani Amr
0	0	0	60	An Namas	0	0	15	0	Bani Amr	0	0	15	0	Bani Amr	0	0	15	0	Southeast	Zi Atim	Bani Amr
0	0	13	45	An Namas	0	0	0	6	Bani Amr	0	0	0	6	Bani Amr	0	0	0	13	Southeast	Al Al-Tabq	Bani Amr
0	0	0	60	An Namas	0	0	0	15	Bani Amr	0	0	0	15	Bani Amr	0	0	0	15	Southeast	Al Sahah and Al-Najfah	Bani Amr
0	0	0	59	An Namas	0	0	0	14	Bani Amr	0	0	0	14	Bani Amr	0	0	0	14	East	Al-Farsha	Bani Amr
0	0	0	56	An Namas	0	0	0	11	Bani Amr	0	0	0	4	Bani Amr	0	0	0	11	East	Al Helah (Latidah)	Bani Amr
0	0	0	52	An Namas	0	0	0	7	Bani Amr	0	0	0	1	Bani Amr	0	0	0	7	East	Al Khazim	Bani Amr

## Geographical data at the populated area level

The nearest city or village with a hospital					The nearest town or village that have a care center					The nearest town or village that have an education					Distance (Km) - type of road				Direction	Populated area	Emirate or governorate or municipality
Distance (Km) - type of road				City or village	Distance (Km) - type of road				City or village	Distance (Km) - type of road				City or village							
Sea route	Rough	Easy	asphalt		Sea route	Rough	Easy	asphalt		Sea route	Rough	Easy	asphalt		Sea route	Rough	Easy	asphalt			
0	0	0	55	An Namas	0	0	0	10	Bani Amr	0	0	0	0		0	0	0	10	East	Wadi Al-Ein and Al Sultan	Bani Amr
0	0	0	53	An Namas	0	0	0	8	Bani Amr	0	0	0	1	Bani Amr	0	0	0	8	East	Al Kharim	Bani Amr
0	0	0	50	An Namas	0	0	0	5	Bani Amr	0	0	0	1	Bani Amr	0	0	0	5	East	Al Sudan and Al-Qarn	Bani Amr
0	0	0	56	An Namas	0	0	0	2	Bani Amr	0	0	0	1	Bani Amr	0	0	0	11	Southeast	Al Fara'	Bani Amr
0	0	0	20	An Namas	0	0	0	1	As Sareh	0	0	0	1	As Sareh	0	0	0	20	North	Al Mesry and Al Arif	As Sareh
0	0	0	23	An Namas	0	0	0	3	As Sareh	0	0	0	0		0	0	0	2	Northwest	Al-Hirah and Al Nashwan	As Sareh
0	0	0	22	An Namas	0	0	0	3	As Sareh	0	0	0	1	As Sareh	0	0	0	2	Northwest	Al Nabhan	As Sareh
0	0	0	27	An Namas	0	0	0	3	As Sareh	0	0	0	3	As Sareh	0	0	0	7	Northwest	Al Ilyan	As Sareh
0	0	0	28	An Namas	0	0	0	4	As Sareh	0	0	0	4	As Sareh	0	0	0	8	Northwest	Al Mokaymel	As Sareh
0	0	0	25	An Namas	0	0	0	2	As Sareh	0	0	0	2	As Sareh	0	0	0	5	Northeast	Al-Jarah	As Sareh

## Geographical data at the populated area level

The nearest city or village with a hospital					The nearest town or village that have a care center					The nearest town or village that have an education					Distance (Km) - type of road				Direction	Populated area	Emirate or governorate or municipality
Distance (Km) - type of road				City or village	Distance (Km) - type of road				City or village	Distance (Km) - type of road				City or village							
Sea route	Rough	Easy	asphalt		Sea route	Rough	Easy	asphalt		Sea route	Rough	Easy	asphalt		Sea route	Rough	Easy	asphalt			
0	0	0	23	An Namas	0	0	0	0		0	0	0	0		0	0	0	3	North	Al-Sarw	As Sareh
0	0	0	24	An Namas	0	0	0	1	As Sareh	0	0	0	1	As Sareh	0	0	0	4	North	Al-Sahl	As Sareh
0	0	0	26	An Namas	0	0	0	5	As Sareh	0	0	0	0		0	0	0	6	North	Al-Adawah	As Sareh
0	0	0	28	An Namas	0	0	0	6	As Sareh	0	0	0	2	As Sareh	0	0	0	8	North	Al-Arsh	As Sareh
0	0	0	28	An Namas	0	0	0	6	As Sareh	0	0	0	0		0	0	0	8	North	Akram	As Sareh
0	0	0	28	An Namas	0	0	0	4	As Sareh	0	0	0	4	As Sareh	0	0	0	8	West	Wadi Al Mokaymel	As Sareh
0	27	0	0	An Namas	0	0	0	8	As Sareh	0	0	0	8	As Sareh	0	0	0	7	Northwest	Ar Rawh	As Sareh
0	25	0	35	An Namas	0	20	0	0	As Sareh	0	20	0	0	As Sareh	0	25	0	15	West	Al-Samdah	As Sareh
0	13	0	35	An Namas	0	8	0	0	As Sareh	0	8	0	0	As Sareh	0	13	0	15	West	Rohab	As Sareh
0	0	0	24	An Namas	0	0	0	6	As Sareh	0	0	0	1	As Sareh	0	0	0	4	South	Al Zafin	As Sareh



## Geographical data at the populated area level

The nearest city or village with a hospital					The nearest town or village that have a care center					The nearest town or village that have an education					Distance (Km) - type of road				Direction	Populated area	Emirate or governorate or municipality
Distance (Km) - type of road				City or village	Distance (Km) - type of road				City or village	Distance (Km) - type of road				City or village							
Sea route	Rough	Easy	asphalt		Sea route	Rough	Easy	asphalt		Sea route	Rough	Easy	asphalt		Sea route	Rough	Easy	asphalt			
0	0	7	20	An Namas	0	0	4	0	As Sareh	0	0	2	0	As Sareh	0	0	0	7	South	Magna	As Sareh
0	0	0	22	An Namas	0	0	0	3	As Sareh	0	0	0	0		0	0	0	2	South	Al-Gharaa	As Sareh
0	0	0	22	An Namas	0	0	0	3	As Sareh	0	0	0	3	As Sareh	0	0	0	2	Southwest	Al-Daqayiq	As Sareh
0	0	0	23	An Namas	0	0	0	1	As Sareh	0	0	0	1	As Sareh	0	0	0	3	South	Al-Shabariq	As Sareh
0	0	0	21	An Namas	0	0	0	0		0	0	0	0		0	0	0	1	South	Al Jamil	As Sareh
0	0	0	24	An Namas	0	0	0	2	As Sareh	0	0	0	2	As Sareh	0	0	0	4	East	Al-Qobal	As Sareh
0	0	0	25	An Namas	0	0	0	1	As Sareh	0	0	0	0		0	0	0	5	East	Zarna	As Sareh
0	0	0	26	An Namas	0	0	0	2	As Sareh	0	0	0	2	As Sareh	0	0	0	6	Southeast	Al Khamisah	As Sareh
0	0	5	24	An Namas	0	0	5	0	As Sareh	0	0	5	0	As Sareh	0	0	5	4	East	Al-Darorah	As Sareh
0	0	4	18	An Namas	0	0	2	0	As Sareh	0	0	2	0	As Sareh	0	0	4	4	East	Al-Mid	As Sareh

## Geographical data at the populated area level

The nearest city or village with a hospital					The nearest town or village that have a care center					The nearest town or village that have an education					Distance (Km) - type of road				Direction	Populated area	Emirate or governorate or municipality
Distance (Km) - type of road				City or village	Distance (Km) - type of road				City or village	Distance (Km) - type of road				City or village							
Sea route	Rough	Easy	asphalt		Sea route	Rough	Easy	asphalt		Sea route	Rough	Easy	asphalt		Sea route	Rough	Easy	asphalt			
0	0	0	26	An Namas	0	0	0	4	As Sareh	0	0	0	4	As Sareh	0	0	0	6	North	Yanif	As Sareh
0	0	0	29	An Namas	0	0	0	7	As Sareh	0	0	0	8	As Sareh	0	0	0	9	North	Al-Sahwah	As Sareh
0	15	0	20	An Namas	0	15	0	5	As Sareh	0	15	0	5	As Sareh	0	0	0	15	East	Al-Talhah	As Sareh
0	13	0	20	An Namas	0	13	0	5	As Sareh	0	13	0	5	As Sareh	0	8	0	5	East	Al-Atharib	As Sareh
0	15	0	20	An Namas	0	15	0	0	As Sareh	0	15	0	0	As Sareh	0	15	0	0	East	Al-Suwah	As Sareh
0	15	0	20	An Namas	0	15	0	0	As Sareh	0	15	0	0	As Sareh	0	15	0	0	East	Al-Ashbah Al-Sawdaa	As Sareh
0	0	0	15	An Namas	0	0	0	0		0	0	0	0		0	0	0	15	North	Al-Khadrah	Zeid Valley
0	0	0	16	An Namas	0	0	0	2	Zeid Valley	0	0	0	2	Zeid Valley	0	0	0	16	South	Khashram	Zeid Valley
0	0	0	15	An Namas	0	0	0	1	Zeid Valley	0	0	0	1	Zeid Valley	0	0	0	15	South	Al-Erq (Khamis Al-Erq)	Zeid Valley
0	0	0	12	An Namas	0	0	0	1	Zeid Valley	0	0	0	1	Zeid Valley	0	0	0	12	Southeast	Al Nasher	Zeid Valley

## Geographical data at the populated area level

The nearest city or village with a hospital					The nearest town or village that have a care center					The nearest town or village that have an education					Distance (Km) - type of road				Direction	Populated area	Emirate or governorate or municipality
Distance (Km) - type of road				City or village	Distance (Km) - type of road				City or village	Distance (Km) - type of road				City or village							
Sea route	Rough	Easy	asphalt		Sea route	Rough	Easy	asphalt		Sea route	Rough	Easy	asphalt		Sea route	Rough	Easy	asphalt			
0	0	0	21	An Namas	0	0	0	2	Zeid Valley	0	0	0	0		0	0	21	0	Southeast	Al-Medanah	Zeid Valley
0	0	0	11	An Namas	0	0	0	3	An Namas	0	0	0	1	Zeid Valley	0	0	0	11	South	Al Qahtan	Zeid Valley
0	0	0	11	An Namas	0	0	0	3	Zeid Valley	0	0	0	3	Zeid Valley	0	0	0	11	Southeast	Al Rahmah	Zeid Valley
0	0	0	16	An Namas	0	0	0	2	Zeid Valley	0	0	0	2	Zeid Valley	0	0	0	16	North	Al Tuwer	Zeid Valley
0	0	0	20	An Namas	0	0	0	3	Zeid Valley	0	0	0	0		0	0	0	20	Northwest	Al Gharan	Zeid Valley
0	0	0	10	An Namas	0	0	0	2	An Namas	0	0	0	0		0	0	0	10	South	Lahba	Zeid Valley
0	0	0	20	An Namas	0	0	0	3	Zeid Valley	0	0	0	1	Zeid Valley	0	0	0	20	Northwest	Bani Malih (Al-Zanub)	Zeid Valley
0	0	0	15	An Namas	0	0	0	1	Zeid Valley	0	0	0	1	Zeid Valley	0	0	0	15	South	Al Aziyah	Zeid Valley
0	0	0	10	An Namas	0	0	0	3	An Namas	0	0	0	3	An Namas	0	0	0	10	South	Al Al-Sultan	Zeid Valley
0	0	0	20	An Namas	0	0	0	5	Zeid Valley	0	0	0	1	Zeid Valley	0	0	0	20	North	Abu Qarnin	Zeid Valley

## Geographical data at the populated area level

The nearest city or village with a hospital					The nearest town or village that have a care center					The nearest town or village that have an education					Distance (Km) - type of road				Direction	Populated area	Emirate or governorate or municipality
Distance (Km) - type of road				City or village	Distance (Km) - type of road				City or village	Distance (Km) - type of road				City or village							
Sea route	Rough	Easy	asphalt		Sea route	Rough	Easy	asphalt		Sea route	Rough	Easy	asphalt		Sea route	Rough	Easy	asphalt			
0	0	0	15	An Namas	0	0	0	0		0	0	0	0		0	0	0	15	North	Maslamah	Zeid Valley
0	0	0	13	An Namas	0	0	0	1	Zeid Valley	0	0	0	1	Zeid Valley	0	0	0	13	North	Qawany Gharfah	Zeid Valley
0	0	0	20	An Namas	0	0	0	3	Zeid Valley	0	0	0	1	Zeid Valley	0	0	0	20	Northwest	Al Habashi (Shabraqah)	Zeid Valley
0	0	0	15	An Namas	0	0	0	4	Zeid Valley	0	0	0	0		0	0	0	15	North	Al Rehal	Zeid Valley
0	0	0	24	An Namas	0	0	0	8	Zeid Valley	0	0	0	6	Zeid Valley	0	0	0	24	Northeast	Al-Farsh	Zeid Valley
0	0	0	20	An Namas	0	0	0	4	Zeid Valley	0	0	0	4	Zeid Valley	0	0	0	20	Northwest	Al-Qarn and Al-Sharaf	Zeid Valley
0	0	0	17	An Namas	0	0	0	5	Zeid Valley	0	0	0	5	Zeid Valley	0	0	0	17	North	Al-Ghafar	Zeid Valley
0	0	0	15	An Namas	0	0	0	4	Zeid Valley	0	0	0	3	As Sareh	0	0	0	15	Northwest	Al-Zahraa	Zeid Valley
0	0	0	16	An Namas	0	0	0	5	Zeid Valley	0	0	0	5	Zeid Valley	0	0	0	16	Northwest	Al-Sayafah and Al Qiban	Zeid Valley
0	0	15	0	An Namas	0	0	4	0	Zeid Valley	0	0	4	0	Zeid Valley	0	0	0	15	Northwest	Al-Rakbah	Zeid Valley

## Geographical data at the populated area level

The nearest city or village with a hospital					The nearest town or village that have a care center					The nearest town or village that have an education					Distance (Km) - type of road				Direction	Populated area	Emirate or governorate or municipality
Distance (Km) - type of road				City or village	Distance (Km) - type of road				City or village	Distance (Km) - type of road				City or village							
Sea route	Rough	Easy	asphalt		Sea route	Rough	Easy	asphalt		Sea route	Rough	Easy	asphalt		Sea route	Rough	Easy	asphalt			
0	0	0	25	An Namas	0	0	0	5	Zeid Valley	0	0	0	5	Zeid Valley	0	0	0	25	Northwest	Faqi'	Zeid Valley
0	0	0	20	An Namas	0	0	0	2	Zeid Valley	0	0	0	2	Zeid Valley	0	0	18	2	North	Al Mastour	Zeid Valley
0	0	0	22	An Namas	0	0	0	4	Zeid Valley	0	0	0	4	Zeid Valley	0	0	22	0	North	Saqrah	Zeid Valley
0	0	0	23	An Namas	0	0	0	2	Zeid Valley	0	0	0	2	Zeid Valley	0	0	23	0	North	Azib	Zeid Valley
0	0	0	0		0	0	0	0		0	0	0	0		0	0	0	80	Northwest	Muhayil	Muhayil
0	0	0	10	Muhayil	0	0	0	10	Muhayil	0	0	0	0		0	0	0	10	Northeast	Al Ain	Muhayil
0	0	0	10	Muhayil	0	0	0	5	Muhayil	0	0	0	15	Muhayil	0	0	0	10	Northeast	Barazha	Muhayil
0	0	0	12	Muhayil	0	0	0	12	Muhayil	0	0	0	0		0	0	0	12	Northeast	Al-Arid	Muhayil
0	0	0	13	Muhayil	0	0	0	13	Muhayil	0	0	0	2	Muhayil	0	0	0	13	Northeast	Al-Maqla	Muhayil
0	0	0	12	Muhayil	0	0	0	12	Muhayil	0	0	0	1	Muhayil	0	0	0	12	Northeast	Al-Saman	Muhayil

## Geographical data at the populated area level

The nearest city or village with a hospital					The nearest town or village that have a care center					The nearest town or village that have an education					Distance (Km) - type of road				Direction	Populated area	Emirate or governorate or municipality
Distance (Km) - type of road				City or village	Distance (Km) - type of road				City or village	Distance (Km) - type of road				City or village							
Sea route	Rough	Easy	asphalt		Sea route	Rough	Easy	asphalt		Sea route	Rough	Easy	asphalt		Sea route	Rough	Easy	asphalt			
0	0	0	12	Muhayil	0	0	0	12	Muhayil	0	0	0	1	Muhayil	0	0	0	12	Northeast	Al-Manqzah	Muhayil
0	0	0	12	Muhayil	0	0	0	12	Muhayil	0	0	0	2	Muhayil	0	0	0	12	Northeast	Rahwah Masl	Muhayil
0	0	0	12	Muhayil	0	0	0	13	Muhayil	0	0	0	13	Muhayil	0	0	0	12	Northeast	Al-Mahmasah	Muhayil
0	0	0	12	Muhayil	0	0	0	3	Muhayil	0	0	0	13	Muhayil	0	0	0	12	Northeast	Al-Shorfah	Muhayil
0	0	0	12	Muhayil	0	0	0	12	Muhayil	0	0	0	3	Muhayil	0	0	0	12	Northeast	Al-Nazer	Muhayil
0	0	0	12	Muhayil	0	0	0	12	Muhayil	0	0	0	5	Muhayil	0	0	0	12	Northeast	Al-Alamah	Muhayil
0	0	0	15	Muhayil	0	0	0	5	Muhayil	0	0	0	5	Muhayil	0	0	0	15	Northeast	Shi'b Jadi'	Muhayil
0	0	0	14	Muhayil	0	0	0	5	Muhayil	0	0	0	5	Muhayil	0	0	0	14	Northeast	Al Azahin	Muhayil
0	0	0	14	Muhayil	0	0	0	5	Muhayil	0	0	0	5	Muhayil	0	0	0	14	Northeast	Qarn Al Maktub	Muhayil
0	0	0	15	Muhayil	0	0	0	10	Muhayil	0	0	0	15	Muhayil	0	0	0	15	Northeast	Al-Maymnah	Muhayil

## Geographical data at the populated area level

The nearest city or village with a hospital					The nearest town or village that have a care center					The nearest town or village that have an education					Distance (Km) - type of road				Direction	Populated area	Emirate or governorate or municipality
Distance (Km) - type of road				City or village	Distance (Km) - type of road				City or village	Distance (Km) - type of road				City or village							
Sea route	Rough	Easy	asphalt		Sea route	Rough	Easy	asphalt		Sea route	Rough	Easy	asphalt		Sea route	Rough	Easy	asphalt			
0	0	0	14	Muhayil	0	0	0	11	Muhayil	0	0	0	14	Muhayil	0	0	0	14	Northeast	Al-Khwaf	Muhayil
0	0	0	16	Muhayil	0	0	0	7	Muhayil	0	0	0	7	Muhayil	0	0	0	16	Northeast	Al-Mowirah	Muhayil
0	0	0	15	Muhayil	0	0	0	10	Muhayil	0	0	0	15	Muhayil	0	0	0	15	Northeast	Hisn Al-Khayalah	Muhayil
0	0	0	12	Muhayil	0	0	0	6	Muhayil	0	0	0	2	Muhayil	0	0	0	12	Northeast	Ghadir Al-Sheikh	Muhayil
0	0	2	10	Muhayil	0	0	2	0	Muhayil	0	0	1	0	Muhayil	0	0	2	10	Northeast	Al-Sa'ib	Muhayil
0	0	0	12	Muhayil	0	0	0	3	Muhayil	0	0	0	1	Muhayil	0	0	0	12	Northeast	Al-Barik	Muhayil
0	0	0	12	Muhayil	0	0	0	3	Muhayil	0	0	0	1	Muhayil	0	0	0	12	Northeast	Al-Mahya	Muhayil
0	0	0	12	Muhayil	0	0	0	3	Muhayil	0	0	0	1	Muhayil	0	0	0	12	Northeast	Al-Rafsah	Muhayil
0	0	0	13	Muhayil	0	0	0	3	Muhayil	0	0	0	1	Muhayil	0	0	0	13	Northeast	Zohrah Al-Masib	Muhayil
0	0	0	13	Muhayil	0	0	0	3	Muhayil	0	0	0	2	Muhayil	0	0	0	13	Northeast	Arsh Al-Hodn	Muhayil

## Geographical data at the populated area level

The nearest city or village with a hospital					The nearest town or village that have a care center					The nearest town or village that have an education					Distance (Km) - type of road				Direction	Populated area	Emirate or governorate or municipality
Distance (Km) - type of road				City or village	Distance (Km) - type of road				City or village	Distance (Km) - type of road				City or village							
Sea route	Rough	Easy	asphalt		Sea route	Rough	Easy	asphalt		Sea route	Rough	Easy	asphalt		Sea route	Rough	Easy	asphalt			
0	0	0	12	Muhayil	0	0	0	31	Muhayil	0	0	0	13	Muhayil	0	0	0	12	Northeast	Al-Merbah	Muhayil
0	0	0	12	Muhayil	0	0	0	5	Muhayil	0	0	0	0		0	0	0	12	Northeast	Al-Sud	Muhayil
0	0	0	13	Muhayil	0	0	0	3	Muhayil	0	0	0	3	Muhayil	0	0	0	13	Northeast	Al Taraf	Muhayil
0	0	0	14	Muhayil	0	0	0	1	Muhayil	0	0	0	11	Muhayil	0	0	0	14	Northeast	Al Taraf (the southern)	Muhayil
0	0	0	12	Muhayil	0	0	0	3	Muhayil	0	0	0	13	Muhayil	0	0	0	12	Northeast	Zahrah Al-Melas	Muhayil
0	0	0	13	Muhayil	0	0	0	5	Muhayil	0	0	0	2	Muhayil	0	0	0	13	Northeast	Zahrah fanan	Muhayil
0	0	0	13	Muhayil	0	0	0	5	Muhayil	0	0	0	0		0	0	0	13	Northeast	Al Qasba	Muhayil
0	0	0	12	Muhayil	0	0	0	2	Muhayil	0	0	0	0		0	0	0	12	Northeast	Al-Hajib	Muhayil
0	0	0	12	Muhayil	0	0	0	3	Muhayil	0	0	0	1	Muhayil	0	0	0	12	Northeast	Al-Arqu	Muhayil
0	0	0	12	Muhayil	0	0	0	3	Muhayil	0	0	0	1	Muhayil	0	0	0	12	Northeast	Al Haqwin	Muhayil



## Geographical data at the populated area level

The nearest city or village with a hospital					The nearest town or village that have a care center					The nearest town or village that have an education					Distance (Km) - type of road				Direction	Populated area	Emirate or governorate or municipality
Distance (Km) - type of road				City or village	Distance (Km) - type of road				City or village	Distance (Km) - type of road				City or village							
Sea route	Rough	Easy	asphalt		Sea route	Rough	Easy	asphalt		Sea route	Rough	Easy	asphalt		Sea route	Rough	Easy	asphalt			
0	0	0	16	Muhayil	0	0	0	9	Muhayil	0	0	0	4	Muhayil	0	0	0	16	Northeast	Al-Qanah	Muhayil
0	0	0	14	Muhayil	0	0	0	3	Muhayil	0	0	0	2	Muhayil	0	0	0	14	Northeast	Al-Rajfah	Muhayil
0	0	0	17	Muhayil	0	0	0	2	Muhayil	0	0	0	5	Muhayil	0	0	0	17	Northeast	She'b bin Me'jim	Muhayil
0	0	0	17	Muhayil	0	0	0	31	Muhayil	0	0	0	5	Muhayil	0	0	0	17	Northeast	Dark	Muhayil
0	0	0	18	Muhayil	0	0	0	2	Muhayil	0	0	0	1	Muhayil	0	0	0	18	Northeast	Haqw Al-Ma'sh	Muhayil
0	0	0	20	Muhayil	0	0	0	5	Muhayil	0	0	0	2	Muhayil	0	0	0	20	Northeast	Al-Shi'bah	Muhayil
0	0	0	14	Muhayil	0	0	0	1	Muhayil	0	0	0	1	Muhayil	0	0	0	14	Northeast	Al-Moslim	Muhayil
0	0	0	17	Muhayil	0	0	0	1	Muhayil	0	0	0	1	Muhayil	0	0	0	17	Northeast	Al-Qayim	Muhayil
0	0	0	15	Muhayil	0	0	0	1	Muhayil	0	0	0	1	Muhayil	0	0	0	15	Northeast	Al-Reqbah	Muhayil
0	0	0	15	Muhayil	0	0	0	0		0	0	0	0		0	0	0	15	Northeast	Al-Sha'thaa	Muhayil

## Geographical data at the populated area level

The nearest city or village with a hospital					The nearest town or village that have a care center					The nearest town or village that have an education					Distance (Km) - type of road				Direction	Populated area	Emirate or governorate or municipality
Distance (Km) - type of road				City or village	Distance (Km) - type of road				City or village	Distance (Km) - type of road				City or village							
Sea route	Rough	Easy	asphalt		Sea route	Rough	Easy	asphalt		Sea route	Rough	Easy	asphalt		Sea route	Rough	Easy	asphalt			
0	0	0	15	Muhayil	0	0	0	1	Muhayil	0	0	0	0		0	0	0	15	Northeast	Hesn Al-Zaharyah	Muhayil
0	0	0	17	Muhayil	0	0	0	1	Muhayil	0	0	0	0		0	0	0	17	Northeast	Zohrah Al-Khuwayniq	Muhayil
0	0	0	17	Muhayil	0	0	0	1	Muhayil	0	0	0	1	Muhayil	0	0	0	17	Northeast	Al Tewal	Muhayil
0	0	0	18	Muhayil	0	0	0	1	Muhayil	0	0	0	0		0	0	0	18	Northeast	Qern Al-Maa	Muhayil
0	0	0	17	Muhayil	0	0	0	1	Muhayil	0	0	0	1	Muhayil	0	0	0	17	Northeast	Al Jadouf	Muhayil
0	0	0	17	Muhayil	0	0	0	1	Muhayil	0	0	0	4	Muhayil	0	0	0	17	Northeast	Al-Ashraf	Muhayil
0	0	0	20	Muhayil	0	0	0	1	Muhayil	0	0	0	1	Muhayil	0	0	0	20	Northeast	Habil Al-Amir	Muhayil
0	0	0	20	Muhayil	0	0	0	1	Muhayil	0	0	0	1	Muhayil	0	0	0	20	Northeast	Al Khanik	Muhayil
0	0	0	21	Muhayil	0	0	0	1	Muhayil	0	0	0	1	Muhayil	0	0	0	21	Northeast	Al-Maqhumah	Muhayil
0	0	0	19	Muhayil	0	0	0	0		0	0	0	0		0	0	0	19	Northeast	Al-Keds	Muhayil

## Geographical data at the populated area level

The nearest city or village with a hospital					The nearest town or village that have a care center					The nearest town or village that have an education					Distance (Km) - type of road				Direction	Populated area	Emirate or governorate or municipality
Distance (Km) - type of road				City or village	Distance (Km) - type of road				City or village	Distance (Km) - type of road				City or village							
Sea route	Rough	Easy	asphalt		Sea route	Rough	Easy	asphalt		Sea route	Rough	Easy	asphalt		Sea route	Rough	Easy	asphalt			
0	0	0	19	Muhayil	0	0	0	2	Muhayil	0	0	0	2	Muhayil	0	0	0	19	Northeast	Al-Huffah	Muhayil
0	0	0	18	Muhayil	0	0	0	10	Muhayil	0	0	0	2	Muhayil	0	0	0	18	Northeast	Riyamah	Muhayil
0	0	0	15	Muhayil	0	0	0	10	Muhayil	0	0	0	2	Muhayil	0	0	0	15	Northeast	Zohrah Shedad	Muhayil
0	0	0	16	Muhayil	0	0	0	8	Muhayil	0	0	0	2	Muhayil	0	0	0	16	Northeast	Al-farsh (Al-Jerd)	Muhayil
0	0	0	17	Muhayil	0	0	0	2	Muhayil	0	0	0	2	Muhayil	0	0	0	17	North	Ma'fal	Muhayil
0	0	0	20	Muhayil	0	0	0	2	Muhayil	0	0	0	2	Muhayil	0	0	0	20	Northeast	She'bah Al-Dik	Muhayil
0	0	0	19	Muhayil	0	0	0	1	Muhayil	0	0	0	1	Muhayil	0	0	0	19	North	Al-Hashan	Muhayil
0	0	0	20	Muhayil	0	0	0	5	Muhayil	0	0	0	5	Muhayil	0	0	0	20	North	Al-Rwhaa (the upper)	Muhayil
0	0	0	20	Muhayil	0	0	0	7	Muhayil	0	0	0	6	Muhayil	0	0	0	20	North	Masnah	Muhayil
0	0	0	20	Muhayil	0	0	0	6	Muhayil	0	0	0	8	Muhayil	0	0	0	20	North	Al-Merazah	Muhayil

## Geographical data at the populated area level

The nearest city or village with a hospital					The nearest town or village that have a care center					The nearest town or village that have an education					Distance (Km) - type of road				Direction	Populated area	Emirate or governorate or municipality
Distance (Km) - type of road				City or village	Distance (Km) - type of road				City or village	Distance (Km) - type of road				City or village							
Sea route	Rough	Easy	asphalt		Sea route	Rough	Easy	asphalt		Sea route	Rough	Easy	asphalt		Sea route	Rough	Easy	asphalt			
0	0	0	16	Muhayil	0	0	0	8	Muhayil	0	0	0	8	Muhayil	0	0	0	16	North	Ruhaa I Khalif	Muhayil
0	0	0	18	Muhayil	0	0	0	10	Muhayil	0	0	0	0		0	0	0	18	North	Alhodn	Muhayil
0	0	0	17	Muhayil	0	0	0	6	Muhayil	0	0	0	6	Muhayil	0	0	0	17	North	mahalet Doman	Muhayil
0	0	0	22	Muhayil	0	0	0	7	Muhayil	0	0	0	4	Muhayil	0	0	0	22	North	Sayel	Muhayil
0	0	0	23	Muhayil	0	0	0	7	Muhayil	0	0	0	7	Muhayil	0	0	0	23	North	Qarn Al-Maeshbah	Muhayil
0	0	0	21	Muhayil	0	0	0	5	Muhayil	0	0	0	5	Muhayil	0	0	0	21	North	Al-Marabih	Muhayil
0	0	0	20	Muhayil	0	0	0	5	Muhayil	0	0	0	5	Muhayil	0	0	0	20	North	Al-Mesbah	Muhayil
0	0	0	17	Muhayil	0	0	0	6	Muhayil	0	0	0	6	Muhayil	0	0	0	17	North	Zahrah Al Oshan	Muhayil
0	0	0	17	Muhayil	0	0	0	3	Muhayil	0	0	0	3	Muhayil	0	0	0	17	North	Al-Marwah	Muhayil
0	0	0	15	Muhayil	0	0	0	0		0	0	0	0		0	0	0	15	North	Tarqesh	Muhayil

## Geographical data at the populated area level

The nearest city or village with a hospital					The nearest town or village that have a care center					The nearest town or village that have an education					Distance (Km) - type of road				Direction	Populated area	Emirate or governorate or municipality
Distance (Km) - type of road				City or village	Distance (Km) - type of road				City or village	Distance (Km) - type of road				City or village							
Sea route	Rough	Easy	asphalt		Sea route	Rough	Easy	asphalt		Sea route	Rough	Easy	asphalt		Sea route	Rough	Easy	asphalt			
0	0	0	16	Muhayil	0	0	0	3	Muhayil	0	0	0	3	Muhayil	0	0	0	16	North	Al-Mugher	Muhayil
0	0	0	15	Muhayil	0	0	0	1	Muhayil	0	0	0	1	Muhayil	0	0	0	15	North	Al-Zohrah	Muhayil
0	0	0	10	Muhayil	0	0	0	6	Muhayil	0	0	0	6	Muhayil	0	0	0	10	North	Al Shash	Muhayil
0	0	0	9	Muhayil	0	0	0	3	Muhayil	0	0	0	3	Muhayil	0	0	0	9	North	Al-Makhraf	Muhayil
0	0	0	9	Muhayil	0	0	0	4	Muhayil	0	0	0	4	Muhayil	0	0	0	9	North	Al-Kilah	Muhayil
0	0	0	10	Muhayil	0	0	0	3	Muhayil	0	0	0	3	Muhayil	0	0	0	10	North	Mahtarrah	Muhayil
0	0	0	8	Muhayil	0	0	0	5	Muhayil	0	0	0	5	Muhayil	0	0	0	8	North	Qarn Syfer	Muhayil
0	0	0	8	Muhayil	0	0	0	5	Muhayil	0	0	0	5	Muhayil	0	0	0	8	North	Al-Mayfaa	Muhayil
0	0	0	8	Muhayil	0	0	0	2	Muhayil	0	0	0	2	Muhayil	0	0	0	8	North	Habeel	Muhayil
0	0	0	9	Muhayil	0	0	0	5	Muhayil	0	0	0	5	Muhayil	0	0	0	9	North	Al Radah	Muhayil

## Geographical data at the populated area level

The nearest city or village with a hospital					The nearest town or village that have a care center					The nearest town or village that have an education					Distance (Km) - type of road				Direction	Populated area	Emirate or governorate or municipality
Distance (Km) - type of road				City or village	Distance (Km) - type of road				City or village	Distance (Km) - type of road				City or village							
Sea route	Rough	Easy	asphalt		Sea route	Rough	Easy	asphalt		Sea route	Rough	Easy	asphalt		Sea route	Rough	Easy	asphalt			
0	0	0	9	Muhayil	0	0	0	3	Muhayil	0	0	0	3	Muhayil	0	0	0	9	North	Al-Matur	Muhayil
0	0	0	9	Muhayil	0	0	0	6	Muhayil	0	0	0	1	Muhayil	0	0	0	9	North	Al-Kasur	Muhayil
0	0	0	9	Muhayil	0	0	0	6	Muhayil	0	0	0	2	Muhayil	0	0	0	9	North	Abu Shahr	Muhayil
0	0	0	9	Muhayil	0	0	0	5	Muhayil	0	0	0	3	Muhayil	0	0	0	9	North	Al Burud	Muhayil
0	0	0	9	Muhayil	0	0	0	6	Muhayil	0	0	0	2	Muhayil	0	0	0	9	North	Al-Marwah	Muhayil
0	0	0	8	Muhayil	0	0	0	4	Muhayil	0	0	0	3	Muhayil	0	0	0	8	North	Al-Meqn'ah	Muhayil
0	0	0	10	Muhayil	0	0	0	5	Muhayil	0	0	0	2	Muhayil	0	0	0	10	North	Meghwar	Muhayil
0	0	0	10	Muhayil	0	0	0	5	Muhayil	0	0	0	2	Muhayil	0	0	0	10	North	Al-Sadah (Al-Hesab)	Muhayil
0	0	0	25	Muhayil	0	0	0	3	Muhayil	0	0	0	0	0	0	0	25	Northwest	Al Ain	Muhayil	
0	0	0	26	Muhayil	0	0	0	3	Muhayil	0	0	0	4	Muhayil	0	0	0	26	Northwest	Al Demnah	Muhayil

## Geographical data at the populated area level

The nearest city or village with a hospital					The nearest town or village that have a care center					The nearest town or village that have an education					Distance (Km) - type of road				Direction	Populated area	Emirate or governorate or municipality
Distance (Km) - type of road				City or village	Distance (Km) - type of road				City or village	Distance (Km) - type of road				City or village							
Sea route	Rough	Easy	asphalt		Sea route	Rough	Easy	asphalt		Sea route	Rough	Easy	asphalt		Sea route	Rough	Easy	asphalt			
0	0	0	26	Muhayil	0	0	0	26	Muhayil	0	0	0	26	Muhayil	0	0	0	26	Northwest	Al Wajeed	Muhayil
0	0	0	16	Muhayil	0	0	0	4	Muhayil	0	0	0	4	Muhayil	0	0	0	16	Northwest	Jarf Al-Wa'raa	Muhayil
0	0	0	14	Muhayil	0	0	0	3	Muhayil	0	0	0	3	Muhayil	0	0	0	14	Northwest	Al-Khalfah	Muhayil
0	0	0	13	Muhayil	0	0	0	4	Muhayil	0	0	0	2	Muhayil	0	0	0	13	Northwest	Iajbin	Muhayil
0	0	0	12	Muhayil	0	0	0	4	Muhayil	0	0	0	1	Muhayil	0	0	0	12	Northwest	Hawd Mashit	Muhayil
0	0	0	12	Muhayil	0	0	0	4	Muhayil	0	0	0	0		0	0	0	12	Northwest	Rahbah Al-Haqw	Muhayil
0	0	0	10	Muhayil	0	0	0	10	Muhayil	0	0	0	10	Muhayil	0	0	0	10	West	Al Fara'	Muhayil
0	0	0	10	Muhayil	0	0	0	10	Muhayil	0	0	0	10	Muhayil	0	0	0	10	West	Al-Qarn Al-As'er	Muhayil
0	0	0	11	Muhayil	0	0	0	11	Muhayil	0	0	0	11	Muhayil	0	0	0	11	West	Al-Einah	Muhayil
0	0	0	11	Muhayil	0	0	0	11	Muhayil	0	0	0	3	Muhayil	0	0	0	11	West	Al-Qarunah	Muhayil

## Geographical data at the populated area level

The nearest city or village with a hospital					The nearest town or village that have a care center					The nearest town or village that have an education					Distance (Km) - type of road				Direction	Populated area	Emirate or governorate or municipality
Distance (Km) - type of road				City or village	Distance (Km) - type of road				City or village	Distance (Km) - type of road				City or village							
Sea route	Rough	Easy	asphalt		Sea route	Rough	Easy	asphalt		Sea route	Rough	Easy	asphalt		Sea route	Rough	Easy	asphalt			
0	0	0	13	Muhayil	0	0	0	13	Muhayil	0	0	0	13	Muhayil	0	0	0	13	West	Al-Matlawy	Muhayil
0	0	0	13	Muhayil	0	0	0	13	Muhayil	0	0	0	5	Muhayil	0	0	0	13	West	Alhodn	Muhayil
0	0	0	10	Muhayil	0	0	0	10	Muhayil	0	0	0	10	Muhayil	0	0	0	10	West	Al-Marwah	Muhayil
0	0	0	13	Muhayil	0	0	0	13	Muhayil	0	0	0	0		0	0	0	13	West	Al-Meshbah	Muhayil
0	8	0	7	Muhayil	0	8	0	7	Muhayil	0	0	0	0		0	8	0	7	West	Al-Rab'	Muhayil
0	0	0	14	Muhayil	0	0	0	14	Muhayil	0	0	0	14	Muhayil	0	0	0	14	West	Al-Harquf	Muhayil
0	0	0	16	Muhayil	0	0	0	16	Muhayil	0	0	0	16	Muhayil	0	0	0	16	Northwest	Sawda	Muhayil
0	0	0	18	Muhayil	0	0	0	18	Muhayil	0	0	0	0		0	0	0	18	West	Al-Meshbah	Muhayil
0	0	0	16	Muhayil	0	0	0	16	Muhayil	0	0	0	1	Muhayil	0	0	0	16	West	Al-Shabaqat	Muhayil
0	0	0	15	Muhayil	0	0	0	15	Muhayil	0	0	0	2	Muhayil	0	0	0	15	West	Al-Moghilat	Muhayil



## Geographical data at the populated area level

The nearest city or village with a hospital					The nearest town or village that have a care center					The nearest town or village that have an education					Distance (Km) - type of road				Direction	Populated area	Emirate or governorate or municipality
Distance (Km) - type of road				City or village	Distance (Km) - type of road				City or village	Distance (Km) - type of road				City or village							
Sea route	Rough	Easy	asphalt		Sea route	Rough	Easy	asphalt		Sea route	Rough	Easy	asphalt		Sea route	Rough	Easy	asphalt			
0	0	17	20	Muhayil	0	0	15	0	Hamid Alalayah	0	0	15	0	Hamid Alalayah	0	0	17	20	Northwest	Al-Sawdaa	Muhayil
0	0	0	39	Muhayil	0	0	0	11	Hamid Alalayah	0	0	0	11	Hamid Alalayah	0	0	0	39	Northwest	Al-Khawrem	Muhayil
0	0	0	40	Muhayil	0	0	0	10	Hamid Alalayah	0	0	0	10	Hamid Alalayah	0	0	0	40	Northwest	Al-Nabaat	Muhayil
0	0	0	64	Muhayil	0	0	0	14	Hamid Alalayah	0	0	0	14	Hamid Alalayah	0	0	0	64	Northwest	Al-Sud	Muhayil
0	0	25	30	Muhayil	0	0	3	0	Hamid Alalayah	0	0	3	0	Hamid Alalayah	0	0	25	30	Northwest	Al-Rab'	Muhayil
0	0	23	30	Muhayil	0	0	5	0	Hamid Alalayah	0	0	5	0	Hamid Alalayah	0	0	23	30	Northwest	Larin	Muhayil
0	0	26	30	Muhayil	0	0	2	0	Hamid Alalayah	0	0	2	0	Hamid Alalayah	0	0	26	30	Northwest	Al-Suwan	Muhayil
0	0	23	30	Muhayil	0	0	5	0	Hamid Alalayah	0	0	5	0	Hamid Alalayah	0	0	23	30	Northwest	Al-Meghbarah	Muhayil
0	0	25	30	Muhayil	0	0	3	0	Hamid Alalayah	0	0	3	0	Hamid Alalayah	0	0	25	30	Northwest	Al-Selah	Muhayil
0	0	22	30	Muhayil	0	0	6	0	Hamid Alalayah	0	0	6	0	Hamid Alalayah	0	0	22	30	Northwest	Al-Daghrhah	Muhayil

## Geographical data at the populated area level

The nearest city or village with a hospital					The nearest town or village that have a care center					The nearest town or village that have an education					Distance (Km) - type of road				Direction	Populated area	Emirate or governorate or municipality
Distance (Km) - type of road				City or village	Distance (Km) - type of road				City or village	Distance (Km) - type of road				City or village							
Sea route	Rough	Easy	asphalt		Sea route	Rough	Easy	asphalt		Sea route	Rough	Easy	asphalt		Sea route	Rough	Easy	asphalt			
0	0	23	30	Muhayil	0	0	5	0	Hamid Alalayah	0	0	5	0	Hamid Alalayah	0	0	23	30	Northwest	Al-Qa'rah	Muhayil
0	0	21	30	Muhayil	0	0	7	0	Hamid Alalayah	0	0	7	0	Hamid Alalayah	0	0	21	30	Northwest	Awjid	Muhayil
0	0	0	30	Muhayil	0	0	0	20	Hamid Alalayah	0	0	0	20	Hamid Alalayah	0	0	0	30	Northwest	Batir	Muhayil
0	0	0	29	Muhayil	0	0	0	20	Hamid Alalayah	0	0	0	20	Hamid Alalayah	0	0	0	29	Northwest	Al-Malwah	Muhayil
0	0	0	32	Muhayil	0	0	0	15	Hamid Alalayah	0	0	0	15	Hamid Alalayah	0	0	0	32	Northwest	Ra'y Mibrayah	Muhayil
0	0	0	31	Muhayil	0	0	0	20	Hamid Alalayah	0	0	0	20	Hamid Alalayah	0	0	0	31	Northwest	Shorfah Al-Aly	Muhayil
0	0	0	33	Muhayil	0	0	0	12	Hamid Alalayah	0	0	0	12	Hamid Alalayah	0	0	0	33	Northwest	Al-Maqa'd Al-Sud	Muhayil
0	0	0	28	Muhayil	0	0	0	22	Hamid Alalayah	0	0	0	22	Hamid Alalayah	0	0	0	28	Northwest	Al-Wash'	Muhayil
0	0	0	33	Muhayil	0	0	0	24	Hamid Alalayah	0	0	0	24	Hamid Alalayah	0	0	0	33	Northwest	Al Qaz'a	Muhayil
0	0	0	34	Muhayil	0	0	0	16	Hamid Alalayah	0	0	0	16	Hamid Alalayah	0	0	0	34	Northwest	Al-Mesyad	Muhayil

## Geographical data at the populated area level

The nearest city or village with a hospital					The nearest town or village that have a care center					The nearest town or village that have an education					Distance (Km) - type of road				Direction	Populated area	Emirate or governorate or municipality
Distance (Km) - type of road				City or village	Distance (Km) - type of road				City or village	Distance (Km) - type of road				City or village							
Sea route	Rough	Easy	asphalt		Sea route	Rough	Easy	asphalt		Sea route	Rough	Easy	asphalt		Sea route	Rough	Easy	asphalt			
0	13	0	30	Muhayil	0	3	0	0	Habton	0	3	0	0	Habton	0	13	0	30	West	Lahban and Al-Shaml	Muhayil
0	5	0	30	Muhayil	0	5	0	0	Habton	0	5	0	0	Habton	0	5	0	30	West	Khalsah	Muhayil
0	16	0	30	Muhayil	0	6	0	0	Hamid Alalayah	0	6	0	0	Hamid Alalayah	0	16	0	30	Northwest	Shi'b Al-Maghis	Muhayil
0	0	0	29	Muhayil	0	0	0	29	Muhayil	0	0	0	9	Muhayil	0	0	0	29	Northwest	Al-Hazm	Muhayil
0	0	0	30	Muhayil	0	0	0	30	Muhayil	0	0	0	10	Muhayil	0	0	0	30	Northwest	Shi'b Aqidah	Muhayil
0	0	0	12	Muhayil	0	0	0	12	Muhayil	0	0	0	12	Muhayil	0	0	0	12	West	Al Nasefa	Muhayil
0	0	0	13	Muhayil	0	0	0	13	Muhayil	0	0	0	6	Muhayil	0	0	0	13	West	Ra'y Umm Seyal	Muhayil
0	0	0	17	Muhayil	0	0	0	17	Muhayil	0	0	0	3	Muhayil	0	0	0	17	West	Rafi' and Shi'b Mezah	Muhayil
0	0	0	15	Muhayil	0	0	0	15	Muhayil	0	0	0	5	Muhayil	0	0	0	15	West	Qarn Al-Bateh	Muhayil
0	0	0	30	Muhayil	0	0	0	30	Muhayil	0	0	0	10	Muhayil	0	0	0	30	West	Qarn Al-Sabih and Al-Waly	Muhayil

## Geographical data at the populated area level

The nearest city or village with a hospital					The nearest town or village that have a care center					The nearest town or village that have an education					Distance (Km) - type of road				Direction	Populated area	Emirate or governorate or municipality
Distance (Km) - type of road				City or village	Distance (Km) - type of road				City or village	Distance (Km) - type of road				City or village							
Sea route	Rough	Easy	asphalt		Sea route	Rough	Easy	asphalt		Sea route	Rough	Easy	asphalt		Sea route	Rough	Easy	asphalt			
0	0	0	20	Muhayil	0	0	0	20	Muhayil	0	0	0	1	Muhayil	0	0	0	20	West	Al-Aqayil	Muhayil
0	0	0	23	Muhayil	0	0	0	23	Muhayil	0	0	0	5	Muhayil	0	0	0	23	West	Shanqel	Muhayil
0	0	0	25	Muhayil	0	0	0	25	Muhayil	0	0	0	6	Muhayil	0	0	0	25	West	Al-Mehjar	Muhayil
0	0	0	28	Muhayil	0	0	0	28	Muhayil	0	0	0	8	Muhayil	0	0	0	28	West	Ezbah Silan	Muhayil
0	0	0	19	Muhayil	0	0	0	0		0	0	0	0		0	0	0	19	West	Al-Hashf and Shi'b Ma'in	Muhayil
0	0	0	22	Muhayil	0	0	0	12	Bahr Abu Sukaynah	0	0	0	2	Muhayil	0	0	0	22	West	Al-Bohayraa	Muhayil
0	0	0	12	Muhayil	0	0	0	12	Muhayil	0	0	0	12	Muhayil	0	0	0	12	Southwest	Qarn Sidan	Muhayil
0	0	0	11	Muhayil	0	0	0	11	Muhayil	0	0	0	11	Muhayil	0	0	0	11	Southwest	Kadhah Ghilan	Muhayil
0	0	0	9	Muhayil	0	0	0	9	Muhayil	0	0	0	9	Muhayil	0	0	0	9	Southwest	Qarn Mi'dash	Muhayil
0	0	0	8	Muhayil	0	0	0	8	Muhayil	0	0	0	8	Muhayil	0	0	0	8	Southwest	Qarn Al-Waj'	Muhayil

## Geographical data at the populated area level

The nearest city or village with a hospital					The nearest town or village that have a care center					The nearest town or village that have an education					Distance (Km) - type of road				Direction	Populated area	Emirate or governorate or municipality
Distance (Km) - type of road				City or village	Distance (Km) - type of road				City or village	Distance (Km) - type of road				City or village							
Sea route	Rough	Easy	asphalt		Sea route	Rough	Easy	asphalt		Sea route	Rough	Easy	asphalt		Sea route	Rough	Easy	asphalt			
0	0	0	11	Muhayil	0	0	0	11	Muhayil	0	0	0	8	Muhayil	0	0	0	11	Southwest	Al-Shorfah	Muhayil
0	0	0	9	Muhayil	0	0	0	9	Muhayil	0	0	0	9	Muhayil	0	0	0	9	Southwest	Zahrah Al-Sherij	Muhayil
0	0	0	7	Muhayil	0	0	0	7	Muhayil	0	0	0	7	Muhayil	0	0	0	7	Southwest	Zahrah Al-Janah	Muhayil
0	0	0	6	Muhayil	0	0	0	6	Muhayil	0	0	0	0		0	0	0	6	Southwest	Qarn Al-Radighah	Muhayil
0	0	0	5	Muhayil	0	0	0	5	Muhayil	0	0	0	0		0	0	0	5	Southwest	Khayi' Al-Suwaydaa	Muhayil
0	23	0	20	Muhayil	0	3	0	0	Habton	0	3	0	0	Habton	0	23	0	20	West	Zafnaqah	Muhayil
0	22	0	20	Muhayil	0	2	0	0	Habton	0	2	0	0	Habton	0	22	0	20	West	Shi'b Naq'aa	Muhayil
0	22	0	20	Muhayil	0	2	0	0	Habton	0	2	0	0	Habton	0	22	0	20	West	Rib' Al-Kalbah	Muhayil
0	0	7	20	Muhayil	0	0	7	6	Habton	0	0	7	6	Habton	0	0	7	20	West	Wadi Al-Raj'aa (Al-Raj'an)	Muhayil
0	0	0	6	Muhayil	0	0	0	6	Muhayil	0	0	0	6	Muhayil	0	0	0	6	Southeast	Al-Khyi'	Muhayil

## Geographical data at the populated area level

The nearest city or village with a hospital					The nearest town or village that have a care center					The nearest town or village that have an education					Distance (Km) - type of road				Direction	Populated area	Emirate or governorate or municipality
Distance (Km) - type of road				City or village	Distance (Km) - type of road				City or village	Distance (Km) - type of road				City or village							
Sea route	Rough	Easy	asphalt		Sea route	Rough	Easy	asphalt		Sea route	Rough	Easy	asphalt		Sea route	Rough	Easy	asphalt			
0	0	0	5	Muhayil	0	0	0	5	Muhayil	0	0	0	5	Muhayil	0	0	0	5	Southeast	Al-Khazan	Muhayil
0	0	0	5	Muhayil	0	0	0	5	Muhayil	0	0	0	5	Muhayil	0	0	0	5	Southeast	Sajl	Muhayil
0	0	0	11	Muhayil	0	0	0	11	Muhayil	0	0	0	11	Muhayil	0	0	0	11	Southeast	Al-Kesr	Muhayil
0	0	0	12	Muhayil	0	0	0	12	Muhayil	0	0	0	2	Muhayil	0	0	0	12	Southeast	Al-Asad	Muhayil
0	0	0	11	Muhayil	0	0	0	11	Muhayil	0	0	0	9	Muhayil	0	0	0	11	Southeast	Al-Wasi'	Muhayil
0	0	0	18	Muhayil	0	0	0	18	Muhayil	0	0	0	1	Muhayil	0	0	0	18	Southeast	Al-Hankah	Muhayil
0	0	0	18	Muhayil	0	0	0	18	Muhayil	0	0	0	2	Muhayil	0	0	0	18	Southeast	Kheb Kherjan	Muhayil
0	0	0	17	Muhayil	0	0	0	17	Muhayil	0	0	0	1	Muhayil	0	0	0	17	Southeast	Al-Reed	Muhayil
0	0	0	17	Muhayil	0	0	0	17	Muhayil	0	0	0	0	0	0	0	17	Southeast	Al-Jahayif	Muhayil	
0	0	0	19	Muhayil	0	0	0	19	Muhayil	0	0	0	1	Muhayil	0	0	0	19	Southeast	Qarn Al-Qarrah	Muhayil

## Geographical data at the populated area level

The nearest city or village with a hospital					The nearest town or village that have a care center					The nearest town or village that have an education					Distance (Km) - type of road				Direction	Populated area	Emirate or governorate or municipality
Distance (Km) - type of road				City or village	Distance (Km) - type of road				City or village	Distance (Km) - type of road				City or village							
Sea route	Rough	Easy	asphalt		Sea route	Rough	Easy	asphalt		Sea route	Rough	Easy	asphalt		Sea route	Rough	Easy	asphalt			
0	0	0	16	Muhayil	0	0	0	0		0	0	0	1	Muhayil	0	0	0	16	Southeast	Al-Jard	Muhayil
0	0	0	16	Muhayil	0	0	0	16	Muhayil	0	0	0	0		0	0	0	16	Southeast	Ofuq	Muhayil
0	5	0	20	Muhayil	0	5	0	20	Muhayil	0	5	0	20	Muhayil	0	5	0	20	Southeast	Al-Hamah	Muhayil
0	15	0	20	Muhayil	0	15	0	20	Muhayil	0	0	0	0		0	15	0	20	Southeast	Saqamah	Muhayil
0	0	13	20	Muhayil	0	0	13	20	Muhayil	0	0	2	0	Muhayil	0	0	13	20	Southeast	Najd (Walh Najd)	Muhayil
0	29	0	20	Muhayil	0	29	0	1	Wasaneb	0	16	0	0	Muhayil	0	29	0	20	Southeast	Qarn Al-Ajmah	Muhayil
0	15	0	20	Muhayil	0	15	0	10	Wasaneb	0	5	0	0	Muhayil	0	15	0	20	Southeast	Al-Meshbah	Muhayil
0	0	2	20	Muhayil	0	0	2	20	Muhayil	0	0	2	0	Muhayil	0	0	2	20	Southeast	Al-Majmamah	Muhayil
0	0	0	16	Muhayil	0	0	0	16	Muhayil	0	0	0	4	Muhayil	0	0	0	16	Southeast	Khathl	Muhayil
0	0	0	9	Muhayil	0	0	0	9	Muhayil	0	0	0	9	Muhayil	0	0	0	9	East	Zahret Al Moshirah	Muhayil

## Geographical data at the populated area level

The nearest city or village with a hospital					The nearest town or village that have a care center					The nearest town or village that have an education					Distance (Km) - type of road				Direction	Populated area	Emirate or governorate or municipality
Distance (Km) - type of road				City or village	Distance (Km) - type of road				City or village	Distance (Km) - type of road				City or village							
Sea route	Rough	Easy	asphalt		Sea route	Rough	Easy	asphalt		Sea route	Rough	Easy	asphalt		Sea route	Rough	Easy	asphalt			
0	0	0	9	Muhayil	0	0	0	9	Muhayil	0	0	0	9	Muhayil	0	0	0	9	East	Zahret Denden	Muhayil
0	0	0	8	Muhayil	0	0	0	8	Muhayil	0	0	0	8	Muhayil	0	0	0	8	East	Al Fara'	Muhayil
0	0	0	7	Muhayil	0	0	0	3	Muhayil	0	0	0	3	Muhayil	0	0	0	7	East	Qafwan	Muhayil
0	0	0	7	Muhayil	0	0	0	3	Muhayil	0	0	0	3	Muhayil	0	0	0	7	East	Ibn Shatayah	Muhayil
0	0	0	7	Muhayil	0	0	0	3	Muhayil	0	0	0	3	Muhayil	0	0	0	7	East	Me'sam	Muhayil
0	0	0	8	Muhayil	0	0	0	4	Muhayil	0	0	0	4	Muhayil	0	0	0	8	East	Matir	Muhayil
0	0	0	8	Muhayil	0	0	0	3	Muhayil	0	0	0	3	Muhayil	0	0	0	8	East	Al-Majder	Muhayil
0	0	0	11	Muhayil	0	0	0	3	Muhayil	0	0	0	3	Muhayil	0	0	0	11	East	Al-Raqshat	Muhayil
0	0	0	12	Muhayil	0	0	0	3	Muhayil	0	0	0	3	Muhayil	0	0	0	12	East	Al-Maqsam	Muhayil
0	0	0	12	Muhayil	0	0	0	2	Muhayil	0	0	0	0		0	0	0	12	East	Al-Abdah	Muhayil



## Geographical data at the populated area level

The nearest city or village with a hospital					The nearest town or village that have a care center					The nearest town or village that have an education					Distance (Km) - type of road				Direction	Populated area	Emirate or governorate or municipality
Distance (Km) - type of road				City or village	Distance (Km) - type of road				City or village	Distance (Km) - type of road				City or village							
Sea route	Rough	Easy	asphalt		Sea route	Rough	Easy	asphalt		Sea route	Rough	Easy	asphalt		Sea route	Rough	Easy	asphalt			
0	0	0	13	Muhayil	0	0	0	5	Muhayil	0	0	0	1	Muhayil	0	0	0	13	East	Ajawer	Muhayil
0	0	0	17	Muhayil	0	0	0	3	Muhayil	0	0	0	5	Muhayil	0	0	0	17	East	Al-Ghashyah	Muhayil
0	0	0	14	Muhayil	0	0	0	5	Muhayil	0	0	0	3	Muhayil	0	0	0	14	East	Al-Ghalifaa	Muhayil
0	32	0	20	Muhayil	0	32	0	20	Muhayil	0	0	0	0		0	32	0	20	West	Al Daboub	Muhayil
0	0	0	25	Muhayil	0	0	0	5	Muhayil	0	0	0	13	Muhayil	0	0	0	25	East	Hodn Zohayr	Muhayil
0	0	0	25	Muhayil	0	0	0	5	Muhayil	0	0	0	2	Muhayil	0	0	0	25	East	Shibah Al-Dibaa	Muhayil
0	0	0	25	Muhayil	0	0	0	5	Muhayil	0	0	0	2	Muhayil	0	0	0	25	East	Zi Al-Janin	Muhayil
0	0	0	25	Muhayil	0	0	0	4	Muhayil	0	0	0	3	Muhayil	0	0	0	25	East	Warithah	Muhayil
0	0	0	24	Muhayil	0	0	0	4	Muhayil	0	0	0	4	Muhayil	0	0	0	24	East	Tib Al-Esm	Muhayil
0	0	0	24	Muhayil	0	0	0	3	Muhayil	0	0	0	3	Muhayil	0	0	0	24	East	Al-A'uj	Muhayil

## Geographical data at the populated area level

The nearest city or village with a hospital					The nearest town or village that have a care center					The nearest town or village that have an education					Distance (Km) - type of road				Direction	Populated area	Emirate or governorate or municipality
Distance (Km) - type of road				City or village	Distance (Km) - type of road				City or village	Distance (Km) - type of road				City or village							
Sea route	Rough	Easy	asphalt		Sea route	Rough	Easy	asphalt		Sea route	Rough	Easy	asphalt		Sea route	Rough	Easy	asphalt			
0	0	0	23	Muhayil	0	0	0	1	Muhayil	0	0	0	1	Muhayil	0	0	0	23	East	Al-Shat	Muhayil
0	0	0	23	Muhayil	0	0	0	0		0	0	0	0		0	0	0	23	East	Al-Ajmah	Muhayil
0	0	0	23	Muhayil	0	0	0	1	Muhayil	0	0	0	1	Muhayil	0	0	0	23	East	Zi Yebrin	Muhayil
0	0	0	22	Muhayil	0	0	0	2	Muhayil	0	0	0	2	Muhayil	0	0	0	22	East	Qarin	Muhayil
0	0	0	20	Muhayil	0	0	0	3	Muhayil	0	0	0	3	Muhayil	0	0	0	20	East	Al-Badlah	Muhayil
0	0	0	33	Muhayil	0	0	0	0		0	0	0	0		0	0	0	33	South	Qena	Qena
0	0	0	34	Muhayil	0	0	0	1	Qena	0	0	0	0		0	0	0	1	East	Building	Qena
0	0	0	33	Muhayil	0	0	0	1	Qena	0	0	0	1	Qena	0	0	0	1	Southeast	Alerqain	Qena
0	0	0	34	Muhayil	0	0	0	1	Qena	0	0	0	1	Qena	0	0	0	1	West	Al-Hodn (Al-Atf)	Qena
0	0	0	34	Muhayil	0	0	0	1	Qena	0	0	0	1	Qena	0	0	0	1	West	Al-Jabhaa	Qena

## Geographical data at the populated area level

The nearest city or village with a hospital					The nearest town or village that have a care center					The nearest town or village that have an education					Distance (Km) - type of road				Direction	Populated area	Emirate or governorate or municipality
Distance (Km) - type of road				City or village	Distance (Km) - type of road				City or village	Distance (Km) - type of road				City or village							
Sea route	Rough	Easy	asphalt		Sea route	Rough	Easy	asphalt		Sea route	Rough	Easy	asphalt		Sea route	Rough	Easy	asphalt			
0	0	0	34	Muhayil	0	0	0	1	Qena	0	0	0	1	Qena	0	0	0	1	Northwest	Al-Hedan Al-Makahil	Qena
0	0	0	35	Muhayil	0	0	0	2	Qena	0	0	0	0	Qena	0	0	0	2	Northwest	Al-Sharaf (Ghaflah)	Qena
0	0	0	35	Muhayil	0	0	0	2	Qena	0	0	0	1	Qena	0	0	0	2	West	Al-Kharian	Qena
0	0	0	36	Muhayil	0	0	0	3	Qena	0	0	0	1	Qena	0	0	0	3	West	Al-Qarnin	Qena
0	0	0	36	Muhayil	0	0	0	3	Qena	0	0	0	2	Qena	0	0	0	3	West	Umm Magharbah	Qena
0	0	0	36	Muhayil	0	0	0	3	Qena	0	0	0	4	Qena	0	0	0	3	West	Al-Gharifah	Qena
0	0	0	36	Muhayil	0	0	0	3	Qena	0	0	0	1	Qena	0	0	0	3	Northwest	Al Jishah	Qena
0	0	0	35	Muhayil	0	0	0	2	Qena	0	0	0	1	Qena	0	0	0	2	North	Al Khadrah	Qena
0	0	0	34	Muhayil	0	0	0	2	Qena	0	0	0	2	Qena	0	0	0	2	North	Al-Moktalyah	Qena
0	0	0	36	Muhayil	0	0	0	2	Qena	0	0	0	0	Qena	0	0	0	2	Southwest	Al-Batinah (Al-Hedmah)	Qena

Table (33 - 141 )

## Geographical data at the populated area level

The nearest city or village with a hospital					The nearest town or village that have a care center					The nearest town or village that have an education					Distance (Km) - type of road				Direction	Populated area	Emirate or governorate or municipality
Distance (Km) - type of road				City or village	Distance (Km) - type of road				City or village	Distance (Km) - type of road				City or village							
Sea route	Rough	Easy	asphalt		Sea route	Rough	Easy	asphalt		Sea route	Rough	Easy	asphalt		Sea route	Rough	Easy	asphalt			
0	0	0	36	Muhayil	0	0	0	3	Qena	0	0	0	2	Qena	0	0	0	3	West	Al-Jabhaa	Qena
0	0	0	35	Muhayil	0	0	0	2	Qena	0	0	0	1	Qena	0	0	0	2	Southwest	Al-Kathl	Qena
0	0	0	36	Muhayil	0	0	0	3	Qena	0	0	0	1	Qena	0	0	0	3	South	Meqrin	Qena
0	0	0	37	Muhayil	0	0	0	4	Qena	0	0	0	2	Qena	0	0	0	4	Southwest	Al-Raq'ah (Al-Zahran)	Qena
0	0	0	38	Muhayil	0	0	0	5	Qena	0	0	0	3	Qena	0	0	0	5	Southwest	Al-Rahah	Qena
0	0	0	37	Muhayil	0	0	0	4	Qena	0	0	0	2	Qena	0	0	0	4	Southwest	Al-Khaniq (Al-Jashah)	Qena
0	0	0	36	Muhayil	0	0	0	3	Qena	0	0	0	2	Qena	0	0	0	3	South	Al-Baq'ah and Al-Rahwah	Qena
0	0	0	37	Muhayil	0	0	0	4	Qena	0	0	0	0	0	0	0	4	South	Mehdan (Al-Qarn)	Qena	
0	0	0	38	Muhayil	0	0	0	5	Qena	0	0	0	0	0	0	0	5	South	Al-Sahir	Qena	
0	0	0	39	Muhayil	0	0	0	6	Qena	0	0	0	1	Qena	0	0	0	6	South	Al-Kheryan and Al-Maqa'd	Qena

## Geographical data at the populated area level

The nearest city or village with a hospital					The nearest town or village that have a care center					The nearest town or village that have an education					Distance (Km) - type of road				Direction	Populated area	Emirate or governorate or municipality
Distance (Km) - type of road				City or village	Distance (Km) - type of road				City or village	Distance (Km) - type of road				City or village							
Sea route	Rough	Easy	asphalt		Sea route	Rough	Easy	asphalt		Sea route	Rough	Easy	asphalt		Sea route	Rough	Easy	asphalt			
0	0	0	40	Muhayil	0	0	0	7	Qena	0	0	0	2	Qena	0	0	0	7	South	Ashab	Qena
0	0	0	39	Muhayil	0	0	0	6	Qena	0	0	0	5	Qena	0	0	0	6	South	Al-Maghber	Qena
0	0	0	39	Muhayil	0	0	0	6	Qena	0	0	0	5	Qena	0	0	0	6	South	Al-Maghdarah	Qena
0	0	33	0	Muhayil	0	0	6	0	Qena	0	0	5	0	Qena	0	0	6	0	South	Al-Tawilah	Qena
0	0	0	43	Muhayil	0	0	0	10	Qena	0	0	0	9	Qena	0	0	0	10	South	Meshraf	Qena
0	0	0	42	Muhayil	0	0	0	9	Qena	0	0	0	8	Qena	0	0	0	9	South	Al-Jamrah	Qena
0	0	0	43	Muhayil	0	0	0	4	Qena	0	0	0	0		0	0	0	10	South	Al-Hathmah	Qena
0	0	0	45	Muhayil	0	0	0	4	Qena	0	0	0	2	Qena	0	0	0	12	South	Umm Hodn	Qena
0	0	0	45	Muhayil	0	0	0	4	Qena	0	0	0	2	Qena	0	0	0	12	South	Mesnad	Qena
0	0	0	45	Muhayil	0	0	0	12	Qena	0	0	0	11	Qena	0	0	0	12	South	Shabhah	Qena

## Geographical data at the populated area level

The nearest city or village with a hospital					The nearest town or village that have a care center					The nearest town or village that have an education					Distance (Km) - type of road				Direction	Populated area	Emirate or governorate or municipality
Distance (Km) - type of road				City or village	Distance (Km) - type of road				City or village	Distance (Km) - type of road				City or village							
Sea route	Rough	Easy	asphalt		Sea route	Rough	Easy	asphalt		Sea route	Rough	Easy	asphalt		Sea route	Rough	Easy	asphalt			
0	0	4	41	Muhayil	0	0	4	8	Qena	0	0	4	7	Qena	0	0	4	8	South	Zohur Umm Al-Qorun	Qena
0	0	12	33	Muhayil	0	0	12	0	Qena	0	0	11	0	Qena	0	0	12	0	South	Al-Fatih	Qena
0	0	0	45	Muhayil	0	0	0	4	Qena	0	0	0	0	0	0	0	12	South	Al Hadbah	Qena	
0	0	14	30	Muhayil	0	0	14	0	Qena	0	0	2	0	Qena	0	0	14	0	South	Al-Nasb	Qena
0	0	12	33	Muhayil	0	0	4	0	Qena	0	0	1	0	Qena	0	0	0	12	South	Al-Khyi'	Qena
0	0	0	35	Muhayil	0	0	0	5	Qena	0	0	0	0	0	0	0	5	North	Al Malaiha	Qena	
0	0	5	37	Muhayil	0	0	5	5	Rijal Al Ma	0	0	5	6	Rijal Al Ma	0	0	5	4	North	Al Khanik	Qena
0	0	0	43	Muhayil	0	0	0	10	Qena	0	0	0	1	Qena	0	0	0	10	North	Al-Shi'b (Al-hamah)	Qena
0	0	0	43	Muhayil	0	0	0	10	Qena	0	0	0	1	Qena	0	0	0	10	North	Al-Ghars	Qena
0	0	0	42	Muhayil	0	0	0	9	Qena	0	0	0	1	Qena	0	0	0	9	North	Al-Masheirib Al-Shamaly	Qena

Table (33 - 144 )

## Geographical data at the populated area level

The nearest city or village with a hospital					The nearest town or village that have a care center					The nearest town or village that have an education					Distance (Km) - type of road				Direction	Populated area	Emirate or governorate or municipality
Distance (Km) - type of road				City or village	Distance (Km) - type of road				City or village	Distance (Km) - type of road				City or village							
Sea route	Rough	Easy	asphalt		Sea route	Rough	Easy	asphalt		Sea route	Rough	Easy	asphalt		Sea route	Rough	Easy	asphalt			
0	0	6	38	Muhayil	0	0	6	5	Qena	0	0	2	0	Qena	0	0	6	5	North	Al-Mehdith	Qena
0	0	0	44	Muhayil	0	0	0	11	Qena	0	0	0	2	Qena	0	0	0	11	North	Allazat	Qena
0	0	0	44	Muhayil	0	0	0	11	Qena	0	0	0	3	Qena	0	0	0	11	North	Mekdas (Al-Safy)	Qena
0	0	7	40	Muhayil	0	0	7	7	Qena	0	0	0	0		0	0	7	7	North	Al-Dah	Qena
0	0	0	49	Muhayil	0	0	0	16	Qena	0	0	0	0		0	0	0	16	North	Al-Zihur (Al-Habil)	Qena
0	0	0	47	Muhayil	0	0	0	15	Qena	0	0	0	1	Qena	0	0	0	15	North	Al-Badiyah	Qena
0	0	0	47	Muhayil	0	0	0	14	Qena	0	0	0	2	Qena	0	0	0	14	North	Al-Qet'ah	Qena
0	0	0	48	Muhayil	0	0	0	15	Qena	0	0	0	1	Qena	0	0	0	15	North	Al-Maqdy	Qena
0	0	0	49	Muhayil	0	0	0	16	Qena	0	0	0	1	Qena	0	0	0	16	North	Al-Shi'bat	Qena
0	0	0	43	Muhayil	0	0	0	10	Qena	0	0	0	0		0	0	0	10	North	Al-Momiyah	Qena

## Geographical data at the populated area level

The nearest city or village with a hospital					The nearest town or village that have a care center					The nearest town or village that have an education					Distance (Km) - type of road				Direction	Populated area	Emirate or governorate or municipality
Distance (Km) - type of road				City or village	Distance (Km) - type of road				City or village	Distance (Km) - type of road				City or village							
Sea route	Rough	Easy	asphalt		Sea route	Rough	Easy	asphalt		Sea route	Rough	Easy	asphalt		Sea route	Rough	Easy	asphalt			
0	0	0	42	Muhayil	0	0	0	9	Qena	0	0	0	5	Qena	0	0	0	9	North	Majurah	Qena
0	0	0	42	Muhayil	0	0	0	9	Qena	0	0	0	5	Qena	0	0	0	9	North	Al-Qadiyah	Qena
0	0	0	42	Muhayil	0	0	0	9	Qena	0	0	0	5	Qena	0	0	0	9	North	Abu Tays	Qena
0	0	0	44	Muhayil	0	0	0	11	Qena	0	0	0	6	Qena	0	0	0	11	North	Al Malaiha	Qena
0	0	0	42	Muhayil	0	0	0	9	Qena	0	0	0	5	Qena	0	0	0	9	North	Al-Rabtah	Qena
0	0	0	42	Muhayil	0	0	0	9	Qena	0	0	0	5	Qena	0	0	0	9	North	Amsharij	Qena
0	0	0	44	Muhayil	0	0	0	11	Qena	0	0	0	7	Qena	0	0	0	11	North	Al-Mashqahah (Al-Maslahah)	Qena
0	0	0	44	Muhayil	0	0	0	11	Qena	0	0	0	7	Qena	0	0	0	11	North	Menkhar (Mekdas)	Qena
0	0	0	38	Muhayil	0	0	0	5	Qena	0	0	0	1	Qena	0	0	0	5	North	Al-Shat	Qena
0	0	0	37	Muhayil	0	0	0	4	Qena	0	0	0	0	Qena	0	0	0	4	North	Al-Sharjah	Qena



## Geographical data at the populated area level

The nearest city or village with a hospital					The nearest town or village that have a care center					The nearest town or village that have an education					Distance (Km) - type of road				Direction	Populated area	Emirate or governorate or municipality
Distance (Km) - type of road				City or village	Distance (Km) - type of road				City or village	Distance (Km) - type of road				City or village							
Sea route	Rough	Easy	asphalt		Sea route	Rough	Easy	asphalt		Sea route	Rough	Easy	asphalt		Sea route	Rough	Easy	asphalt			
0	0	0	35	Muhayil	0	0	0	2	Qena	0	0	0	2	Qena	0	0	0	2	North	Al-Khyi'	Qena
0	0	0	37	Muhayil	0	0	0	4	Qena	0	0	0	3	Qena	0	0	0	4	Southeast	Haqw Mahluf	Qena
0	0	0	38	Muhayil	0	0	0	5	Qena	0	0	0	2	Qena	0	0	0	5	Southeast	Rahwah mashniyah	Qena
0	0	0	38	Muhayil	0	0	0	5	Qena	0	0	0	2	Qena	0	0	0	5	South	Al-Hatham	Qena
0	0	0	41	Muhayil	0	0	0	8	Qena	0	0	0	8	Qena	0	0	0	8	Southeast	Al Kara'	Qena
0	0	0	40	Muhayil	0	0	0	7	Qena	0	0	0	0	Qena	0	0	0	7	Southeast	Al Hadbah	Qena
0	0	0	38	Muhayil	0	0	0	5	Qena	0	0	0	2	Qena	0	0	0	5	Southeast	Rajlan	Qena
0	0	0	39	Muhayil	0	0	0	6	Qena	0	0	0	1	Qena	0	0	0	6	Southeast	Al-Aridah	Qena
0	0	0	38	Muhayil	0	0	0	5	Qena	0	0	0	2	Qena	0	0	0	5	Southeast	Al-Medan Al-Ala	Qena
0	0	0	37	Muhayil	0	0	0	4	Qena	0	0	0	3	Qena	0	0	0	4	Southeast	Al-Medan Al-Asfel	Qena

## Geographical data at the populated area level

The nearest city or village with a hospital					The nearest town or village that have a care center					The nearest town or village that have an education					Distance (Km) - type of road				Direction	Populated area	Emirate or governorate or municipality
Distance (Km) - type of road				City or village	Distance (Km) - type of road				City or village	Distance (Km) - type of road				City or village							
Sea route	Rough	Easy	asphalt		Sea route	Rough	Easy	asphalt		Sea route	Rough	Easy	asphalt		Sea route	Rough	Easy	asphalt			
0	0	0	38	Muhayil	0	0	0	5	Qena	0	0	0	0		0	0	0	5	East	Huba	Qena
0	0	0	37	Muhayil	0	0	0	4	Qena	0	0	0	1	Qena	0	0	0	4	Southeast	Al-Jarjar	Qena
0	0	0	38	Muhayil	0	0	0	5	Qena	0	0	0	2	Qena	0	0	0	5	Southeast	Al-Ma'diyah	Qena
0	0	0	39	Muhayil	0	0	0	6	Qena	0	0	0	3	Qena	0	0	0	6	East	Al-Sed and Medli'	Qena
0	0	0	37	Muhayil	0	0	0	4	Qena	0	0	0	1	Qena	0	0	0	4	East	Al-Ramdah	Qena
0	0	0	38	Muhayil	0	0	0	5	Qena	0	0	0	3	Qena	0	0	0	5	East	Al-Johayrah	Qena
0	0	0	39	Muhayil	0	0	0	6	Qena	0	0	0	3	Qena	0	0	0	6	East	Al-Jandalah	Qena
0	0	0	37	Muhayil	0	0	0	4	Qena	0	0	0	4	Qena	0	0	0	4	East	Al-Herah	Qena
0	0	0	39	Muhayil	0	0	0	6	Qena	0	0	0	4	Qena	0	0	0	6	East	Allasub	Qena
0	0	0	39	Muhayil	0	0	0	7	Qena	0	0	0	2	Qena	0	0	0	7	East	Sielan	Qena

## Geographical data at the populated area level

The nearest city or village with a hospital					The nearest town or village that have a care center					The nearest town or village that have an education					Distance (Km) - type of road				Direction	Populated area	Emirate or governorate or municipality
Distance (Km) - type of road				City or village	Distance (Km) - type of road				City or village	Distance (Km) - type of road				City or village							
Sea route	Rough	Easy	asphalt		Sea route	Rough	Easy	asphalt		Sea route	Rough	Easy	asphalt		Sea route	Rough	Easy	asphalt			
0	0	0	39	Muhayil	0	0	0	7	Qena	0	0	0	3	Qena	0	0	0	7	East	Zaghdan	Qena
0	0	0	39	Muhayil	0	0	0	7	Qena	0	0	0	3	Qena	0	0	0	7	East	Al-Safaa	Qena
0	0	0	37	Muhayil	0	0	0	4	Qena	0	0	0	1	Qena	0	0	0	4	Northeast	Haqw Al-Jemal	Qena
0	0	0	47	Muhayil	0	0	0	9	Qena	0	0	0	5	Qena	0	0	0	9	North	Ra'lah	Qena
0	0	20	57	Muhayil	0	0	20	45	Qena	0	0	20	45	Qena	0	0	20	45	Northeast	Shankah	Qena
0	0	0	36	Muhayil	0	0	0	3	Qena	0	0	0	3	Qena	0	0	0	3	East	Ar Rawah	Qena
0	0	0	36	Muhayil	0	0	0	3	Qena	0	0	0	3	Qena	0	0	0	3	East	Al-Khanteb	Qena
0	0	0	35	Muhayil	0	0	0	2	Qena	0	0	0	2	Qena	0	0	0	2	East	Masfa	Qena
0	0	0	37	Muhayil	0	0	0	3	Qena	0	0	0	0		0	0	0	3	East	Al-Qawid	Qena
0	0	0	37	Muhayil	0	0	0	4	Qena	0	0	0	4	Qena	0	0	0	4	Southeast	Al-Sawad	Qena

## Geographical data at the populated area level

The nearest city or village with a hospital					The nearest town or village that have a care center					The nearest town or village that have an education					Distance (Km) - type of road				Direction	Populated area	Emirate or governorate or municipality
Distance (Km) - type of road				City or village	Distance (Km) - type of road				City or village	Distance (Km) - type of road				City or village							
Sea route	Rough	Easy	asphalt		Sea route	Rough	Easy	asphalt		Sea route	Rough	Easy	asphalt		Sea route	Rough	Easy	asphalt			
0	0	0	48	Muhayil	0	0	0	2	Qena	0	0	0	0		0	0	0	15	South	Al Tarqah	Qena
0	0	0	49	Muhayil	0	0	0	0		0	0	0	0		0	0	0	16	South	Al-Qeran	Qena
0	0	20	33	Muhayil	0	0	20	0	Qena	0	0	0	0		0	0	20	0	South	Riman and AL-Balqah	Qena
0	11	5	38	Muhayil	0	7	0	0	Qena	0	0	0	0		0	11	5	5	South	Al-Sharaf	Qena
0	0	0	35	Muhayil	0	0	0	0		0	0	0	0		0	0	0	35	South	Bahr Abu Sukaynah	Bahr Abu Sukaynah
0	0	0	38	Muhayil	0	0	0	3	Bahr Abu Sukaynah	0	0	0	0		0	0	0	3	North	Al-Shary	Bahr Abu Sukaynah
0	0	0	39	Muhayil	0	0	0	4	Bahr Abu Sukaynah	0	0	0	1	Bahr Abu Sukaynah	0	0	0	4	North	Al-Sharjah and Salilah	Bahr Abu Sukaynah
0	0	0	40	Muhayil	0	0	0	5	Bahr Abu Sukaynah	0	0	0	1	Bahr Abu Sukaynah	0	0	0	5	North	Al Khanik	Bahr Abu Sukaynah
0	0	0	36	Muhayil	0	0	0	6	Bahr Abu Sukaynah	0	0	0	1	Bahr Abu Sukaynah	0	0	0	6	North	Makidah	Bahr Abu Sukaynah
0	0	0	40	Muhayil	0	0	0	2	Bahr Abu Sukaynah	0	0	0	2	Bahr Abu Sukaynah	0	0	0	5	North	Bin Shman	Bahr Abu Sukaynah

## Geographical data at the populated area level

The nearest city or village with a hospital					The nearest town or village that have a care center					The nearest town or village that have an education					Distance (Km) - type of road				Direction	Populated area	Emirate or governorate or municipality
Distance (Km) - type of road				City or village	Distance (Km) - type of road				City or village	Distance (Km) - type of road				City or village							
Sea route	Rough	Easy	asphalt		Sea route	Rough	Easy	asphalt		Sea route	Rough	Easy	asphalt		Sea route	Rough	Easy	asphalt			
0	0	0	41	Muhayil	0	0	0	3	Bahr Abu Sukaynah	0	0	0	3	Bahr Abu Sukaynah	0	0	0	6	North	Merbakah	Bahr Abu Sukaynah
0	0	0	41	Muhayil	0	0	0	3	Bahr Abu Sukaynah	0	0	0	3	Bahr Abu Sukaynah	0	0	0	6	North	Qarn Abu merayah (Shafa)	Bahr Abu Sukaynah
0	0	0	45	Muhayil	0	0	0	1	Bahr Abu Sukaynah	0	0	0	1	Bahr Abu Sukaynah	0	0	0	10	North	Al-Rafdah and Al-hazim	Bahr Abu Sukaynah
0	0	7	35	Muhayil	0	0	3	0	Bahr Abu Sukaynah	0	0	3	0	Bahr Abu Sukaynah	0	0	0	7	North	Al-Khazim	Bahr Abu Sukaynah
0	0	8	35	Muhayil	0	0	2	0	Bahr Abu Sukaynah	0	0	2	0	Bahr Abu Sukaynah	0	0	0	8	North	Mashibah	Bahr Abu Sukaynah
0	0	16	35	Muhayil	0	0	0	0		0	0	0	0		0	0	0	16	North	Al Mahid	Bahr Abu Sukaynah
0	0	5	47	Muhayil	0	0	2	0	Bahr Abu Sukaynah	0	0	2	0	Bahr Abu Sukaynah	0	0	5	12	North	Al-Maghfel	Bahr Abu Sukaynah
0	0	18	35	Muhayil	0	0	2	0	Bahr Abu Sukaynah	0	0	0	0		0	0	0	18	North	Al-Alkah	Bahr Abu Sukaynah
0	0	4	50	Muhayil	0	0	4	0	Bahr Abu Sukaynah	0	0	0	0		0	0	4	15	North	Sola	Bahr Abu Sukaynah
0	0	3	50	Muhayil	0	0	3	2	Bahr Abu Sukaynah	0	0	3	2	Bahr Abu Sukaynah	0	0	3	15	North	Bin Fadilah	Bahr Abu Sukaynah

## Geographical data at the populated area level

The nearest city or village with a hospital					The nearest town or village that have a care center					The nearest town or village that have an education					Distance (Km) - type of road				Direction	Populated area	Emirate or governorate or municipality
Distance (Km) - type of road				City or village	Distance (Km) - type of road				City or village	Distance (Km) - type of road				City or village							
Sea route	Rough	Easy	asphalt		Sea route	Rough	Easy	asphalt		Sea route	Rough	Easy	asphalt		Sea route	Rough	Easy	asphalt			
0	0	5	48	Muhayil	0	0	5	2	Bahr Abu Sukaynah	0	0	5	2	Bahr Abu Sukaynah	0	0	5	13	North	Ra' Al-Qa'	Bahr Abu Sukaynah
0	0	0	40	Muhayil	0	0	0	5	Bahr Abu Sukaynah	0	0	0	0		0	0	0	5	North	Maratikh	Bahr Abu Sukaynah
0	0	3	42	Muhayil	0	0	2	0	Bahr Abu Sukaynah	0	0	2	0	Bahr Abu Sukaynah	0	0	3	7	North	Al Asrah	Bahr Abu Sukaynah
0	0	3	43	Muhayil	0	0	2	0	Bahr Abu Sukaynah	0	0	2	0	Bahr Abu Sukaynah	0	0	3	8	North	Al-Yebs	Bahr Abu Sukaynah
0	0	5	45	Muhayil	0	0	2	0	Bahr Abu Sukaynah	0	0	2	0	Bahr Abu Sukaynah	0	0	5	10	North	Al-Jarf	Bahr Abu Sukaynah
0	0	2	45	Muhayil	0	0	2	0	Bahr Abu Sukaynah	0	0	2	0	Bahr Abu Sukaynah	0	0	2	10	North	Al-Marwah	Bahr Abu Sukaynah
0	0	5	45	Muhayil	0	0	2	0	Bahr Abu Sukaynah	0	0	2	0	Bahr Abu Sukaynah	0	0	5	10	North	Qarn Al-Shahm	Bahr Abu Sukaynah
0	0	5	45	Muhayil	0	0	1	0	Bahr Abu Sukaynah	0	0	1	0	Bahr Abu Sukaynah	0	0	5	10	North	Al-Khazmah	Bahr Abu Sukaynah
0	0	6	45	Muhayil	0	0	1	0	Bahr Abu Sukaynah	0	0	1	0	Bahr Abu Sukaynah	0	0	6	10	North	Al-Dar	Bahr Abu Sukaynah
0	0	10	40	Muhayil	0	0	3	0	Bahr Abu Sukaynah	0	0	3	0	Bahr Abu Sukaynah	0	0	10	5	North	Al Qaz'a	Bahr Abu Sukaynah

## Geographical data at the populated area level

The nearest city or village with a hospital					The nearest town or village that have a care center					The nearest town or village that have an education					Distance (Km) - type of road				Direction	Populated area	Emirate or governorate or municipality
Distance (Km) - type of road				City or village	Distance (Km) - type of road				City or village	Distance (Km) - type of road				City or village							
Sea route	Rough	Easy	asphalt		Sea route	Rough	Easy	asphalt		Sea route	Rough	Easy	asphalt		Sea route	Rough	Easy	asphalt			
0	0	10	41	Muhayil	0	0	3	0	Bahr Abu Sukaynah	0	0	3	0	Bahr Abu Sukaynah	0	0	10	6	North	Al Rakibah	Bahr Abu Sukaynah
0	0	11	42	Muhayil	0	0	1	0	Bahr Abu Sukaynah	0	0	1	0	Bahr Abu Sukaynah	0	0	11	7	North	Do'rom	Bahr Abu Sukaynah
0	0	8	45	Muhayil	0	0	2	0	Bahr Abu Sukaynah	0	0	3	0	Bahr Abu Sukaynah	0	0	8	10	North	Al Hufayr	Bahr Abu Sukaynah
0	0	7	45	Muhayil	0	0	2	0	Bahr Abu Sukaynah	0	0	2	0	Bahr Abu Sukaynah	0	0	7	10	North	Al-Jawf (Qarn Al-Thuer)	Bahr Abu Sukaynah
0	0	10	35	Muhayil	0	0	2	0	Bahr Abu Sukaynah	0	0	2	0	Bahr Abu Sukaynah	0	0	11	7	North	Al-Marwah	Bahr Abu Sukaynah
0	0	12	45	Muhayil	0	0	5	0	Bahr Abu Sukaynah	0	0	5	0	Bahr Abu Sukaynah	0	0	12	10	North	Al-Madroubah	Bahr Abu Sukaynah
0	0	15	45	Muhayil	0	0	4	0	Bahr Abu Sukaynah	0	0	4	0	Bahr Abu Sukaynah	0	0	15	10	North	Al-Falqa	Bahr Abu Sukaynah
0	0	0	48	Muhayil	0	0	0	6	Bahr Abu Sukaynah	0	0	0	4	Bahr Abu Sukaynah	0	0	0	13	Northwest	Al-Byad	Bahr Abu Sukaynah
0	0	0	45	Muhayil	0	0	0	6	Bahr Abu Sukaynah	0	0	0	5	Bahr Abu Sukaynah	0	0	0	10	Northwest	Al-Gharbah	Bahr Abu Sukaynah
0	0	4	41	Muhayil	0	0	4	6	Bahr Abu Sukaynah	0	0	4	6	Bahr Abu Sukaynah	0	0	4	6	Northwest	Al-Sadah	Bahr Abu Sukaynah

## Geographical data at the populated area level

The nearest city or village with a hospital					The nearest town or village that have a care center					The nearest town or village that have an education					Distance (Km) - type of road				Direction	Populated area	Emirate or governorate or municipality
Distance (Km) - type of road				City or village	Distance (Km) - type of road				City or village	Distance (Km) - type of road				City or village							
Sea route	Rough	Easy	asphalt		Sea route	Rough	Easy	asphalt		Sea route	Rough	Easy	asphalt		Sea route	Rough	Easy	asphalt			
0	0	14	35	Muhayil	0	0	2	0	Bahr Abu Sukaynah	0	0	1	0	Bahr Abu Sukaynah	0	0	0	14	Northwest	Umm Junaydelah and Shi'b Ghazal	Bahr Abu Sukaynah
0	0	15	35	Muhayil	0	0	2	0	Bahr Abu Sukaynah	0	0	1	0	Bahr Abu Sukaynah	0	0	0	15	Northwest	Umm tarfah	Bahr Abu Sukaynah
0	0	14	35	Muhayil	0	0	2	0	Bahr Abu Sukaynah	0	0	1	0	Bahr Abu Sukaynah	0	0	0	14	Northwest	Qarqar	Bahr Abu Sukaynah
0	0	15	35	Muhayil	0	0	2	0	Bahr Abu Sukaynah	0	0	1	0	Bahr Abu Sukaynah	0	0	0	15	Northwest	Al-Mokhlataat	Bahr Abu Sukaynah
0	0	15	35	Muhayil	0	0	2	0	Bahr Abu Sukaynah	0	0	1	0	Bahr Abu Sukaynah	0	0	0	15	Northwest	Saud	Bahr Abu Sukaynah
0	0	15	35	Muhayil	0	0	10	0	Bahr Abu Sukaynah	0	0	0	0	Bahr Abu Sukaynah	0	0	0	15	Northwest	Al Heejah	Bahr Abu Sukaynah
0	0	5	35	Muhayil	0	0	5	0	Bahr Abu Sukaynah	0	0	2	0	Bahr Abu Sukaynah	0	0	5	0	Northwest	Al-Qarunah	Bahr Abu Sukaynah
0	0	0	41	Muhayil	0	0	0	6	Bahr Abu Sukaynah	0	0	0	2	Bahr Abu Sukaynah	0	0	0	6	Northwest	Al-Salqah	Bahr Abu Sukaynah
0	0	0	40	Muhayil	0	0	0	5	Bahr Abu Sukaynah	0	0	0	2	Bahr Abu Sukaynah	0	0	0	5	Northwest	Wajh Umm Hodn	Bahr Abu Sukaynah
0	0	0	44	Muhayil	0	0	0	9	Bahr Abu Sukaynah	0	0	0	2	Bahr Abu Sukaynah	0	0	0	9	West	Al-Dabib	Bahr Abu Sukaynah



## Geographical data at the populated area level

The nearest city or village with a hospital					The nearest town or village that have a care center					The nearest town or village that have an education					Distance (Km) - type of road				Direction	Populated area	Emirate or governorate or municipality
Distance (Km) - type of road				City or village	Distance (Km) - type of road				City or village	Distance (Km) - type of road				City or village							
Sea route	Rough	Easy	asphalt		Sea route	Rough	Easy	asphalt		Sea route	Rough	Easy	asphalt		Sea route	Rough	Easy	asphalt			
0	0	0	43	Muhayil	0	0	0	8	Bahr Abu Sukaynah	0	0	0	2	Bahr Abu Sukaynah	0	0	0	8	West	Al Qorin	Bahr Abu Sukaynah
0	0	0	43	Muhayil	0	0	0	8	Bahr Abu Sukaynah	0	0	0	0		0	0	0	8	West	Al-Jabhaa	Bahr Abu Sukaynah
0	0	0	44	Muhayil	0	0	0	9	Bahr Abu Sukaynah	0	0	0	1	Bahr Abu Sukaynah	0	0	0	9	West	Mojayrah	Bahr Abu Sukaynah
0	0	13	35	Muhayil	0	0	13	0	Bahr Abu Sukaynah	0	0	6	0	Bahr Abu Sukaynah	0	0	13	0	West	Al Haqu	Bahr Abu Sukaynah
0	0	0	41	Muhayil	0	0	0	6	Bahr Abu Sukaynah	0	0	0	2	Bahr Abu Sukaynah	0	0	0	6	West	Al-Dahiyah	Bahr Abu Sukaynah
0	0	8	35	Muhayil	0	0	8	0	Bahr Abu Sukaynah	0	0	1	0	Bahr Abu Sukaynah	0	0	8	0	Northwest	Umm Jerd	Bahr Abu Sukaynah
0	0	0	42	Muhayil	0	0	0	7	Bahr Abu Sukaynah	0	0	0	1	Bahr Abu Sukaynah	0	0	0	7	Northwest	Al-Mo'tarid	Bahr Abu Sukaynah
0	0	0	43	Muhayil	0	0	0	8	Bahr Abu Sukaynah	0	0	0	2	Bahr Abu Sukaynah	0	0	0	8	Northwest	Umm Qaysarah	Bahr Abu Sukaynah
0	0	0	41	Muhayil	0	0	0	6	Bahr Abu Sukaynah	0	0	0	2	Bahr Abu Sukaynah	0	0	0	6	Southwest	Al Neqrah	Bahr Abu Sukaynah
0	0	0	41	Muhayil	0	0	0	6	Bahr Abu Sukaynah	0	0	0	2	Bahr Abu Sukaynah	0	0	0	6	Southwest	Al-Melah	Bahr Abu Sukaynah

## Geographical data at the populated area level

The nearest city or village with a hospital					The nearest town or village that have a care center					The nearest town or village that have an education					Distance (Km) - type of road				Direction	Populated area	Emirate or governorate or municipality
Distance (Km) - type of road				City or village	Distance (Km) - type of road				City or village	Distance (Km) - type of road				City or village							
Sea route	Rough	Easy	asphalt		Sea route	Rough	Easy	asphalt		Sea route	Rough	Easy	asphalt		Sea route	Rough	Easy	asphalt			
0	0	0	41	Muhayil	0	0	0	6	Bahr Abu Sukaynah	0	0	0	3	Bahr Abu Sukaynah	0	0	0	6	Southwest	Al-Sanad	Bahr Abu Sukaynah
0	0	0	41	Muhayil	0	0	0	6	Bahr Abu Sukaynah	0	0	0	2	Bahr Abu Sukaynah	0	0	0	6	Southwest	Al-Farush	Bahr Abu Sukaynah
0	0	7	35	Muhayil	0	0	7	0	Bahr Abu Sukaynah	0	0	3	0	Bahr Abu Sukaynah	0	0	7	0	Southwest	Haysin	Bahr Abu Sukaynah
0	0	0	40	Muhayil	0	0	0	7	Bahr Abu Sukaynah	0	0	0	7	Bahr Abu Sukaynah	0	0	0	7	Southwest	Mazalim and Sharmah	Bahr Abu Sukaynah
0	0	0	40	Muhayil	0	0	0	5	Bahr Abu Sukaynah	0	0	0	5	Bahr Abu Sukaynah	0	0	0	5	Southwest	Al-Ard and Meshraf	Bahr Abu Sukaynah
0	0	20	35	Muhayil	0	0	20	0	Bahr Abu Sukaynah	0	0	12	0	Bahr Abu Sukaynah	0	0	20	0	West	Al-Herah	Bahr Abu Sukaynah
0	0	0	55	Muhayil	0	0	0	21	Bahr Abu Sukaynah	0	0	0	21	Bahr Abu Sukaynah	0	0	0	21	West	Al Khanik	Bahr Abu Sukaynah
0	0	20	35	Muhayil	0	0	20	0	Bahr Abu Sukaynah	0	0	16	0	Bahr Abu Sukaynah	0	0	20	0	West	Herrah Maqtuf	Bahr Abu Sukaynah
0	0	22	35	Muhayil	0	0	22	0	Bahr Abu Sukaynah	0	0	13	0	Bahr Abu Sukaynah	0	0	22	0	West	Al Dabdabah	Bahr Abu Sukaynah
0	0	22	35	Muhayil	0	0	22	0	Bahr Abu Sukaynah	0	0	16	0	Bahr Abu Sukaynah	0	0	22	0	West	Herrah Umm Jedraa	Bahr Abu Sukaynah

## Geographical data at the populated area level

The nearest city or village with a hospital					The nearest town or village that have a care center					The nearest town or village that have an education					Distance (Km) - type of road				Direction	Populated area	Emirate or governorate or municipality
Distance (Km) - type of road				City or village	Distance (Km) - type of road				City or village	Distance (Km) - type of road				City or village							
Sea route	Rough	Easy	asphalt		Sea route	Rough	Easy	asphalt		Sea route	Rough	Easy	asphalt		Sea route	Rough	Easy	asphalt			
0	0	25	35	Muhayil	0	0	25	0	Bahr Abu Sukaynah	0	0	17	0	Bahr Abu Sukaynah	0	0	25	0	West	Al-Maqu'	Bahr Abu Sukaynah
0	0	30	35	Muhayil	0	0	30	0	Bahr Abu Sukaynah	0	0	22	0	Bahr Abu Sukaynah	0	0	30	0	West	Me'sam	Bahr Abu Sukaynah
0	0	25	35	Muhayil	0	0	25	0	Bahr Abu Sukaynah	0	0	16	0	Bahr Abu Sukaynah	0	0	25	0	West	Al-Hashan and Al-Sehr	Bahr Abu Sukaynah
0	0	14	35	Muhayil	0	0	14	0	Bahr Abu Sukaynah	0	0	6	0	Bahr Abu Sukaynah	0	0	14	0	West	Al-Hashas	Bahr Abu Sukaynah
0	0	0	38	Muhayil	0	0	0	3	Bahr Abu Sukaynah	0	0	0	3	Bahr Abu Sukaynah	0	0	0	3	Northeast	Mojayrah	Bahr Abu Sukaynah
0	0	0	38	Muhayil	0	0	0	3	Bahr Abu Sukaynah	0	0	0	3	Bahr Abu Sukaynah	0	0	0	3	South	Al-Sharufah	Bahr Abu Sukaynah
0	0	0	38	Muhayil	0	0	0	3	Bahr Abu Sukaynah	0	0	0	0		0	0	0	3	East	Al-Khetam	Bahr Abu Sukaynah
0	0	0	39	Muhayil	0	0	0	4	Bahr Abu Sukaynah	0	0	0	3	Bahr Abu Sukaynah	0	0	0	4	South	Meznab and Habil Umm Okdah	Bahr Abu Sukaynah
0	0	0	38	Muhayil	0	0	0	3	Bahr Abu Sukaynah	0	0	0	3	Bahr Abu Sukaynah	0	0	0	3	South	Qaf'ah	Bahr Abu Sukaynah
0	0	0	43	Muhayil	0	0	0	8	Bahr Abu Sukaynah	0	0	0	4	Bahr Abu Sukaynah	0	0	0	8	South	mekdah	Bahr Abu Sukaynah

## Geographical data at the populated area level

The nearest city or village with a hospital					The nearest town or village that have a care center					The nearest town or village that have an education					Distance (Km) - type of road				Direction	Populated area	Emirate or governorate or municipality
Distance (Km) - type of road				City or village	Distance (Km) - type of road				City or village	Distance (Km) - type of road				City or village							
Sea route	Rough	Easy	asphalt		Sea route	Rough	Easy	asphalt		Sea route	Rough	Easy	asphalt		Sea route	Rough	Easy	asphalt			
0	0	0	45	Muhayil	0	0	0	10	Bahr Abu Sukaynah	0	0	0	7	Bahr Abu Sukaynah	0	0	0	10	South	Al-Zayl	Bahr Abu Sukaynah
0	0	11	39	Muhayil	0	0	0	0		0	0	0	0		0	0	0	11	South	Al-Madid	Bahr Abu Sukaynah
0	0	0	45	Muhayil	0	0	0	6	Bahr Abu Sukaynah	0	0	0	6	Bahr Abu Sukaynah	0	0	0	17	South	Al-Arish	Bahr Abu Sukaynah
0	0	0	50	Muhayil	0	0	0	8	Bahr Abu Sukaynah	0	0	0	8	Bahr Abu Sukaynah	0	0	0	18	South	Al-Sharaf	Bahr Abu Sukaynah
0	0	0	40	Muhayil	0	0	0	5	Bahr Abu Sukaynah	0	0	0	5	Bahr Abu Sukaynah	0	0	0	16	Southeast	Al-Habis	Bahr Abu Sukaynah
0	0	15	35	Muhayil	0	0	4	0	Bahr Abu Sukaynah	0	0	4	0	Bahr Abu Sukaynah	0	0	0	15	Southeast	Al-Asrah and Al-Mo'taridah	Bahr Abu Sukaynah
0	0	0	40	Muhayil	0	0	0	5	Bahr Abu Sukaynah	0	0	0	5	Bahr Abu Sukaynah	0	0	0	5	South	Al-Naqwaa	Bahr Abu Sukaynah
0	0	0	40	Muhayil	0	0	0	7	Bahr Abu Sukaynah	0	0	0	7	Bahr Abu Sukaynah	0	0	0	7	South	Al-Maghber	Bahr Abu Sukaynah
0	0	0	40	Muhayil	0	0	0	5	Bahr Abu Sukaynah	0	0	0	5	Bahr Abu Sukaynah	0	0	0	5	South	Souq Allayl	Bahr Abu Sukaynah
0	0	0	40	Muhayil	0	0	0	4	Bahr Abu Sukaynah	0	0	0	4	Bahr Abu Sukaynah	0	0	0	4	South	Watran	Bahr Abu Sukaynah

## Geographical data at the populated area level

The nearest city or village with a hospital					The nearest town or village that have a care center					The nearest town or village that have an education					Distance (Km) - type of road				Direction	Populated area	Emirate or governorate or municipality
Distance (Km) - type of road				City or village	Distance (Km) - type of road				City or village	Distance (Km) - type of road				City or village							
Sea route	Rough	Easy	asphalt		Sea route	Rough	Easy	asphalt		Sea route	Rough	Easy	asphalt		Sea route	Rough	Easy	asphalt			
0	0	0	39	Muhayil	0	0	0	3	Bahr Abu Sukaynah	0	0	0	3	Bahr Abu Sukaynah	0	0	0	3	South	Al-rafah and Al-Hejr	Bahr Abu Sukaynah
0	0	0	40	Muhayil	0	0	0	5	Bahr Abu Sukaynah	0	0	0	5	Bahr Abu Sukaynah	0	0	0	5	South	Al-Alaya	Bahr Abu Sukaynah
0	0	0	38	Muhayil	0	0	0	3	Bahr Abu Sukaynah	0	0	0	3	Bahr Abu Sukaynah	0	0	0	3	South	Aslan	Bahr Abu Sukaynah
0	0	0	39	Muhayil	0	0	0	4	Bahr Abu Sukaynah	0	0	0	4	Bahr Abu Sukaynah	0	0	0	4	South	Al-Matan	Bahr Abu Sukaynah
0	0	0	39	Muhayil	0	0	0	4	Bahr Abu Sukaynah	0	0	0	4	Bahr Abu Sukaynah	0	0	0	4	South	Mallah	Bahr Abu Sukaynah
0	0	0	39	Muhayil	0	0	0	4	Bahr Abu Sukaynah	0	0	0	4	Bahr Abu Sukaynah	0	0	0	4	South	Al Tarqah	Bahr Abu Sukaynah
0	0	0	40	Muhayil	0	0	0	6	Bahr Abu Sukaynah	0	0	0	6	Bahr Abu Sukaynah	0	0	0	5	South	Umm Fol	Bahr Abu Sukaynah
0	0	0	43	Muhayil	0	0	0	3	Bahr Abu Sukaynah	0	0	0	0	0	0	0	8	South	Al-Mas'aa	Bahr Abu Sukaynah	
0	0	0	47	Muhayil	0	0	0	12	Bahr Abu Sukaynah	0	0	0	12	Bahr Abu Sukaynah	0	0	0	12	South	Al-Alaya	Bahr Abu Sukaynah
0	0	0	55	Muhayil	0	0	0	21	Bahr Abu Sukaynah	0	0	0	21	Bahr Abu Sukaynah	0	0	0	21	West	Al-Sadarah	Bahr Abu Sukaynah

## Geographical data at the populated area level

The nearest city or village with a hospital					The nearest town or village that have a care center					The nearest town or village that have an education					Distance (Km) - type of road				Direction	Populated area	Emirate or governorate or municipality
Distance (Km) - type of road				City or village	Distance (Km) - type of road				City or village	Distance (Km) - type of road				City or village							
Sea route	Rough	Easy	asphalt		Sea route	Rough	Easy	asphalt		Sea route	Rough	Easy	asphalt		Sea route	Rough	Easy	asphalt			
0	0	0	20	Muhayil	0	0	0	20	Bahr Abu Sukaynah	0	0	0	20	Bahr Abu Sukaynah	0	0	0	20	West	Al-Marwah	Bahr Abu Sukaynah
0	0	0	55	Muhayil	0	0	0	20	Bahr Abu Sukaynah	0	0	0	20	Bahr Abu Sukaynah	0	0	0	20	West	Al-Harayis	Bahr Abu Sukaynah
0	0	0	50	Muhayil	0	0	0	15	Bahr Abu Sukaynah	0	0	0	15	Bahr Abu Sukaynah	0	0	0	15	West	Allasub	Bahr Abu Sukaynah
0	0	5	50	Muhayil	0	0	5	15	Bahr Abu Sukaynah	0	0	5	15	Bahr Abu Sukaynah	0	0	5	15	Southwest	Al-Shatur	Bahr Abu Sukaynah
0	0	0	55	Muhayil	0	0	0	20	Bahr Abu Sukaynah	0	0	0	20	Bahr Abu Sukaynah	0	0	0	20	South	Al-Nasb	Bahr Abu Sukaynah
0	0	0	56	Muhayil	0	0	0	11	Bahr Abu Sukaynah	0	0	0	11	Bahr Abu Sukaynah	0	0	0	11	South	Al-Shi'b Al-Adham	Bahr Abu Sukaynah
0	0	20	35	Muhayil	0	0	0	0		0	0	0	0		0	0	0	20	South	Hilah Al-Manjahah	Bahr Abu Sukaynah
0	0	32	45	Muhayil	0	0	3	0	Bahr Abu Sukaynah	0	0	1	0	Bahr Abu Sukaynah	0	0	0	32	West	Wadi Athlah	Bahr Abu Sukaynah
0	0	24	35	Muhayil	0	0	1	0	Bahr Abu Sukaynah	0	0	2	0	Bahr Abu Sukaynah	0	0	0	24	Southeast	Al-Baradah	Bahr Abu Sukaynah
0	0	23	35	Muhayil	0	0	2	0	Bahr Abu Sukaynah	0	0	2	0	Bahr Abu Sukaynah	0	0	0	23	Southeast	Al Kharma	Bahr Abu Sukaynah

## Geographical data at the populated area level

The nearest city or village with a hospital					The nearest town or village that have a care center					The nearest town or village that have an education					Distance (Km) - type of road				Direction	Populated area	Emirate or governorate or municipality
Distance (Km) - type of road				City or village	Distance (Km) - type of road				City or village	Distance (Km) - type of road				City or village							
Sea route	Rough	Easy	asphalt		Sea route	Rough	Easy	asphalt		Sea route	Rough	Easy	asphalt		Sea route	Rough	Easy	asphalt			
0	0	24	35	Muhayil	0	0	1	0	Bahr Abu Sukaynah	0	0	2	0	Bahr Abu Sukaynah	0	0	0	24	South	Al-Kadid	Bahr Abu Sukaynah
0	0	25	35	Muhayil	0	0	1	0	Bahr Abu Sukaynah	0	0	3	0	Bahr Abu Sukaynah	0	0	0	25	South	Al-Jarif	Bahr Abu Sukaynah
0	0	22	35	Muhayil	0	0	2	0	Bahr Abu Sukaynah	0	0	1	0	Bahr Abu Sukaynah	0	0	0	22	South	Al-Qasha'y	Bahr Abu Sukaynah
0	0	24	35	Muhayil	0	0	1	0	Bahr Abu Sukaynah	0	0	2	0	Bahr Abu Sukaynah	0	0	0	24	Southeast	Bin Saleh and Kolayb	Bahr Abu Sukaynah
0	0	23	35	Muhayil	0	0	2	0	Bahr Abu Sukaynah	0	0	1	0	Bahr Abu Sukaynah	0	0	0	23	South	Al-huda	Bahr Abu Sukaynah
0	0	22	35	Muhayil	0	0	4	0	Bahr Abu Sukaynah	0	0	0	0		0	0	0	22	South	Al-Mayl	Bahr Abu Sukaynah
0	0	25	35	Muhayil	0	0	0	0		0	0	0	0		0	0	0	25	South	Al-Ba'iq	Bahr Abu Sukaynah
0	0	25	35	Muhayil	0	0	2	0	Bahr Abu Sukaynah	0	0	1	0	Bahr Abu Sukaynah	0	0	0	25	Southeast	Al-Wedn and Al-Mosa'id	Bahr Abu Sukaynah
0	0	0	50	Muhayil	0	0	0	4	Bahr Abu Sukaynah	0	0	0	4	Bahr Abu Sukaynah	0	0	0	15	South	Al-Halfaa	Bahr Abu Sukaynah
0	0	0	55	Muhayil	0	0	0	9	Bahr Abu Sukaynah	0	0	0	9	Bahr Abu Sukaynah	0	0	0	20	South	Al-Sadarah (Weld Aslam)	Bahr Abu Sukaynah

## Geographical data at the populated area level

The nearest city or village with a hospital					The nearest town or village that have a care center					The nearest town or village that have an education					Distance (Km) - type of road				Direction	Populated area	Emirate or governorate or municipality
Distance (Km) - type of road				City or village	Distance (Km) - type of road				City or village	Distance (Km) - type of road				City or village							
Sea route	Rough	Easy	asphalt		Sea route	Rough	Easy	asphalt		Sea route	Rough	Easy	asphalt		Sea route	Rough	Easy	asphalt			
0	0	18	35	Muhayil	0	0	7	0	Bahr Abu Sukaynah	0	0	7	0	Bahr Abu Sukaynah	0	0	0	18	South	Al-Makhnaq	Bahr Abu Sukaynah
0	0	20	35	Muhayil	0	0	9	0	Bahr Abu Sukaynah	0	0	9	0	Bahr Abu Sukaynah	0	0	0	20	South	Managers	Bahr Abu Sukaynah
0	0	0	45	Muhayil	0	0	0	1	Bahr Abu Sukaynah	0	0	0	1	Bahr Abu Sukaynah	0	0	0	10	South	Ar Rawh	Bahr Abu Sukaynah
0	0	7	35	Muhayil	0	0	4	0	Bahr Abu Sukaynah	0	0	4	0	Bahr Abu Sukaynah	0	0	0	7	South	Al-Marfed	Bahr Abu Sukaynah
0	0	0	48	Muhayil	0	0	0	2	Bahr Abu Sukaynah	0	0	0	2	Bahr Abu Sukaynah	0	0	0	13	South	Khamash	Bahr Abu Sukaynah
0	0	0	49	Muhayil	0	0	0	8	Bahr Abu Sukaynah	0	0	0	3	Bahr Abu Sukaynah	0	0	0	14	South	Al-Masduhah	Bahr Abu Sukaynah
0	0	0	51	Muhayil	0	0	0	6	Bahr Abu Sukaynah	0	0	0	0		0	0	0	16	South	Al-Ajbar	Bahr Abu Sukaynah
0	0	0	60	Muhayil	0	0	0	15	Bahr Abu Sukaynah	0	0	0	15	Bahr Abu Sukaynah	0	0	0	25	South	Al-Shahby	Bahr Abu Sukaynah
0	0	27	35	Muhayil	0	0	16	0	Bahr Abu Sukaynah	0	0	16	0	Bahr Abu Sukaynah	0	0	0	27	South	Al Fasilah	Bahr Abu Sukaynah
0	0	22	30	Muhayil	0	0	11	0	Bahr Abu Sukaynah	0	0	11	0	Bahr Abu Sukaynah	0	0	0	22	South	Mensab	Bahr Abu Sukaynah



## Geographical data at the populated area level

The nearest city or village with a hospital					The nearest town or village that have a care center					The nearest town or village that have an education					Distance (Km) - type of road				Direction	Populated area	Emirate or governorate or municipality
Distance (Km) - type of road				City or village	Distance (Km) - type of road				City or village	Distance (Km) - type of road				City or village							
Sea route	Rough	Easy	asphalt		Sea route	Rough	Easy	asphalt		Sea route	Rough	Easy	asphalt		Sea route	Rough	Easy	asphalt			
0	0	0	55	Muhayil	0	0	0	9	Bahr Abu Sukaynah	0	0	0	9	Bahr Abu Sukaynah	0	0	0	20	South	Al-Hisn (Al-Masdum)	Bahr Abu Sukaynah
0	0	0	55	Muhayil	0	0	0	9	Bahr Abu Sukaynah	0	0	0	9	Bahr Abu Sukaynah	0	0	0	20	South	makilah (Makdrah)	Bahr Abu Sukaynah
0	0	0	52	Muhayil	0	0	0	6	Bahr Abu Sukaynah	0	0	0	6	Bahr Abu Sukaynah	0	0	0	17	South	Ar Rawh	Bahr Abu Sukaynah
0	0	20	35	Muhayil	0	0	10	0	Bahr Abu Sukaynah	0	0	10	0	Bahr Abu Sukaynah	0	0	0	20	South	Al Attf	Bahr Abu Sukaynah
0	0	29	30	Muhayil	0	0	18	0	Bahr Abu Sukaynah	0	0	18	0	Bahr Abu Sukaynah	0	0	0	29	South	Al-Selah	Bahr Abu Sukaynah
0	0	29	30	Muhayil	0	0	18	0	Bahr Abu Sukaynah	0	0	18	0	Bahr Abu Sukaynah	0	0	0	29	South	Al-Fashqaa	Bahr Abu Sukaynah
0	0	27	35	Muhayil	0	0	16	0	Bahr Abu Sukaynah	0	0	16	0	Bahr Abu Sukaynah	0	0	0	27	South	Al-Khalsah	Bahr Abu Sukaynah
0	0	5	60	Muhayil	0	0	5	8	Bahr Abu Sukaynah	0	0	0	0		0	0	0	30	South	Al-Meshb'ab	Bahr Abu Sukaynah
0	0	0	64	Muhayil	0	0	0	18	Bahr Abu Sukaynah	0	0	0	18	Bahr Abu Sukaynah	0	0	0	29	South	Alayah Al-Khalif	Bahr Abu Sukaynah
0	0	30	35	Muhayil	0	0	19	0	Bahr Abu Sukaynah	0	0	19	0	Bahr Abu Sukaynah	0	0	0	30	South	Al-Shat	Bahr Abu Sukaynah

## Geographical data at the populated area level

The nearest city or village with a hospital					The nearest town or village that have a care center					The nearest town or village that have an education					Distance (Km) - type of road				Direction	Populated area	Emirate or governorate or municipality
Distance (Km) - type of road				City or village	Distance (Km) - type of road				City or village	Distance (Km) - type of road				City or village							
Sea route	Rough	Easy	asphalt		Sea route	Rough	Easy	asphalt		Sea route	Rough	Easy	asphalt		Sea route	Rough	Easy	asphalt			
0	0	30	35	Muhayil	0	0	19	0	Bahr Abu Sukaynah	0	0	1	0	Bahr Abu Sukaynah	0	0	0	30	South	Za Al-Khabab	Bahr Abu Sukaynah
0	0	32	35	Muhayil	0	0	21	0	Bahr Abu Sukaynah	0	0	2	0	Bahr Abu Sukaynah	0	0	0	32	South	Al-Madayiq	Bahr Abu Sukaynah
0	0	33	35	Muhayil	0	0	22	0	Bahr Abu Sukaynah	0	0	3	0	Bahr Abu Sukaynah	0	0	0	33	South	Al-Majderah	Bahr Abu Sukaynah
0	0	30	35	Muhayil	0	0	19	0	Bahr Abu Sukaynah	0	0	1	0	Bahr Abu Sukaynah	0	0	0	30	South	Al-Hajib	Bahr Abu Sukaynah
0	0	30	40	Muhayil	0	0	19	0	Bahr Abu Sukaynah	0	0	1	0	Bahr Abu Sukaynah	0	0	0	30	Southeast	Wabrah	Bahr Abu Sukaynah
0	0	9	63	Muhayil	0	0	12	0	Bahr Abu Sukaynah	0	0	0	0	Bahr Abu Sukaynah	0	0	9	28	South	Harjah Al-Bimah	Bahr Abu Sukaynah
0	0	0	70	Muhayil	0	0	0	24	Bahr Abu Sukaynah	0	0	0	24	Bahr Abu Sukaynah	0	0	0	35	South	kanb 61 (Village)	Bahr Abu Sukaynah
0	0	33	35	Muhayil	0	0	22	0	Bahr Abu Sukaynah	0	0	3	0	Bahr Abu Sukaynah	0	0	0	33	South	Sehal Umm Bidah	Bahr Abu Sukaynah
0	0	0	70	Muhayil	0	0	0	24	Bahr Abu Sukaynah	0	0	0	5	Bahr Abu Sukaynah	0	0	0	35	South	Al-Mebhar	Bahr Abu Sukaynah
0	0	40	35	Muhayil	0	0	30	0	Bahr Abu Sukaynah	0	0	10	0	Bahr Abu Sukaynah	0	0	0	40	South	Al-Salalah	Bahr Abu Sukaynah

## Geographical data at the populated area level

The nearest city or village with a hospital					The nearest town or village that have a care center					The nearest town or village that have an education					Distance (Km) - type of road				Direction	Populated area	Emirate or governorate or municipality
Distance (Km) - type of road				City or village	Distance (Km) - type of road				City or village	Distance (Km) - type of road				City or village							
Sea route	Rough	Easy	asphalt		Sea route	Rough	Easy	asphalt		Sea route	Rough	Easy	asphalt		Sea route	Rough	Easy	asphalt			
0	0	46	35	Muhayil	0	0	20	0	Bahr Abu Sukaynah	0	0	10	0	Bahr Abu Sukaynah	0	0	11	35	Southwest	Al-Jarif	Bahr Abu Sukaynah
0	0	45	35	Muhayil	0	0	20	0	Bahr Abu Sukaynah	0	0	8	0	Bahr Abu Sukaynah	0	0	10	35	Southwest	Manfah	Bahr Abu Sukaynah
0	0	44	35	Muhayil	0	0	15	0	Bahr Abu Sukaynah	0	0	6	0	Bahr Abu Sukaynah	0	0	9	35	Southwest	Al-Hanbah	Bahr Abu Sukaynah
0	0	42	35	Muhayil	0	0	16	0	Bahr Abu Sukaynah	0	0	5	0	Bahr Abu Sukaynah	0	0	0	42	South	Sern	Bahr Abu Sukaynah
0	0	43	35	Muhayil	0	0	17	0	Bahr Abu Sukaynah	0	0	6	0	Bahr Abu Sukaynah	0	0	0	43	South	Al-Sanayid	Bahr Abu Sukaynah
0	0	33	35	Muhayil	0	0	8	0	Bahr Abu Sukaynah	0	0	4	0	Bahr Abu Sukaynah	0	0	0	33	Southwest	Allasaeb	Bahr Abu Sukaynah
0	0	25	35	Muhayil	0	0	1	0	Bahr Abu Sukaynah	0	0	12	0	Bahr Abu Sukaynah	0	0	0	25	South	Umm Eqas	Bahr Abu Sukaynah
0	0	37	35	Muhayil	0	0	12	0	Bahr Abu Sukaynah	0	0	1	0	Bahr Abu Sukaynah	0	0	0	37	Southwest	Al-Kharshah (Al-Jandlah)	Bahr Abu Sukaynah
0	0	37	35	Muhayil	0	0	12	0	Bahr Abu Sukaynah	0	0	1	0	Bahr Abu Sukaynah	0	0	0	37	Southwest	Al-Harjah	Bahr Abu Sukaynah
0	0	37	35	Muhayil	0	0	12	0	Bahr Abu Sukaynah	0	0	1	0	Bahr Abu Sukaynah	0	0	0	37	Southwest	Mals and Al-Gharf	Bahr Abu Sukaynah

## Geographical data at the populated area level

The nearest city or village with a hospital					The nearest town or village that have a care center					The nearest town or village that have an education					Distance (Km) - type of road				Direction	Populated area	Emirate or governorate or municipality
Distance (Km) - type of road				City or village	Distance (Km) - type of road				City or village	Distance (Km) - type of road				City or village							
Sea route	Rough	Easy	asphalt		Sea route	Rough	Easy	asphalt		Sea route	Rough	Easy	asphalt		Sea route	Rough	Easy	asphalt			
0	0	37	35	Muhayil	0	0	11	0	Bahr Abu Sukaynah	0	0	1	0	Bahr Abu Sukaynah	0	0	0	37	Southwest	Al-Shorfah	Bahr Abu Sukaynah
0	0	0	49	Muhayil	0	0	0	3	Bahr Abu Sukaynah	0	0	0	3	Bahr Abu Sukaynah	0	0	0	14	South	Al-Rahwah (Al-Hisn)	Bahr Abu Sukaynah
0	0	50	35	Muhayil	0	0	40	0	Bahr Abu Sukaynah	0	0	20	0	Bahr Abu Sukaynah	0	0	0	50	South	Zurah Al-Ashir	Bahr Abu Sukaynah
0	0	40	35	Muhayil	0	0	30	0	Bahr Abu Sukaynah	0	0	10	0	Bahr Abu Sukaynah	0	0	0	40	South	Al Qasdah	Bahr Abu Sukaynah
0	20	0	75	Muhayil	0	15	0	0	Bahr Abu Sukaynah	0	0	0	0		0	20	0	40	Southwest	Wadi Al-Meq'ar	Bahr Abu Sukaynah
0	35	0	35	Muhayil	0	25	0	0	Bahr Abu Sukaynah	0	0	0	0		0	0	0	35	Southwest	Al Al-Noty	Bahr Abu Sukaynah
0	0	35	35	Muhayil	0	0	24	0	Bahr Abu Sukaynah	0	0	5	0	Bahr Abu Sukaynah	0	0	0	35	South	Misra	Bahr Abu Sukaynah
0	45	0	35	Muhayil	0	30	0	0	Bahr Abu Sukaynah	0	15	0	0	Bahr Abu Sukaynah	0	0	10	35	South	Al-Matla'ah	Bahr Abu Sukaynah
0	50	0	35	Muhayil	0	40	0	0	Bahr Abu Sukaynah	0	20	0	0	Bahr Abu Sukaynah	0	0	0	50	South	Al-Qadiyah	Bahr Abu Sukaynah
0	0	20	35	Muhayil	0	0	9	0	Bahr Abu Sukaynah	0	0	5	0	Bahr Abu Sukaynah	0	0	0	20	Southwest	Al-Qowi'ah	Bahr Abu Sukaynah

## Geographical data at the populated area level

The nearest city or village with a hospital					The nearest town or village that have a care center					The nearest town or village that have an education					Distance (Km) - type of road				Direction	Populated area	Emirate or governorate or municipality
Distance (Km) - type of road				City or village	Distance (Km) - type of road				City or village	Distance (Km) - type of road				City or village							
Sea route	Rough	Easy	asphalt		Sea route	Rough	Easy	asphalt		Sea route	Rough	Easy	asphalt		Sea route	Rough	Easy	asphalt			
0	0	10	35	Muhayil	0	0	6	0	Bahr Abu Sukaynah	0	0	6	0	Bahr Abu Sukaynah	0	0	0	10	Northeast	Al-Khararah	Bahr Abu Sukaynah
0	0	0	39	Muhayil	0	0	0	4	Bahr Abu Sukaynah	0	0	0	4	Bahr Abu Sukaynah	0	0	0	4	South	Meq'ad	Bahr Abu Sukaynah
0	0	24	35	Muhayil	0	0	1	0	Bahr Abu Sukaynah	0	0	1	0	Bahr Abu Sukaynah	0	0	0	24	Southeast	Al-Marw	Bahr Abu Sukaynah
0	0	10	35	Muhayil	0	0	1	0	Bahr Abu Sukaynah	0	0	1	0	Bahr Abu Sukaynah	0	0	0	10	Southeast	Al-Alaya	Bahr Abu Sukaynah
0	0	0	37	Muhayil	0	0	0	2	Bahr Abu Sukaynah	0	0	0	2	Bahr Abu Sukaynah	0	0	0	2	East	Habil Al-Khetam	Bahr Abu Sukaynah
0	0	0	22	Muhayil	0	0	0	0		0	0	0	0		0	0	0	22	Northeast	Khamis Matir	Tuhamat Billasmar and Billahmar
0	0	0	23	Muhayil	0	0	0	1	Tuhamat Billasmar and	0	0	0	1	Tuhamat Billasmar and	0	0	0	1	East	Almuzlif	Tuhamat Billasmar and Billahmar
0	0	0	24	Muhayil	0	0	0	2	Tuhamat Billasmar and	0	0	0	2	Tuhamat Billasmar and	0	0	0	2	Northwest	Al-Sahdiyah	Tuhamat Billasmar and Billahmar
0	0	0	24	Muhayil	0	0	0	2	Tuhamat Billasmar and	0	0	0	2	Tuhamat Billasmar and	0	0	0	2	Northwest	Al-Matla'	Tuhamat Billasmar and Billahmar
0	0	15	12	Muhayil	0	0	15	5	Tuhamat Billasmar and	0	0	15	5	Tuhamat Billasmar and	0	0	15	5	Northeast	Bald Amer	Tuhamat Billasmar and Billahmar

## Geographical data at the populated area level

The nearest city or village with a hospital					The nearest town or village that have a care center					The nearest town or village that have an education					Distance (Km) - type of road				Direction	Populated area	Emirate or governorate or municipality
Distance (Km) - type of road				City or village	Distance (Km) - type of road				City or village	Distance (Km) - type of road				City or village							
Sea route	Rough	Easy	asphalt		Sea route	Rough	Easy	asphalt		Sea route	Rough	Easy	asphalt		Sea route	Rough	Easy	asphalt			
0	0	20	45	Muhayil	0	0	20	25	Tuhamat Billasmar and	0	0	20	25	Tuhamat Billasmar and	0	0	20	25	Northeast	Doha Al-Sa'idy	Tuhamat Billasmar and Billahmar
0	0	25	32	Muhayil	0	0	25	10	Tuhamat Billasmar and	0	0	25	10	Tuhamat Billasmar and	0	0	25	10	Northeast	Bahran	Tuhamat Billasmar and Billahmar
0	0	0	25	Muhayil	0	0	0	3	Tuhamat Billasmar and	0	0	0	3	Tuhamat Billasmar and	0	0	0	3	East	Al-Maryuzah	Tuhamat Billasmar and Billahmar
0	0	0	25	Muhayil	0	0	0	5	Tuhamat Billasmar and	0	0	0	5	Tuhamat Billasmar and	0	0	0	5	Southwest	Maqater	Tuhamat Billasmar and Billahmar
0	0	0	24	Muhayil	0	0	0	2	Tuhamat Billasmar and	0	0	0	2	Tuhamat Billasmar and	0	0	0	2	Northwest	Shi'b Salem	Tuhamat Billasmar and Billahmar
0	0	0	24	Muhayil	0	0	0	2	Tuhamat Billasmar and	0	0	0	2	Tuhamat Billasmar and	0	0	0	2	Northwest	Al-Ramadah	Tuhamat Billasmar and Billahmar
0	0	0	25	Muhayil	0	0	0	3	Tuhamat Billasmar and	0	0	0	3	Tuhamat Billasmar and	0	0	0	3	Northwest	Madsus	Tuhamat Billasmar and Billahmar
0	0	0	25	Muhayil	0	0	0	3	Tuhamat Billasmar and	0	0	0	3	Tuhamat Billasmar and	0	0	0	3	Northwest	Al-Khalfah	Tuhamat Billasmar and Billahmar
0	0	0	29	Muhayil	0	0	0	7	Tuhamat Billasmar and	0	0	0	7	Tuhamat Billasmar and	0	0	0	7	Northwest	Shi'b Shayi'	Tuhamat Billasmar and Billahmar
0	0	0	29	Muhayil	0	0	0	7	Tuhamat Billasmar and	0	0	0	0	Tuhamat Billasmar and	0	0	0	7	Northwest	Al-Qwa'id	Tuhamat Billasmar and Billahmar

## Geographical data at the populated area level

The nearest city or village with a hospital					The nearest town or village that have a care center					The nearest town or village that have an education					Distance (Km) - type of road				Direction	Populated area	Emirate or governorate or municipality
Distance (Km) - type of road				City or village	Distance (Km) - type of road				City or village	Distance (Km) - type of road				City or village							
Sea route	Rough	Easy	asphalt		Sea route	Rough	Easy	asphalt		Sea route	Rough	Easy	asphalt		Sea route	Rough	Easy	asphalt			
0	0	0	27	Muhayil	0	0	0	5	Tuhamat Billasmar and	0	0	0	0	Tuhamat Billasmar and	0	0	0	5	Southwest	Al-Qarn Al-Abyad with Al-Zurah	Tuhamat Billasmar and Billahmar
0	0	2	27	Muhayil	0	0	2	5	Tuhamat Billasmar and	0	0	1	0	Tuhamat Billasmar and	0	0	2	5	Southwest	Menzil Al Al-Namis	Tuhamat Billasmar and Billahmar
0	0	0	30	Muhayil	0	0	0	8	Tuhamat Billasmar and	0	0	0	3	Tuhamat Billasmar and	0	0	0	8	West	Al-rakbah with Al juhaysh	Tuhamat Billasmar and Billahmar
0	0	0	28	Muhayil	0	0	0	6	Tuhamat Billasmar and	0	0	0	6	Tuhamat Billasmar and	0	0	0	6	North	Al-Qafil	Tuhamat Billasmar and Billahmar
0	0	0	34	Muhayil	0	0	0	12	Tuhamat Billasmar and	0	0	0	12	Tuhamat Billasmar and	0	0	0	12	Northeast	Al-Fy	Tuhamat Billasmar and Billahmar
0	0	0	32	Muhayil	0	0	0	10	Tuhamat Billasmar and	0	0	0	10	Tuhamat Billasmar and	0	0	0	10	Northeast	Ath'ab	Tuhamat Billasmar and Billahmar
0	0	8	27	Muhayil	0	0	8	10	Tuhamat Billasmar and	0	0	8	10	Tuhamat Billasmar and	0	0	8	10	Northeast	Al-Sharaf	Tuhamat Billasmar and Billahmar
0	0	0	35	Muhayil	0	0	0	25	Tuhamat Billasmar and	0	0	0	25	Tuhamat Billasmar and	0	0	0	25	Northeast	Al-Atbah	Tuhamat Billasmar and Billahmar
0	2	0	32	Muhayil	0	2	0	10	Tuhamat Billasmar and	0	2	0	10	Tuhamat Billasmar and	0	2	0	10	Northeast	Al-Zaraeb	Tuhamat Billasmar and Billahmar
0	0	0	26	Muhayil	0	0	0	4	Tuhamat Billasmar and	0	0	0	4	Tuhamat Billasmar and	0	0	0	4	Northeast	Al-Meshbah	Tuhamat Billasmar and Billahmar

## Geographical data at the populated area level

The nearest city or village with a hospital					The nearest town or village that have a care center					The nearest town or village that have an education					Distance (Km) - type of road				Direction	Populated area	Emirate or governorate or municipality
Distance (Km) - type of road				City or village	Distance (Km) - type of road				City or village	Distance (Km) - type of road				City or village							
Sea route	Rough	Easy	asphalt		Sea route	Rough	Easy	asphalt		Sea route	Rough	Easy	asphalt		Sea route	Rough	Easy	asphalt			
0	0	0	29	Muhayil	0	0	0	7	Tuhamat Billasmar and	0	0	0	7	Tuhamat Billasmar and	0	0	0	7	East	Eibah	Tuhamat Billasmar and Billahmar
0	0	0	33	Muhayil	0	0	0	0	Tuhamat Billasmar and	0	0	0	11	Tuhamat Billasmar and	0	0	0	11	East	Al-Jerdan	Tuhamat Billasmar and Billahmar
0	0	0	34	Muhayil	0	0	0	6	Tuhamat Billasmar and	0	0	0	6	Tuhamat Billasmar and	0	0	0	12	South	Al-Aradah with Zahrah Al-Arafah	Tuhamat Billasmar and Billahmar
0	0	0	29	Muhayil	0	0	0	1	Tuhamat Billasmar and	0	0	0	1	Tuhamat Billasmar and	0	0	0	7	South	Al-Shawaty	Tuhamat Billasmar and Billahmar
0	0	0	30	Muhayil	0	0	0	1	Tuhamat Billasmar and	0	0	0	1	Tuhamat Billasmar and	0	0	0	8	South	Al-Zuhrah with Al-Khashrah	Tuhamat Billasmar and Billahmar
0	0	0	48	Muhayil	0	0	0	0	Tuhamat Billasmar and	0	0	0	0	Tuhamat Billasmar and	0	0	0	18	South	Al-Bazim	Tuhamat Billasmar and Billahmar
0	13	0	22	Muhayil	0	5	0	0	Tuhamat Billasmar and	0	5	0	0	Tuhamat Billasmar and	0	0	0	13	Southeast	Al Melaha	Tuhamat Billasmar and Billahmar
0	0	0	30	Muhayil	0	0	0	10	Tuhamat Billasmar and	0	0	0	10	Tuhamat Billasmar and	0	0	0	8	Southeast	Metraf	Tuhamat Billasmar and Billahmar
0	0	0	33	Muhayil	0	0	0	10	Tuhamat Billasmar and	0	0	0	10	Tuhamat Billasmar and	0	0	0	10	South	Al-Marwah	Tuhamat Billasmar and Billahmar
0	0	0	30	Muhayil	0	0	0	2	Tuhamat Billasmar and	0	0	0	2	Tuhamat Billasmar and	0	0	0	8	South	Haqw Siyal	Tuhamat Billasmar and Billahmar



## Geographical data at the populated area level

The nearest city or village with a hospital					The nearest town or village that have a care center					The nearest town or village that have an education					Distance (Km) - type of road				Direction	Populated area	Emirate or governorate or municipality
Distance (Km) - type of road				City or village	Distance (Km) - type of road				City or village	Distance (Km) - type of road				City or village							
Sea route	Rough	Easy	asphalt		Sea route	Rough	Easy	asphalt		Sea route	Rough	Easy	asphalt		Sea route	Rough	Easy	asphalt			
0	0	0	28	Muhayil	0	0	0	4	Tuhamat Billasmar and	0	0	0	4	Tuhamat Billasmar and	0	0	0	6	South	Sam'ah	Tuhamat Billasmar and Billahmar
0	0	0	32	Muhayil	0	0	0	2	Tuhamat Billasmar and	0	0	0	2	Tuhamat Billasmar and	0	0	0	6	South	Al-Zaharin	Tuhamat Billasmar and Billahmar
0	0	0	30	Muhayil	0	0	0	2	Tuhamat Billasmar and	0	0	0	2	Tuhamat Billasmar and	0	0	0	8	South	Hawd Marba'	Tuhamat Billasmar and Billahmar
0	0	0	30	Muhayil	0	0	0	1	Tuhamat Billasmar and	0	0	0	1	Tuhamat Billasmar and	0	0	0	8	South	Al-Sahidan	Tuhamat Billasmar and Billahmar
0	0	0	28	Muhayil	0	0	0	1	Tuhamat Billasmar and	0	0	0	1	Tuhamat Billasmar and	0	0	0	6	South	Al Khadrah	Tuhamat Billasmar and Billahmar
0	0	0	41	Muhayil	0	0	0	5	Tuhamat Billasmar and	0	0	0	9	Tuhamat Billasmar and	0	0	6	30	South	Al-Aqiq	Tuhamat Billasmar and Billahmar
0	0	0	30	Muhayil	0	0	0	12	Tuhamat Billasmar and	0	0	0	12	Tuhamat Billasmar and	0	0	10	15	South	Hisn Al-Dabrah	Tuhamat Billasmar and Billahmar
0	0	0	36	Muhayil	0	0	0	0	Tuhamat Billasmar and	0	0	0	10	Tuhamat Billasmar and	0	0	0	16	South	Al-Sad'aa	Tuhamat Billasmar and Billahmar
0	0	0	30	Muhayil	0	0	0	1	Tuhamat Billasmar and	0	0	0	1	Tuhamat Billasmar and	0	0	0	8	South	Habeel	Tuhamat Billasmar and Billahmar
0	0	0	30	Muhayil	0	0	0	1	Tuhamat Billasmar and	0	0	0	1	Tuhamat Billasmar and	0	0	0	8	South	Al-Dakhayil Al Saryah	Tuhamat Billasmar and Billahmar

## Geographical data at the populated area level

The nearest city or village with a hospital					The nearest town or village that have a care center					The nearest town or village that have an education					Distance (Km) - type of road				Direction	Populated area	Emirate or governorate or municipality
Distance (Km) - type of road				City or village	Distance (Km) - type of road				City or village	Distance (Km) - type of road				City or village							
Sea route	Rough	Easy	asphalt		Sea route	Rough	Easy	asphalt		Sea route	Rough	Easy	asphalt		Sea route	Rough	Easy	asphalt			
0	0	0	42	Muhayil	0	0	0	19	Tuhamat Billasmar and	0	0	0	0		0	0	6	20	Southeast	Al Khatim	Tuhamat Billasmar and Billahmar
0	0	0	39	Muhayil	0	0	0	17	Tuhamat Billasmar and	0	0	0	5	Tuhamat Billasmar and	0	0	10	20	Southeast	Malilah (Mazlah)	Tuhamat Billasmar and Billahmar
0	0	0	38	Muhayil	0	0	0	3	Tuhamat Billasmar and	0	0	0	0		0	0	0	21	South	Al-Asay Bel Somr	Tuhamat Billasmar and Billahmar
0	3	0	32	Muhayil	0	3	0	1	Tuhamat Billasmar and	0	0	0	0		0	3	0	23	Southeast	Qrah Al Mekthir	Tuhamat Billasmar and Billahmar
0	0	5	32	Muhayil	0	0	4	0	Tuhamat Billasmar and	0	0	0	0		0	0	0	20	South	Al-Barik	Tuhamat Billasmar and Billahmar
0	0	0	31	Muhayil	0	0	0	2	Tuhamat Billasmar and	0	0	0	9	Tuhamat Billasmar and	0	0	0	9	Northeast	Ar Rawh	Tuhamat Billasmar and Billahmar
0	0	0	32	Muhayil	0	0	0	0		0	0	0	10	Tuhamat Billasmar and	0	0	0	10	Northeast	Al Hadb	Tuhamat Billasmar and Billahmar
0	0	0	24	Muhayil	0	0	0	2	Tuhamat Billasmar and	0	0	0	2	Tuhamat Billasmar and	0	0	0	2	South	Al Mansourah	Tuhamat Billasmar and Billahmar
0	0	0	60	Al Birk	0	0	0	0		0	0	0	0		0	0	0	250	West	Sa'dah Al-Sawalhah	As Saaideh
0	0	0	69	Muhayil	0	0	0	9	As Saaideh	0	0	0	0		0	0	0	9	Northeast	Sa'ban	As Saaideh

## Geographical data at the populated area level

The nearest city or village with a hospital					The nearest town or village that have a care center					The nearest town or village that have an education					Distance (Km) - type of road				Direction	Populated area	Emirate or governorate or municipality
Distance (Km) - type of road				City or village	Distance (Km) - type of road				City or village	Distance (Km) - type of road				City or village							
Sea route	Rough	Easy	asphalt		Sea route	Rough	Easy	asphalt		Sea route	Rough	Easy	asphalt		Sea route	Rough	Easy	asphalt			
0	0	0	71	Muhayil	0	0	0	11	As Saaideh	0	0	0	0	As Saaideh	0	0	0	11	Northeast	Ghalib	As Saaideh
0	0	3	70	Muhayil	0	0	3	10	As Saaideh	0	0	1	0	As Saaideh	0	0	3	10	Northeast	Otayman	As Saaideh
0	0	4	72	Muhayil	0	0	4	12	As Saaideh	0	0	4	2	As Saaideh	0	0	4	12	Northeast	Al-Serb	As Saaideh
0	0	0	64	Muhayil	0	0	0	4	As Saaideh	0	0	0	4	As Saaideh	0	0	0	4	West	Qalilah	As Saaideh
0	0	0	63	Muhayil	0	0	0	3	As Saaideh	0	0	0	3	As Saaideh	0	0	0	3	Northwest	Samra	As Saaideh
0	0	0	64	Muhayil	0	0	0	4	As Saaideh	0	0	0	4	As Saaideh	0	0	0	4	East	Hesyan	As Saaideh
0	0	0	66	Muhayil	0	0	0	6	As Saaideh	0	0	0	6	As Saaideh	0	0	0	6	East	Teachers	As Saaideh
0	0	0	65	Muhayil	0	0	0	5	As Saaideh	0	0	0	5	As Saaideh	0	0	0	5	West	Ainaa	As Saaideh
0	0	0	68	Muhayil	0	0	0	7	As Saaideh	0	0	0	7	As Saaideh	0	0	0	7	South	Al-Shalilah	As Saaideh
0	0	0	70	Muhayil	0	0	0	30	As Saaideh	0	0	0	30	As Saaideh	0	0	0	30	East	Al-Ma'qad	As Saaideh

## Geographical data at the populated area level

The nearest city or village with a hospital					The nearest town or village that have a care center					The nearest town or village that have an education					Distance (Km) - type of road				Direction	Populated area	Emirate or governorate or municipality
Distance (Km) - type of road				City or village	Distance (Km) - type of road				City or village	Distance (Km) - type of road				City or village							
Sea route	Rough	Easy	asphalt		Sea route	Rough	Easy	asphalt		Sea route	Rough	Easy	asphalt		Sea route	Rough	Easy	asphalt			
0	0	14	60	Muhayil	0	0	14	0	As Saaideh	0	0	14	0	As Saaideh	0	0	14	0	East	Al-Qahibat	As Saaideh
0	0	17	60	Muhayil	0	0	17	0	As Saaideh	0	0	17	0	As Saaideh	0	0	17	0	East	Al-Hajfar	As Saaideh
0	0	15	60	Muhayil	0	0	15	0	As Saaideh	0	0	15	0	As Saaideh	0	0	15	0	East	Al-Qayim	As Saaideh
0	0	28	60	Muhayil	0	0	1	0	As Saaideh	0	0	1	0	As Saaideh	0	0	0	28	East	Al-Quf	As Saaideh
0	0	10	60	Muhayil	0	0	10	0	As Saaideh	0	0	2	0	As Saaideh	0	0	10	0	East	Al-Qarwy (Qarn Umm Sayad)	As Saaideh
0	0	0	69	Muhayil	0	0	0	9	As Saaideh	0	0	0	9	As Saaideh	0	0	0	9	West	Al-Jard	As Saaideh
0	0	20	80	Muhayil	0	0	0	0		0	0	0	0		0	0	20	20	Northeast	Al-habib Bni Zeib	As Saaideh
0	0	11	90	Muhayil	0	0	3	0	As Saaideh	0	0	3	0	As Saaideh	0	0	11	30	Northeast	Al-Dekhal	As Saaideh
0	0	21	79	Muhayil	0	0	5	0	As Saaideh	0	0	2	0	As Saaideh	0	0	21	20	Northeast	Khash'an	As Saaideh
0	0	11	90	Muhayil	0	0	2	0	As Saaideh	0	0	2	0	As Saaideh	0	0	20	20	Northeast	Ja'far	As Saaideh

## Geographical data at the populated area level

The nearest city or village with a hospital					The nearest town or village that have a care center					The nearest town or village that have an education					Distance (Km) - type of road				Direction	Populated area	Emirate or governorate or municipality
Distance (Km) - type of road				City or village	Distance (Km) - type of road				City or village	Distance (Km) - type of road				City or village							
Sea route	Rough	Easy	asphalt		Sea route	Rough	Easy	asphalt		City or village	Sea route	Rough	Easy		asphalt	City or village	Sea route	Rough	Easy	asphalt	
0	0	33	60	Muhayil	0	0	5	0	As Saaideh	0	0	5	0	As Saaideh	0	0	0	33	Northeast	Al-Jandalah	As Saaideh
0	0	33	60	Muhayil	0	0	1	0	As Saaideh	0	0	1	0	As Saaideh	0	0	13	20	Northeast	Al-Hatham	As Saaideh
0	0	30	80	Muhayil	0	0	2	0	As Saaideh	0	0	2	0	As Saaideh	0	0	30	20	Northeast	Al-Marawih	As Saaideh
0	0	30	80	Muhayil	0	0	2	0	As Saaideh	0	0	0	0		0	0	30	20	Northeast	Al Malaiha	As Saaideh
0	0	22	60	Muhayil	0	0	22	0	As Saaideh	0	0	0	0		0	0	22	0	East	Wadi Hamwan	As Saaideh
0	0	22	60	Muhayil	0	0	22	0	As Saaideh	0	0	5	0	As Saaideh	0	0	22	0	East	Al-Rakah	As Saaideh
0	0	25	90	Muhayil	0	0	25	40	As Saaideh	0	0	0	0		0	0	25	40	East	Wadi Al-Jablein	As Saaideh
0	30	0	35	Muhayil	0	1	0	0	Khelal	0	0	0	0		0	30	0	35	South	Khilal	Khelal
0	0	3	65	Muhayil	0	0	2	0	Khelal	0	0	2	0	Khelal	0	3	0	0	Northwest	Al-Maqsumah	Khelal
0	0	4	65	Muhayil	0	0	3	0	Khelal	0	0	3	0	Khelal	0	4	0	0	Northwest	Al-Afarah and Al-Meqsir	Khelal

## Geographical data at the populated area level

The nearest city or village with a hospital					The nearest town or village that have a care center					The nearest town or village that have an education					Distance (Km) - type of road				Direction	Populated area	Emirate or governorate or municipality
Distance (Km) - type of road				City or village	Distance (Km) - type of road				City or village	Distance (Km) - type of road				City or village							
Sea route	Rough	Easy	asphalt		Sea route	Rough	Easy	asphalt		Sea route	Rough	Easy	asphalt		Sea route	Rough	Easy	asphalt			
0	0	5	65	Muhayil	0	0	4	0	Khelal	0	0	4	0	Khelal	0	5	0	0	Southwest	Al-Ghalif	Khelal
0	0	4	65	Muhayil	0	0	4	0	Khelal	0	0	4	0	Khelal	0	5	0	0	West	Al Bajely	Khelal
0	4	0	65	Muhayil	0	4	0	0	Khelal	0	4	0	0	Khelal	0	4	0	0	West	Masurah (Meqbil Zm Dar)	Khelal
0	1	0	65	Muhayil	0	2	0	0	Khelal	0	2	0	0	Khelal	0	1	0	0	North	Al-Nakhatah	Khelal
0	2	0	65	Muhayil	0	2	0	0	Khelal	0	2	0	0	Khelal	0	3	0	0	North	Qadran	Khelal
0	1	0	65	Muhayil	0	0	0	0		0	0	0	0		0	1	0	0	West	Ashirah and Al-Habil	Khelal
0	1	0	65	Muhayil	0	1	0	0	Khelal	0	1	0	0	Khelal	0	1	0	0	West	Allaith and Al-Hejab	Khelal
0	2	0	65	Muhayil	0	1	0	0	Khelal	0	2	0	13	Khelal	0	2	0	0	South	Allaith Alyamany	Khelal
0	3	0	65	Muhayil	0	3	0	9	Khelal	0	0	0	0		0	3	0	0	Southeast	Habil Suf'ah	Khelal
0	4	0	65	Muhayil	0	3	0	0	Khelal	0	4	0	4	Khelal	0	4	0	0	Southeast	Zm Arj	Khelal

## Geographical data at the populated area level

The nearest city or village with a hospital					The nearest town or village that have a care center					The nearest town or village that have an education					Distance (Km) - type of road				Direction	Populated area	Emirate or governorate or municipality
Distance (Km) - type of road				City or village	Distance (Km) - type of road				City or village	Distance (Km) - type of road				City or village							
Sea route	Rough	Easy	asphalt		Sea route	Rough	Easy	asphalt		Sea route	Rough	Easy	asphalt		Sea route	Rough	Easy	asphalt			
0	4	0	65	Muhayil	0	3	0	0	Khelal	0	4	0	4	Khelal	0	4	0	0	Southeast	Sakah	Khelal
0	4	0	66	Muhayil	0	4	0	0	Khelal	0	5	0	4	Khelal	0	5	0	0	South	Al-Ghabir	Khelal
0	4	0	65	Muhayil	0	3	0	0	Khelal	0	4	0	4	Khelal	0	4	0	0	Southeast	Al-Mowirah	Khelal
0	7	0	65	Muhayil	0	6	0	0	Khelal	0	7	0	0	Khelal	0	7	0	0	Southeast	Al Humah	Khelal
0	9	0	65	Muhayil	0	9	0	8	Khelal	0	0	0	0		0	9	0	0	South	Al-Fash	Khelal
0	19	0	65	Muhayil	0	18	0	0	Khelal	0	5	0	0	Khelal	0	19	0	0	Southwest	Dumw Al-Sadr	Khelal
0	15	0	70	Muhayil	0	15	0	30	Khelal	0	15	0	5	Khelal	0	15	0	0	South	Lahsan	Khelal
0	15	0	65	Muhayil	0	14	0	0	Khelal	0	1	0	0	Khelal	0	15	0	0	South	Maghalif	Khelal
0	14	0	56	Muhayil	0	14	0	13	Khelal	0	14	0	2	Khelal	0	14	0	16	South	Kashan	Khelal
0	31	0	64	Muhayil	0	30	0	0	Khelal	0	17	0	0	Khelal	0	16	15	0	South	Scattered Houses (Nahb)	Khelal

## Geographical data at the populated area level

The nearest city or village with a hospital					The nearest town or village that have a care center					The nearest town or village that have an education					Distance (Km) - type of road				Direction	Populated area	Emirate or governorate or municipality
Distance (Km) - type of road				City or village	Distance (Km) - type of road				City or village	Distance (Km) - type of road				City or village							
Sea route	Rough	Easy	asphalt		Sea route	Rough	Easy	asphalt		Sea route	Rough	Easy	asphalt		Sea route	Rough	Easy	asphalt			
0	31	0	65	Muhayil	0	30	0	0	Khelal	0	13	0	0	Khelal	0	16	15	0	South	Al-Nashm	Khelal
0	0	0	50	Muhayil	0	0	0	0		0	0	0	0		0	0	0	50	Northwest	Hamid	Hamid Alalayah
0	0	0	85	Muhayil	0	0	0	35	Hamid Alalayah	0	0	0	35	Hamid Alalayah	0	0	0	35	Northwest	Al-Mathmalah	Hamid Alalayah
0	0	0	79	Muhayil	0	0	0	34	Hamid Alalayah	0	0	0	34	Hamid Alalayah	0	0	0	34	Northwest	Al-Hajnaa	Hamid Alalayah
0	0	0	78	Muhayil	0	0	0	32	Hamid Alalayah	0	0	0	32	Hamid Alalayah	0	0	0	32	Northwest	Al-Ma'rud	Hamid Alalayah
0	0	0	86	Muhayil	0	0	0	36	Hamid Alalayah	0	0	0	36	Hamid Alalayah	0	0	0	36	Northwest	Al-Adn	Hamid Alalayah
0	0	0	85	Muhayil	0	0	0	34	Hamid Alalayah	0	0	0	34	Hamid Alalayah	0	0	0	34	Northwest	Mensab	Hamid Alalayah
0	0	0	85	Muhayil	0	0	0	35	Hamid Alalayah	0	0	0	35	Hamid Alalayah	0	0	0	35	Northwest	Al-Maghimer	Hamid Alalayah
0	0	0	86	Muhayil	0	0	0	36	Hamid Alalayah	0	0	0	36	Hamid Alalayah	0	0	0	36	Northwest	Ajidah	Hamid Alalayah
0	0	0	90	Muhayil	0	0	0	40	Hamid Alalayah	0	0	0	40	Hamid Alalayah	0	0	0	40	Northwest	Al-Sheghiby	Hamid Alalayah



## Geographical data at the populated area level

The nearest city or village with a hospital					The nearest town or village that have a care center					The nearest town or village that have an education					Distance (Km) - type of road				Direction	Populated area	Emirate or governorate or municipality
Distance (Km) - type of road				City or village	Distance (Km) - type of road				City or village	Distance (Km) - type of road				City or village							
Sea route	Rough	Easy	asphalt		Sea route	Rough	Easy	asphalt		Sea route	Rough	Easy	asphalt		Sea route	Rough	Easy	asphalt			
0	0	0	101	Muhayil	0	0	0	51	Hamid Alalayah	0	0	0	51	Hamid Alalayah	0	0	0	51	Northwest	Sakibah	Hamid Alalayah
0	0	0	125	Muhayil	0	0	0	75	Hamid Alalayah	0	0	0	75	Hamid Alalayah	0	0	0	75	Northwest	Wadi Salub	Hamid Alalayah
0	0	0	125	Muhayil	0	0	0	20	Hamid Alalayah	0	0	0	0		0	0	0	75	Northwest	Wadi Ghrgharah	Hamid Alalayah
0	0	0	102	Muhayil	0	0	0	52	Hamid Alalayah	0	0	0	52	Hamid Alalayah	0	0	0	52	Northwest	Sielan	Hamid Alalayah
0	0	0	108	Muhayil	0	0	0	0		0	0	0	0		0	0	0	58	Northwest	Za'ban	Hamid Alalayah
0	0	0	90	Muhayil	0	0	0	42	Hamid Alalayah	0	0	0	0		0	0	0	40	West	Wadi Madd	Hamid Alalayah
0	0	0	92	Muhayil	0	0	0	2	Habton	0	0	0	2	Habton	0	0	0	42	West	Umm Seyal (Wadi Seyal)	Hamid Alalayah
0	0	0	50	Muhayil	0	0	0	0		0	0	0	1	Bahr Abu Sukaynah	0	0	0	50	East	Wadi Kheim	Khaim
0	15	0	26	Muhayil	0	0	0	0		0	0	0	0		0	15	0	26	Northwest	Wadi Hebrin	Habton
0	0	0	37	Muhayil	0	0	0	0		0	0	0	0		0	0	0	37	East	Al-Hanish (Al Zib)	Wadi Taiah

## Geographical data at the populated area level

The nearest city or village with a hospital					The nearest town or village that have a care center					The nearest town or village that have an education					Distance (Km) - type of road				Direction	Populated area	Emirate or governorate or municipality
Distance (Km) - type of road				City or village	Distance (Km) - type of road				City or village	Distance (Km) - type of road				City or village							
Sea route	Rough	Easy	asphalt		Sea route	Rough	Easy	asphalt		Sea route	Rough	Easy	asphalt		Sea route	Rough	Easy	asphalt			
0	0	0	40	Muhayil	0	0	0	3	Wadi Taiah	0	0	0	3	Wadi Taiah	0	0	0	40	East	Krathah	Wadi Taiah
0	0	0	37	Muhayil	0	0	0	1	Wadi Taiah	0	0	0	1	Wadi Taiah	0	0	0	37	North	Ba'rur	Wadi Taiah
0	0	0	0		0	0	0	0		0	0	0	0		0	0	0	75	East	Sarat Ubaida	Sarat Abidah
0	0	0	5	Sarat Abidah	0	0	0	5	Sarat Abidah	0	0	0	5	Sarat Abidah	0	0	0	5	Northeast	Al-Ghanim (Al-Mashrab)	Sarat Abidah
0	0	0	4	Sarat Abidah	0	0	0	4	Sarat Abidah	0	0	0	4	Sarat Abidah	0	0	0	4	Northeast	Al-Jerdah	Sarat Abidah
0	0	0	6	Sarat Abidah	0	0	0	1	Sarat Abidah	0	0	0	1	Sarat Abidah	0	0	0	6	Northeast	Al Sonbur	Sarat Abidah
0	0	0	8	Sarat Abidah	0	0	0	1	Sarat Abidah	0	0	0	1	Sarat Abidah	0	0	0	8	North	Al-Arf (Al-Ein)	Sarat Abidah
0	0	0	7	Sarat Abidah	0	0	0	3	Sarat Abidah	0	0	0	3	Sarat Abidah	0	0	0	7	North	Al-Gjeldah (Al-Ayiz)	Sarat Abidah
0	0	0	9	Sarat Abidah	0	0	0	3	Sarat Abidah	0	0	0	0		0	0	0	9	North	Al-Qanbah	Sarat Abidah
0	0	0	11	Sarat Abidah	0	0	0	0		0	0	0	0		0	0	0	11	North	Al Wahabah	Sarat Abidah

## Geographical data at the populated area level

The nearest city or village with a hospital					The nearest town or village that have a care center					The nearest town or village that have an education					Distance (Km) - type of road				Direction	Populated area	Emirate or governorate or municipality
Distance (Km) - type of road				City or village	Distance (Km) - type of road				City or village	Distance (Km) - type of road				City or village							
Sea route	Rough	Easy	asphalt		Sea route	Rough	Easy	asphalt		Sea route	Rough	Easy	asphalt		Sea route	Rough	Easy	asphalt			
0	0	0	10	Sarat Abidah	0	0	0	1	Sarat Abidah	0	0	0	1	Sarat Abidah	0	0	0	10	North	Al-Salman and Al-Humah	Sarat Abidah
0	0	0	13	Sarat Abidah	0	0	0	2	Sarat Abidah	0	0	0	2	Sarat Abidah	0	0	0	13	North	Al-Mohasir	Sarat Abidah
0	0	0	12	Sarat Abidah	0	0	0	2	Sarat Abidah	0	0	0	2	Sarat Abidah	0	0	0	12	North	Al-Mahrawy	Sarat Abidah
0	0	0	13	Sarat Abidah	0	0	0	5	Sarat Abidah	0	0	0	5	Sarat Abidah	0	0	0	13	North	Al-Qa'm	Sarat Abidah
0	0	0	11	Sarat Abidah	0	0	0	2	Sarat Abidah	0	0	0	2	Sarat Abidah	0	0	0	11	North	Al-Rob'ah	Sarat Abidah
0	0	0	12	Sarat Abidah	0	0	0	12	Sarat Abidah	0	0	0	1	Sarat Abidah	0	0	0	12	Northwest	Al kalib	Sarat Abidah
0	0	0	14	Sarat Abidah	0	0	0	14	Sarat Abidah	0	0	0	9	Sarat Abidah	0	0	0	14	Northwest	Al Al-Sayah	Sarat Abidah
0	0	0	10	Sarat Abidah	0	0	0	10	Sarat Abidah	0	0	0	1	Sarat Abidah	0	0	0	10	West	Al Al-Hatlan	Sarat Abidah
0	0	0	11	Sarat Abidah	0	0	0	11	Sarat Abidah	0	0	0	1	Sarat Abidah	0	0	0	11	Northwest	Al-Haramlah	Sarat Abidah
0	0	0	9	Sarat Abidah	0	0	0	9	Sarat Abidah	0	0	0	0	Sarat Abidah	0	0	0	9	West	Al Qusha'	Sarat Abidah

## Geographical data at the populated area level

The nearest city or village with a hospital					The nearest town or village that have a care center					The nearest town or village that have an education					Distance (Km) - type of road				Direction	Populated area	Emirate or governorate or municipality
Distance (Km) - type of road				City or village	Distance (Km) - type of road				City or village	Distance (Km) - type of road				City or village							
Sea route	Rough	Easy	asphalt		Sea route	Rough	Easy	asphalt		Sea route	Rough	Easy	asphalt		Sea route	Rough	Easy	asphalt			
0	0	0	3	Sarat Abidah	0	0	0	3	Sarat Abidah	0	0	0	0		0	0	0	3	Southeast	Al-Ajmah	Sarat Abidah
0	0	0	3	Sarat Abidah	0	0	0	3	Sarat Abidah	0	0	0	1	Sarat Abidah	0	0	0	3	Southeast	Al-Mez'an	Sarat Abidah
0	0	0	8	Sarat Abidah	0	0	0	8	Sarat Abidah	0	0	0	6	Sarat Abidah	0	0	0	8	Southeast	Al-Hesn	Sarat Abidah
0	0	0	5	Sarat Abidah	0	0	0	5	Sarat Abidah	0	0	0	0		0	0	0	5	Southeast	Al-Atfah	Sarat Abidah
0	0	0	6	Sarat Abidah	0	0	0	6	Sarat Abidah	0	0	0	3	Sarat Abidah	0	0	0	6	East	Al Solyman	Sarat Abidah
0	0	0	18	Sarat Abidah	0	0	0	3	Sarat Abidah	0	0	0	3	Sarat Abidah	0	0	0	18	Southeast	Al dakin	Sarat Abidah
0	0	0	18	Sarat Abidah	0	0	0	4	Sarat Abidah	0	0	0	4	Sarat Abidah	0	0	0	18	Southeast	Al Mefrij	Sarat Abidah
0	0	0	18	Sarat Abidah	0	0	0	4	Sarat Abidah	0	0	0	4	Sarat Abidah	0	0	0	18	Southeast	Al Mez'an (Al-Qadan)	Sarat Abidah
0	0	0	17	Sarat Abidah	0	0	0	2	Sarat Abidah	0	0	0	2	Sarat Abidah	0	0	0	17	Southeast	Al La'ma	Sarat Abidah
0	0	0	17	Sarat Abidah	0	0	0	2	Sarat Abidah	0	0	0	2	Sarat Abidah	0	0	0	17	Southeast	Al-Zeibah	Sarat Abidah

## Geographical data at the populated area level

The nearest city or village with a hospital					The nearest town or village that have a care center					The nearest town or village that have an education					Distance (Km) - type of road				Direction	Populated area	Emirate or governorate or municipality
Distance (Km) - type of road				City or village	Distance (Km) - type of road				City or village	Distance (Km) - type of road				City or village							
Sea route	Rough	Easy	asphalt		Sea route	Rough	Easy	asphalt		Sea route	Rough	Easy	asphalt		Sea route	Rough	Easy	asphalt			
0	0	0	16	Sarat Abidah	0	0	0	0	Sarat Abidah	0	0	0	0	Sarat Abidah	0	0	0	16	Southeast	Al-Monadiyah	Sarat Abidah
0	0	0	16	Sarat Abidah	0	0	0	1	Sarat Abidah	0	0	0	1	Sarat Abidah	0	0	0	16	Southeast	Al Al-Hamid	Sarat Abidah
0	0	0	15	Sarat Abidah	0	0	0	3	Sarat Abidah	0	0	0	3	Sarat Abidah	0	0	0	15	Southeast	Wadi Al-Raht	Sarat Abidah
0	0	0	30	Sarat Abidah	0	0	0	3	Sarat Abidah	0	0	0	3	Sarat Abidah	0	0	0	30	Southeast	Al-Bonkher and Al-Wayran	Sarat Abidah
0	0	0	16	Sarat Abidah	0	0	0	3	Sarat Abidah	0	0	0	3	Sarat Abidah	0	0	0	16	Southeast	Al-Faqa'is	Sarat Abidah
0	0	0	17	Sarat Abidah	0	0	0	4	Sarat Abidah	0	0	0	4	Sarat Abidah	0	0	0	17	Southeast	Al-Debbah (Al Meqbil)	Sarat Abidah
0	0	0	11	Sarat Abidah	0	0	0	4	Sarat Abidah	0	0	0	4	Sarat Abidah	0	0	0	11	Southeast	Al Jekhran	Sarat Abidah
0	0	0	11	Sarat Abidah	0	0	0	5	Sarat Abidah	0	0	0	5	Sarat Abidah	0	0	0	11	Southeast	Bayt Al-Hanun	Sarat Abidah
0	0	0	9	Sarat Abidah	0	0	0	3	Sarat Abidah	0	0	0	3	Sarat Abidah	0	0	0	9	Southeast	Al Wasat	Sarat Abidah
0	0	0	10	Sarat Abidah	0	0	0	4	Sarat Abidah	0	0	0	4	Sarat Abidah	0	0	0	10	Southeast	Al Qaninah	Sarat Abidah

## Geographical data at the populated area level

The nearest city or village with a hospital					The nearest town or village that have a care center					The nearest town or village that have an education					Distance (Km) - type of road				Direction	Populated area	Emirate or governorate or municipality
Distance (Km) - type of road				City or village	Distance (Km) - type of road				City or village	Distance (Km) - type of road				City or village							
Sea route	Rough	Easy	asphalt		Sea route	Rough	Easy	asphalt		Sea route	Rough	Easy	asphalt		Sea route	Rough	Easy	asphalt			
0	0	0	10	Sarat Abidah	0	0	0	5	Sarat Abidah	0	0	0	5	Sarat Abidah	0	0	0	10	Southeast	Al Matir	Sarat Abidah
0	0	0	10	Sarat Abidah	0	0	0	6	Sarat Abidah	0	0	0	6	Sarat Abidah	0	0	0	10	Southeast	Al mani'ah	Sarat Abidah
0	0	0	10	Sarat Abidah	0	0	0	5	Sarat Abidah	0	0	0	5	Sarat Abidah	0	0	0	10	Southeast	Al Abud (Al-Jarw)	Sarat Abidah
0	0	0	14	Sarat Abidah	0	0	0	14	Sarat Abidah	0	0	0	14	Sarat Abidah	0	0	0	14	East	Wadi Al-Amal Zohayr	Sarat Abidah
0	0	0	15	Sarat Abidah	0	0	0	15	Sarat Abidah	0	0	0	15	Sarat Abidah	0	0	0	15	East	Al Jathlaa	Sarat Abidah
0	0	0	12	Sarat Abidah	0	0	0	12	Sarat Abidah	0	0	0	12	Sarat Abidah	0	0	0	12	East	Al Merfa'	Sarat Abidah
0	0	0	13	Sarat Abidah	0	0	0	13	Sarat Abidah	0	0	0	13	Sarat Abidah	0	0	0	13	East	Al Marzouq	Sarat Abidah
0	0	0	13	Sarat Abidah	0	0	0	13	Sarat Abidah	0	0	0	13	Sarat Abidah	0	0	0	13	East	Al Sa'idah	Sarat Abidah
0	0	0	15	Sarat Abidah	0	0	0	15	Sarat Abidah	0	0	0	15	Sarat Abidah	0	0	0	15	East	Al Jalid	Sarat Abidah
0	0	0	18	Sarat Abidah	0	0	0	18	Sarat Abidah	0	0	0	18	Sarat Abidah	0	0	0	18	East	Al Kashmah	Sarat Abidah

## Geographical data at the populated area level

The nearest city or village with a hospital					The nearest town or village that have a care center					The nearest town or village that have an education					Distance (Km) - type of road				Direction	Populated area	Emirate or governorate or municipality
Distance (Km) - type of road				City or village	Distance (Km) - type of road				City or village	Distance (Km) - type of road				City or village							
Sea route	Rough	Easy	asphalt		Sea route	Rough	Easy	asphalt		Sea route	Rough	Easy	asphalt		Sea route	Rough	Easy	asphalt			
0	0	0	17	Sarat Abidah	0	0	0	17	Sarat Abidah	0	0	0	17	Sarat Abidah	0	0	0	17	East	Al Sami' (bin Arij)	Sarat Abidah
0	0	0	16	Sarat Abidah	0	0	0	16	Sarat Abidah	0	0	0	16	Sarat Abidah	0	0	0	16	East	Al najim	Sarat Abidah
0	0	0	18	Sarat Abidah	0	0	0	18	Sarat Abidah	0	0	0	18	Sarat Abidah	0	0	0	18	East	Al Qasim	Sarat Abidah
0	0	0	19	Sarat Abidah	0	0	0	19	Sarat Abidah	0	0	0	19	Sarat Abidah	0	0	0	19	East	Al Jalid (Al-Basrah)	Sarat Abidah
0	0	0	16	Sarat Abidah	0	0	0	16	Sarat Abidah	0	0	0	16	Sarat Abidah	0	0	0	16	East	Al Me'wadah (Abu Azizah)	Sarat Abidah
0	0	0	5	Sarat Abidah	0	0	0	5	Sarat Abidah	0	0	0	5	Sarat Abidah	0	0	0	5	East	Al Quraysh	Sarat Abidah
0	0	0	10	Sarat Abidah	0	0	0	10	Sarat Abidah	0	0	0	10	Sarat Abidah	0	0	0	10	East	Al Kashim	Sarat Abidah
0	0	0	9	Sarat Abidah	0	0	0	9	Sarat Abidah	0	0	0	9	Sarat Abidah	0	0	0	9	East	Al Dushah	Sarat Abidah
0	0	0	9	Sarat Abidah	0	0	0	9	Sarat Abidah	0	0	0	9	Sarat Abidah	0	0	0	9	East	Al Khashma'	Sarat Abidah
0	0	0	4	Sarat Abidah	0	0	0	4	Sarat Abidah	0	0	0	4	Sarat Abidah	0	0	0	4	East	Al Oweir	Sarat Abidah

## Geographical data at the populated area level

The nearest city or village with a hospital					The nearest town or village that have a care center					The nearest town or village that have an education					Distance (Km) - type of road				Direction	Populated area	Emirate or governorate or municipality
Distance (Km) - type of road				City or village	Distance (Km) - type of road				City or village	Distance (Km) - type of road				City or village							
Sea route	Rough	Easy	asphalt		Sea route	Rough	Easy	asphalt		Sea route	Rough	Easy	asphalt		Sea route	Rough	Easy	asphalt			
0	0	0	20	Sarat Abidah	0	0	0	4	Jouf Al Mouamr	0	0	0	4	Jouf Al Mouamr	0	0	0	20	Northeast	Al-Kulah	Sarat Abidah
0	0	0	8	Sarat Abidah	0	0	0	6	Jouf Al Mouamr	0	0	0	6	Jouf Al Mouamr	0	0	0	8	Northeast	A'la Al-Juf	Sarat Abidah
0	0	0	24	Sarat Abidah	0	0	0	3	Jouf Al Mouamr	0	0	0	3	Jouf Al Mouamr	0	0	0	24	Northeast	Al Ezbah (Al-fardan)	Sarat Abidah
0	0	0	22	Sarat Abidah	0	0	0	3	Jouf Al Mouamr	0	0	0	3	Jouf Al Mouamr	0	0	0	22	Northeast	Darb Al-Diq	Sarat Abidah
0	0	0	23	Sarat Abidah	0	0	0	3	Jouf Al Mouamr	0	0	0	3	Jouf Al Mouamr	0	0	0	23	Northeast	Al-Rekab (Ahl Al-Harth)	Sarat Abidah
0	0	0	23	Sarat Abidah	0	0	0	2	Jouf Al Mouamr	0	0	0	2	Jouf Al Mouamr	0	0	0	23	Northeast	Al-jelal and Al-hadbaa (the upper)	Sarat Abidah
0	0	0	26	Sarat Abidah	0	0	0	2	Jouf Al Mouamr	0	0	0	2	Jouf Al Mouamr	0	0	0	26	Northeast	Al-Hadirah	Sarat Abidah
0	0	0	26	Sarat Abidah	0	0	0	1	Jouf Al Mouamr	0	0	0	1	Jouf Al Mouamr	0	0	0	26	Northeast	Al Mohie	Sarat Abidah
0	0	0	25	Sarat Abidah	0	0	0	2	Jouf Al Mouamr	0	0	0	2	Jouf Al Mouamr	0	0	0	25	Northeast	Al Hadbaa	Sarat Abidah
0	0	0	27	Sarat Abidah	0	0	0	3	Jouf Al Mouamr	0	0	0	3	Jouf Al Mouamr	0	0	0	27	Northeast	Al Jeldah	Sarat Abidah



## Geographical data at the populated area level

The nearest city or village with a hospital					The nearest town or village that have a care center					The nearest town or village that have an education					Distance (Km) - type of road				Direction	Populated area	Emirate or governorate or municipality
Distance (Km) - type of road				City or village	Distance (Km) - type of road				City or village	Distance (Km) - type of road				City or village							
Sea route	Rough	Easy	asphalt		Sea route	Rough	Easy	asphalt		Sea route	Rough	Easy	asphalt		Sea route	Rough	Easy	asphalt			
0	0	0	25	Sarat Abidah	0	0	0	4	Jouf Al Mouamr	0	0	0	4	Jouf Al Mouamr	0	0	0	25	Northeast	Al Majra	Sarat Abidah
0	0	0	25	Sarat Abidah	0	0	0	5	Jouf Al Mouamr	0	0	0	5	Jouf Al Mouamr	0	0	0	25	Northeast	Al-Hanjour	Sarat Abidah
0	0	0	25	Sarat Abidah	0	0	0	5	Jouf Al Mouamr	0	0	0	5	Jouf Al Mouamr	0	0	0	25	Northeast	Al Al-Reba'	Sarat Abidah
0	0	0	27	Sarat Abidah	0	0	0	5	Jouf Al Mouamr	0	0	0	5	Jouf Al Mouamr	0	0	0	27	Northeast	Al-Qetrin	Sarat Abidah
0	0	3	25	Sarat Abidah	0	0	3	3	Jouf Al Mouamr	0	0	3	3	Jouf Al Mouamr	0	0	3	25	Northeast	Sahiban	Sarat Abidah
0	0	2	27	Sarat Abidah	0	0	2	9	Jouf Al Mouamr	0	0	2	9	Jouf Al Mouamr	0	0	2	27	Northeast	Al Emara	Sarat Abidah
0	0	0	8	Sarat Abidah	0	0	0	8	Sarat Abidah	0	0	0	0	Sarat Abidah	0	0	0	8	East	Al Qar'ah	Sarat Abidah
0	0	0	8	Sarat Abidah	0	0	0	3	Sarat Abidah	0	0	0	2	Sarat Abidah	0	0	0	8	East	Al Quraysh	Sarat Abidah
0	0	0	9	Sarat Abidah	0	0	0	0	Sarat Abidah	0	0	0	9	Sarat Abidah	0	0	0	9	East	Wadi Khedar	Sarat Abidah
0	0	0	10	Sarat Abidah	0	0	0	10	Sarat Abidah	0	0	0	10	Sarat Abidah	0	0	0	10	East	Al Jahifah	Sarat Abidah

## Geographical data at the populated area level

The nearest city or village with a hospital					The nearest town or village that have a care center					The nearest town or village that have an education					Distance (Km) - type of road				Direction	Populated area	Emirate or governorate or municipality
Distance (Km) - type of road				City or village	Distance (Km) - type of road				City or village	Distance (Km) - type of road				City or village							
Sea route	Rough	Easy	asphalt		Sea route	Rough	Easy	asphalt		Sea route	Rough	Easy	asphalt		Sea route	Rough	Easy	asphalt			
0	0	0	9	Sarat Abidah	0	0	0	9	Sarat Abidah	0	0	0	9	Sarat Abidah	0	0	0	9	East	Al Malih	Sarat Abidah
0	0	0	10	Sarat Abidah	0	0	0	10	Sarat Abidah	0	0	0	10	Sarat Abidah	0	0	0	10	East	Al Othamn (Al fayi')	Sarat Abidah
0	0	0	7	Sarat Abidah	0	0	0	7	Sarat Abidah	0	0	0	2	Sarat Abidah	0	0	0	7	North	Al-Mehzemah	Sarat Abidah
0	0	0	9	Sarat Abidah	0	0	0	9	Sarat Abidah	0	0	0	3	Sarat Abidah	0	0	0	9	North	Al Harid	Sarat Abidah
0	0	0	8	Sarat Abidah	0	0	0	8	Sarat Abidah	0	0	0	2	Sarat Abidah	0	0	0	8	North	Al Hanif	Sarat Abidah
0	0	0	10	Sarat Abidah	0	0	0	10	Sarat Abidah	0	0	0	2	Sarat Abidah	0	0	0	10	North	Al Mejra Al Masoud	Sarat Abidah
0	0	0	8	Sarat Abidah	0	0	0	8	Sarat Abidah	0	0	0	2	Sarat Abidah	0	0	0	8	North	Al Buqafrah	Sarat Abidah
0	0	0	8	Sarat Abidah	0	0	0	8	Sarat Abidah	0	0	0	2	Sarat Abidah	0	0	0	8	North	Al Amer	Sarat Abidah
0	0	0	9	Sarat Abidah	0	0	0	9	Sarat Abidah	0	0	0	2	Sarat Abidah	0	0	0	9	North	Al Hemran	Sarat Abidah
0	0	0	5	Sarat Abidah	0	0	0	5	Sarat Abidah	0	0	0	5	Sarat Abidah	0	0	0	5	West	Al Zaliq (Al-Meslih and Al-Atmah)	Sarat Abidah

### Geographical data at the populated area level

The nearest city or village with a hospital					The nearest town or village that have a care center					The nearest town or village that have an education					Distance (Km) - type of road				Direction	Populated area	Emirate or governorate or municipality
Distance (Km) - type of road				City or village	Distance (Km) - type of road				City or village	Distance (Km) - type of road				City or village							
Sea route	Rough	Easy	asphalt		Sea route	Rough	Easy	asphalt		Sea route	Rough	Easy	asphalt		Sea route	Rough	Easy	asphalt			
0	0	0	18	Sarat Abidah	0	0	0	18	Sarat Abidah	0	0	0	18	Sarat Abidah	0	0	0	18	East	Ain Al-Khedrah	Sarat Abidah
0	0	0	15	Sarat Abidah	0	0	0	15	Sarat Abidah	0	0	0	15	Sarat Abidah	0	0	0	15	Northeast	Ain Al-Baydaa	Sarat Abidah
0	0	0	4	Al Farsha	0	0	0	0		0	0	0	0		0	0	0	63	South	Al Farsha	Al Farsha
0	0	0	1	Al Farsha	0	0	0	1	Al Farsha	0	0	0	1	Al Farsha	0	0	0	1	South	Manaher	Al Farsha
0	0	1	1	Al Farsha	0	0	1	1	Al Farsha	0	0	1	1	Al Farsha	0	0	1	1	West	Al-Waqirah	Al Farsha
0	0	0	1	Al Farsha	0	0	0	1	Al Farsha	0	0	0	1	Al Farsha	0	0	0	1	Southwest	Shuhat	Al Farsha
0	0	0	1	Al Farsha	0	0	0	1	Al Farsha	0	0	0	1	Al Farsha	0	0	0	1	East	Al-Nakhilah	Al Farsha
0	0	0	1	Al Farsha	0	0	0	1	Al Farsha	0	0	0	1	Al Farsha	0	0	0	1	East	Al Heed	Al Farsha
0	0	0	1	Al Farsha	0	0	0	1	Al Farsha	0	0	0	1	Al Farsha	0	0	0	1	South	Al-Ghorayfaa	Al Farsha
0	0	0	0		0	0	0	0		0	0	0	0		0	0	0	4	Northeast	Ahl Al-Bilad	Al Farsha

## Geographical data at the populated area level

The nearest city or village with a hospital					The nearest town or village that have a care center					The nearest town or village that have an education					Distance (Km) - type of road				Direction	Populated area	Emirate or governorate or municipality
Distance (Km) - type of road				City or village	Distance (Km) - type of road				City or village	Distance (Km) - type of road				City or village							
Sea route	Rough	Easy	asphalt		Sea route	Rough	Easy	asphalt		Sea route	Rough	Easy	asphalt		Sea route	Rough	Easy	asphalt			
0	0	5	9	Al Farsha	0	0	5	9	Al Farsha	0	0	5	9	Al Farsha	0	0	5	9	Northeast	Jald	Al Farsha
0	0	2	19	Al Farsha	0	0	2	19	Al Farsha	0	0	0	0		0	0	2	19	Southwest	Al-Qaemah	Al Farsha
0	7	0	20	Al Farsha	0	7	0	20	Al Farsha	0	6	0	0	Al Farsha	0	7	0	20	Southwest	Asfel Al-Wa'rah	Al Farsha
0	8	0	13	Al Farsha	0	8	0	13	Al Farsha	0	0	0	0		0	8	0	13	Southwest	Al-Etab	Al Farsha
0	0	0	7	Al Farsha	0	0	0	7	Al Farsha	0	0	0	0		0	0	0	7	North	Habrah Al-Janubiyah	Al Farsha
0	0	0	13	Al Farsha	0	0	0	13	Al Farsha	0	0	0	8	Al Farsha	0	0	0	13	North	Al-Himah	Al Farsha
0	0	3	12	Al Farsha	0	0	3	12	Al Farsha	0	0	3	3	Al Farsha	0	0	3	12	North	Al-Mahalalah	Al Farsha
0	0	0	10	Al Farsha	0	0	0	10	Al Farsha	0	0	0	10	Al Farsha	0	0	0	10	North	Habrah Al-Shamaliyah	Al Farsha
0	0	0	12	Al Farsha	0	0	0	12	Al Farsha	0	0	0	0		0	0	0	12	Northwest	Umm Qom' (Al-Qom')	Al Farsha
0	0	0	21	Al Farsha	0	0	0	21	Al Farsha	0	0	0	0		0	0	0	21	North	Mohaa	Al Farsha

## Geographical data at the populated area level

The nearest city or village with a hospital					The nearest town or village that have a care center					The nearest town or village that have an education					Distance (Km) - type of road				Direction	Populated area	Emirate or governorate or municipality
Distance (Km) - type of road				City or village	Distance (Km) - type of road				City or village	Distance (Km) - type of road				City or village							
Sea route	Rough	Easy	asphalt		Sea route	Rough	Easy	asphalt		Sea route	Rough	Easy	asphalt		Sea route	Rough	Easy	asphalt			
0	0	0	20	Al Farsha	0	0	0	20	Al Farsha	0	0	0	10	Al Farsha	0	0	0	20	Northwest	Homyaat	Al Farsha
0	0	0	30	Al Farsha	0	0	0	30	Al Farsha	0	0	0	10	Al Farsha	0	0	0	30	Northwest	Tis	Al Farsha
0	0	0	18	Al Farsha	0	0	0	18	Al Farsha	0	0	0	3	Al Farsha	0	0	0	18	North	Al-Wadeh	Al Farsha
0	0	0	18	Al Farsha	0	0	0	18	Al Farsha	0	0	0	4	Al Farsha	0	0	0	18	Northwest	Amdrah	Al Farsha
0	0	0	33	Al Farsha	0	0	0	33	Al Farsha	0	0	0	0		0	0	0	33	Northwest	Sablah	Al Farsha
0	0	0	35	Al Farsha	0	0	0	35	Al Farsha	0	0	0	3	Al Farsha	0	0	0	35	Northwest	Sael Al-A'la	Al Farsha
0	0	0	28	Al Farsha	0	0	0	28	Al Farsha	0	0	0	0		0	0	0	28	North	Khabbah	Al Farsha
0	0	0	35	Al Farsha	0	0	0	35	Al Farsha	0	0	0	7	Al Farsha	0	0	0	35	North	Umm Adn	Al Farsha
0	0	0	22	Al Farsha	0	0	0	22	Al Farsha	0	0	0	6	Al Farsha	0	0	0	22	North	Umm raq'ah	Al Farsha
0	0	0	47	Al Farsha	0	0	0	47	Al Farsha	0	0	0	0		0	0	0	47	West	Al-Thafrah	Al Farsha

## Geographical data at the populated area level

The nearest city or village with a hospital					The nearest town or village that have a care center					The nearest town or village that have an education					Distance (Km) - type of road				Direction	Populated area	Emirate or governorate or municipality
Distance (Km) - type of road				City or village	Distance (Km) - type of road				City or village	Distance (Km) - type of road				City or village							
Sea route	Rough	Easy	asphalt		Sea route	Rough	Easy	asphalt		Sea route	Rough	Easy	asphalt		Sea route	Rough	Easy	asphalt			
0	0	0	40	Al Farsha	0	0	0	40	Al Farsha	0	0	0	0		0	0	0	40	West	Damwah Janb	Al Farsha
0	0	0	6	Al Farsha	0	0	0	6	Al Farsha	0	0	0	6	Al Farsha	0	0	0	6	East	Wadi Mohrah	Al Farsha
0	3	0	10	Al Farsha	0	3	0	10	Al Farsha	0	3	0	10	Al Farsha	0	0	0	10	North	Za Hebab	Al Farsha
0	0	0	8	Al Farsha	0	0	0	8	Al Farsha	0	0	0	8	Al Farsha	0	0	0	8	North	Al-Makhormah	Al Farsha
0	0	7	0	Al Farsha	0	0	7	0	Al Farsha	0	0	7	0	Al Farsha	0	0	7	0	Northeast	Wadi Na'm	Al Farsha
0	0	0	2	Al Farsha	0	0	0	2	Al Farsha	0	0	0	2	Al Farsha	0	0	0	2	South	Wadi Daby	Al Farsha
0	0	0	14	Al Farsha	0	0	0	14	Al Farsha	0	0	0	7	Al Farsha	0	0	0	14	Northeast	Al-Ma'taqah	Al Farsha
0	10	0	35	Al Farsha	0	10	0	35	Al Farsha	0	0	0	0		0	10	0	35	Southeast	Al-Maqbarah	Al Farsha
0	0	15	35	Al Farsha	0	0	15	35	Al Farsha	0	0	5	0	Al Farsha	0	0	15	35	East	Morayse'ah	Al Farsha
0	0	15	35	Al Farsha	0	0	0	0		0	0	0	0		0	0	20	35	East	Al-Baq'ah	Al Farsha

## Geographical data at the populated area level

The nearest city or village with a hospital					The nearest town or village that have a care center					The nearest town or village that have an education					Distance (Km) - type of road				Direction	Populated area	Emirate or governorate or municipality
Distance (Km) - type of road				City or village	Distance (Km) - type of road				City or village	Distance (Km) - type of road				City or village							
Sea route	Rough	Easy	asphalt		Sea route	Rough	Easy	asphalt		Sea route	Rough	Easy	asphalt		Sea route	Rough	Easy	asphalt			
0	10	0	18	Al Farsha	0	10	0	18	Al Farsha	0	0	0	0		0	10	0	18	East	Hammah	Al Farsha
0	0	0	30	Sarat Abidah	0	0	0	0		0	0	0	0		0	0	0	30	South	Ar-Rass	Al Jawah
0	0	0	35	Sarat Abidah	0	0	0	6	Al Jawah	0	0	0	6	Al Jawah	0	0	0	6	Northwest	Al-Aqiqah	Al Jawah
0	0	2	33	Sarat Abidah	0	0	2	2	Al Jawah	0	0	2	2	Al Jawah	0	0	2	2	Northwest	Al-Shorfah	Al Jawah
0	0	0	30	Sarat Abidah	0	0	0	2	Al Jawah	0	0	0	2	Al Jawah	0	0	0	2	North	Ein Al-Malhaa	Al Jawah
0	0	0	33	Sarat Abidah	0	0	0	4	Al Jawah	0	0	0	4	Al Jawah	0	0	0	4	Northeast	Habeel	Al Jawah
0	0	0	34	Sarat Abidah	0	0	0	7	Al Jawah	0	0	0	7	Al Jawah	0	0	0	7	Southeast	Al Mohmil	Al Jawah
0	0	0	33	Sarat Abidah	0	0	0	8	Al Jawah	0	0	0	8	Al Jawah	0	0	0	8	Northeast	Al Bawdawwy	Al Jawah
0	0	0	35	Sarat Abidah	0	0	0	3	Al Jawah	0	0	0	3	Al Jawah	0	0	0	3	South	Al Hijl	Al Jawah
0	0	5	35	Sarat Abidah	0	0	4	0	Al Jawah	0	0	4	0	Al Jawah	0	0	4	0	South	Al-Sobayghaa	Al Jawah

## Geographical data at the populated area level

The nearest city or village with a hospital					The nearest town or village that have a care center					The nearest town or village that have an education					Distance (Km) - type of road				Direction	Populated area	Emirate or governorate or municipality
Distance (Km) - type of road				City or village	Distance (Km) - type of road				City or village	Distance (Km) - type of road				City or village							
Sea route	Rough	Easy	asphalt		Sea route	Rough	Easy	asphalt		Sea route	Rough	Easy	asphalt		Sea route	Rough	Easy	asphalt			
0	0	8	24	Sarat Abidah	0	0	8	0	Al Jawah	0	0	8	0	Al Jawah	0	0	8	0	South	Al-Enab	Al Jawah
0	0	12	30	Sarat Abidah	0	0	12	0	Al Jawah	0	0	12	0	Al Jawah	0	0	12	0	East	Al-Oshah	Al Jawah
0	10	0	30	Sarat Abidah	0	10	0	0	Al Jawah	0	10	0	0	Al Jawah	0	10	0	0	South	Al-Mashaa (Al-Ghamrah)	Al Jawah
0	14	0	31	Sarat Abidah	0	14	0	0	Al Jawah	0	14	0	0	Al Jawah	0	14	0	0	Southeast	Al-Aqarah	Al Jawah
0	0	0	40	Sarat Abidah	0	0	0	10	Al Jawah	0	0	0	10	Al Jawah	0	0	0	10	East	Al Kardem	Al Jawah
0	23	0	5	Al Farsha	0	23	0	5	Al Farsha	0	0	0	0	0	23	0	5	South	Al Attf	Al Jawah	
0	7	0	45	Sarat Abidah	0	7	0	15	Al Jawah	0	0	0	0	0	7	0	15	West	Al-Sharjah	Al Jawah	
0	5	0	10	Sarat Abidah	0	5	0	10	Al Jawah	0	5	0	0	Al Jawah	0	5	0	10	Southwest	Al-Mi'qel	Al Jawah
0	8	0	42	Sarat Abidah	0	8	0	12	Al Jawah	0	2	0	0	Al Jawah	0	8	0	12	West	Al-Maltah	Al Jawah
0	0	0	12	Al Farsha	0	0	0	12	Al Farsha	0	0	0	12	Al Farsha	0	0	0	20	Southwest	Rahb	Al Jawah



## Geographical data at the populated area level

The nearest city or village with a hospital					The nearest town or village that have a care center					The nearest town or village that have an education					Distance (Km) - type of road				Direction	Populated area	Emirate or governorate or municipality
Distance (Km) - type of road				City or village	Distance (Km) - type of road				City or village	Distance (Km) - type of road				City or village							
Sea route	Rough	Easy	asphalt		Sea route	Rough	Easy	asphalt		Sea route	Rough	Easy	asphalt		Sea route	Rough	Easy	asphalt			
0	0	0	7	Al Farsha	0	0	0	7	Al Farsha	0	0	0	7	Al Farsha	0	0	0	14	Southwest	Mi'shash	Al Jawah
0	0	0	20	Sarat Abidah	0	0	0	2	Al Jawah	0	0	0	0		0	0	0	4	North	Al-Zawyah	Al Jawah
0	0	0	20	Sarat Abidah	0	0	0	2	Al Jawah	0	0	0	1	Al Jawah	0	0	0	4	North	Al-Hamud	Al Jawah
0	0	0	20	Sarat Abidah	0	0	0	2	Al Jawah	0	0	0	1	Al Jawah	0	0	0	4	North	Al-Gaman	Al Jawah
0	0	0	20	Sarat Abidah	0	0	0	2	Al Jawah	0	0	0	1	Al Jawah	0	0	0	5	North	Al-Zareb	Al Jawah
0	0	0	20	Sarat Abidah	0	0	0	2	Al Jawah	0	0	0	1	Al Jawah	0	0	0	5	North	Al-Habi	Al Jawah
0	0	0	20	Sarat Abidah	0	0	0	2	Al Jawah	0	0	0	2	Al Jawah	0	0	0	6	North	Al Jahdal	Al Jawah
0	0	0	20	Sarat Abidah	0	0	0	0		0	0	0	2	Al Jawah	0	0	0	4	North	Al-Atif and Al Zalem	Al Jawah
0	0	0	25	Sarat Abidah	0	0	0	3	Al Jawah	0	0	0	1	Al Jawah	0	0	0	3	North	Al mani'	Al Jawah
0	0	0	26	Sarat Abidah	0	0	0	5	Al Jawah	0	0	0	0		0	0	0	5	North	Zahrah Bni Beshr	Al Jawah

## Geographical data at the populated area level

The nearest city or village with a hospital					The nearest town or village that have a care center					The nearest town or village that have an education					Distance (Km) - type of road				Direction	Populated area	Emirate or governorate or municipality
Distance (Km) - type of road				City or village	Distance (Km) - type of road				City or village	Distance (Km) - type of road				City or village							
Sea route	Rough	Easy	asphalt		Sea route	Rough	Easy	asphalt		Sea route	Rough	Easy	asphalt		Sea route	Rough	Easy	asphalt			
0	0	0	35	Sarat Abidah	0	0	0	6	Al Jawah	0	0	0	6	Al Jawah	0	0	0	6	North	Al-Raqah	Al Jawah
0	10	0	5	Al Farsha	0	10	0	5	Al Farsha	0	5	0	0	Al Jawah	0	0	0	50	Southeast	Hararah	Al Jawah
0	0	0	34	Sarat Abidah	0	0	0	2	Al Jawah	0	0	0	2	Al Jawah	0	0	0	2	East	Khabbah	Al Jawah
0	0	0	32	Sarat Abidah	0	0	0	2	Al Jawah	0	0	0	2	Al Jawah	0	0	0	2	East	Salaf Masary	Al Jawah
0	0	0	33	Sarat Abidah	0	0	0	3	Al Jawah	0	0	0	3	Al Jawah	0	0	0	3	Southeast	Mashaa	Al Jawah
0	0	0	32	Sarat Abidah	0	0	0	3	Al Jawah	0	0	0	3	Al Jawah	0	0	0	3	West	Al-Sabr	Al Jawah
0	0	0	45	Sarat Abidah	0	0	0	0		0	0	0	0		0	0	0	45	Northeast	Alerqain	Alerqain
0	0	0	38	Sarat Abidah	0	0	0	4	Alerqain	0	0	0	0		0	0	0	4	Northwest	Mirah Al-Monadiyah	Alerqain
0	0	0	45	Sarat Abidah	0	0	0	2	Alerqain	0	0	0	0		0	0	0	2	Northeast	Al-Hariqah	Alerqain
0	2	1	30	Sarat Abidah	0	2	1	3	Alerqain	0	2	1	3	Alerqain	0	2	1	3	East	Al-Kharis	Alerqain

## Geographical data at the populated area level

The nearest city or village with a hospital					The nearest town or village that have a care center					The nearest town or village that have an education					Distance (Km) - type of road				Direction	Populated area	Emirate or governorate or municipality
Distance (Km) - type of road				City or village	Distance (Km) - type of road				City or village	Distance (Km) - type of road				City or village							
Sea route	Rough	Easy	asphalt		Sea route	Rough	Easy	asphalt		Sea route	Rough	Easy	asphalt		Sea route	Rough	Easy	asphalt			
0	0	0	35	Sarat Abidah	0	0	0	7	Alerqain	0	0	0	3	Alerqain	0	0	0	7	Southeast	Ruwaynah	Alerqain
0	5	0	30	Sarat Abidah	0	5	0	0	Alerqain	0	5	0	0	Alerqain	0	5	0	0	Southeast	Abu Oruq	Alerqain
0	3	1	35	Sarat Abidah	0	3	1	4	Alerqain	0	0	0	0		0	3	1	4	East	Wadi Bshran	Alerqain
0	3	1	40	Sarat Abidah	0	3	1	5	Alerqain	0	1	0	0	Alerqain	0	3	1	5	Southeast	Za Yebrim	Alerqain
0	2	0	35	Sarat Abidah	0	2	0	3	Alerqain	0	0	7	0	Alerqain	0	2	0	3	East	Al Ghoul	Alerqain
0	0	0	35	Sarat Abidah	0	0	0	2	Alerqain	0	0	0	2	Alerqain	0	0	0	2	Northeast	Tokamah	Alerqain
0	0	0	35	Sarat Abidah	0	0	0	3	Alerqain	0	0	0	2	Alerqain	0	0	0	3	Northeast	Al-Hankah	Alerqain
0	0	0	40	Sarat Abidah	0	0	0	4	Alerqain	0	0	0	3	Alerqain	0	0	0	4	Northeast	Al-Madeb	Alerqain
0	0	0	50	Sarat Abidah	0	0	0	6	Alerqain	0	0	1	0	Alerqain	0	0	0	6	Northeast	Al-Jaratayn	Alerqain
0	0	4	36	Sarat Abidah	0	0	4	0	Alerqain	0	0	4	0	Alerqain	0	0	4	0	Northeast	Shi'b Al-Sudah	Alerqain

## Geographical data at the populated area level

The nearest city or village with a hospital					The nearest town or village that have a care center					The nearest town or village that have an education					Distance (Km) - type of road				Direction	Populated area	Emirate or governorate or municipality
Distance (Km) - type of road				City or village	Distance (Km) - type of road				City or village	Distance (Km) - type of road				City or village							
Sea route	Rough	Easy	asphalt		Sea route	Rough	Easy	asphalt		Sea route	Rough	Easy	asphalt		Sea route	Rough	Easy	asphalt			
0	7	0	33	Sarat Abidah	0	7	0	3	Alerqain	0	8	0	0	Alerqain	0	7	0	3	Northeast	Al Mafjer	Alerqain
0	0	0	42	Sarat Abidah	0	0	0	7	Alerqain	0	0	0	7	Alerqain	0	0	0	7	Northeast	Bni Al-Hawary	Alerqain
0	0	0	38	Sarat Abidah	0	0	0	7	Alerqain	0	0	1	0	Alerqain	0	0	0	7	Northeast	Al-Mentas	Alerqain
0	3	0	35	Sarat Abidah	0	3	0	0	Alerqain	0	3	0	0	Alerqain	0	3	0	0	Southeast	Al-Malih	Alerqain
0	0	4	31	Sarat Abidah	0	0	4	0	Alerqain	0	0	4	0	Alerqain	0	0	4	0	Southeast	Misbih	Alerqain
0	0	2	34	Sarat Abidah	0	0	2	0	Alerqain	0	0	2	0	Alerqain	0	0	2	0	Northeast	Umm Atfah	Alerqain
0	0	0	37	Sarat Abidah	0	0	0	1	Alerqain	0	0	0	1	Alerqain	0	0	0	1	Northeast	Al Shafaa	Alerqain
0	8	0	29	Sarat Abidah	0	8	0	0	Alerqain	0	2	0	0	Alerqain	0	8	0	0	Northeast	Al Khadrah	Alerqain
0	3	0	35	Sarat Abidah	0	3	0	3	Alerqain	0	3	0	3	Alerqain	0	3	0	3	Southeast	Al-Names	Alerqain
0	0	0	39	Sarat Abidah	0	0	0	2	Alerqain	0	0	0	2	Alerqain	0	0	0	2	Northeast	Umm Rakah	Alerqain

## Geographical data at the populated area level

The nearest city or village with a hospital					The nearest town or village that have a care center					The nearest town or village that have an education					Distance (Km) - type of road				Direction	Populated area	Emirate or governorate or municipality
Distance (Km) - type of road				City or village	Distance (Km) - type of road				City or village	Distance (Km) - type of road				City or village							
Sea route	Rough	Easy	asphalt		Sea route	Rough	Easy	asphalt		Sea route	Rough	Easy	asphalt		Sea route	Rough	Easy	asphalt			
0	0	0	36	Sarat Abidah	0	0	0	5	Alerqain	0	0	0	5	Alerqain	0	0	0	5	Northeast	Abu Oshzah	Alerqain
0	0	0	40	Sarat Abidah	0	0	0	3	Alerqain	0	0	0	3	Alerqain	0	0	0	3	Northeast	Al-Hadirah (Hadr Wadi bin Nashwan)	Alerqain
0	0	0	25	Sarat Abidah	0	0	0	21	Alerqain	0	0	0	11	Alerqain	0	0	0	21	South	Al-Arjah	Alerqain
0	0	0	28	Sarat Abidah	0	0	0	4	Alerqain	0	0	0	4	Alerqain	0	0	0	4	South	Mahdah	Alerqain
0	6	0	24	Sarat Abidah	0	6	0	0	Alerqain	0	6	0	0	Alerqain	0	6	0	0	Southeast	Najd Al-Hied	Alerqain
0	0	3	27	Sarat Abidah	0	0	3	9	Alerqain	0	0	6	0	Alerqain	0	0	3	9	East	Raghd	Alerqain
0	2	0	30	Sarat Abidah	0	2	0	1	Alerqain	0	2	0	1	Alerqain	0	2	0	1	Southeast	Al-Ajbab	Alerqain
0	0	0	35	Al Farsha	0	0	0	0		0	0	0	0		0	0	0	130	South	Wadi Al Haya	Wadi Al Haya
0	21	0	34	Al Farsha	0	21	0	0	Wadi Al Haya	0	0	0	0		0	21	0	0	Northwest	Shebah	Wadi Al Haya
0	35	0	0	Al Farsha	0	45	0	0	Wadi Al Haya	0	0	0	0		0	45	0	0	Northwest	Wadi Rahah	Wadi Al Haya

## Geographical data at the populated area level

The nearest city or village with a hospital					The nearest town or village that have a care center					The nearest town or village that have an education					Distance (Km) - type of road				Direction	Populated area	Emirate or governorate or municipality
Distance (Km) - type of road				City or village	Distance (Km) - type of road				City or village	Distance (Km) - type of road				City or village							
Sea route	Rough	Easy	asphalt		Sea route	Rough	Easy	asphalt		Sea route	Rough	Easy	asphalt		Sea route	Rough	Easy	asphalt			
0	35	0	0	Al Farsha	0	35	0	0	Al Farsha	0	3	0	0	Wadi Al Haya	0	0	0	45	Northwest	Al-Harijah	Wadi Al Haya
0	2	0	27	Al Farsha	0	2	0	7	Wadi Al Haya	0	0	0	0		0	2	0	7	Northeast	Wadi Bawan	Wadi Al Haya
0	0	0	5	Al Farsha	0	5	0	0	Al Farsha	0	0	0	0		0	50	0	82	South	Wadi Saryan	Wadi Saryan
0	0	0	30	Sarat Abidah	0	0	0	0		0	0	0	0		0	0	0	30	East	Wadi Al-jawf	Jouf Al Mouamr
0	0	0	8	Sarat Abidah	0	0	0	2	Al Asran	0	0	0	2	Al Asran	0	0	0	8	Southwest	Mukhatt Al-Asran	Al Asran
0	0	0	8	Sarat Abidah	0	0	0	2	Al Asran	0	0	0	2	Al Asran	0	0	0	2	West	Al Bu'erij	Al Asran
0	0	0	9	Sarat Abidah	0	0	0	0		0	0	0	0		0	0	0	2	West	Al Qeer	Al Asran
0	0	0	8	Sarat Abidah	0	0	0	2	Al Asran	0	0	0	2	Al Asran	0	0	0	3	West	Al-Meshwaq	Al Asran
0	0	0	10	Sarat Abidah	0	0	0	2	Al Asran	0	0	0	2	Al Asran	0	0	0	2	West	Al-Tuffah	Al Asran
0	0	0	10	Sarat Abidah	0	0	0	2	Al Asran	0	0	0	2	Al Asran	0	0	0	2	West	Al-Serar	Al Asran

## Geographical data at the populated area level

The nearest city or village with a hospital					The nearest town or village that have a care center					The nearest town or village that have an education					Distance (Km) - type of road				Direction	Populated area	Emirate or governorate or municipality
Distance (Km) - type of road				City or village	Distance (Km) - type of road				City or village	Distance (Km) - type of road				City or village							
Sea route	Rough	Easy	asphalt		Sea route	Rough	Easy	asphalt		Sea route	Rough	Easy	asphalt		Sea route	Rough	Easy	asphalt			
0	0	0	10	Sarat Abidah	0	0	0	2	Al Asran	0	0	0	2	Al Asran	0	0	0	2	West	Al-Hamil	Al Asran
0	0	0	10	Sarat Abidah	0	0	0	2	Al Asran	0	0	0	2	Al Asran	0	0	0	3	West	Al-Ozaybah	Al Asran
0	0	0	10	Sarat Abidah	0	0	0	2	Al Asran	0	0	0	2	Al Asran	0	0	0	3	West	Al-Awah	Al Asran
0	0	0	12	Sarat Abidah	0	0	0	5	Al Asran	0	0	0	5	Al Asran	0	0	0	3	Northwest	Al Bi Habib	Al Asran
0	0	0	8	Sarat Abidah	0	0	0	1	Al Asran	0	0	0	0	0	0	0	2	Northwest	Al Belhy	Al Asran	
0	0	0	8	Sarat Abidah	0	0	0	2	Al Asran	0	0	0	2	Al Asran	0	0	0	8	West	Mukhatat Al Belhy	Al Asran
0	0	0	8	Sarat Abidah	0	0	0	2	Al Asran	0	0	0	2	Al Asran	0	0	0	3	Northwest	Al-Harqan	Al Asran
0	0	0	11	Sarat Abidah	0	0	0	2	Al Asran	0	0	0	2	Al Asran	0	0	0	2	Southwest	Al-Qerash	Al Asran
0	0	0	15	Sarat Abidah	0	0	0	5	Al Asran	0	0	0	5	Al Asran	0	0	0	5	South	Al-Haqbaa (Al-Ja'amelah)	Al Asran
0	0	0	15	Sarat Abidah	0	0	0	5	Al Asran	0	0	0	5	Al Asran	0	0	0	5	South	Al Mathnah	Al Asran

## Geographical data at the populated area level

The nearest city or village with a hospital					The nearest town or village that have a care center					The nearest town or village that have an education					Distance (Km) - type of road				Direction	Populated area	Emirate or governorate or municipality
Distance (Km) - type of road				City or village	Distance (Km) - type of road				City or village	Distance (Km) - type of road				City or village							
Sea route	Rough	Easy	asphalt		Sea route	Rough	Easy	asphalt		Sea route	Rough	Easy	asphalt		Sea route	Rough	Easy	asphalt			
0	0	0	15	Sarat Abidah	0	0	0	6	Al Asran	0	0	0	4	Al Asran	0	0	0	4	South	Al-Sa'ib	Al Asran
0	0	0	15	Sarat Abidah	0	0	0	6	Al Asran	0	0	0	4	Al Asran	0	0	0	4	South	Al-Tha'labah	Al Asran
0	0	0	16	Sarat Abidah	0	0	0	7	Al Asran	0	0	0	6	Al Asran	0	0	0	4	South	Al-Matawiqah	Al Asran
0	0	0	12	Sarat Abidah	0	0	0	5	Al Asran	0	0	0	0	0	0	0	6	South	Al-Darwish	Al Asran	
0	0	0	12	Sarat Abidah	0	0	0	5	Al Asran	0	0	0	3	Al Asran	0	0	0	5	South	Al-Mosaferah	Al Asran
0	0	0	17	Sarat Abidah	0	0	0	6	Al Asran	0	0	0	3	Al Asran	0	0	0	7	South	Al-Mahafiz	Al Asran
0	0	0	17	Sarat Abidah	0	0	0	6	Al Asran	0	0	0	3	Al Asran	0	0	0	8	South	Al Azib	Al Asran
0	0	0	16	Sarat Abidah	0	0	0	8	Al Asran	0	0	0	6	Al Asran	0	0	0	9	South	Al Sare'ah (Al fayi')	Al Asran
0	0	0	16	Sarat Abidah	0	0	0	8	Al Asran	0	0	0	6	Al Asran	0	0	0	10	South	Hamalah	Al Asran
0	0	0	12	Sarat Abidah	0	0	0	0	0	0	0	0	0	0	0	12	South	Sabt Bani Beshr	Sabt Bani Beshr		



## Geographical data at the populated area level

The nearest city or village with a hospital					The nearest town or village that have a care center					The nearest town or village that have an education					Distance (Km) - type of road				Direction	Populated area	Emirate or governorate or municipality
Distance (Km) - type of road				City or village	Distance (Km) - type of road				City or village	Distance (Km) - type of road				City or village							
Sea route	Rough	Easy	asphalt		Sea route	Rough	Easy	asphalt		Sea route	Rough	Easy	asphalt		Sea route	Rough	Easy	asphalt			
0	0	0	12	Sarat Abidah	0	0	0	3	Sabt Bani Beshr	0	0	0	3	Sabt Bani Beshr	0	0	0	3	East	Al Farhan	Sabt Bani Beshr
0	0	0	12	Sarat Abidah	0	0	0	3	Sabt Bani Beshr	0	0	0	3	Sabt Bani Beshr	0	0	0	3	East	Al Al-Zahir	Sabt Bani Beshr
0	0	0	13	Sarat Abidah	0	0	0	4	Sabt Bani Beshr	0	0	0	4	Sabt Bani Beshr	0	0	0	4	East	Al Al-Shetaa	Sabt Bani Beshr
0	0	0	15	Sarat Abidah	0	0	0	8	Sabt Bani Beshr	0	0	0	8	Sabt Bani Beshr	0	0	0	8	Southeast	Shubayrimah	Sabt Bani Beshr
0	0	0	16	Sarat Abidah	0	0	0	11	Sabt Bani Beshr	0	0	0	11	Sabt Bani Beshr	0	0	0	11	Southeast	Mathab	Sabt Bani Beshr
0	0	0	18	Sarat Abidah	0	0	0	7	Sabt Bani Beshr	0	0	0	7	Sabt Bani Beshr	0	0	0	12	South	Deramah	Sabt Bani Beshr
0	0	0	18	Sarat Abidah	0	0	0	7	Sabt Bani Beshr	0	0	0	0		0	0	0	7	South	Al Obaydiyah	Sabt Bani Beshr
0	0	0	19	Sarat Abidah	0	0	0	6	Sabt Bani Beshr	0	0	0	1	Sabt Bani Beshr	0	0	0	6	South	Al Meshrif	Sabt Bani Beshr
0	0	0	19	Sarat Abidah	0	0	0	5	Sabt Bani Beshr	0	0	0	2	Sabt Bani Beshr	0	0	0	5	Southwest	Al Harashy	Sabt Bani Beshr
0	0	0	7	Sarat Abidah	0	0	0	4	Sabt Bani Beshr	0	0	0	4	Sabt Bani Beshr	0	0	0	4	South	Al-far' (Jaber Al Herashi)	Sabt Bani Beshr

## Geographical data at the populated area level

The nearest city or village with a hospital					The nearest town or village that have a care center					The nearest town or village that have an education					Distance (Km) - type of road				Direction	Populated area	Emirate or governorate or municipality
Distance (Km) - type of road				City or village	Distance (Km) - type of road				City or village	Distance (Km) - type of road				City or village							
Sea route	Rough	Easy	asphalt		Sea route	Rough	Easy	asphalt		Sea route	Rough	Easy	asphalt		Sea route	Rough	Easy	asphalt			
0	0	0	19	Sarat Abidah	0	0	0	4	Sabt Bani Beshr	0	0	0	3	Sabt Bani Beshr	0	0	0	4	South	Al Atif	Sabt Bani Beshr
0	0	0	20	Sarat Abidah	0	0	0	7	Sabt Bani Beshr	0	0	0	7	Sabt Bani Beshr	0	0	0	7	South	Al Wasat	Sabt Bani Beshr
0	0	0	21	Sarat Abidah	0	0	0	5	Sabt Bani Beshr	0	0	0	5	Sabt Bani Beshr	0	0	0	6	South	Al Abis	Sabt Bani Beshr
0	0	0	23	Sarat Abidah	0	0	0	8	Sabt Bani Beshr	0	0	0	8	Sabt Bani Beshr	0	0	0	8	South	Al tofaylah and Al Shayban	Sabt Bani Beshr
0	0	0	20	Sarat Abidah	0	0	0	3	Sabt Bani Beshr	0	0	0	3	Sabt Bani Beshr	0	0	0	5	Southwest	Al hafiz (Al Al-Jeld)	Sabt Bani Beshr
0	0	0	20	Sarat Abidah	0	0	0	7	Sabt Bani Beshr	0	0	0	0		0	0	0	8	South	Al-Heshy and Al-Qat'aa	Sabt Bani Beshr
0	0	0	19	Sarat Abidah	0	0	0	7	Sabt Bani Beshr	0	0	0	5	Sabt Bani Beshr	0	0	0	8	Southwest	Al-Arabah	Sabt Bani Beshr
0	0	0	20	Sarat Abidah	0	0	0	7	Sabt Bani Beshr	0	0	0	7	Sabt Bani Beshr	0	0	0	8	South	Al-Halifah	Sabt Bani Beshr
0	0	0	20	Sarat Abidah	0	0	0	0		0	0	0	0		0	0	0	7	South	Al Al-Khalf	Sabt Bani Beshr
0	0	0	12	Sarat Abidah	0	0	0	7	Sabt Bani Beshr	0	0	0	7	Sabt Bani Beshr	0	0	0	7	East	Al-Jawiyah	Sabt Bani Beshr

## Geographical data at the populated area level

The nearest city or village with a hospital					The nearest town or village that have a care center					The nearest town or village that have an education					Distance (Km) - type of road				Direction	Populated area	Emirate or governorate or municipality
Distance (Km) - type of road				City or village	Distance (Km) - type of road				City or village	Distance (Km) - type of road				City or village							
Sea route	Rough	Easy	asphalt		Sea route	Rough	Easy	asphalt		Sea route	Rough	Easy	asphalt		Sea route	Rough	Easy	asphalt			
0	0	0	10	Sarat Abidah	0	0	0	5	Sabt Bani Beshr	0	0	0	5	Sabt Bani Beshr	0	0	0	5	Northeast	Al Nemr	Sabt Bani Beshr
0	0	0	12	Sarat Abidah	0	0	0	6	Sabt Bani Beshr	0	0	0	0		0	0	0	6	Northwest	Al-Jahmah	Sabt Bani Beshr
0	0	0	13	Sarat Abidah	0	0	0	3	Sabt Bani Beshr	0	0	0	3	Sabt Bani Beshr	0	0	0	3	North	Al-Serah	Sabt Bani Beshr
0	0	0	10	Sarat Abidah	0	0	0	3	Sabt Bani Beshr	0	0	0	3	Sabt Bani Beshr	0	0	0	3	North	Al-Kham and Al Lzraq	Sabt Bani Beshr
0	0	0	8	Sarat Abidah	0	0	0	3	Sabt Bani Beshr	0	0	0	3	Sabt Bani Beshr	0	0	0	3	North	Ad Darb	Sabt Bani Beshr
0	0	0	12	Sarat Abidah	0	0	0	0		0	0	0	0		0	0	0	12	West	Al-Arqub	'Eyn Al Luway
0	10	0	60	Al Farsha	0	10	0	60	Al Farsha	0	0	0	0		0	10	0	60	South	Anqar	Khasm Ankar
0	10	0	15	Al Farsha	0	10	0	15	Al Farsha	0	2	0	0	Khasm Ankar	0	2	0	0	South	Khasm Anqar	Khasm Ankar
0	4	0	10	Al Farsha	0	4	0	10	Al Farsha	0	4	0	10	Al Farsha	0	0	0	4	North	Al Farsha	Khasm Ankar
0	22	0	0	Al Farsha	0	22	0	0	Al Farsha	0	0	0	0		0	0	0	3	North	Al Heed	Khasm Ankar

## Geographical data at the populated area level

The nearest city or village with a hospital					The nearest town or village that have a care center					The nearest town or village that have an education					Distance (Km) - type of road				Direction	Populated area	Emirate or governorate or municipality
Distance (Km) - type of road				City or village	Distance (Km) - type of road				City or village	Distance (Km) - type of road				City or village							
Sea route	Rough	Easy	asphalt		Sea route	Rough	Easy	asphalt		Sea route	Rough	Easy	asphalt		Sea route	Rough	Easy	asphalt			
0	16	0	14	Al Farsha	0	16	0	14	Al Farsha	0	2	0	0	Khasm Ankar	0	2	0	0	West	Al-Nulah	Khasm Ankar
0	16	0	4	Al Farsha	0	16	0	4	Al Farsha	0	2	0	0	Khasm Ankar	0	2	0	0	East	Al-Darbah	Khasm Ankar
0	7	0	13	Al Farsha	0	7	0	13	Al Farsha	0	2	0	0	Khasm Ankar	0	2	0	0	South	Al-Qaemah (Al-Shabhany)	Khasm Ankar
0	0	0	73	Al Farsha	0	0	0	23	Al Farsha	0	0	0	7	Al Farsha	0	0	0	10	East	Al-Qamaqim	Khasm Ankar
0	25	0	15	Al Farsha	0	13	0	0	Al Farsha	0	3	0	0	Al Farsha	0	0	0	15	East	Umm Naqd	Khasm Ankar
0	18	0	60	Al Farsha	0	18	0	60	Al Farsha	0	0	0	0		0	0	0	8	East	Al-Fayjah	Khasm Ankar
0	0	0	0		0	0	0	0		0	0	0	0		0	0	0	250	East	Tathlith	Tathlith
0	0	0	7	Tathlith	0	0	0	7	Tathlith	0	0	0	0		0	0	0	7	North	Al-Harf	Tathlith
0	0	0	5	Tathlith	0	0	0	5	Tathlith	0	0	0	5	Tathlith	0	0	0	5	North	Al-Adad Al-A'la	Tathlith
0	0	0	7	Tathlith	0	0	0	7	Tathlith	0	0	0	7	Tathlith	0	0	0	7	North	Al-Adad Al-Asfal	Tathlith

## Geographical data at the populated area level

The nearest city or village with a hospital					The nearest town or village that have a care center					The nearest town or village that have an education					Distance (Km) - type of road				Direction	Populated area	Emirate or governorate or municipality
Distance (Km) - type of road				City or village	Distance (Km) - type of road				City or village	Distance (Km) - type of road				City or village							
Sea route	Rough	Easy	asphalt		Sea route	Rough	Easy	asphalt		Sea route	Rough	Easy	asphalt		Sea route	Rough	Easy	asphalt			
0	0	0	25	Tathlith	0	0	0	25	Tathlith	0	0	0	25	Tathlith	0	0	0	25	Northwest	Al-Qubrah and Al-Quziyah	Tathlith
0	0	0	20	Tathlith	0	0	0	20	Tathlith	0	0	0	0		0	0	0	20	Northwest	Al-Asamilah	Tathlith
0	0	0	8	Tathlith	0	0	0	8	Tathlith	0	0	0	8	Tathlith	0	0	0	8	Northwest	Al-Rawgh (Al-Fadil)	Tathlith
0	0	0	10	Tathlith	0	0	0	10	Tathlith	0	0	0	10	Tathlith	0	0	0	10	North	Al-Khamisah	Tathlith
0	0	0	8	Tathlith	0	0	0	8	Tathlith	0	0	0	8	Tathlith	0	0	0	8	North	Al Rihan	Tathlith
0	0	8	27	Tathlith	0	0	8	27	Tathlith	0	0	8	27	Tathlith	0	0	8	27	Northeast	Al Badi'ah	Tathlith
0	0	0	45	Tathlith	0	0	0	45	Tathlith	0	0	0	45	Tathlith	0	0	0	45	Northeast	Umm Ghadraa	Tathlith
0	0	0	40	Tathlith	0	0	0	40	Tathlith	0	0	0	0		0	0	0	40	East	Riyah	Tathlith
0	0	0	9	Tathlith	0	0	0	9	Tathlith	0	0	0	3	Tathlith	0	0	0	9	South	Khatlan	Tathlith
0	0	0	10	Tathlith	0	0	0	10	Tathlith	0	0	0	3	Tathlith	0	0	0	10	South	Lai's	Tathlith

## Geographical data at the populated area level

The nearest city or village with a hospital					The nearest town or village that have a care center					The nearest town or village that have an education					Distance (Km) - type of road				Direction	Populated area	Emirate or governorate or municipality
Distance (Km) - type of road				City or village	Distance (Km) - type of road				City or village	Distance (Km) - type of road				City or village							
Sea route	Rough	Easy	asphalt		Sea route	Rough	Easy	asphalt		Sea route	Rough	Easy	asphalt		Sea route	Rough	Easy	asphalt			
0	0	0	15	Tathlith	0	0	0	15	Tathlith	0	0	0	3	Tathlith	0	0	0	15	South	Al Bajadah	Tathlith
0	0	0	25	Tathlith	0	0	0	25	Tathlith	0	0	0	3	Tathlith	0	0	0	25	South	Al-Natir	Tathlith
0	0	0	8	Tathlith	0	0	0	8	Tathlith	0	0	0	2	Tathlith	0	0	0	8	South	Abjad	Tathlith
0	0	0	10	Tathlith	0	0	0	10	Tathlith	0	0	0	7	Tathlith	0	0	0	10	Southwest	Asfal Therar	Tathlith
0	0	0	15	Tathlith	0	0	0	15	Tathlith	0	0	0	7	Tathlith	0	0	0	15	South	Al Waghlah	Tathlith
0	0	0	17	Tathlith	0	0	0	17	Tathlith	0	0	0	0		0	0	0	17	South	Al-Rakah	Tathlith
0	0	0	17	Tathlith	0	0	0	17	Tathlith	0	0	0	3	Tathlith	0	0	0	17	South	Hay Al Mansourah	Tathlith
0	0	0	6	Tathlith	0	0	0	6	Tathlith	0	0	0	6	Tathlith	0	0	0	6	South	Fahitha	Tathlith
0	0	0	9	Tathlith	0	0	0	9	Tathlith	0	0	0	3	Tathlith	0	0	0	9	South	Rugh Hednan	Tathlith
0	0	0	20	Tathlith	0	0	0	20	Tathlith	0	0	0	20	Tathlith	0	0	0	20	North	Al-Anbariyah	Tathlith

## Geographical data at the populated area level

The nearest city or village with a hospital					The nearest town or village that have a care center					The nearest town or village that have an education					Distance (Km) - type of road				Direction	Populated area	Emirate or governorate or municipality
Distance (Km) - type of road				City or village	Distance (Km) - type of road				City or village	Distance (Km) - type of road				City or village							
Sea route	Rough	Easy	asphalt		Sea route	Rough	Easy	asphalt		Sea route	Rough	Easy	asphalt		Sea route	Rough	Easy	asphalt			
0	0	0	21	Tathlith	0	0	0	21	Tathlith	0	0	0	21	Tathlith	0	0	0	21	North	Al-Rawdah	Tathlith
0	0	0	28	Tathlith	0	0	0	28	Tathlith	0	0	0	28	Tathlith	0	0	0	28	North	Al-Gharayis	Tathlith
0	0	0	5	Tathlith	0	0	0	5	Tathlith	0	0	0	5	Tathlith	0	0	0	5	Northwest	Al Misbih	Tathlith
0	0	0	6	Tathlith	0	0	0	6	Tathlith	0	0	0	6	Tathlith	0	0	0	6	Northwest	Al Eifan	Tathlith
0	0	0	7	Tathlith	0	0	0	7	Tathlith	0	0	0	7	Tathlith	0	0	0	7	Northwest	Al Makhthalah (Al Mahthalah)	Tathlith
0	0	0	8	Tathlith	0	0	0	8	Tathlith	0	0	0	8	Tathlith	0	0	0	8	Northwest	Al Shebwah	Tathlith
0	0	0	13	Tathlith	0	0	0	13	Tathlith	0	0	0	13	Tathlith	0	0	0	13	Southwest	Al-Mustawiyah	Tathlith
0	0	0	150	Tathlith	0	0	0	0		0	0	0	0		0	0	0	150	East	Al Ain	Al Ain
0	0	0	150	Tathlith	0	0	0	35	Al Ain	0	0	0	0		0	0	0	35	Northeast	Al-Hayir	Al Ain
0	0	0	150	Tathlith	0	0	0	4	Al Ain	0	0	0	4	Al Ain	0	0	0	80	North	Rahnah	Al Ain

## Geographical data at the populated area level

The nearest city or village with a hospital					The nearest town or village that have a care center					The nearest town or village that have an education					Distance (Km) - type of road				Direction	Populated area	Emirate or governorate or municipality
Distance (Km) - type of road				City or village	Distance (Km) - type of road				City or village	Distance (Km) - type of road				City or village							
Sea route	Rough	Easy	asphalt		Sea route	Rough	Easy	asphalt		City or village	Sea route	Rough	Easy		asphalt	City or village	Sea route	Rough	Easy	asphalt	
0	0	0	130	Tathlith	0	0	0	70	Al Ain	0	0	0	0		0	0	0	70	North	Qamshan	Al Ain
0	0	0	120	Tathlith	0	0	0	0		0	0	0	0		0	0	0	80	North	Khabur	Al Ain
0	0	0	150	Tathlith	0	0	0	85	Al Ain	0	0	0	85	Al Ain	0	0	0	85	South	Hijrah Al-Majd	Al Ain
0	0	0	120	Tathlith	0	0	0	0		0	0	0	0		0	0	0	120	South	Al Amoah	Al Amoah
0	0	0	121	Tathlith	0	0	0	1	Al Amoah	0	0	0	1	Al Amoah	0	0	0	1	Southwest	Al-Mustawiyah	Al Amoah
0	0	0	123	Tathlith	0	0	0	3	Al Amoah	0	0	0	3	Al Amoah	0	0	0	3	South	Abu Merkhah	Al Amoah
0	10	0	120	Tathlith	0	15	0	0	Al Amoah	0	15	0	0	Al Amoah	0	15	0	0	West	Al-Jandel	Al Amoah
0	0	0	132	Tathlith	0	0	0	12	Al Amoah	0	0	0	12	Al Amoah	0	0	0	12	West	Ibn Masla	Al Amoah
0	0	0	137	Tathlith	0	0	0	17	Al Amoah	0	0	0	17	Al Amoah	0	0	0	17	West	Hamad bin Ali	Al Amoah
0	27	0	120	Tathlith	0	27	0	0	Al Amoah	0	27	0	0	Al Amoah	0	27	0	0	West	A:-Kabbash (Quz in Al-eir)	Al Amoah



## Geographical data at the populated area level

The nearest city or village with a hospital					The nearest town or village that have a care center					The nearest town or village that have an education					Distance (Km) - type of road				Direction	Populated area	Emirate or governorate or municipality
Distance (Km) - type of road				City or village	Distance (Km) - type of road				City or village	Distance (Km) - type of road				City or village							
Sea route	Rough	Easy	asphalt		Sea route	Rough	Easy	asphalt		Sea route	Rough	Easy	asphalt		Sea route	Rough	Easy	asphalt			
0	30	0	120	Tathlith	0	30	0	0	Al Amoah	0	30	0	0	Al Amoah	0	30	0	0	Northwest	Al Masari'	Al Amoah
0	20	0	120	Tathlith	0	20	0	8	Al Amoah	0	20	0	8	Al Amoah	0	20	0	8	Northwest	Al-Hablin	Al Amoah
0	0	0	127	Tathlith	0	0	0	7	Al Amoah	0	0	0	0		0	0	0	7	West	Hijrah Al-Sayel and Al-Mostazil	Al Amoah
0	0	0	155	Tathlith	0	0	0	14	Al Amoah	0	0	0	14	Al Amoah	0	0	0	35	Southeast	Thajr Al-Asfal	Al Amoah
0	0	20	140	Tathlith	0	0	7	21	Al Aziziyah	0	0	7	21	Al Aziziyah	0	0	20	20	Southeast	Thajr Al-A'la	Al Amoah
0	0	0	141	Tathlith	0	0	0	0		0	0	0	0		0	0	2	19	Southeast	Hijra Marr	Al Amoah
0	0	0	148	Tathlith	0	0	0	28	Al Amoah	0	0	0	28	Al Amoah	0	0	0	28	Southeast	Der' (Al-Sayriyah)	Al Amoah
0	22	0	120	Tathlith	0	22	0	0	Al Amoah	0	0	0	0		0	22	0	0	Northeast	Al-Aswdah	Al Amoah
0	0	20	130	Tathlith	0	0	20	10	Al Amoah	0	0	20	10	Al Amoah	0	0	20	10	West	Al-Galal	Al Amoah
0	0	0	172	Tathlith	0	0	0	52	Al Amoah	0	0	0	52	Al Amoah	0	0	0	52	East	Al-Alb	Al Amoah

## Geographical data at the populated area level

The nearest city or village with a hospital					The nearest town or village that have a care center					The nearest town or village that have an education					Distance (Km) - type of road				Direction	Populated area	Emirate or governorate or municipality
Distance (Km) - type of road				City or village	Distance (Km) - type of road				City or village	Distance (Km) - type of road				City or village							
Sea route	Rough	Easy	asphalt		Sea route	Rough	Easy	asphalt		Sea route	Rough	Easy	asphalt		Sea route	Rough	Easy	asphalt			
0	0	0	125	Tathlith	0	0	0	5	Al Amoah	0	0	0	5	Al Amoah	0	0	0	5	West	Al-Sebyah	Al Amoah
0	0	0	129	Tathlith	0	0	0	9	Al Amoah	0	0	0	9	Al Amoah	0	0	0	9	West	Al-Susi	Al Amoah
0	0	0	114	Tathlith	0	0	0	6	Al Amoah	0	0	0	6	Al Amoah	0	0	0	6	North	Al-Menhar	Al Amoah
0	6	0	124	Tathlith	0	40	0	10	Al Qirah	0	40	0	10	Al Qirah	0	6	0	124	East	Ibriq NaUmm	Abrak Al Naam
0	0	0	80	Tathlith	0	0	0	0		0	0	0	0		0	0	0	80	Northeast	Al Qirah	Al Qirah
0	35	0	80	Tathlith	0	35	0	0	Al Qirah	0	0	0	0		0	35	0	0	Northwest	Jarir	Al Qirah
0	0	0	50	Tathlith	0	0	0	50	Tathlith	0	0	0	50	Tathlith	0	0	0	50	North	Habiya	Habiya
0	4	0	36	Tathlith	0	4	0	36	Tathlith	0	0	0	0		0	36	0	34	West	Aqlan (Kahlan)	Habiya
0	0	0	85	Tathlith	0	0	0	0		0	0	0	0		0	0	0	85	South	Raghwan	Al Hamdah
0	0	0	51	Tathlith	0	0	0	6	Al Hamdah	0	0	0	6	Al Hamdah	0	0	0	6	Northeast	Al-Mabit	Al Hamdah

Table (33 - 212 )

## Geographical data at the populated area level

The nearest city or village with a hospital					The nearest town or village that have a care center					The nearest town or village that have an education					Distance (Km) - type of road				Direction	Populated area	Emirate or governorate or municipality
Distance (Km) - type of road				City or village	Distance (Km) - type of road				City or village	Distance (Km) - type of road				City or village							
Sea route	Rough	Easy	asphalt		Sea route	Rough	Easy	asphalt		Sea route	Rough	Easy	asphalt		Sea route	Rough	Easy	asphalt			
0	0	0	50	Tathlith	0	0	0	8	Al Hamdah	0	0	0	8	Al Hamdah	0	0	0	8	North	Dabsaa	Al Hamdah
0	0	0	48	Tathlith	0	0	0	11	Al Hamdah	0	0	0	11	Al Hamdah	0	0	0	11	North	Qaemah Umm Deba'	Al Hamdah
0	0	0	47	Tathlith	0	0	0	5	Al Hamdah	0	0	0	0	0	0	0	12	North	Unaizah	Al Hamdah	
0	0	0	46	Tathlith	0	0	0	4	Al Hamdah	0	0	0	4	Al Hamdah	0	0	0	13	North	Al-Ranah	Al Hamdah
0	0	0	42	Tathlith	0	0	0	3	Al Hamdah	0	0	0	3	Al Hamdah	0	0	0	14	Northwest	Marabikh Al-Shebhani	Al Hamdah
0	0	0	41	Tathlith	0	0	0	0	0	0	0	0	0	0	0	17	North	Al-hadud	Al Hamdah		
0	0	0	40	Tathlith	0	0	0	15	Al Hamdah	0	0	0	15	Al Hamdah	0	0	0	15	East	Al-Dirah	Al Hamdah
0	0	0	101	Tathlith	0	0	0	16	Al Hamdah	0	0	0	0	0	0	0	16	East	Al-Marwah	Al Hamdah	
0	0	0	94	Tathlith	0	0	0	14	Al Hamdah	0	0	0	14	Al Hamdah	0	0	0	14	East	Al-Ghabah	Al Hamdah
0	50	0	105	Tathlith	0	0	0	0	0	0	0	0	0	50	0	9	East	Bahrah	Al Hamdah		

## Geographical data at the populated area level

The nearest city or village with a hospital					The nearest town or village that have a care center					The nearest town or village that have an education					Distance (Km) - type of road				Direction	Populated area	Emirate or governorate or municipality
Distance (Km) - type of road				City or village	Distance (Km) - type of road				City or village	Distance (Km) - type of road				City or village							
Sea route	Rough	Easy	asphalt		Sea route	Rough	Easy	asphalt		City or village	Sea route	Rough	Easy		asphalt	City or village	Sea route	Rough	Easy	asphalt	
0	0	0	103	Tathlith	0	0	0	18	Al Hamdah	0	0	0	0		0	0	0	18	West	Bir Qara	Al Hamdah
0	0	0	97	Tathlith	0	0	0	12	Al Hamdah	0	0	0	12	Al Hamdah	0	0	0	12	East	Khlayil	Al Hamdah
0	30	0	80	Tathlith	0	30	0	8	Al Hamdah	0	30	0	8	Al Hamdah	0	30	0	8	Northeast	Thartah	Al Hamdah
0	0	0	55	Tathlith	0	0	0	0		0	0	0	0		0	0	0	55	East	Al Zerq	Al Zerq
0	0	0	49	Tathlith	0	0	0	4	Al Zerq	0	0	0	4	Al Zerq	0	0	0	4	Northeast	Al Khalidyiah	Al Zerq
0	0	0	51	Tathlith	0	0	0	6	Al Zerq	0	0	0	6	Al Zerq	0	0	0	6	Northeast	Al Rofayah	Al Zerq
0	0	0	55	Tathlith	0	0	0	0		0	0	0	0		0	0	0	10	North	Mreghan	Al Zerq
0	0	0	45	Tathlith	0	0	0	16	Al Zerq	0	0	0	16	Al Zerq	0	0	0	16	West	Anshifah	Al Zerq
0	0	37	45	Tathlith	0	0	0	0		0	0	0	0		0	0	0	37	Southeast	NeiUmm	Al Zerq
0	0	0	51	Tathlith	0	0	0	6	Al Zerq	0	0	0	6	Al Zerq	0	0	0	6	North	Makhsh	Al Zerq

## Geographical data at the populated area level

The nearest city or village with a hospital					The nearest town or village that have a care center					The nearest town or village that have an education					Distance (Km) - type of road				Direction	Populated area	Emirate or governorate or municipality
Distance (Km) - type of road				City or village	Distance (Km) - type of road				City or village	Distance (Km) - type of road				City or village							
Sea route	Rough	Easy	asphalt		Sea route	Rough	Easy	asphalt		Sea route	Rough	Easy	asphalt		Sea route	Rough	Easy	asphalt			
0	0	20	55	Tathlith	0	0	20	20	Al Zerq	0	0	0	0		0	0	20	20	South	Rakhiman	Al Zerq
0	0	0	30	Tathlith	0	0	0	15	Al Zerq	0	0	0	15	Al Zerq	0	0	0	15	North	Al-Dhalif	Al Zerq
0	0	8	45	Tathlith	0	0	8	0	Al Zerq	0	0	8	0	Al Zerq	0	0	8	0	West	Al-Serarah	Al Zerq
0	0	12	13	Tathlith	0	0	12	0	Al Zerq	0	0	12	0	Al Zerq	0	0	12	0	West	Al-Jefal	Al Zerq
0	0	0	24	Tathlith	0	0	0	0		0	0	0	0		0	0	0	24	South	Al-Mustawiyah	Jash
0	0	0	25	Tathlith	0	0	0	5	Jash	0	0	0	5	Jash	0	0	0	5	Southwest	Al-Asid	Jash
0	0	0	15	Tathlith	0	0	0	12	Jash	0	0	0	0		0	0	0	12	North	Rakah Al Mubarak	Jash
0	0	0	16	Tathlith	0	0	0	11	Jash	0	0	0	11	Jash	0	0	0	11	North	Al-Harfayn	Jash
0	0	0	13	Tathlith	0	0	0	13	Tathlith	0	0	0	13	Tathlith	0	0	0	14	Northeast	Mashash	Jash
0	0	0	20	Tathlith	0	0	0	7	Jash	0	0	0	0		0	0	0	7	Northeast	Al Raudah	Jash

## Geographical data at the populated area level

The nearest city or village with a hospital					The nearest town or village that have a care center					The nearest town or village that have an education					Distance (Km) - type of road				Direction	Populated area	Emirate or governorate or municipality		
Distance (Km) - type of road				City or village	Distance (Km) - type of road				City or village	Distance (Km) - type of road				City or village									
Sea route	Rough	Easy	asphalt		Sea route	Rough	Easy	asphalt		City or village	Sea route	Rough	Easy		asphalt	City or village	Sea route	Rough	Easy	asphalt			
0	0	0	26	Tathlith	0	0	0	1	Jash	0	0	0	1	Jash	0	0	0	1	North	Al Rofaya'	Jash		
0	0	0	16	Tathlith	0	0	0	2	Jash	0	0	0	2	Jash	0	0	0	2	North	Al-Mo'talah and Al Jamal	Jash		
0	0	0	27	Tathlith	0	0	0	3	Jash	0	0	0	0	0	0	0	3	Northwest	Al-Barqaa	Jash			
0	0	0	35	Tathlith	0	0	0	5	Jash	0	0	0	0	0	0	0	5	South	Al-Safh	Jash			
0	0	0	21	Tathlith	0	0	0	4	Jash	0	0	0	4	Jash	0	0	0	4	Northwest	Allashq ( Al Iashq)	Jash		
0	0	0	35	Tathlith	0	0	0	10	Jash	0	0	0	10	Jash	0	0	0	10	Northwest	Atud Al-Asfal	Jash		
0	0	0	37	Tathlith	0	0	0	8	Jash	0	0	0	8	Jash	0	0	0	8	Northwest	Atud Al-A'la	Jash		
0	0	0	30	Tathlith	0	0	0	6	Jash	0	0	0	6	Jash	0	0	0	6	Southwest	Al-Shahid	Jash		
0	18	0	142	Tathlith	0	0	0	0	0	0	0	0	0	0	0	0	0	18	0	142	East	Al-Far' (Bir Mahzah)	Al Fara'
0	33	0	142	Tathlith	0	5	0	10	Al Fara'	0	5	0	10	Al Fara'	0	5	0	10	South	Al-Hankah	Al Fara'		

## Geographical data at the populated area level

The nearest city or village with a hospital					The nearest town or village that have a care center					The nearest town or village that have an education					Distance (Km) - type of road				Direction	Populated area	Emirate or governorate or municipality
Distance (Km) - type of road				City or village	Distance (Km) - type of road				City or village	Distance (Km) - type of road				City or village							
Sea route	Rough	Easy	asphalt		Sea route	Rough	Easy	asphalt		Sea route	Rough	Easy	asphalt		Sea route	Rough	Easy	asphalt			
0	33	0	142	Tathlith	0	15	0	0	Al Fara'	0	15	0	0	Al Fara'	0	15	0	0	Northeast	Al-Sermadanah	Al Fara'
0	0	0	165	Tathlith	0	0	0	0		0	0	0	0		0	0	0	165	East	Theqar Swidan	Theqar Swidan
0	0	0	175	Tathlith	0	0	0	10	Theqar Swidan	0	0	0	10	Theqar Swidan	0	0	0	10	East	Hedrah	Theqar Swidan
0	0	0	150	Tathlith	0	0	0	15	Theqar Swidan	0	0	0	15	Theqar Swidan	0	0	0	15	West	Shada	Theqar Swidan
0	0	0	195	Tathlith	0	0	0	40	Theqar Swidan	0	0	0	0		0	0	0	40	East	Eisaf	Theqar Swidan
0	0	0	75	Tathlith	0	0	0	0		0	0	0	0		0	0	0	75	North	Amaer Aal Humaidan	Amaer Aal Humaidan
0	0	0	82	Tathlith	0	0	0	7	Amaer Aal Humaidan	0	0	0	7	Amaer Aal Humaidan	0	0	0	7	East	Allajmah Al-Janubiyah	Amaer Aal Humaidan
0	5	0	75	Tathlith	0	5	0	0	Amaer Aal Humaidan	0	5	0	0	Amaer Aal Humaidan	0	5	0	0	West	Allajmah Al-Shamaliyah	Amaer Aal Humaidan
0	0	0	78	Tathlith	0	0	0	0		0	0	0	0		0	0	0	3	East	Al-Atfah (Al-Hamraa Al-Masha'ilah)	Amaer Aal Humaidan
0	0	2	77	Tathlith	0	0	2	2	Amaer Aal Humaidan	0	0	2	2	Amaer Aal Humaidan	0	0	2	2	East	Al Ghorab	Amaer Aal Humaidan

Table (33 - 217 )

## Geographical data at the populated area level

The nearest city or village with a hospital					The nearest town or village that have a care center					The nearest town or village that have an education					Distance (Km) - type of road				Direction	Populated area	Emirate or governorate or municipality
Distance (Km) - type of road				City or village	Distance (Km) - type of road				City or village	Distance (Km) - type of road				City or village							
Sea route	Rough	Easy	asphalt		Sea route	Rough	Easy	asphalt		Sea route	Rough	Easy	asphalt		Sea route	Rough	Easy	asphalt			
0	0	0	80	Tathlith	0	0	0	5	Amaer Aal Humaidan	0	0	0	5	Amaer Aal Humaidan	0	0	0	5	East	Al Hasnaa	Amaer Aal Humaidan
0	0	4	79	Tathlith	0	0	4	5	Amaer Aal Humaidan	0	0	4	5	Amaer Aal Humaidan	0	0	4	5	East	Zib bin Fanis	Amaer Aal Humaidan
0	0	10	82	Tathlith	0	0	10	7	Amaer Aal Humaidan	0	0	10	7	Amaer Aal Humaidan	0	0	10	7	North	Al-Sufayraa	Amaer Aal Humaidan
0	0	20	75	Tathlith	0	0	17	3	Amaer Aal Humaidan	0	0	17	3	Amaer Aal Humaidan	0	0	17	3	Northeast	Al-Adiyah	Amaer Aal Humaidan
0	0	5	75	Tathlith	0	0	5	10	Amaer Aal Humaidan	0	0	5	10	Amaer Aal Humaidan	0	0	5	10	Northeast	Ibn Hatil	Amaer Aal Humaidan
0	0	0	77	Tathlith	0	0	0	2	Amaer Aal Humaidan	0	0	0	2	Amaer Aal Humaidan	0	0	0	2	North	Al-Naq'ah	Amaer Aal Humaidan
0	0	0	82	Tathlith	0	0	0	7	Amaer Aal Humaidan	0	0	0	7	Amaer Aal Humaidan	0	0	0	7	East	Al Hajr	Amaer Aal Humaidan
0	0	5	95	Tathlith	0	0	5	20	Amaer Aal Humaidan	0	0	0	0	0	0	5	20	East	Lahw	Amaer Aal Humaidan	
0	0	0	140	Tathlith	0	0	0	140	Tathlith	0	0	0	0	0	0	0	140	Southeast	Al Nahdein	Al Nahdein	
0	0	0	140	Tathlith	0	0	0	13	Al Amoah	0	0	0	1	Al Nahdein	0	0	0	1	East	Al-Nahdayn	Al Nahdein

The sixteenth services guide 2017\_Region Aseer



## Geographical data at the populated area level

The nearest city or village with a hospital					The nearest town or village that have a care center					The nearest town or village that have an education					Distance (Km) - type of road				Direction	Populated area	Emirate or governorate or municipality
Distance (Km) - type of road				City or village	Distance (Km) - type of road				City or village	Distance (Km) - type of road				City or village							
Sea route	Rough	Easy	asphalt		Sea route	Rough	Easy	asphalt		Sea route	Rough	Easy	asphalt		Sea route	Rough	Easy	asphalt			
0	0	0	140	Tathlith	0	0	0	18	Al Amoah	0	0	0	5	Al Nahdein	0	0	0	5	Southwest	Rakh	Al Nahdein
0	0	0	145	Tathlith	0	0	0	22	Al Amoah	0	0	0	8	Al Nahdein	0	0	0	8	East	Ein	Al Nahdein
0	8	0	137	Tathlith	0	3	0	0	Al Amoah	0	3	0	0	Al Amoah	0	0	0	8	East	Hijrah Hajilah	Al Nahdein
0	0	0	126	Tathlith	0	0	0	25	Al Amoah	0	0	0	0		0	0	0	126	Southeast	Al-Rahwah (Ajajah)	Ar Rahwa
0	5	5	126	Tathlith	0	5	5	20	Al Amoah	0	5	5	0	Ar Rahwa	0	5	5	0	Southeast	Al-Maqarih (Al-Afra')	Ar Rahwa
0	0	0	120	Tathlith	0	0	0	13	Al Amoah	0	0	0	0		0	0	0	120	East	Al Aziziyah	Al Aziziyah
0	0	0	150	Tathlith	0	0	0	3	Al Aziziyah	0	0	0	3	Al Aziziyah	0	0	0	30	South	Al Wahlan	Al Aziziyah
0	0	0	150	Tathlith	0	0	0	2	Al Aziziyah	0	0	0	2	Al Aziziyah	0	0	0	30	South	Al-Nahy (Bir bin Owayr)	Al Aziziyah
0	0	0	150	Tathlith	0	0	0	8	Al Aziziyah	0	0	0	8	Al Aziziyah	0	0	11	20	South	Al-Rashadah	Al Aziziyah
0	0	0	145	Tathlith	0	0	0	10	Al Aziziyah	0	0	0	10	Al Aziziyah	0	0	0	25	South	Al-Jabub	Al Aziziyah

Table (33 - 219 )

## Geographical data at the populated area level

The nearest city or village with a hospital					The nearest town or village that have a care center					The nearest town or village that have an education					Distance (Km) - type of road				Direction	Populated area	Emirate or governorate or municipality
Distance (Km) - type of road				City or village	Distance (Km) - type of road				City or village	Distance (Km) - type of road				City or village							
Sea route	Rough	Easy	asphalt		Sea route	Rough	Easy	asphalt		Sea route	Rough	Easy	asphalt		Sea route	Rough	Easy	asphalt			
0	0	0	135	Tathlith	0	0	0	2	Al Aziziyah	0	0	0	2	Al Aziziyah	0	0	0	15	South	Ashban	Al Aziziyah
0	0	0	137	Tathlith	0	0	0	2	Al Aziziyah	0	0	0	2	Al Aziziyah	0	0	2	15	South	Umm Shuraym	Al Aziziyah
0	0	0	147	Tathlith	0	0	0	0		0	0	0	0		0	0	0	27	South	Al-Ghamis	Al Aziziyah
0	0	0	140	Tathlith	0	0	0	8	Al Aziziyah	0	0	0	8	Al Aziziyah	0	0	0	20	South	Al-Khalidiyah	Al Aziziyah
0	0	0	140	Tathlith	0	0	0	27	Al Amoah	0	0	0	22	Al Aziziyah	0	0	0	22	Southwest	Al Qalt	Al Aziziyah
0	0	0	133	Tathlith	0	0	0	30	Al Amoah	0	0	0	13	Al Aziziyah	0	0	0	13	Southwest	Al-Masnah	Al Aziziyah
0	8	0	80	Yadamah	0	8	0	45	Al Ain	0	6	2	0	Baidhan	0	11	0	189	East	Baidhan	Baidhan
0	0	0	80	Yadamah	0	0	0	45	Al Ain	0	0	0	0		0	8	0	0	South	Al-Jehr	Baidhan
0	0	0	40	Tathlith	0	0	0	40	Tathlith	0	0	0	40	Tathlith	0	0	0	40	West	Tibah Al-Ism (Kahlan)	Kahlan
0	0	0	0		0	0	0	0		0	0	0	0		0	0	0	130	West	Al-She'bayn	Rijal Al Ma

## Geographical data at the populated area level

The nearest city or village with a hospital					The nearest town or village that have a care center					The nearest town or village that have an education					Distance (Km) - type of road				Direction	Populated area	Emirate or governorate or municipality
Distance (Km) - type of road				City or village	Distance (Km) - type of road				City or village	Distance (Km) - type of road				City or village							
Sea route	Rough	Easy	asphalt		Sea route	Rough	Easy	asphalt		Sea route	Rough	Easy	asphalt		Sea route	Rough	Easy	asphalt			
0	0	0	1	Rijal Al Ma	0	0	0	1	Rijal Al Ma	0	0	0	1	Rijal Al Ma	0	0	0	1	Northwest	Laq'	Rijal Al Ma
0	0	0	1	Rijal Al Ma	0	0	0	1	Rijal Al Ma	0	0	0	1	Rijal Al Ma	0	0	0	1	North	Al-Asdar	Rijal Al Ma
0	0	0	2	Rijal Al Ma	0	0	0	2	Rijal Al Ma	0	0	0	2	Rijal Al Ma	0	0	0	2	Northwest	Zat Mesak	Rijal Al Ma
0	26	0	0	Rijal Al Ma	0	12	0	0	Rawam	0	12	0	0	Rawam	0	26	0	0	Southeast	Al Akras	Rijal Al Ma
0	0	0	1	Rijal Al Ma	0	0	0	1	Rijal Al Ma	0	0	0	1	Rijal Al Ma	0	0	0	1	North	Zahret Al Saleh	Rijal Al Ma
0	0	0	3	Rijal Al Ma	0	0	0	3	Rijal Al Ma	0	0	0	3	Rijal Al Ma	0	0	0	3	Southeast	Al Mezah	Rijal Al Ma
0	1	0	2	Rijal Al Ma	0	1	0	2	Rijal Al Ma	0	1	0	2	Rijal Al Ma	0	1	0	2	Southeast	Al Khirah	Rijal Al Ma
0	1	0	2	Rijal Al Ma	0	1	0	2	Rijal Al Ma	0	1	0	2	Rijal Al Ma	0	1	0	2	Southeast	Al Wajeef	Rijal Al Ma
0	0	0	2	Rijal Al Ma	0	0	0	2	Rijal Al Ma	0	0	0	2	Rijal Al Ma	0	0	0	2	Southeast	Al-Shaqah	Rijal Al Ma
0	0	0	3	Rijal Al Ma	0	0	0	3	Rijal Al Ma	0	0	0	3	Rijal Al Ma	0	0	0	3	North	Alhodn	Rijal Al Ma

## Geographical data at the populated area level

The nearest city or village with a hospital					The nearest town or village that have a care center					The nearest town or village that have an education					Distance (Km) - type of road				Direction	Populated area	Emirate or governorate or municipality
Distance (Km) - type of road				City or village	Distance (Km) - type of road				City or village	Distance (Km) - type of road				City or village							
Sea route	Rough	Easy	asphalt		Sea route	Rough	Easy	asphalt		Sea route	Rough	Easy	asphalt		Sea route	Rough	Easy	asphalt			
0	0	0	3	Rijal Al Ma	0	0	0	3	Rijal Al Ma	0	0	0	3	Rijal Al Ma	0	0	0	3	North	Al-Malhah	Rijal Al Ma
0	0	0	3	Rijal Al Ma	0	0	0	3	Rijal Al Ma	0	0	0	3	Rijal Al Ma	0	0	0	3	Northeast	Al Wahdah	Rijal Al Ma
0	1	0	3	Rijal Al Ma	0	1	0	3	Rijal Al Ma	0	1	0	3	Rijal Al Ma	0	1	0	3	Northeast	Wasli'	Rijal Al Ma
0	0	0	2	Rijal Al Ma	0	0	0	2	Rijal Al Ma	0	0	0	2	Rijal Al Ma	0	0	0	2	East	Mehjan	Rijal Al Ma
0	0	0	1	Rijal Al Ma	0	0	0	1	Rijal Al Ma	0	0	0	1	Rijal Al Ma	0	0	0	1	Northeast	Sola	Rijal Al Ma
0	0	0	2	Rijal Al Ma	0	0	0	2	Rijal Al Ma	0	0	0	2	Rijal Al Ma	0	0	0	2	North	Mender Al-Awad	Rijal Al Ma
0	0	0	3	Rijal Al Ma	0	0	0	3	Rijal Al Ma	0	0	0	3	Rijal Al Ma	0	0	0	3	Northwest	Dahiyah	Rijal Al Ma
0	0	0	2	Rijal Al Ma	0	0	0	2	Rijal Al Ma	0	0	0	2	Rijal Al Ma	0	0	0	2	North	Habil Al-Ahlaj	Rijal Al Ma
0	0	0	2	Rijal Al Ma	0	0	0	2	Rijal Al Ma	0	0	0	0	0	0	0	0	2	North	Zohrah Al-Masdamah	Rijal Al Ma
0	0	0	2	Rijal Al Ma	0	0	0	2	Rijal Al Ma	0	0	0	2	Rijal Al Ma	0	0	0	2	North	Al Haqw	Rijal Al Ma

## Geographical data at the populated area level

The nearest city or village with a hospital					The nearest town or village that have a care center					The nearest town or village that have an education					Distance (Km) - type of road				Direction	Populated area	Emirate or governorate or municipality
Distance (Km) - type of road				City or village	Distance (Km) - type of road				City or village	Distance (Km) - type of road				City or village							
Sea route	Rough	Easy	asphalt		Sea route	Rough	Easy	asphalt		Sea route	Rough	Easy	asphalt		Sea route	Rough	Easy	asphalt			
0	0	0	4	Rijal Al Ma	0	0	0	4	Rijal Al Ma	0	0	0	1	Rijal Al Ma	0	0	0	4	Northeast	Jaz'ah Al-Aws	Rijal Al Ma
0	0	0	6	Rijal Al Ma	0	0	0	6	Rijal Al Ma	0	0	0	1	Rijal Al Ma	0	0	0	6	Northeast	Ghanmah	Rijal Al Ma
0	0	0	7	Rijal Al Ma	0	0	0	7	Rijal Al Ma	0	0	0	0		0	0	0	7	Northeast	Jithl Al Masm	Rijal Al Ma
0	0	0	8	Rijal Al Ma	0	0	0	8	Rijal Al Ma	0	0	0	1	Rijal Al Ma	0	0	0	8	Northeast	Al Meshabi'	Rijal Al Ma
0	0	0	9	Rijal Al Ma	0	0	0	9	Rijal Al Ma	0	0	0	3	Rijal Al Ma	0	0	0	9	Northeast	Al Mabyu'	Rijal Al Ma
0	0	4	0	Rijal Al Ma	0	0	4	0	Rijal Al Ma	0	0	2	0	Rijal Al Ma	0	0	4	0	Northwest	Athalif	Rijal Al Ma
0	0	0	3	Rijal Al Ma	0	0	0	3	Rijal Al Ma	0	0	0	3	Rijal Al Ma	0	0	0	3	Northwest	Quwah	Rijal Al Ma
0	0	0	3	Rijal Al Ma	0	0	0	3	Rijal Al Ma	0	0	0	3	Rijal Al Ma	0	0	0	3	North	Al Ra'sah	Rijal Al Ma
0	0	0	3	Rijal Al Ma	0	0	0	3	Rijal Al Ma	0	0	0	3	Rijal Al Ma	0	0	0	3	North	Al-Hajib	Rijal Al Ma
0	0	0	3	Rijal Al Ma	0	0	0	2	Rijal Al Ma	0	0	0	2	Rijal Al Ma	0	0	0	3	North	Al-Atharabah	Rijal Al Ma

## Geographical data at the populated area level

The nearest city or village with a hospital					The nearest town or village that have a care center					The nearest town or village that have an education					Distance (Km) - type of road				Direction	Populated area	Emirate or governorate or municipality
Distance (Km) - type of road				City or village	Distance (Km) - type of road				City or village	Distance (Km) - type of road				City or village							
Sea route	Rough	Easy	asphalt		Sea route	Rough	Easy	asphalt		Sea route	Rough	Easy	asphalt		Sea route	Rough	Easy	asphalt			
0	0	0	4	Rijal Al Ma	0	0	0	3	Rijal Al Ma	0	0	0	2	Rijal Al Ma	0	0	0	4	North	Tho'abah	Rijal Al Ma
0	0	0	4	Rijal Al Ma	0	0	0	4	Rijal Al Ma	0	0	0	3	Rijal Al Ma	0	0	0	4	Northwest	Zuhr Al-Nawashrah	Rijal Al Ma
0	14	0	0	Rijal Al Ma	0	14	0	0	Rijal Al Ma	0	0	0	0		0	14	0	0	North	Amqah (Al Alayim)	Rijal Al Ma
0	11	0	0	Rijal Al Ma	0	8	0	0	Rijal Al Ma	0	5	0	0	Rijal Al Ma	0	11	0	0	Northwest	Al-Mamer	Rijal Al Ma
0	12	0	0	Rijal Al Ma	0	9	0	0	Rijal Al Ma	0	5	0	0	Rijal Al Ma	0	12	0	0	North	Alhodn	Rijal Al Ma
0	13	0	0	Rijal Al Ma	0	10	0	0	Rijal Al Ma	0	6	0	0	Rijal Al Ma	0	13	0	0	North	Lohj bin Zafлах	Rijal Al Ma
0	13	0	1	Rijal Al Ma	0	10	0	0	Rijal Al Ma	0	1	0	0	Rijal Al Ma	0	13	0	1	Northwest	Wadi Zarafah	Rijal Al Ma
0	11	0	1	Rijal Al Ma	0	8	0	0	Rijal Al Ma	0	5	0	0	Rijal Al Ma	0	11	0	1	Northwest	Yadman	Rijal Al Ma
0	11	0	1	Rijal Al Ma	0	8	0	0	Rijal Al Ma	0	5	0	0	Rijal Al Ma	0	11	0	1	Northwest	Al-Zahir	Rijal Al Ma
0	13	0	0	Rijal Al Ma	0	9	0	0	Rijal Al Ma	0	6	0	0	Rijal Al Ma	0	13	0	0	North	Al-Gharaa	Rijal Al Ma

## Geographical data at the populated area level

The nearest city or village with a hospital					The nearest town or village that have a care center					The nearest town or village that have an education					Distance (Km) - type of road				Direction	Populated area	Emirate or governorate or municipality
Distance (Km) - type of road				City or village	Distance (Km) - type of road				City or village	Distance (Km) - type of road				City or village							
Sea route	Rough	Easy	asphalt		Sea route	Rough	Easy	asphalt		Sea route	Rough	Easy	asphalt		Sea route	Rough	Easy	asphalt			
0	12	0	1	Rijal Al Ma	0	9	0	0	Rijal Al Ma	0	6	0	0	Rijal Al Ma	0	12	0	1	Northwest	Wadi Kareem	Rijal Al Ma
0	13	0	1	Rijal Al Ma	0	10	0	0	Rijal Al Ma	0	1	0	0	Rijal Al Ma	0	13	0	1	Northwest	Watn Al-Radif	Rijal Al Ma
0	14	0	0	Rijal Al Ma	0	10	0	0	Rijal Al Ma	0	6	0	0	Rijal Al Ma	0	14	0	0	Northwest	Al-Harizah	Rijal Al Ma
0	0	2	13	Rijal Al Ma	0	0	2	3	Rijal Al Ma	0	0	2	3	Rijal Al Ma	0	0	2	13	Northwest	Thafqa	Rijal Al Ma
0	5	0	10	Rijal Al Ma	0	5	0	1	Rijal Al Ma	0	5	0	1	Rijal Al Ma	0	5	0	10	Northwest	Al-Irq	Rijal Al Ma
0	0	15	0	Rijal Al Ma	0	0	5	0	Rijal Al Ma	0	0	5	0	Rijal Al Ma	0	0	15	0	Northwest	Al-Zurah	Rijal Al Ma
0	15	0	0	Rijal Al Ma	0	6	0	0	Rijal Al Ma	0	6	0	0	Rijal Al Ma	0	15	0	0	Northwest	Khalf Majuf	Rijal Al Ma
0	15	0	0	Rijal Al Ma	0	6	0	0	Rijal Al Ma	0	6	0	0	Rijal Al Ma	0	15	0	0	Northwest	Habeel	Rijal Al Ma
0	15	0	0	Rijal Al Ma	0	5	0	0	Rijal Al Ma	0	5	0	0	Rijal Al Ma	0	15	0	0	Northwest	Al Zurwah	Rijal Al Ma
0	15	0	0	Rijal Al Ma	0	4	0	0	Rijal Al Ma	0	4	0	0	Rijal Al Ma	0	15	0	0	Northwest	Al Wahdah	Rijal Al Ma

## Geographical data at the populated area level

The nearest city or village with a hospital					The nearest town or village that have a care center					The nearest town or village that have an education					Distance (Km) - type of road				Direction	Populated area	Emirate or governorate or municipality
Distance (Km) - type of road				City or village	Distance (Km) - type of road				City or village	Distance (Km) - type of road				City or village							
Sea route	Rough	Easy	asphalt		Sea route	Rough	Easy	asphalt		Sea route	Rough	Easy	asphalt		Sea route	Rough	Easy	asphalt			
0	0	0	7	Rijal Al Ma	0	0	0	2	Rijal Al Ma	0	0	0	2	Rijal Al Ma	0	0	0	7	Northwest	Al-Qeran	Rijal Al Ma
0	7	0	0	Rijal Al Ma	0	2	0	0	Rijal Al Ma	0	2	0	0	Rijal Al Ma	0	7	0	0	North	Semnan	Rijal Al Ma
0	0	1	8	Rijal Al Ma	0	0	1	2	Rijal Al Ma	0	0	1	2	Rijal Al Ma	0	0	1	8	North	Al-Juz Al-Asfal	Rijal Al Ma
0	0	1	9	Rijal Al Ma	0	0	1	3	Rijal Al Ma	0	0	1	0	Rijal Al Ma	0	0	1	9	North	Al-juz Al-A'la	Rijal Al Ma
0	1	0	10	Rijal Al Ma	0	1	0	3	Rijal Al Ma	0	1	0	0	Rijal Al Ma	0	1	0	10	North	Wajh Al-Irq	Rijal Al Ma
0	0	1	10	Rijal Al Ma	0	0	1	3	Rijal Al Ma	0	0	1	0	Rijal Al Ma	0	0	1	10	North	Al Khanik	Rijal Al Ma
0	0	0	11	Rijal Al Ma	0	0	0	4	Rijal Al Ma	0	0	0	1	Rijal Al Ma	0	0	0	11	North	Al-Saaday	Rijal Al Ma
0	0	0	9	Rijal Al Ma	0	0	0	6	Rijal Al Ma	0	0	0	0	Rijal Al Ma	0	0	0	9	Northeast	Al-Shafiyah	Rijal Al Ma
0	0	0	10	Rijal Al Ma	0	0	0	6	Rijal Al Ma	0	0	0	1	Rijal Al Ma	0	0	0	10	Northeast	Al-Khaw	Rijal Al Ma
0	0	0	10	Rijal Al Ma	0	0	0	6	Rijal Al Ma	0	0	0	0	Rijal Al Ma	0	0	0	10	Northeast	Al-Ma'qam	Rijal Al Ma



## Geographical data at the populated area level

The nearest city or village with a hospital					The nearest town or village that have a care center					The nearest town or village that have an education					Distance (Km) - type of road				Direction	Populated area	Emirate or governorate or municipality
Distance (Km) - type of road				City or village	Distance (Km) - type of road				City or village	Distance (Km) - type of road				City or village							
Sea route	Rough	Easy	asphalt		Sea route	Rough	Easy	asphalt		Sea route	Rough	Easy	asphalt		Sea route	Rough	Easy	asphalt			
0	0	0	9	Rijal Al Ma	0	0	0	4	Rijal Al Ma	0	0	0	4	Rijal Al Ma	0	0	0	9	Northeast	Zat Al-Hely	Rijal Al Ma
0	0	0	8	Rijal Al Ma	0	0	0	4	Rijal Al Ma	0	0	0	2	Rijal Al Ma	0	0	0	8	Northeast	Zahrah Al Barid	Rijal Al Ma
0	0	8	0	Rijal Al Ma	0	0	5	0	Rijal Al Ma	0	0	1	0	Rijal Al Ma	0	0	8	0	North	Ma'inah	Rijal Al Ma
0	0	4	6	Rijal Al Ma	0	0	4	3	Rijal Al Ma	0	0	4	0	Rijal Al Ma	0	0	4	6	Northeast	Moltqa Al-Sadreen	Rijal Al Ma
0	0	2	9	Rijal Al Ma	0	0	2	3	Rijal Al Ma	0	0	2	3	Rijal Al Ma	0	0	2	9	Northeast	Zahran	Rijal Al Ma
0	0	1	9	Rijal Al Ma	0	0	1	4	Rijal Al Ma	0	0	1	1	Rijal Al Ma	0	0	1	9	Northeast	Me'tiq Al Heba	Rijal Al Ma
0	2	0	8	Rijal Al Ma	0	1	0	0	Rijal Al Ma	0	1	0	0	Rijal Al Ma	0	2	0	8	North	Al-Jarf Al-Qadim	Rijal Al Ma
0	0	2	8	Rijal Al Ma	0	0	1	0	Rijal Al Ma	0	0	1	0	Rijal Al Ma	0	0	2	8	Northwest	Ardah	Rijal Al Ma
0	0	0	10	Rijal Al Ma	0	0	0	0		0	0	0	0		0	0	0	10	Northwest	Al-Jarf Al-jadid (manqash)	Rijal Al Ma
0	0	1	9	Rijal Al Ma	0	0	1	1	Rijal Al Ma	0	0	1	1	Rijal Al Ma	0	0	1	9	Northeast	Zahir Al-Qomash	Rijal Al Ma

## Geographical data at the populated area level

The nearest city or village with a hospital					The nearest town or village that have a care center					The nearest town or village that have an education					Distance (Km) - type of road				Direction	Populated area	Emirate or governorate or municipality
Distance (Km) - type of road				City or village	Distance (Km) - type of road				City or village	Distance (Km) - type of road				City or village							
Sea route	Rough	Easy	asphalt		Sea route	Rough	Easy	asphalt		Sea route	Rough	Easy	asphalt		Sea route	Rough	Easy	asphalt			
0	0	2	9	Rijal Al Ma	0	0	2	0	Rijal Al Ma	0	0	2	0	Rijal Al Ma	0	0	2	9	North	Asfal Faw	Rijal Al Ma
0	0	2	9	Rijal Al Ma	0	0	2	1	Rijal Al Ma	0	0	2	1	Rijal Al Ma	0	0	2	9	North	Al Fasm	Rijal Al Ma
0	0	2	9	Rijal Al Ma	0	0	2	1	Rijal Al Ma	0	0	2	1	Rijal Al Ma	0	0	2	9	Northeast	Tuqn	Rijal Al Ma
0	0	2	9	Rijal Al Ma	0	0	2	1	Rijal Al Ma	0	0	2	1	Rijal Al Ma	0	0	2	9	North	Al-Qeham	Rijal Al Ma
0	0	2	9	Rijal Al Ma	0	0	2	2	Rijal Al Ma	0	0	2	2	Rijal Al Ma	0	0	2	9	North	Al-Rahy	Rijal Al Ma
0	0	2	12	Rijal Al Ma	0	0	0	1	Rijal Al Ma	0	0	0	0		0	0	2	12	North	Al-Batilah	Rijal Al Ma
0	0	3	12	Rijal Al Ma	0	0	3	1	Rijal Al Ma	0	0	3	1	Rijal Al Ma	0	0	3	12	North	Al-Mo'amalat	Rijal Al Ma
0	0	2	13	Rijal Al Ma	0	0	2	2	Rijal Al Ma	0	0	2	2	Rijal Al Ma	0	0	2	13	North	Maymen	Rijal Al Ma
0	0	2	13	Rijal Al Ma	0	0	2	5	Rijal Al Ma	0	0	1	0	Rijal Al Ma	0	0	2	13	North	Al-Shat	Rijal Al Ma
0	0	2	13	Rijal Al Ma	0	0	2	5	Rijal Al Ma	0	0	1	0	Rijal Al Ma	0	0	2	13	North	Zahrah Al mahdi	Rijal Al Ma

## Geographical data at the populated area level

The nearest city or village with a hospital					The nearest town or village that have a care center					The nearest town or village that have an education					Distance (Km) - type of road				Direction	Populated area	Emirate or governorate or municipality
Distance (Km) - type of road				City or village	Distance (Km) - type of road				City or village	Distance (Km) - type of road				City or village							
Sea route	Rough	Easy	asphalt		Sea route	Rough	Easy	asphalt		Sea route	Rough	Easy	asphalt		Sea route	Rough	Easy	asphalt			
0	0	3	13	Rijal Al Ma	0	0	3	5	Rijal Al Ma	0	0	0	0		0	0	3	13	North	Zahrah Al Hassan	Rijal Al Ma
0	0	3	13	Rijal Al Ma	0	0	3	4	Rijal Al Ma	0	0	1	0	Rijal Al Ma	0	0	3	13	North	Al-Hajib	Rijal Al Ma
0	0	3	14	Rijal Al Ma	0	0	3	5	Rijal Al Ma	0	0	2	0	Rijal Al Ma	0	0	3	14	North	Batilah Al Madawy	Rijal Al Ma
0	0	3	15	Rijal Al Ma	0	0	3	6	Rijal Al Ma	0	0	3	0	Rijal Al Ma	0	0	3	15	North	Jaz'ah Al-Reqaq	Rijal Al Ma
0	0	0	20	Rijal Al Ma	0	0	0	9	Rijal Al Ma	0	0	0	0		0	0	0	20	North	Yasrah	Rijal Al Ma
0	5	0	15	Rijal Al Ma	0	5	0	3	Rijal Al Ma	0	5	0	3	Rijal Al Ma	0	5	0	15	North	Labkh	Rijal Al Ma
0	6	0	16	Rijal Al Ma	0	6	0	4	Rijal Al Ma	0	2	0	0	Rijal Al Ma	0	6	0	16	North	Jaz'ah Al-Mesht	Rijal Al Ma
0	7	0	16	Rijal Al Ma	0	7	0	6	Rijal Al Ma	0	3	0	0	Rijal Al Ma	0	7	0	16	North	Watan Anin	Rijal Al Ma
0	7	0	15	Rijal Al Ma	0	7	0	1	Rijal Al Ma	0	7	0	1	Rijal Al Ma	0	7	0	15	North	Al-Ghamrah	Rijal Al Ma
0	22	0	0	Rijal Al Ma	0	11	0	0	Rijal Al Ma	0	5	0	0	Rijal Al Ma	0	22	0	0	North	Al Zurwah	Rijal Al Ma

## Geographical data at the populated area level

The nearest city or village with a hospital					The nearest town or village that have a care center					The nearest town or village that have an education					Distance (Km) - type of road				Direction	Populated area	Emirate or governorate or municipality
Distance (Km) - type of road				City or village	Distance (Km) - type of road				City or village	Distance (Km) - type of road				City or village							
Sea route	Rough	Easy	asphalt		Sea route	Rough	Easy	asphalt		Sea route	Rough	Easy	asphalt		Sea route	Rough	Easy	asphalt			
0	0	8	15	Rijal Al Ma	0	0	4	6	Rijal Al Ma	0	0	4	0	Rijal Al Ma	0	0	8	15	North	Shat Al-Ma'd	Rijal Al Ma
0	10	0	15	Rijal Al Ma	0	6	0	0	Rijal Al Ma	0	2	0	0	Rijal Al Ma	0	10	0	15	North	Al-Raqah	Rijal Al Ma
0	7	0	16	Rijal Al Ma	0	7	0	2	Rijal Al Ma	0	7	0	2	Rijal Al Ma	0	7	0	16	North	Jabu	Rijal Al Ma
0	7	0	16	Rijal Al Ma	0	7	0	5	Rijal Al Ma	0	5	0	0	Rijal Al Ma	0	7	0	16	North	Drima	Rijal Al Ma
0	7	0	16	Rijal Al Ma	0	7	0	6	Rijal Al Ma	0	3	0	0	Rijal Al Ma	0	7	0	16	North	Al-Gharaa	Rijal Al Ma
0	8	0	16	Rijal Al Ma	0	3	0	10	Rijal Al Ma	0	3	0	0	Rijal Al Ma	0	8	0	16	North	Sarran	Rijal Al Ma
0	0	0	13	Rijal Al Ma	0	0	0	4	Rijal Al Ma	0	0	0	3	Rijal Al Ma	0	0	0	13	North	Zahrah Sanumah	Rijal Al Ma
0	0	2	10	Rijal Al Ma	0	0	2	2	Rijal Al Ma	0	0	2	1	Rijal Al Ma	0	0	2	10	North	Allahj	Rijal Al Ma
0	0	0	12	Rijal Al Ma	0	0	0	4	Rijal Al Ma	0	0	0	3	Rijal Al Ma	0	0	0	12	North	Al Attf	Rijal Al Ma
0	12	0	0	Rijal Al Ma	0	5	0	0	Rijal Al Ma	0	3	0	0	Rijal Al Ma	0	12	0	0	Northeast	Jarf Al-Sel'	Rijal Al Ma

## Geographical data at the populated area level

The nearest city or village with a hospital					The nearest town or village that have a care center					The nearest town or village that have an education					Distance (Km) - type of road				Direction	Populated area	Emirate or governorate or municipality
Distance (Km) - type of road				City or village	Distance (Km) - type of road				City or village	Distance (Km) - type of road				City or village							
Sea route	Rough	Easy	asphalt		Sea route	Rough	Easy	asphalt		Sea route	Rough	Easy	asphalt		Sea route	Rough	Easy	asphalt			
0	0	2	10	Rijal Al Ma	0	0	2	3	Rijal Al Ma	0	0	2	2	Rijal Al Ma	0	0	2	10	Northeast	Al-Robu'	Rijal Al Ma
0	12	0	0	Rijal Al Ma	0	7	0	0	Rijal Al Ma	0	6	0	0	Rijal Al Ma	0	12	0	0	North	Bir Malhah	Rijal Al Ma
0	13	0	0	Rijal Al Ma	0	8	0	0	Rijal Al Ma	0	6	0	0	Rijal Al Ma	0	13	0	0	North	Dabyan	Rijal Al Ma
0	0	0	14	Rijal Al Ma	0	0	0	5	Rijal Al Ma	0	0	0	4	Rijal Al Ma	0	0	0	14	North	Al-Mnafish	Rijal Al Ma
0	0	0	14	Rijal Al Ma	0	0	0	6	Rijal Al Ma	0	0	0	1	Rijal Al Ma	0	0	0	14	North	Maqhumah	Rijal Al Ma
0	0	0	13	Rijal Al Ma	0	0	0	5	Rijal Al Ma	0	0	0	1	Rijal Al Ma	0	0	0	13	North	Dadhaa	Rijal Al Ma
0	0	0	13	Rijal Al Ma	0	0	0	8	Rijal Al Ma	0	0	0	5	Rijal Al Ma	0	0	0	13	North	Mashrafah	Rijal Al Ma
0	4	0	10	Rijal Al Ma	0	4	0	5	Rijal Al Ma	0	4	0	2	Rijal Al Ma	0	4	0	10	North	Wajh Al-Asf	Rijal Al Ma
0	0	3	11	Rijal Al Ma	0	0	3	6	Rijal Al Ma	0	0	3	3	Rijal Al Ma	0	0	3	11	North	Al-Ahqab	Rijal Al Ma
0	0	4	10	Rijal Al Ma	0	0	4	6	Rijal Al Ma	0	0	4	4	Rijal Al Ma	0	0	4	10	North	Al-Watan	Rijal Al Ma

## Geographical data at the populated area level

The nearest city or village with a hospital					The nearest town or village that have a care center					The nearest town or village that have an education					Distance (Km) - type of road				Direction	Populated area	Emirate or governorate or municipality
Distance (Km) - type of road				City or village	Distance (Km) - type of road				City or village	Distance (Km) - type of road				City or village							
Sea route	Rough	Easy	asphalt		Sea route	Rough	Easy	asphalt		Sea route	Rough	Easy	asphalt		Sea route	Rough	Easy	asphalt			
0	0	4	10	Rijal Al Ma	0	0	4	6	Rijal Al Ma	0	0	4	4	Rijal Al Ma	0	0	4	10	North	Al-Nasb	Rijal Al Ma
0	14	0	0	Rijal Al Ma	0	8	0	0	Rijal Al Ma	0	6	0	0	Rijal Al Ma	0	14	0	0	North	Al-Sherar	Rijal Al Ma
0	14	0	0	Rijal Al Ma	0	8	0	0	Rijal Al Ma	0	6	0	0	Rijal Al Ma	0	14	0	0	North	Al-Aznab	Rijal Al Ma
0	15	0	0	Rijal Al Ma	0	8	0	0	Rijal Al Ma	0	6	0	0	Rijal Al Ma	0	15	0	0	North	Al-Sad'aa	Rijal Al Ma
0	0	5	9	Rijal Al Ma	0	0	5	5	Rijal Al Ma	0	0	5	3	Rijal Al Ma	0	0	5	9	North	Al-Ratikh	Rijal Al Ma
0	17	0	0	Rijal Al Ma	0	8	0	0	Rijal Al Ma	0	8	0	0	Rijal Al Ma	0	17	0	0	Northwest	Madr	Rijal Al Ma
0	18	0	0	Rijal Al Ma	0	14	0	0	Rijal Al Ma	0	10	0	0	Rijal Al Ma	0	18	0	0	Northwest	Al-Kary (Al-Oshah)	Rijal Al Ma
0	18	0	0	Rijal Al Ma	0	14	0	0	Rijal Al Ma	0	10	0	0	Rijal Al Ma	0	18	0	0	Northwest	Dahyan	Rijal Al Ma
0	19	0	0	Rijal Al Ma	0	15	0	0	Rijal Al Ma	0	11	0	0	Rijal Al Ma	0	19	0	0	Northwest	Al Qdy	Rijal Al Ma
0	21	0	0	Rijal Al Ma	0	17	0	0	Rijal Al Ma	0	13	0	0	Rijal Al Ma	0	21	0	0	Northwest	Umsalhaa	Rijal Al Ma

## Geographical data at the populated area level

The nearest city or village with a hospital					The nearest town or village that have a care center					The nearest town or village that have an education					Distance (Km) - type of road				Direction	Populated area	Emirate or governorate or municipality
Distance (Km) - type of road				City or village	Distance (Km) - type of road				City or village	Distance (Km) - type of road				City or village							
Sea route	Rough	Easy	asphalt		Sea route	Rough	Easy	asphalt		Sea route	Rough	Easy	asphalt		Sea route	Rough	Easy	asphalt			
0	17	0	0	Rijal Al Ma	0	13	0	0	Rijal Al Ma	0	8	0	0	Rijal Al Ma	0	17	0	0	Northwest	Me'tiq Mahaly	Rijal Al Ma
0	0	0	13	Rijal Al Ma	0	0	0	8	Rijal Al Ma	0	0	0	5	Rijal Al Ma	0	0	0	13	Northwest	Al-Shatin	Rijal Al Ma
0	0	0	13	Rijal Al Ma	0	0	0	8	Rijal Al Ma	0	0	0	0		0	0	0	13	Northwest	Sam'a (Al-Jandalah)	Rijal Al Ma
0	0	2	11	Rijal Al Ma	0	0	2	8	Rijal Al Ma	0	0	2	2	Rijal Al Ma	0	0	2	11	Northwest	Al-Raju'	Rijal Al Ma
0	0	2	13	Rijal Al Ma	0	0	2	8	Rijal Al Ma	0	0	2	1	Rijal Al Ma	0	0	2	13	Northwest	Ostriches	Rijal Al Ma
0	0	0	14	Rijal Al Ma	0	0	0	6	Rijal Al Ma	0	0	0	6	Rijal Al Ma	0	0	0	14	Northwest	Al-Hard	Rijal Al Ma
0	0	2	11	Rijal Al Ma	0	0	2	3	Rijal Al Ma	0	0	2	2	Rijal Al Ma	0	0	2	11	Northwest	Al Sarw	Rijal Al Ma
0	0	0	13	Rijal Al Ma	0	0	0	5	Rijal Al Ma	0	0	0	2	Rijal Al Ma	0	0	0	13	Northwest	Al-Qeran	Rijal Al Ma
0	0	0	13	Rijal Al Ma	0	0	0	6	Rijal Al Ma	0	0	0	3	Rijal Al Ma	0	0	0	13	Northwest	Jaz'ah and Saneb	Rijal Al Ma
0	0	0	22	Rijal Al Ma	0	0	0	8	Rijal Al Ma	0	0	0	0		0	0	0	22	Northwest	Hathmah Riq'a'	Rijal Al Ma

## Geographical data at the populated area level

The nearest city or village with a hospital					The nearest town or village that have a care center					The nearest town or village that have an education					Distance (Km) - type of road				Direction	Populated area	Emirate or governorate or municipality
Distance (Km) - type of road				City or village	Distance (Km) - type of road				City or village	Distance (Km) - type of road				City or village							
Sea route	Rough	Easy	asphalt		Sea route	Rough	Easy	asphalt		Sea route	Rough	Easy	asphalt		Sea route	Rough	Easy	asphalt			
0	15	0	0	Rijal Al Ma	0	8	0	0	Rijal Al Ma	0	4	0	0	Rijal Al Ma	0	15	0	0	Northwest	Sula	Rijal Al Ma
0	15	0	0	Rijal Al Ma	0	8	0	0	Rijal Al Ma	0	2	0	0	Rijal Al Ma	0	15	0	0	Northwest	Haqw Medaq	Rijal Al Ma
0	0	16	0	Rijal Al Ma	0	0	8	0	Rijal Al Ma	0	0	2	0	Rijal Al Ma	0	0	16	0	Northwest	Lahj Allezah	Rijal Al Ma
0	0	16	0	Rijal Al Ma	0	0	9	0	Rijal Al Ma	0	0	3	0	Rijal Al Ma	0	0	16	0	Northwest	Awraq	Rijal Al Ma
0	0	16	0	Rijal Al Ma	0	0	4	0	Rijal Al Ma	0	0	3	0	Rijal Al Ma	0	0	16	0	Northwest	Shabhah	Rijal Al Ma
0	0	3	17	Rijal Al Ma	0	0	3	5	Rijal Al Ma	0	0	3	1	Rijal Al Ma	0	0	3	17	Northwest	Kheb Al-Sharm	Rijal Al Ma
0	0	2	18	Rijal Al Ma	0	0	2	6	Rijal Al Ma	0	0	2	2	Rijal Al Ma	0	0	2	18	Northwest	Haqw Al-Reyah	Rijal Al Ma
0	0	3	17	Rijal Al Ma	0	0	3	5	Rijal Al Ma	0	0	3	1	Rijal Al Ma	0	0	3	17	Northwest	Al-Makhten Al-Ma'qer	Rijal Al Ma
0	0	2	18	Rijal Al Ma	0	0	2	6	Rijal Al Ma	0	0	2	2	Rijal Al Ma	0	0	2	18	Northwest	Al Rahbah	Rijal Al Ma
0	0	3	17	Rijal Al Ma	0	0	3	10	Rijal Al Ma	0	0	2	0	Rijal Al Ma	0	0	3	17	Northwest	Al-Mahreq	Rijal Al Ma



## Geographical data at the populated area level

The nearest city or village with a hospital					The nearest town or village that have a care center					The nearest town or village that have an education					Distance (Km) - type of road				Direction	Populated area	Emirate or governorate or municipality
Distance (Km) - type of road				City or village	Distance (Km) - type of road				City or village	Distance (Km) - type of road				City or village							
Sea route	Rough	Easy	asphalt		Sea route	Rough	Easy	asphalt		Sea route	Rough	Easy	asphalt		Sea route	Rough	Easy	asphalt			
0	0	3	15	Rijal Al Ma	0	0	3	15	Rijal Al Ma	0	0	3	1	Rijal Al Ma	0	0	3	15	Northwest	Hemyan Al-A'la	Rijal Al Ma
0	0	2	17	Rijal Al Ma	0	0	2	6	Rijal Al Ma	0	0	2	3	Rijal Al Ma	0	0	2	17	Northwest	Hemyan Al-Asfal	Rijal Al Ma
0	0	3	18	Rijal Al Ma	0	0	3	5	Rijal Al Ma	0	0	3	1	Rijal Al Ma	0	0	3	18	Northwest	Batnah Al-Athlah	Rijal Al Ma
0	0	2	17	Rijal Al Ma	0	0	2	7	Rijal Al Ma	0	0	2	3	Rijal Al Ma	0	0	2	17	Northwest	Al-Ghebtah	Rijal Al Ma
0	0	2	20	Rijal Al Ma	0	0	2	10	Rijal Al Ma	0	0	2	7	Rijal Al Ma	0	0	2	20	Northwest	Fa'ah	Rijal Al Ma
0	0	3	19	Rijal Al Ma	0	0	3	9	Rijal Al Ma	0	0	3	8	Rijal Al Ma	0	0	3	19	Northwest	Haqw Adinat	Rijal Al Ma
0	0	2	18	Rijal Al Ma	0	0	2	11	Rijal Al Ma	0	0	2	3	Rijal Al Ma	0	0	2	18	Northwest	Al-Faniyah	Rijal Al Ma
0	0	2	20	Rijal Al Ma	0	0	2	18	Rijal Al Ma	0	0	2	8	Rijal Al Ma	0	0	2	20	Northwest	Al-Ahabish	Rijal Al Ma
0	0	3	21	Rijal Al Ma	0	0	3	9	Rijal Al Ma	0	0	3	2	Rijal Al Ma	0	0	3	21	Northwest	Shat Abu Gherban	Rijal Al Ma
0	0	3	20	Rijal Al Ma	0	0	3	10	Rijal Al Ma	0	0	3	1	Rijal Al Ma	0	0	3	20	Northwest	Huba	Rijal Al Ma

## Geographical data at the populated area level

The nearest city or village with a hospital					The nearest town or village that have a care center					The nearest town or village that have an education					Distance (Km) - type of road				Direction	Populated area	Emirate or governorate or municipality
Distance (Km) - type of road				City or village	Distance (Km) - type of road				City or village	Distance (Km) - type of road				City or village							
Sea route	Rough	Easy	asphalt		Sea route	Rough	Easy	asphalt		Sea route	Rough	Easy	asphalt		Sea route	Rough	Easy	asphalt			
0	0	2	17	Rijal Al Ma	0	0	2	13	Rijal Al Ma	0	0	2	2	Rijal Al Ma	0	0	2	17	Northwest	Shat Ibn Jaz'ah	Rijal Al Ma
0	0	19	0	Rijal Al Ma	0	0	15	0	Rijal Al Ma	0	0	4	0	Rijal Al Ma	0	0	19	0	Northwest	Hemr	Rijal Al Ma
0	0	2	17	Rijal Al Ma	0	0	2	11	Rijal Al Ma	0	0	2	3	Rijal Al Ma	0	0	2	17	Northwest	Shi'b Al-Beram	Rijal Al Ma
0	0	20	0	Rijal Al Ma	0	0	14	0	Rijal Al Ma	0	0	6	0	Rijal Al Ma	0	0	20	0	Northwest	Wajh Mantuf	Rijal Al Ma
0	2	0	18	Rijal Al Ma	0	2	0	10	Rijal Al Ma	0	2	0	0	Rijal Al Ma	0	2	0	18	Northwest	Nakhr Al-Thaw'ah	Rijal Al Ma
0	0	2	16	Rijal Al Ma	0	0	2	14	Rijal Al Ma	0	0	2	2	Rijal Al Ma	0	0	2	16	Northwest	Bir Reqa'	Rijal Al Ma
0	2	0	18	Rijal Al Ma	0	2	0	10	Rijal Al Ma	0	2	0	0	Rijal Al Ma	0	2	0	18	Northwest	Wajh Qern Al-Hajlah	Rijal Al Ma
0	2	0	18	Rijal Al Ma	0	2	0	13	Rijal Al Ma	0	2	0	0	Rijal Al Ma	0	2	0	18	Northwest	Manqesh	Rijal Al Ma
0	2	0	18	Rijal Al Ma	0	2	0	13	Rijal Al Ma	0	2	0	1	Rijal Al Ma	0	2	0	18	Northwest	Al-Rakbah (Sadr Raq'aa)	Rijal Al Ma
0	0	2	16	Rijal Al Ma	0	0	2	14	Rijal Al Ma	0	0	2	1	Rijal Al Ma	0	0	2	16	Northwest	Al-Mesbah	Rijal Al Ma

## Geographical data at the populated area level

The nearest city or village with a hospital					The nearest town or village that have a care center					The nearest town or village that have an education					Distance (Km) - type of road				Direction	Populated area	Emirate or governorate or municipality
Distance (Km) - type of road				City or village	Distance (Km) - type of road				City or village	Distance (Km) - type of road				City or village							
Sea route	Rough	Easy	asphalt		Sea route	Rough	Easy	asphalt		Sea route	Rough	Easy	asphalt		Sea route	Rough	Easy	asphalt			
0	0	2	18	Rijal Al Ma	0	0	2	8	Rijal Al Ma	0	0	2	2	Rijal Al Ma	0	0	2	18	Northwest	Al-Khanqah	Rijal Al Ma
0	0	2	18	Rijal Al Ma	0	0	2	11	Rijal Al Ma	0	0	2	0	Rijal Al Ma	0	0	2	18	Northwest	Al-Hasmaa	Rijal Al Ma
0	0	3	17	Rijal Al Ma	0	0	3	12	Rijal Al Ma	0	0	2	0	Rijal Al Ma	0	0	3	17	Northwest	Nakhr Al-Wedn Al-A'la	Rijal Al Ma
0	0	0	18	Rijal Al Ma	0	0	0	10	Rijal Al Ma	0	0	0	6	Rijal Al Ma	0	0	0	18	Northwest	Batnah Al-Kahlaa	Rijal Al Ma
0	0	0	20	Rijal Al Ma	0	0	0	13	Wasaneb	0	0	0	0		0	0	0	20	Northwest	Zahrah Al-Rawhaa	Rijal Al Ma
0	0	25	0	Rijal Al Ma	0	0	13	0	Wasaneb	0	0	2	0	Rijal Al Ma	0	0	25	0	Northwest	Ders Al-Ahabish (Al-Merziq)	Rijal Al Ma
0	10	0	15	Rijal Al Ma	0	10	0	3	Rijal Al Ma	0	3	0	0	Rijal Al Ma	0	10	0	15	Northwest	Al-Dagherah Al-Sofla	Rijal Al Ma
0	9	0	15	Rijal Al Ma	0	9	0	4	Rijal Al Ma	0	3	0	0	Rijal Al Ma	0	9	0	15	Northwest	Al-Dagherah Al-Olya	Rijal Al Ma
0	9	0	15	Rijal Al Ma	0	9	0	4	Rijal Al Ma	0	2	0	0	Rijal Al Ma	0	9	0	15	Northwest	Al Bashma	Rijal Al Ma
0	10	0	15	Rijal Al Ma	0	10	0	3	Rijal Al Ma	0	2	0	0	Rijal Al Ma	0	10	0	15	Northwest	Lahj Al-Zur	Rijal Al Ma

## Geographical data at the populated area level

The nearest city or village with a hospital					The nearest town or village that have a care center					The nearest town or village that have an education					Distance (Km) - type of road				Direction	Populated area	Emirate or governorate or municipality
Distance (Km) - type of road				City or village	Distance (Km) - type of road				City or village	Distance (Km) - type of road				City or village							
Sea route	Rough	Easy	asphalt		Sea route	Rough	Easy	asphalt		Sea route	Rough	Easy	asphalt		Sea route	Rough	Easy	asphalt			
0	7	0	15	Rijal Al Ma	0	7	0	6	Rijal Al Ma	0	0	0	0		0	7	0	15	Northwest	Sadr Dalej	Rijal Al Ma
0	7	0	15	Rijal Al Ma	0	7	0	8	Rijal Al Ma	0	0	0	0		0	7	0	15	Northwest	Allaseqah	Rijal Al Ma
0	6	0	15	Rijal Al Ma	0	6	0	8	Rijal Al Ma	0	3	0	0	Rijal Al Ma	0	6	0	15	Northwest	Al-Hathmah	Rijal Al Ma
0	6	0	15	Rijal Al Ma	0	6	0	8	Rijal Al Ma	0	3	0	0	Rijal Al Ma	0	6	0	15	Northwest	Lahj Al-Selal	Rijal Al Ma
0	6	0	15	Rijal Al Ma	0	6	0	8	Rijal Al Ma	0	3	0	0	Rijal Al Ma	0	6	0	15	Northwest	Al-Qazn	Rijal Al Ma
0	17	0	15	Rijal Al Ma	0	12	0	0	Rijal Al Ma	0	12	0	0	Rijal Al Ma	0	17	0	15	Northwest	Allewaa	Rijal Al Ma
0	20	0	15	Rijal Al Ma	0	5	0	0	Rijal Al Ma	0	5	0	0	Rijal Al Ma	0	20	0	15	Northwest	Watn Al Medwah	Rijal Al Ma
0	20	0	15	Rijal Al Ma	0	5	0	0	Rijal Al Ma	0	5	0	0	Rijal Al Ma	0	20	0	15	Northwest	Duha Allewaa	Rijal Al Ma
0	14	0	14	Rijal Al Ma	0	1	0	0	Rijal Al Ma	0	1	0	0	Rijal Al Ma	0	14	0	14	Northwest	Al-Oshah	Rijal Al Ma
0	15	0	15	Rijal Al Ma	0	6	0	0	Rijal Al Ma	0	6	0	0	Rijal Al Ma	0	15	0	15	Northwest	Watn Al-Zurwah	Rijal Al Ma

## Geographical data at the populated area level

The nearest city or village with a hospital					The nearest town or village that have a care center					The nearest town or village that have an education					Distance (Km) - type of road				Direction	Populated area	Emirate or governorate or municipality
Distance (Km) - type of road				City or village	Distance (Km) - type of road				City or village	Distance (Km) - type of road				City or village							
Sea route	Rough	Easy	asphalt		Sea route	Rough	Easy	asphalt		Sea route	Rough	Easy	asphalt		Sea route	Rough	Easy	asphalt			
0	0	0	30	Rijal Al Ma	0	0	0	2	Rijal Al Ma	0	0	0	2	Rijal Al Ma	0	0	0	30	Northwest	Al-Mufa	Rijal Al Ma
0	0	0	31	Rijal Al Ma	0	0	0	1	Rijal Al Ma	0	0	0	1	Rijal Al Ma	0	0	0	31	Northwest	Mudan	Rijal Al Ma
0	0	0	32	Rijal Al Ma	0	0	0	1	Rijal Al Ma	0	0	0	1	Rijal Al Ma	0	0	0	32	Northwest	Al-Reks (Al-Jen)	Rijal Al Ma
0	0	0	32	Rijal Al Ma	0	0	0	1	Rijal Al Ma	0	0	0	1	Rijal Al Ma	0	0	0	32	Northwest	Al-Dajajah	Rijal Al Ma
0	0	0	20	Rijal Al Ma	0	0	0	1	Rijal Al Ma	0	0	0	1	Rijal Al Ma	0	0	0	20	Northwest	Qa'h Ghamrah	Rijal Al Ma
0	0	0	20	Rijal Al Ma	0	0	0	1	Rijal Al Ma	0	0	0	1	Rijal Al Ma	0	0	0	20	Northwest	Al-Mahll	Rijal Al Ma
0	0	0	20	Rijal Al Ma	0	0	0	1	Rijal Al Ma	0	0	0	1	Rijal Al Ma	0	0	0	20	Northwest	Al-Fuwari'	Rijal Al Ma
0	0	0	20	Rijal Al Ma	0	0	0	1	Rijal Al Ma	0	0	0	1	Rijal Al Ma	0	0	0	20	Northwest	Al-Marawih	Rijal Al Ma
0	0	0	20	Rijal Al Ma	0	0	0	1	Rijal Al Ma	0	0	0	1	Rijal Al Ma	0	0	0	20	Northwest	Al-Mawahib	Rijal Al Ma
0	0	0	25	Rijal Al Ma	0	0	0	2	Rijal Al Ma	0	0	0	2	Rijal Al Ma	0	0	0	25	Northwest	Allahj	Rijal Al Ma

## Geographical data at the populated area level

The nearest city or village with a hospital					The nearest town or village that have a care center					The nearest town or village that have an education					Distance (Km) - type of road				Direction	Populated area	Emirate or governorate or municipality
Distance (Km) - type of road				City or village	Distance (Km) - type of road				City or village	Distance (Km) - type of road				City or village							
Sea route	Rough	Easy	asphalt		Sea route	Rough	Easy	asphalt		Sea route	Rough	Easy	asphalt		Sea route	Rough	Easy	asphalt			
0	0	0	25	Rijal Al Ma	0	0	0	3	Rijal Al Ma	0	0	0	3	Rijal Al Ma	0	0	0	25	Northwest	Al-Baq'ah	Rijal Al Ma
0	4	0	23	Rijal Al Ma	0	4	0	0	Rijal Al Ma	0	4	0	0	Rijal Al Ma	0	4	0	23	Northwest	Al Demagh	Rijal Al Ma
0	0	0	25	Rijal Al Ma	0	0	0	13	Rawam	0	0	0	3	Rawam	0	0	0	25	Northwest	Qariyah Al Qadimah	Rijal Al Ma
0	0	0	25	Rijal Al Ma	0	0	0	4	Rijal Al Ma	0	0	0	4	Rijal Al Ma	0	0	0	25	Northwest	Al-Bazakh	Rijal Al Ma
0	4	0	21	Rijal Al Ma	0	4	0	0	Rijal Al Ma	0	4	0	0	Rijal Al Ma	0	4	0	21	Northwest	Al-Mejza'	Rijal Al Ma
0	0	0	25	Rijal Al Ma	0	0	0	4	Rijal Al Ma	0	0	0	4	Rijal Al Ma	0	0	0	25	Northwest	Zi Taliq	Rijal Al Ma
0	0	0	25	Rijal Al Ma	0	0	0	4	Rijal Al Ma	0	0	0	4	Rijal Al Ma	0	0	0	25	Northwest	Mubah	Rijal Al Ma
0	10	0	20	Rijal Al Ma	0	10	0	0	Rijal Al Ma	0	10	0	0	Rijal Al Ma	0	10	0	20	Northwest	Harmat	Rijal Al Ma
0	10	0	26	Rijal Al Ma	0	10	0	0	Rijal Al Ma	0	10	0	0	Rijal Al Ma	0	10	0	26	Northwest	Al-Sahabah	Rijal Al Ma
0	14	0	23	Rijal Al Ma	0	14	0	0	Rijal Al Ma	0	14	0	0	Rijal Al Ma	0	14	0	23	Northwest	Al Ghazul	Rijal Al Ma

## Geographical data at the populated area level

The nearest city or village with a hospital					The nearest town or village that have a care center					The nearest town or village that have an education					Distance (Km) - type of road				Direction	Populated area	Emirate or governorate or municipality
Distance (Km) - type of road				City or village	Distance (Km) - type of road				City or village	Distance (Km) - type of road				City or village							
Sea route	Rough	Easy	asphalt		Sea route	Rough	Easy	asphalt		Sea route	Rough	Easy	asphalt		Sea route	Rough	Easy	asphalt			
0	4	0	18	Rijal Al Ma	0	4	0	0	Rijal Al Ma	0	4	0	0	Rijal Al Ma	0	4	0	18	Northwest	Zem Sanun	Rijal Al Ma
0	4	0	19	Rijal Al Ma	0	4	0	0	Rijal Al Ma	0	4	0	0	Rijal Al Ma	0	4	0	19	Northwest	Al Attf	Rijal Al Ma
0	0	0	33	Rijal Al Ma	0	0	0	0		0	0	0	0		0	0	0	33	Northwest	Qarbah Ghamrah	Rijal Al Ma
0	0	0	33	Rijal Al Ma	0	0	0	4	Rijal Al Ma	0	0	0	4	Rijal Al Ma	0	0	0	33	Northwest	Qarbah Awal Ali	Rijal Al Ma
0	0	0	32	Rijal Al Ma	0	0	0	1	Rijal Al Ma	0	0	0	1	Rijal Al Ma	0	0	0	32	Northwest	Al-Janbah	Rijal Al Ma
0	0	0	30	Rijal Al Ma	0	0	0	4	Rijal Al Ma	0	0	0	4	Rijal Al Ma	0	0	0	30	Northwest	Al-Harizah	Rijal Al Ma
0	0	0	30	Rijal Al Ma	0	0	0	4	Rijal Al Ma	0	0	0	4	Rijal Al Ma	0	0	0	30	Northwest	Al-Mehrid	Rijal Al Ma
0	0	0	30	Rijal Al Ma	0	0	0	4	Rijal Al Ma	0	0	0	4	Rijal Al Ma	0	0	0	30	Northwest	Al-Qafmaa	Rijal Al Ma
0	0	0	31	Rijal Al Ma	0	0	0	4	Rijal Al Ma	0	0	0	4	Rijal Al Ma	0	0	0	31	Northwest	Al-Qa'alil	Rijal Al Ma
0	0	0	32	Rijal Al Ma	0	0	0	8	Rijal Al Ma	0	0	0	8	Rijal Al Ma	0	0	0	32	Northwest	Kedmah	Rijal Al Ma

## Geographical data at the populated area level

The nearest city or village with a hospital					The nearest town or village that have a care center					The nearest town or village that have an education					Distance (Km) - type of road				Direction	Populated area	Emirate or governorate or municipality
Distance (Km) - type of road				City or village	Distance (Km) - type of road				City or village	Distance (Km) - type of road				City or village							
Sea route	Rough	Easy	asphalt		Sea route	Rough	Easy	asphalt		Sea route	Rough	Easy	asphalt		Sea route	Rough	Easy	asphalt			
0	0	0	33	Rijal Al Ma	0	0	0	4	Rijal Al Ma	0	0	0	4	Rijal Al Ma	0	0	0	33	Northwest	Al Harmat	Rijal Al Ma
0	0	0	30	Rijal Al Ma	0	0	0	8	Rijal Al Ma	0	0	0	8	Rijal Al Ma	0	0	0	30	Northwest	Al-Jall	Rijal Al Ma
0	0	0	36	Rijal Al Ma	0	0	0	8	Rijal Al Ma	0	0	0	8	Rijal Al Ma	0	0	0	36	Northwest	Al Quz	Rijal Al Ma
0	0	0	39	Rijal Al Ma	0	0	0	8	Rijal Al Ma	0	0	0	8	Rijal Al Ma	0	0	0	39	Northwest	Janb Najd	Rijal Al Ma
0	0	0	22	Rijal Al Ma	0	0	0	8	Rijal Al Ma	0	0	0	8	Rijal Al Ma	0	0	0	22	Northwest	Qued Allahj	Rijal Al Ma
0	0	0	22	Rijal Al Ma	0	0	0	5	Rijal Al Ma	0	0	0	5	Rijal Al Ma	0	0	0	22	Northwest	Al-Nasb	Rijal Al Ma
0	0	0	23	Rijal Al Ma	0	0	0	14	Rijal Al Ma	0	0	0	14	Rijal Al Ma	0	0	0	23	Northwest	Allafj	Rijal Al Ma
0	0	0	20	Rijal Al Ma	0	0	0	3	Rijal Al Ma	0	0	0	3	Rijal Al Ma	0	0	0	20	Northwest	Al-Oshah	Rijal Al Ma
0	0	0	22	Rijal Al Ma	0	0	0	4	Rijal Al Ma	0	0	0	4	Rijal Al Ma	0	0	0	22	Northwest	Al Kharijah	Rijal Al Ma
0	0	0	30	Rijal Al Ma	0	0	0	5	Rijal Al Ma	0	0	0	5	Rijal Al Ma	0	0	0	30	Northwest	Lahj Ghalq	Rijal Al Ma



## Geographical data at the populated area level

The nearest city or village with a hospital					The nearest town or village that have a care center					The nearest town or village that have an education					Distance (Km) - type of road				Direction	Populated area	Emirate or governorate or municipality
Distance (Km) - type of road				City or village	Distance (Km) - type of road				City or village	Distance (Km) - type of road				City or village							
Sea route	Rough	Easy	asphalt		Sea route	Rough	Easy	asphalt		Sea route	Rough	Easy	asphalt		Sea route	Rough	Easy	asphalt			
0	0	0	30	Rijal Al Ma	0	0	0	5	Rijal Al Ma	0	0	0	5	Rijal Al Ma	0	0	0	30	Northwest	Al Kahfayn	Rijal Al Ma
0	0	0	31	Rijal Al Ma	0	0	0	6	Rijal Al Ma	0	0	0	6	Rijal Al Ma	0	0	0	31	Northwest	Shi'ab Gohar	Rijal Al Ma
0	0	0	29	Rijal Al Ma	0	0	0	6	Rijal Al Ma	0	0	0	6	Rijal Al Ma	0	0	0	29	Northwest	Al-Syalah	Rijal Al Ma
0	0	0	29	Rijal Al Ma	0	0	0	6	Rijal Al Ma	0	0	0	6	Rijal Al Ma	0	0	0	29	Northwest	Al-Mahakil	Rijal Al Ma
0	0	0	32	Rijal Al Ma	0	0	0	5	Rijal Al Ma	0	0	0	5	Rijal Al Ma	0	0	0	32	Northwest	Al Sarw	Rijal Al Ma
0	0	0	28	Rijal Al Ma	0	0	0	5	Rijal Al Ma	0	0	0	5	Rijal Al Ma	0	0	0	28	Northwest	Hojum	Rijal Al Ma
0	0	0	28	Rijal Al Ma	0	0	0	5	Rijal Al Ma	0	0	0	5	Rijal Al Ma	0	0	0	28	Northwest	Al-Anzah	Rijal Al Ma
0	0	0	29	Rijal Al Ma	0	0	0	6	Rijal Al Ma	0	0	0	6	Rijal Al Ma	0	0	0	29	Northwest	Al-Marawih	Rijal Al Ma
0	0	0	20	Rijal Al Ma	0	0	0	11	Rijal Al Ma	0	0	0	0	0	0	0	20	Northwest	Jaw Ghamra	Rijal Al Ma	
0	0	0	20	Rijal Al Ma	0	0	0	6	Rijal Al Ma	0	0	0	1	Rijal Al Ma	0	0	0	20	Northwest	Lahj Al-Ain	Rijal Al Ma

## Geographical data at the populated area level

The nearest city or village with a hospital					The nearest town or village that have a care center					The nearest town or village that have an education					Distance (Km) - type of road				Direction	Populated area	Emirate or governorate or municipality
Distance (Km) - type of road				City or village	Distance (Km) - type of road				City or village	Distance (Km) - type of road				City or village							
Sea route	Rough	Easy	asphalt		Sea route	Rough	Easy	asphalt		Sea route	Rough	Easy	asphalt		Sea route	Rough	Easy	asphalt			
0	0	0	20	Rijal Al Ma	0	0	0	13	Rijal Al Ma	0	0	0	4	Rijal Al Ma	0	0	0	20	Northwest	Shat Al-Salif	Rijal Al Ma
0	0	0	21	Rijal Al Ma	0	0	0	13	Rijal Al Ma	0	0	0	4	Rijal Al Ma	0	0	0	21	Northwest	Al-Qawid	Rijal Al Ma
0	0	0	21	Rijal Al Ma	0	0	0	13	Rijal Al Ma	0	0	0	4	Rijal Al Ma	0	0	0	21	Northwest	Al-Rafdah	Rijal Al Ma
0	0	0	22	Rijal Al Ma	0	0	0	13	Rijal Al Ma	0	0	0	6	Rijal Al Ma	0	0	0	22	Northwest	Htayin	Rijal Al Ma
0	11	0	12	Rijal Al Ma	0	10	0	0	Rijal Al Ma	0	1	0	0	Rijal Al Ma	0	11	0	12	West	Al-Qaryah	Rijal Al Ma
0	11	0	12	Rijal Al Ma	0	10	0	0	Rijal Al Ma	0	1	0	0	Rijal Al Ma	0	11	0	12	West	Sarha	Rijal Al Ma
0	10	0	10	Rijal Al Ma	0	10	0	0	Rijal Al Ma	0	0	0	0	Rijal Al Ma	0	10	0	10	West	Al-Masla (Sha'ul)	Rijal Al Ma
0	22	0	0	Rijal Al Ma	0	10	0	0	Rijal Al Ma	0	1	0	0	Rijal Al Ma	0	22	0	0	West	Shafa Al-Ghorab	Rijal Al Ma
0	0	25	0	Rijal Al Ma	0	0	15	0	Rijal Al Ma	0	0	6	0	Rijal Al Ma	0	0	25	0	West	Mehdan	Rijal Al Ma
0	25	0	0	Rijal Al Ma	0	5	0	0	Rijal Al Ma	0	5	0	0	Rijal Al Ma	0	25	0	0	West	Al-Sharaf	Rijal Al Ma

## Geographical data at the populated area level

The nearest city or village with a hospital					The nearest town or village that have a care center					The nearest town or village that have an education					Distance (Km) - type of road				Direction	Populated area	Emirate or governorate or municipality
Distance (Km) - type of road				City or village	Distance (Km) - type of road				City or village	Distance (Km) - type of road				City or village							
Sea route	Rough	Easy	asphalt		Sea route	Rough	Easy	asphalt		Sea route	Rough	Easy	asphalt		Sea route	Rough	Easy	asphalt			
0	26	0	0	Rijal Al Ma	0	0	0	0	Rijal Al Ma	0	0	0	0	Rijal Al Ma	0	26	0	0	West	Duha Shoqab	Rijal Al Ma
0	25	0	0	Rijal Al Ma	0	4	0	0	Rijal Al Ma	0	4	0	0	Rijal Al Ma	0	25	0	0	West	Al-Shakhis	Rijal Al Ma
0	0	0	20	Rijal Al Ma	0	0	0	10	Rijal Al Ma	0	0	0	20	Rijal Al Ma	0	0	0	20	West	Al-Bir Al Zyad	Rijal Al Ma
0	22	0	0	Rijal Al Ma	0	8	0	0	Rijal Al Ma	0	6	0	0	Rijal Al Ma	0	22	0	0	West	Al Duha	Rijal Al Ma
0	22	0	0	Rijal Al Ma	0	8	0	0	Rijal Al Ma	0	6	0	0	Rijal Al Ma	0	22	0	0	West	Al-Serfah	Rijal Al Ma
0	23	0	0	Rijal Al Ma	0	8	0	0	Rijal Al Ma	0	6	0	0	Rijal Al Ma	0	23	0	0	West	Al Khanik	Rijal Al Ma
0	25	0	0	Rijal Al Ma	0	8	0	0	Rijal Al Ma	0	6	0	0	Rijal Al Ma	0	25	0	0	West	Al-Saad	Rijal Al Ma
0	25	0	0	Rijal Al Ma	0	8	0	0	Rijal Al Ma	0	6	0	0	Rijal Al Ma	0	25	0	0	West	Al Zurwah	Rijal Al Ma
0	25	0	0	Rijal Al Ma	0	8	0	0	Rijal Al Ma	0	6	0	0	Rijal Al Ma	0	2	0	23	West	Al-darah and Al-Aniz	Rijal Al Ma
0	26	0	0	Rijal Al Ma	0	8	0	0	Rijal Al Ma	0	6	0	0	Rijal Al Ma	0	26	0	0	West	Al-Odah	Rijal Al Ma

## Geographical data at the populated area level

The nearest city or village with a hospital					The nearest town or village that have a care center					The nearest town or village that have an education					Distance (Km) - type of road				Direction	Populated area	Emirate or governorate or municipality
Distance (Km) - type of road				City or village	Distance (Km) - type of road				City or village	Distance (Km) - type of road				City or village							
Sea route	Rough	Easy	asphalt		Sea route	Rough	Easy	asphalt		Sea route	Rough	Easy	asphalt		Sea route	Rough	Easy	asphalt			
0	26	0	0	Rijal Al Ma	0	8	0	0	Rijal Al Ma	0	6	0	0	Rijal Al Ma	0	26	0	0	West	Al-Ghabbah	Rijal Al Ma
0	0	0	35	Rijal Al Ma	0	0	0	10	Rijal Al Ma	0	0	0	10	Rijal Al Ma	0	0	0	35	West	Al-Zafir	Rijal Al Ma
0	0	0	35	Rijal Al Ma	0	0	0	8	Rijal Al Ma	0	0	0	8	Rijal Al Ma	0	0	0	35	West	Al-Shaqa	Rijal Al Ma
0	0	0	35	Rijal Al Ma	0	0	0	8	Rijal Al Ma	0	0	0	8	Rijal Al Ma	0	0	0	35	West	Al Qaraa	Rijal Al Ma
0	35	0	0	Rijal Al Ma	0	7	0	0	Rijal Al Ma	0	0	0	0		0	35	0	0	West	Al-mejm	Rijal Al Ma
0	35	0	0	Rijal Al Ma	0	7	0	0	Rijal Al Ma	0	2	0	0	Rijal Al Ma	0	35	0	0	West	Al-Mejza'	Rijal Al Ma
0	30	0	0	Rijal Al Ma	0	7	0	0	Rijal Al Ma	0	2	0	0	Rijal Al Ma	0	30	0	0	West	Al-Badlah	Rijal Al Ma
0	31	0	0	Rijal Al Ma	0	7	0	0	Rijal Al Ma	0	3	0	0	Rijal Al Ma	0	31	0	0	West	Laghbah	Rijal Al Ma
0	31	0	0	Rijal Al Ma	0	7	0	0	Rijal Al Ma	0	3	0	0	Rijal Al Ma	0	31	0	0	West	Al-Hamah	Rijal Al Ma
0	35	0	0	Rijal Al Ma	0	7	0	0	Rijal Al Ma	0	4	0	0	Rijal Al Ma	0	35	0	0	West	Al-Ardha	Rijal Al Ma

## Geographical data at the populated area level

The nearest city or village with a hospital					The nearest town or village that have a care center					The nearest town or village that have an education					Distance (Km) - type of road				Direction	Populated area	Emirate or governorate or municipality
Distance (Km) - type of road				City or village	Distance (Km) - type of road				City or village	Distance (Km) - type of road				City or village							
Sea route	Rough	Easy	asphalt		Sea route	Rough	Easy	asphalt		Sea route	Rough	Easy	asphalt		Sea route	Rough	Easy	asphalt			
0	36	0	0	Rijal Al Ma	0	7	0	0	Rijal Al Ma	0	5	0	0	Rijal Al Ma	0	36	0	0	West	Al-Hajar	Rijal Al Ma
0	0	0	37	Rijal Al Ma	0	0	0	7	Rijal Al Ma	0	0	0	6	Rijal Al Ma	0	0	0	37	West	Balqah Al Meghrim	Rijal Al Ma
0	0	0	28	Rijal Al Ma	0	0	0	0		0	0	0	0		0	0	0	28	West	Al Wajeef	Rijal Al Ma
0	32	0	0	Rijal Al Ma	0	4	0	0	Rijal Al Ma	0	4	0	0	Rijal Al Ma	0	32	0	0	West	Al-Khatwah	Rijal Al Ma
0	28	0	0	Rijal Al Ma	0	17	0	0	Rijal Al Ma	0	13	0	0	Rijal Al Ma	0	28	0	0	West	Al Sarw	Rijal Al Ma
0	30	0	0	Rijal Al Ma	0	15	0	0	Rijal Al Ma	0	15	0	0	Rijal Al Ma	0	30	0	0	West	Balqah Al-Ma'malah	Rijal Al Ma
0	25	0	25	Rijal Al Ma	0	5	0	0	Rijal Al Ma	0	5	0	0	Rijal Al Ma	0	25	0	25	West	Umm Al-Qura	Rijal Al Ma
0	0	0	50	Rijal Al Ma	0	0	0	22	Rijal Al Ma	0	0	0	22	Rijal Al Ma	0	0	0	50	West	Al-Qarbah	Rijal Al Ma
0	0	0	51	Rijal Al Ma	0	0	0	23	Rijal Al Ma	0	0	0	23	Rijal Al Ma	0	0	0	51	West	Al-Mutid	Rijal Al Ma
0	30	0	0	Rijal Al Ma	0	7	0	0	Rijal Al Ma	0	7	0	0	Rijal Al Ma	0	30	0	0	West	Ghmarah Al Merwih	Rijal Al Ma

## Geographical data at the populated area level

The nearest city or village with a hospital					The nearest town or village that have a care center					The nearest town or village that have an education					Distance (Km) - type of road				Direction	Populated area	Emirate or governorate or municipality
Distance (Km) - type of road				City or village	Distance (Km) - type of road				City or village	Distance (Km) - type of road				City or village							
Sea route	Rough	Easy	asphalt		Sea route	Rough	Easy	asphalt		Sea route	Rough	Easy	asphalt		Sea route	Rough	Easy	asphalt			
0	35	0	0	Rijal Al Ma	0	7	0	0	Rijal Al Ma	0	7	0	0	Rijal Al Ma	0	35	0	0	West	Al-Sudah and Al-Me'da	Rijal Al Ma
0	35	0	0	Rijal Al Ma	0	5	0	0	Rijal Al Ma	0	5	0	0	Rijal Al Ma	0	35	0	0	West	Hamray and Al-Abher	Rijal Al Ma
0	0	0	30	Rijal Al Ma	0	0	0	17	Rijal Al Ma	0	0	0	17	Rijal Al Ma	0	0	0	30	West	Raks Al-Marwah and Al-Nasb	Rijal Al Ma
0	0	0	30	Rijal Al Ma	0	0	0	17	Rijal Al Ma	0	0	0	17	Rijal Al Ma	0	0	0	30	West	Al Wajeeh	Rijal Al Ma
0	0	0	30	Rijal Al Ma	0	0	0	17	Rijal Al Ma	0	0	0	17	Rijal Al Ma	0	0	0	30	West	Al-Masur	Rijal Al Ma
0	0	0	35	Rijal Al Ma	0	0	0	7	Rijal Al Ma	0	0	0	7	Rijal Al Ma	0	0	0	35	West	Al-Aqilah	Rijal Al Ma
0	0	0	35	Rijal Al Ma	0	0	0	10	Rijal Al Ma	0	0	0	10	Rijal Al Ma	0	0	0	35	West	Al-Falah	Rijal Al Ma
0	33	0	0	Rijal Al Ma	0	10	0	0	Rijal Al Ma	0	10	0	0	Rijal Al Ma	0	33	0	0	West	Zem Hajm	Rijal Al Ma
0	0	0	11	Rijal Al Ma	0	0	0	3	Rijal Al Ma	0	0	0	3	Rijal Al Ma	0	0	0	11	South	Al Jahra	Rijal Al Ma
0	0	0	10	Rijal Al Ma	0	0	0	4	Rijal Al Ma	0	0	0	4	Rijal Al Ma	0	0	0	10	South	Shanakah	Rijal Al Ma

## Geographical data at the populated area level

The nearest city or village with a hospital					The nearest town or village that have a care center					The nearest town or village that have an education					Distance (Km) - type of road				Direction	Populated area	Emirate or governorate or municipality
Distance (Km) - type of road				City or village	Distance (Km) - type of road				City or village	Distance (Km) - type of road				City or village							
Sea route	Rough	Easy	asphalt		Sea route	Rough	Easy	asphalt		Sea route	Rough	Easy	asphalt		Sea route	Rough	Easy	asphalt			
0	0	0	8	Rijal Al Ma	0	0	0	3	Rijal Al Ma	0	0	0	3	Rijal Al Ma	0	0	0	8	South	Malhaj	Rijal Al Ma
0	0	6	0	Rijal Al Ma	0	0	6	0	Rijal Al Ma	0	0	6	0	Rijal Al Ma	0	0	6	0	South	Al-Khormah	Rijal Al Ma
0	0	6	0	Rijal Al Ma	0	0	3	0	Rijal Al Ma	0	0	3	0	Rijal Al Ma	0	0	6	0	South	Kherar	Rijal Al Ma
0	0	0	20	Rijal Al Ma	0	0	0	5	Rijal Al Ma	0	0	0	5	Rijal Al Ma	0	0	0	20	South	Al-Salil	Rijal Al Ma
0	0	0	22	Rijal Al Ma	0	0	0	5	Rijal Al Ma	0	0	0	5	Rijal Al Ma	0	0	0	22	South	Alhodn	Rijal Al Ma
0	0	0	25	Rijal Al Ma	0	0	0	6	Rijal Al Ma	0	0	0	6	Rijal Al Ma	0	0	0	25	South	Atf Al-maskanah	Rijal Al Ma
0	0	0	8	Rijal Al Ma	0	0	0	3	Rijal Al Ma	0	0	0	3	Rijal Al Ma	0	0	0	8	South	khamis Kasan	Rijal Al Ma
0	0	0	8	Rijal Al Ma	0	0	0	3	Rijal Al Ma	0	0	0	3	Rijal Al Ma	0	0	0	8	South	Ada Lars	Rijal Al Ma
0	0	10	0	Rijal Al Ma	0	0	7	0	Rijal Al Ma	0	0	7	0	Rijal Al Ma	0	0	10	0	South	Saqamah	Rijal Al Ma
0	0	0	4	Rijal Al Ma	0	0	0	0	Rijal Al Ma	0	0	0	0	Rijal Al Ma	0	0	0	4	South	Al-Batilah	Rijal Al Ma

## Geographical data at the populated area level

The nearest city or village with a hospital					The nearest town or village that have a care center					The nearest town or village that have an education					Distance (Km) - type of road				Direction	Populated area	Emirate or governorate or municipality
Distance (Km) - type of road				City or village	Distance (Km) - type of road				City or village	Distance (Km) - type of road				City or village							
Sea route	Rough	Easy	asphalt		Sea route	Rough	Easy	asphalt		Sea route	Rough	Easy	asphalt		Sea route	Rough	Easy	asphalt			
0	0	0	2	Rijal Al Ma	0	0	0	0	Rijal Al Ma	0	0	0	0	Rijal Al Ma	0	0	0	2	South	Watn Al-Rejal	Rijal Al Ma
0	0	0	3	Rijal Al Ma	0	0	0	6	Rijal Al Ma	0	0	0	6	Rijal Al Ma	0	0	0	3	South	Al-Marawih	Rijal Al Ma
0	2	0	0	Rijal Al Ma	0	1	0	0	Rijal Al Ma	0	1	0	0	Rijal Al Ma	0	2	0	0	South	Al-Keds	Rijal Al Ma
0	0	0	5	Rijal Al Ma	0	0	0	1	Rijal Al Ma	0	0	0	1	Rijal Al Ma	0	0	0	5	South	Makshif	Rijal Al Ma
0	30	0	0	Rijal Al Ma	0	10	0	0	Rijal Al Ma	0	1	0	0	Rijal Al Ma	0	30	0	0	West	Al Shefa	Rijal Al Ma
0	27	0	0	Rijal Al Ma	0	20	0	0	Rijal Al Ma	0	20	0	0	Rijal Al Ma	0	27	0	0	West	Al-Kadhah	Rijal Al Ma
0	23	0	0	Rijal Al Ma	0	8	0	0	Rijal Al Ma	0	8	0	0	Rijal Al Ma	0	23	0	0	West	Al-Watan	Rijal Al Ma
0	24	0	0	Rijal Al Ma	0	8	0	0	Rijal Al Ma	0	8	0	0	Rijal Al Ma	0	24	0	0	West	Al-Irq	Rijal Al Ma
0	22	0	0	Rijal Al Ma	0	8	0	0	Rijal Al Ma	0	8	0	0	Rijal Al Ma	0	22	0	0	West	Habay	Rijal Al Ma
0	24	0	0	Rijal Al Ma	0	8	0	0	Rijal Al Ma	0	8	0	0	Rijal Al Ma	0	24	0	0	West	Al Zurwah	Rijal Al Ma



## Geographical data at the populated area level

The nearest city or village with a hospital					The nearest town or village that have a care center					The nearest town or village that have an education					Distance (Km) - type of road				Direction	Populated area	Emirate or governorate or municipality
Distance (Km) - type of road				City or village	Distance (Km) - type of road				City or village	Distance (Km) - type of road				City or village							
Sea route	Rough	Easy	asphalt		Sea route	Rough	Easy	asphalt		Sea route	Rough	Easy	asphalt		Sea route	Rough	Easy	asphalt			
0	25	0	0	Rijal Al Ma	0	8	0	0	Rijal Al Ma	0	8	0	0	Rijal Al Ma	0	25	0	0	West	Al-Sad	Rijal Al Ma
0	22	0	0	Rijal Al Ma	0	8	0	0	Rijal Al Ma	0	8	0	0	Rijal Al Ma	0	22	0	0	Southwest	Al-Salif and Al-Fasilah	Rijal Al Ma
0	22	0	0	Rijal Al Ma	0	8	0	0	Rijal Al Ma	0	8	0	0	Rijal Al Ma	0	22	0	0	Southwest	Al Fara'	Rijal Al Ma
0	20	0	0	Rijal Al Ma	0	8	0	0	Rijal Al Ma	0	8	0	0	Rijal Al Ma	0	20	0	0	Southwest	Al-Jaz'ah and Al-Afqah	Rijal Al Ma
0	21	0	0	Rijal Al Ma	0	8	0	0	Rijal Al Ma	0	8	0	0	Rijal Al Ma	0	21	0	0	Southwest	Atfah Ghamrah	Rijal Al Ma
0	19	0	0	Rijal Al Ma	0	5	0	0	Rijal Al Ma	0	5	0	0	Rijal Al Ma	0	19	0	0	Southwest	Al Jadrah	Rijal Al Ma
0	23	0	0	Rijal Al Ma	0	8	0	0	Rijal Al Ma	0	8	0	0	Rijal Al Ma	0	23	0	0	Southwest	Al Jadrah	Rijal Al Ma
0	18	0	0	Rijal Al Ma	0	8	0	0	Rijal Al Ma	0	8	0	0	Rijal Al Ma	0	18	0	0	Southwest	Al-Gellah	Rijal Al Ma
0	35	0	0	Rijal Al Ma	0	15	0	0	Rijal Al Ma	0	0	0	0		0	35	0	0	Southwest	Sad faqwah	Rijal Al Ma
0	26	0	0	Rijal Al Ma	0	8	0	0	Rijal Al Ma	0	8	0	0	Rijal Al Ma	0	26	0	0	Southwest	Al-Zohra	Rijal Al Ma

## Geographical data at the populated area level

The nearest city or village with a hospital					The nearest town or village that have a care center					The nearest town or village that have an education					Distance (Km) - type of road				Direction	Populated area	Emirate or governorate or municipality
Distance (Km) - type of road				City or village	Distance (Km) - type of road				City or village	Distance (Km) - type of road				City or village							
Sea route	Rough	Easy	asphalt		Sea route	Rough	Easy	asphalt		Sea route	Rough	Easy	asphalt		Sea route	Rough	Easy	asphalt			
0	33	0	0	Rijal Al Ma	0	8	0	0	Rijal Al Ma	0	8	0	0	Rijal Al Ma	0	33	0	0	Southwest	Al-Qatb	Rijal Al Ma
0	34	0	0	Rijal Al Ma	0	8	0	0	Rijal Al Ma	0	8	0	0	Rijal Al Ma	0	34	0	0	Southwest	Al Atraf	Rijal Al Ma
0	36	0	0	Rijal Al Ma	0	10	0	0	Rijal Al Ma	0	10	0	0	Rijal Al Ma	0	36	0	0	Southwest	Al-Wazir	Rijal Al Ma
0	27	0	0	Rijal Al Ma	0	10	0	0	Rijal Al Ma	0	10	0	0	Rijal Al Ma	0	27	0	0	Southwest	Al-Me'da	Rijal Al Ma
0	37	0	0	Rijal Al Ma	0	15	0	0	Rijal Al Ma	0	15	0	0	Rijal Al Ma	0	37	0	0	Northwest	Amsenah and Al-Moqta'ed	Rijal Al Ma
0	35	0	0	Rijal Al Ma	0	15	0	0	Rijal Al Ma	0	15	0	0	Rijal Al Ma	0	35	0	0	Northwest	Al-Hajf (Sadrah Qes)	Rijal Al Ma
0	33	0	0	Rijal Al Ma	0	15	0	0	Rijal Al Ma	0	15	0	0	Rijal Al Ma	0	33	0	0	Northwest	Mesdar	Rijal Al Ma
0	45	0	0	Rijal Al Ma	0	15	0	0	Rijal Al Ma	0	15	0	0	Rijal Al Ma	0	45	0	0	Northwest	Alhodn	Rijal Al Ma
0	38	0	0	Rijal Al Ma	0	15	0	0	Rijal Al Ma	0	15	0	0	Rijal Al Ma	0	38	0	0	West	Allahjen	Rijal Al Ma
0	42	0	0	Rijal Al Ma	0	15	0	0	Rijal Al Ma	0	15	0	0	Rijal Al Ma	0	42	0	0	Northwest	Qardah	Rijal Al Ma

## Geographical data at the populated area level

The nearest city or village with a hospital					The nearest town or village that have a care center					The nearest town or village that have an education					Distance (Km) - type of road				Direction	Populated area	Emirate or governorate or municipality
Distance (Km) - type of road				City or village	Distance (Km) - type of road				City or village	Distance (Km) - type of road				City or village							
Sea route	Rough	Easy	asphalt		Sea route	Rough	Easy	asphalt		Sea route	Rough	Easy	asphalt		Sea route	Rough	Easy	asphalt			
0	62	0	0	Rijal Al Ma	0	15	0	0	Rijal Al Ma	0	15	0	0	Rijal Al Ma	0	62	0	0	West	Al-Sadr	Rijal Al Ma
0	0	0	13	Rijal Al Ma	0	0	0	6	Rijal Al Ma	0	0	0	6	Rijal Al Ma	0	0	0	13	Northwest	Al-Safaa	Rijal Al Ma
0	12	0	0	Rijal Al Ma	0	4	0	0	Rijal Al Ma	0	4	0	0	Rijal Al Ma	0	12	0	0	West	Amqafil and Al-Mohall	Rijal Al Ma
0	14	0	0	Rijal Al Ma	0	6	0	0	Rijal Al Ma	0	6	0	0	Rijal Al Ma	0	14	0	0	West	Hala	Rijal Al Ma
0	15	0	0	Rijal Al Ma	0	6	0	0	Rijal Al Ma	0	6	0	0	Rijal Al Ma	0	15	0	0	West	Amqadi and Al-Fasyil	Rijal Al Ma
0	0	0	12	Rijal Al Ma	0	0	0	5	Rijal Al Ma	0	0	0	5	Rijal Al Ma	0	0	0	12	West	Hoba	Rijal Al Ma
0	0	0	9	Rijal Al Ma	0	0	0	3	Rijal Al Ma	0	0	0	3	Rijal Al Ma	0	0	0	9	West	Al-Reks, Al-meligah, and Al-Ardin	Rijal Al Ma
0	0	0	3	Rijal Al Ma	0	0	0	1	Rijal Al Ma	0	0	0	1	Rijal Al Ma	0	0	0	3	South	Amhzub	Rijal Al Ma
0	0	0	4	Rijal Al Ma	0	0	0	5	Rijal Al Ma	0	0	0	5	Rijal Al Ma	0	0	0	4	South	Lahj Al-Maa	Rijal Al Ma
0	0	0	3	Rijal Al Ma	0	0	0	5	Rijal Al Ma	0	0	0	5	Rijal Al Ma	0	0	0	3	South	Al Duha	Rijal Al Ma

## Geographical data at the populated area level

The nearest city or village with a hospital					The nearest town or village that have a care center					The nearest town or village that have an education					Distance (Km) - type of road				Direction	Populated area	Emirate or governorate or municipality
Distance (Km) - type of road				City or village	Distance (Km) - type of road				City or village	Distance (Km) - type of road				City or village							
Sea route	Rough	Easy	asphalt		Sea route	Rough	Easy	asphalt		City or village	Sea route	Rough	Easy		asphalt	City or village	Sea route	Rough	Easy	asphalt	
0	0	0	3	Rijal Al Ma	0	0	0	3	Rijal Al Ma	0	0	0	3	Rijal Al Ma	0	0	0	3	South	Al-Beeh	Rijal Al Ma
0	0	0	11	Rijal Al Ma	0	0	0	5	Rijal Al Ma	0	0	0	5	Rijal Al Ma	0	0	0	11	Northwest	Zanb Senam	Rijal Al Ma
0	8	0	12	Rijal Al Ma	0	0	0	0		0	0	0	0		0	8	0	12	Southwest	Thaluth Haswah	Hiswah
0	8	1	12	Rijal Al Ma	0	0	1	0	Hiswah	0	0	1	0	Hiswah	0	0	1	0	North	Atfah SI-Souq	Hiswah
0	9	0	12	Rijal Al Ma	0	1	0	0	Hiswah	0	1	1	0	Hiswah	0	1	0	0	Northeast	Jellah Shas'ah	Hiswah
0	9	0	12	Rijal Al Ma	0	1	0	0	Hiswah	0	1	0	0	Hiswah	0	1	0	0	East	Al-Odah (Al Saed)	Hiswah
0	9	0	12	Rijal Al Ma	0	1	0	0	Hiswah	0	1	0	0	Hiswah	0	1	0	0	Northeast	Arimen	Hiswah
0	10	0	12	Rijal Al Ma	0	2	0	0	Hiswah	0	2	0	0	Hiswah	0	2	0	0	Northeast	Al-Nehrah	Hiswah
0	10	0	12	Rijal Al Ma	0	2	0	0	Hiswah	0	2	0	0	Hiswah	0	2	0	0	Northeast	Al-Qa'rah	Hiswah
0	9	0	12	Rijal Al Ma	0	1	0	0	Hiswah	0	1	0	0	Hiswah	0	1	0	0	South	Zrayim	Hiswah

## Geographical data at the populated area level

The nearest city or village with a hospital					The nearest town or village that have a care center					The nearest town or village that have an education					Distance (Km) - type of road				Direction	Populated area	Emirate or governorate or municipality
Distance (Km) - type of road				City or village	Distance (Km) - type of road				City or village	Distance (Km) - type of road				City or village							
Sea route	Rough	Easy	asphalt		Sea route	Rough	Easy	asphalt		Sea route	Rough	Easy	asphalt		Sea route	Rough	Easy	asphalt			
0	8	1	12	Rijal Al Ma	0	0	1	0	Hiswah	0	0	1	0	Hiswah	0	0	1	0	South	Al-Qashbah	Hiswah
0	10	0	12	Rijal Al Ma	0	2	0	0	Hiswah	0	2	0	0	Hiswah	0	2	0	0	Southwest	Badi'	Hiswah
0	20	1	0	Rijal Al Ma	0	0	1	0	Hiswah	0	0	1	0	Hiswah	0	0	0	1	Southwest	Al-Ghalil	Hiswah
0	10	0	12	Rijal Al Ma	0	2	0	0	Hiswah	0	2	0	0	Hiswah	0	2	0	0	Northwest	Al-Aqasah	Hiswah
0	8	4	12	Rijal Al Ma	0	0	4	0	Hiswah	0	0	4	0	Hiswah	0	0	4	0	West	al-Jarf Village	Hiswah
0	8	5	12	Rijal Al Ma	0	0	5	0	Hiswah	0	0	5	0	Hiswah	0	0	5	0	West	Sawda	Hiswah
0	8	4	12	Rijal Al Ma	0	0	4	0	Hiswah	0	0	4	0	Hiswah	0	0	4	0	Northwest	Watn Al Salem	Hiswah
0	10	0	12	Rijal Al Ma	0	2	0	0	Hiswah	0	2	0	0	Hiswah	0	2	0	0	North	Zanb Al-Waqi'	Hiswah
0	20	7	0	Rijal Al Ma	0	0	5	0	Hiswah	0	0	5	0	Hiswah	0	3	0	4	Northwest	Al-Maqraa	Hiswah
0	8	7	12	Rijal Al Ma	0	0	7	0	Hiswah	0	0	7	0	Hiswah	0	0	7	0	Northwest	Seral Hajil	Hiswah

## Geographical data at the populated area level

The nearest city or village with a hospital					The nearest town or village that have a care center					The nearest town or village that have an education					Distance (Km) - type of road				Direction	Populated area	Emirate or governorate or municipality
Distance (Km) - type of road				City or village	Distance (Km) - type of road				City or village	Distance (Km) - type of road				City or village							
Sea route	Rough	Easy	asphalt		Sea route	Rough	Easy	asphalt		Sea route	Rough	Easy	asphalt		Sea route	Rough	Easy	asphalt			
0	13	0	12	Rijal Al Ma	0	5	0	0	Hiswah	0	5	0	0	Hiswah	0	5	0	0	Northwest	Sall	Hiswah
0	8	6	12	Rijal Al Ma	0	0	6	0	Hiswah	0	0	6	0	Hiswah	0	0	6	0	West	Sharaf Al-Za'abel	Hiswah
0	20	8	0	Rijal Al Ma	0	0	0	0		0	0	0	0		0	4	0	4	Northwest	Al Makbah	Hiswah
0	28	0	0	Rijal Al Ma	0	5	0	0	Hiswah	0	5	0	0	Hiswah	0	2	0	6	Northwest	Al-Ajwal	Hiswah
0	20	5	0	Rijal Al Ma	0	0	5	0	Hiswah	0	0	5	0	Hiswah	0	2	0	6	Northwest	Al-Maghradah	Hiswah
0	20	5	0	Rijal Al Ma	0	0	5	0	Hiswah	0	0	5	0	Hiswah	0	2	0	6	Northwest	Al-Jmamah	Hiswah
0	20	9	0	Rijal Al Ma	0	0	5	0	Hiswah	0	0	5	0	Hiswah	0	2	0	7	Northwest	Al Meshqa Village	Hiswah
0	29	0	0	Rijal Al Ma	0	5	0	0	Hiswah	0	5	0	0	Hiswah	0	2	0	7	Northwest	Al Hadmah	Hiswah
0	29	0	0	Rijal Al Ma	0	5	0	0	Hiswah	0	5	0	0	Hiswah	0	2	0	7	Northwest	Al-Mashbah	Hiswah
0	10	0	19	Rijal Al Ma	0	2	0	7	Hiswah	0	2	0	7	Hiswah	0	2	0	7	Northwest	Al Mefrih	Hiswah

## Geographical data at the populated area level

The nearest city or village with a hospital					The nearest town or village that have a care center					The nearest town or village that have an education					Distance (Km) - type of road				Direction	Populated area	Emirate or governorate or municipality
Distance (Km) - type of road				City or village	Distance (Km) - type of road				City or village	Distance (Km) - type of road				City or village							
Sea route	Rough	Easy	asphalt		Sea route	Rough	Easy	asphalt		Sea route	Rough	Easy	asphalt		Sea route	Rough	Easy	asphalt			
0	20	8	0	Rijal Al Ma	0	0	1	0	Hiswah	0	0	1	0	Hiswah	0	2	0	6	Northwest	rajih (Bni Junah Village)	Hiswah
0	28	0	0	Rijal Al Ma	0	2	0	0	Hiswah	0	2	0	0	Hiswah	0	2	0	6	Northwest	Seral Mahrous	Hiswah
0	20	7	0	Rijal Al Ma	0	0	7	0	Hiswah	0	0	7	0	Hiswah	0	2	0	5	Northwest	Al-Manzer	Hiswah
0	9	0	15	Rijal Al Ma	0	1	0	5	Hiswah	0	1	0	5	Hiswah	0	1	0	5	Northwest	Qara Asfal Al-Jar	Hiswah
0	13	0	12	Rijal Al Ma	0	5	0	0	Hiswah	0	5	0	0	Hiswah	0	5	0	0	Northwest	Al Se'dan	Hiswah
0	14	0	12	Rijal Al Ma	0	6	0	0	Hiswah	0	6	0	0	Hiswah	0	6	0	0	North	Al-Makhlafah	Hiswah
0	14	0	12	Rijal Al Ma	0	6	0	0	Hiswah	0	6	0	0	Hiswah	0	6	0	0	Northwest	Al-Hazrur	Hiswah
0	20	8	0	Rijal Al Ma	0	0	3	0	Hiswah	0	0	3	0	Hiswah	0	2	0	6	Northwest	Al-Khash'ah	Hiswah
0	14	0	12	Rijal Al Ma	0	6	0	0	Hiswah	0	6	0	0	Hiswah	0	6	0	0	Northwest	Al-Jarw	Hiswah
0	20	7	0	Rijal Al Ma	0	0	4	0	Hiswah	0	0	4	0	Hiswah	0	1	0	6	Northwest	Harf Al Aed Jaber	Hiswah

## Geographical data at the populated area level

The nearest city or village with a hospital					The nearest town or village that have a care center					The nearest town or village that have an education					Distance (Km) - type of road				Direction	Populated area	Emirate or governorate or municipality
Distance (Km) - type of road				City or village	Distance (Km) - type of road				City or village	Distance (Km) - type of road				City or village							
Sea route	Rough	Easy	asphalt		Sea route	Rough	Easy	asphalt		City or village	Sea route	Rough	Easy		asphalt	City or village	Sea route	Rough	Easy	asphalt	
0	8	7	12	Rijal Al Ma	0	0	7	0	Hiswah	0	0	7	0	Hiswah	0	0	7	0	Northwest	Harf Al Masrwa	Hiswah
0	20	7	0	Rijal Al Ma	0	0	2	0	Hiswah	0	0	2	0	Hiswah	0	1	0	6	Northwest	Al Zurwah	Hiswah
0	8	8	12	Rijal Al Ma	0	0	3	0	Hiswah	0	0	8	0	Hiswah	0	0	8	0	Northwest	Maskatah Al-Hejlah	Hiswah
0	29	0	0	Rijal Al Ma	0	6	0	0	Hiswah	0	4	0	0	Hiswah	0	4	0	5	Northwest	Noukhan	Hiswah
0	20	10	0	Rijal Al Ma	0	0	4	0	Hiswah	0	0	6	0	Hiswah	0	4	0	6	Northwest	jamrah	Hiswah
0	20	11	0	Rijal Al Ma	0	0	6	0	Hiswah	0	0	6	0	Hiswah	0	7	0	4	Northwest	Hodn Al-Errah	Hiswah
0	11	0	12	Rijal Al Ma	0	3	0	0	Hiswah	0	3	0	0	Hiswah	0	3	0	0	Northwest	Hodn Al fahman	Hiswah
0	20	12	0	Rijal Al Ma	0	0	2	0	Hiswah	0	0	7	0	Hiswah	0	4	0	8	Northwest	Al Jadi'	Hiswah
0	20	15	0	Rijal Al Ma	0	0	5	0	Hiswah	0	0	6	0	Hiswah	0	5	0	10	Northwest	Al-Badiyah	Hiswah
0	15	0	12	Rijal Al Ma	0	7	0	0	Hiswah	0	7	0	0	Hiswah	0	7	0	0	Northwest	Al Saed	Hiswah



## Geographical data at the populated area level

The nearest city or village with a hospital					The nearest town or village that have a care center					The nearest town or village that have an education					Distance (Km) - type of road				Direction	Populated area	Emirate or governorate or municipality
Distance (Km) - type of road				City or village	Distance (Km) - type of road				City or village	Distance (Km) - type of road				City or village							
Sea route	Rough	Easy	asphalt		Sea route	Rough	Easy	asphalt		Sea route	Rough	Easy	asphalt		Sea route	Rough	Easy	asphalt			
0	10	0	12	Rijal Al Ma	0	2	0	0	Hiswah	0	2	0	0	Hiswah	0	2	0	0	Northeast	Al-Maslab and Al-Harf	Hiswah
0	13	0	12	Rijal Al Ma	0	5	0	0	Hiswah	0	5	0	0	Hiswah	0	5	0	0	Northeast	Zem Sudah	Hiswah
0	16	0	12	Rijal Al Ma	0	8	0	0	Hiswah	0	8	0	0	Hiswah	0	8	0	0	North	Libakh	Hiswah
0	14	0	12	Rijal Al Ma	0	6	0	0	Hiswah	0	6	0	0	Hiswah	0	6	0	0	North	Al-Ma'sharah	Hiswah
0	10	0	12	Rijal Al Ma	0	2	0	0	Hiswah	0	2	0	0	Hiswah	0	2	0	0	North	Umm Al-Sa'y	Hiswah
0	12	0	12	Rijal Al Ma	0	4	0	0	Hiswah	0	4	0	0	Hiswah	0	4	0	0	Northeast	Mander Rahban	Hiswah
0	15	0	12	Rijal Al Ma	0	7	0	0	Hiswah	0	7	0	0	Hiswah	0	7	0	0	North	Al-Masabelah	Hiswah
0	14	0	12	Rijal Al Ma	0	6	0	0	Hiswah	0	6	0	0	Hiswah	0	6	0	0	North	Al Radifah	Hiswah
0	28	0	0	Rijal Al Ma	0	0	0	0		0	0	0	0		0	4	0	4	North	Hurah	Hiswah
0	24	0	12	Rijal Al Ma	0	16	0	0	Hiswah	0	16	0	0	Hiswah	0	16	0	0	Northwest	Al Anqah	Hiswah

## Geographical data at the populated area level

The nearest city or village with a hospital					The nearest town or village that have a care center					The nearest town or village that have an education					Distance (Km) - type of road				Direction	Populated area	Emirate or governorate or municipality
Distance (Km) - type of road				City or village	Distance (Km) - type of road				City or village	Distance (Km) - type of road				City or village							
Sea route	Rough	Easy	asphalt		Sea route	Rough	Easy	asphalt		Sea route	Rough	Easy	asphalt		Sea route	Rough	Easy	asphalt			
0	20	0	12	Rijal Al Ma	0	12	0	0	Hiswah	0	12	0	0	Hiswah	0	12	0	0	North	Al-Safih	Hiswah
0	30	0	12	Rijal Al Ma	0	18	0	0	Hiswah	0	18	0	0	Hiswah	0	18	0	0	North	Al-Qalah	Hiswah
0	25	0	12	Rijal Al Ma	0	17	0	0	Hiswah	0	17	0	0	Hiswah	0	17	0	0	North	Al-Ghabirah	Hiswah
0	25	0	12	Rijal Al Ma	0	17	0	0	Hiswah	0	17	0	0	Hiswah	0	17	0	0	North	Umm Lasub	Hiswah
0	27	0	12	Rijal Al Ma	0	19	0	0	Hiswah	0	19	0	0	Hiswah	0	19	0	0	North	Allewaa	Hiswah
0	15	0	12	Rijal Al Ma	0	9	0	0	Hiswah	0	9	0	0	Hiswah	0	9	0	0	North	Zanb Al-Ghalil	Hiswah
0	15	0	12	Rijal Al Ma	0	7	0	0	Hiswah	0	7	0	0	Hiswah	0	7	0	0	North	Al-Ghynaa	Hiswah
0	32	0	12	Rijal Al Ma	0	25	0	0	Hiswah	0	25	0	0	Hiswah	0	25	0	0	North	Sarw Al-Merar	Hiswah
0	31	0	12	Rijal Al Ma	0	23	0	0	Hiswah	0	23	0	0	Hiswah	0	23	0	0	North	Al-Dajj'ah	Hiswah
0	31	0	12	Rijal Al Ma	0	23	0	0	Hiswah	0	23	0	0	Hiswah	0	23	0	0	North	Wajh Al-Sarw	Hiswah

## Geographical data at the populated area level

The nearest city or village with a hospital					The nearest town or village that have a care center					The nearest town or village that have an education					Distance (Km) - type of road				Direction	Populated area	Emirate or governorate or municipality
Distance (Km) - type of road				City or village	Distance (Km) - type of road				City or village	Distance (Km) - type of road				City or village							
Sea route	Rough	Easy	asphalt		Sea route	Rough	Easy	asphalt		Sea route	Rough	Easy	asphalt		Sea route	Rough	Easy	asphalt			
0	35	0	12	Rijal Al Ma	0	27	0	0	Hiswah	0	27	0	0	Hiswah	0	27	0	0	North	Al-Matla'ah	Hiswah
0	29	0	0	Rijal Al Ma	0	9	0	0	Hiswah	0	9	0	0	Hiswah	0	2	0	7	Northeast	Hidr Al-Sadr	Hiswah
0	26	0	0	Rijal Al Ma	0	6	0	0	Hiswah	0	6	0	0	Hiswah	0	2	0	4	Northeast	Hid Al-Helel	Hiswah
0	28	0	0	Rijal Al Ma	0	8	0	0	Hiswah	0	8	0	0	Hiswah	0	2	0	6	Northeast	Hid Al-Kholwah	Hiswah
0	34	0	12	Rijal Al Ma	0	26	0	0	Hiswah	0	26	0	0	Hiswah	0	26	0	0	North	Mobrakah (Umm Wabrakah)	Hiswah
0	48	0	0	Rijal Al Ma	0	5	0	0	Hiswah	0	5	0	0	Hiswah	0	5	0	23	North	Al-Suhbah and Al-Qaribah Village	Hiswah
0	39	0	0	Rijal Al Ma	0	4	0	0	Hiswah	0	0	0	0		0	4	0	15	North	Al Jurain	Hiswah
0	38	0	0	Rijal Al Ma	0	0	0	0		0	0	0	0		0	3	0	15	North	Al-Mansalah	Hiswah
0	35	0	12	Rijal Al Ma	0	17	0	0	Hiswah	0	17	0	0	Hiswah	0	17	0	0	North	Al Majma'	Hiswah
0	25	0	12	Rijal Al Ma	0	17	0	0	Hiswah	0	17	0	0	Hiswah	0	17	0	0	North	Al Makbashah	Hiswah

## Geographical data at the populated area level

The nearest city or village with a hospital					The nearest town or village that have a care center					The nearest town or village that have an education					Distance (Km) - type of road				Direction	Populated area	Emirate or governorate or municipality
Distance (Km) - type of road				City or village	Distance (Km) - type of road				City or village	Distance (Km) - type of road				City or village							
Sea route	Rough	Easy	asphalt		Sea route	Rough	Easy	asphalt		Sea route	Rough	Easy	asphalt		Sea route	Rough	Easy	asphalt			
0	22	0	12	Rijal Al Ma	0	14	0	0	Hiswah	0	14	0	0	Hiswah	0	14	0	0	Northeast	Al-Rowi'y	Hiswah
0	11	0	27	Rijal Al Ma	0	3	0	15	Hiswah	0	3	0	15	Hiswah	0	3	0	15	North	Al-Nasb	Hiswah
0	11	0	26	Rijal Al Ma	0	3	0	14	Hiswah	0	3	0	14	Hiswah	0	3	0	14	North	Al Ras'ah	Hiswah
0	36	0	0	Rijal Al Ma	0	4	0	0	Hiswah	0	4	0	0	Hiswah	0	3	0	13	North	Al-Dahiyah	Hiswah
0	11	0	28	Rijal Al Ma	0	3	0	14	Hiswah	0	3	0	14	Hiswah	0	3	0	14	North	Al-Sarw Al-Asfel	Hiswah
0	11	0	27	Rijal Al Ma	0	3	0	15	Hiswah	0	3	0	15	Hiswah	0	3	0	15	Northeast	Sarw Al-Maslamah (Al-A'la)	Hiswah
0	25	0	12	Rijal Al Ma	0	17	0	0	Hiswah	0	17	0	0	Hiswah	0	17	0	0	North	Al-Barik	Hiswah
0	24	0	12	Rijal Al Ma	0	16	0	0	Hiswah	0	16	0	0	Hiswah	0	16	0	0	Northeast	Al-Ma'tiq	Hiswah
0	25	0	12	Rijal Al Ma	0	17	0	0	Hiswah	0	17	0	0	Hiswah	0	17	0	0	North	Al-Qarbah	Hiswah
0	28	0	12	Rijal Al Ma	0	20	0	0	Hiswah	0	20	0	0	Hiswah	0	20	0	0	Northeast	ras Al-Jabl	Hiswah

## Geographical data at the populated area level

The nearest city or village with a hospital					The nearest town or village that have a care center					The nearest town or village that have an education					Distance (Km) - type of road				Direction	Populated area	Emirate or governorate or municipality
Distance (Km) - type of road				City or village	Distance (Km) - type of road				City or village	Distance (Km) - type of road				City or village							
Sea route	Rough	Easy	asphalt		Sea route	Rough	Easy	asphalt		Sea route	Rough	Easy	asphalt		Sea route	Rough	Easy	asphalt			
0	27	0	12	Rijal Al Ma	0	19	0	0	Hiswah	0	19	0	0	Hiswah	0	19	0	0	North	Al-Sharqiyah	Hiswah
0	42	0	0	Rijal Al Ma	0	10	0	0	Hiswah	0	10	0	0	Hiswah	0	4	0	18	North	Al-Maq'ar	Hiswah
0	35	0	0	Rijal Al Ma	0	6	0	0	Hiswah	0	6	0	0	Hiswah	0	2	0	13	North	Jelah Al-Mashmatah	Hiswah
0	36	0	0	Rijal Al Ma	0	7	0	0	Hiswah	0	7	0	0	Hiswah	0	2	0	14	North	Jelah Al-Mahraqah	Hiswah
0	37	0	0	Rijal Al Ma	0	8	0	0	Hiswah	0	8	0	0	Hiswah	0	2	0	15	North	Qu'an	Hiswah
0	45	0	0	Rijal Al Ma	0	17	0	0	Hiswah	0	17	0	0	Hiswah	0	3	0	22	North	Al Rahub	Hiswah
0	39	0	0	Rijal Al Ma	0	12	0	0	Hiswah	0	12	0	0	Hiswah	0	3	0	16	North	Al Zurwah	Hiswah
0	43	0	0	Rijal Al Ma	0	8	0	0	Hiswah	0	8	0	0	Hiswah	0	3	0	20	North	Sadr Al-Maghlabah in Haswah	Hiswah
0	48	0	0	Rijal Al Ma	0	13	0	0	Hiswah	0	13	0	0	Hiswah	0	4	0	24	North	Shukan Al-A'la and Al-Asfal	Hiswah
0	15	0	12	Rijal Al Ma	0	7	0	0	Hiswah	0	7	0	0	Hiswah	0	7	0	0	North	Zahban (Samgh)	Hiswah

## Geographical data at the populated area level

The nearest city or village with a hospital					The nearest town or village that have a care center					The nearest town or village that have an education					Distance (Km) - type of road				Direction	Populated area	Emirate or governorate or municipality
Distance (Km) - type of road				City or village	Distance (Km) - type of road				City or village	Distance (Km) - type of road				City or village							
Sea route	Rough	Easy	asphalt		Sea route	Rough	Easy	asphalt		Sea route	Rough	Easy	asphalt		Sea route	Rough	Easy	asphalt			
0	15	0	12	Rijal Al Ma	0	7	0	0	Hiswah	0	7	0	0	Hiswah	0	7	0	0	Northeast	Al Abu Elbah	Hiswah
0	14	0	12	Rijal Al Ma	0	6	0	0	Hiswah	0	6	0	0	Hiswah	0	6	0	0	Northeast	Nasham (Nahamin)	Hiswah
0	15	0	12	Rijal Al Ma	0	6	0	0	Hiswah	0	6	0	0	Hiswah	0	6	0	0	Northeast	Al-Fasilah (Al-Asamah)	Hiswah
0	12	0	12	Rijal Al Ma	0	4	0	0	Hiswah	0	4	0	0	Hiswah	0	4	0	0	Northeast	Al Haqbah	Hiswah
0	13	0	12	Rijal Al Ma	0	5	0	0	Hiswah	0	5	0	0	Hiswah	0	5	0	0	North	Al-Mesbah	Hiswah
0	13	0	12	Rijal Al Ma	0	5	0	0	Hiswah	0	5	0	0	Hiswah	0	5	0	0	Northeast	Al-Atfah	Hiswah
0	10	0	12	Rijal Al Ma	0	2	0	0	Hiswah	0	2	0	0	Hiswah	0	2	0	0	Southeast	Zanb Deblaa	Hiswah
0	1	0	14	Rijal Al Ma	0	1	0	2	Hiswah	0	0	0	0		0	1	0	2	Southeast	Mahdah	Hiswah
0	28	0	0	Rijal Al Ma	0	6	0	0	Hiswah	0	1	0	0	Hiswah	0	2	0	6	Southeast	Ahmar	Hiswah
0	17	0	12	Rijal Al Ma	0	9	0	0	Hiswah	0	9	0	0	Hiswah	0	9	0	0	Southeast	Serah	Hiswah

## Geographical data at the populated area level

The nearest city or village with a hospital					The nearest town or village that have a care center					The nearest town or village that have an education					Distance (Km) - type of road				Direction	Populated area	Emirate or governorate or municipality
Distance (Km) - type of road				City or village	Distance (Km) - type of road				City or village	Distance (Km) - type of road				City or village							
Sea route	Rough	Easy	asphalt		Sea route	Rough	Easy	asphalt		Sea route	Rough	Easy	asphalt		Sea route	Rough	Easy	asphalt			
0	12	0	12	Rijal Al Ma	0	4	0	0	Hiswah	0	4	0	0	Hiswah	0	4	0	0	East	Al-Serhany	Hiswah
0	15	0	12	Rijal Al Ma	0	7	0	0	Hiswah	0	7	0	0	Hiswah	0	7	0	0	East	Al-Barik	Hiswah
0	15	0	12	Rijal Al Ma	0	7	0	0	Hiswah	0	7	0	0	Hiswah	0	7	0	0	East	Al-Malhah	Hiswah
0	14	0	12	Rijal Al Ma	0	6	0	0	Hiswah	0	6	0	0	Hiswah	0	6	0	0	East	Sal'a	Hiswah
0	13	0	12	Rijal Al Ma	0	5	0	0	Hiswah	0	5	0	0	Hiswah	0	5	0	0	East	Sola	Hiswah
0	14	0	12	Rijal Al Ma	0	6	0	0	Hiswah	0	6	0	0	Hiswah	0	6	0	0	East	Dholm	Hiswah
0	8	7	12	Rijal Al Ma	0	0	7	0	Hiswah	0	0	7	0	Hiswah	0	0	7	0	South	Al-Rayghah	Hiswah
0	8	5	12	Rijal Al Ma	0	0	5	0	Hiswah	0	0	5	0	Hiswah	0	0	5	0	South	Al-Zibah (Al-Hejab)	Hiswah
0	8	3	12	Rijal Al Ma	0	0	3	0	Hiswah	0	0	3	0	Hiswah	0	0	3	0	South	Zanb Durrah	Hiswah
0	8	2	12	Rijal Al Ma	0	0	2	0	Hiswah	0	0	2	0	Hiswah	0	0	2	0	South	Awqib	Hiswah

## Geographical data at the populated area level

The nearest city or village with a hospital					The nearest town or village that have a care center					The nearest town or village that have an education					Distance (Km) - type of road				Direction	Populated area	Emirate or governorate or municipality
Distance (Km) - type of road				City or village	Distance (Km) - type of road				City or village	Distance (Km) - type of road				City or village							
Sea route	Rough	Easy	asphalt		Sea route	Rough	Easy	asphalt		Sea route	Rough	Easy	asphalt		Sea route	Rough	Easy	asphalt			
0	8	7	12	Rijal Al Ma	0	0	7	0	Hiswah	0	0	7	0	Hiswah	0	0	7	0	South	Maslamah	Hiswah
0	8	4	12	Rijal Al Ma	0	0	4	0	Hiswah	0	0	4	0	Hiswah	0	0	4	0	South	Rehab	Hiswah
0	8	4	12	Rijal Al Ma	0	0	4	0	Hiswah	0	0	4	0	Hiswah	0	0	4	0	South	Makhmas	Hiswah
0	8	4	12	Rijal Al Ma	0	0	4	0	Hiswah	0	0	4	0	Hiswah	0	0	4	0	South	Al-Khetam	Hiswah
0	8	3	12	Rijal Al Ma	0	0	3	0	Hiswah	0	0	3	0	Hiswah	0	0	3	0	Southwest	Ded Hay	Hiswah
0	1	0	13	Rijal Al Ma	0	1	0	1	Hiswah	0	0	0	0	0	1	0	1	South	Fishan	Hiswah	
0	0	2	12	Rijal Al Ma	0	0	2	0	Hiswah	0	0	2	0	Hiswah	0	0	2	0	South	Bir Fishan	Hiswah
0	8	3	12	Rijal Al Ma	0	0	3	0	Hiswah	0	0	3	0	Hiswah	0	0	3	0	South	Al Raqw	Hiswah
0	8	3	12	Rijal Al Ma	0	0	3	0	Hiswah	0	0	3	0	Hiswah	0	0	3	0	South	Al-Sanad	Hiswah
0	8	3	12	Rijal Al Ma	0	0	3	0	Hiswah	0	0	3	0	Hiswah	0	0	3	0	Southeast	Al-Bahs	Hiswah



## Geographical data at the populated area level

The nearest city or village with a hospital					The nearest town or village that have a care center					The nearest town or village that have an education					Distance (Km) - type of road				Direction	Populated area	Emirate or governorate or municipality
Distance (Km) - type of road				City or village	Distance (Km) - type of road				City or village	Distance (Km) - type of road				City or village							
Sea route	Rough	Easy	asphalt		Sea route	Rough	Easy	asphalt		Sea route	Rough	Easy	asphalt		Sea route	Rough	Easy	asphalt			
0	8	4	12	Rijal Al Ma	0	0	4	0	Hiswah	0	0	4	0	Hiswah	0	0	4	0	South	Za Al-Mokaymil	Hiswah
0	8	5	12	Rijal Al Ma	0	0	5	0	Hiswah	0	0	5	0	Hiswah	0	0	5	0	South	Al-Nabitah	Hiswah
0	8	9	12	Rijal Al Ma	0	0	9	0	Hiswah	0	0	9	0	Hiswah	0	0	9	0	South	Al-Mahja	Hiswah
0	8	8	12	Rijal Al Ma	0	0	8	0	Hiswah	0	0	8	0	Hiswah	0	0	8	0	South	Al-Khalif and Al-Mehjay	Hiswah
0	32	0	12	Rijal Al Ma	0	25	0	0	Hiswah	0	25	0	0	Hiswah	0	25	0	0	South	Al-Mabrel	Hiswah
0	8	6	12	Rijal Al Ma	0	0	6	0	Hiswah	0	0	6	0	Hiswah	0	0	6	0	South	Al-Jarf	Hiswah
0	1	0	18	Rijal Al Ma	0	1	0	6	Hiswah	0	4	0	0	Hiswah	0	1	0	6	Northwest	Al-Makhram	Hiswah
0	9	0	12	Rijal Al Ma	0	1	0	0	Hiswah	0	1	0	0	Hiswah	0	1	0	0	West	Sadr Rahb	Hiswah
0	24	0	0	Rijal Al Ma	0	6	0	0	Hiswah	0	6	0	0	Hiswah	0	1	0	3	Southwest	Ruq	Hiswah
0	26	0	0	Rijal Al Ma	0	1	0	0	Hiswah	0	1	0	0	Hiswah	0	1	0	5	Southwest	Ma'lin	Hiswah

## Geographical data at the populated area level

The nearest city or village with a hospital					The nearest town or village that have a care center					The nearest town or village that have an education					Distance (Km) - type of road				Direction	Populated area	Emirate or governorate or municipality
Distance (Km) - type of road				City or village	Distance (Km) - type of road				City or village	Distance (Km) - type of road				City or village							
Sea route	Rough	Easy	asphalt		Sea route	Rough	Easy	asphalt		Sea route	Rough	Easy	asphalt		Sea route	Rough	Easy	asphalt			
0	14	0	12	Rijal Al Ma	0	6	0	0	Hiswah	0	6	0	0	Hiswah	0	6	0	0	Southwest	Al Merbi'	Hiswah
0	27	0	0	Rijal Al Ma	0	1	0	0	Hiswah	0	1	0	0	Hiswah	0	1	0	6	Southwest	Al Hady	Hiswah
0	27	0	0	Rijal Al Ma	0	1	0	0	Hiswah	0	1	0	0	Hiswah	0	1	0	6	West	Al Salem	Hiswah
0	27	0	0	Rijal Al Ma	0	1	0	0	Hiswah	0	1	0	0	Hiswah	0	1	0	6	West	Al Shar	Hiswah
0	26	0	0	Rijal Al Ma	0	1	0	0	Hiswah	0	1	0	0	Hiswah	0	1	0	5	West	Al Ewad	Hiswah
0	25	0	0	Rijal Al Ma	0	1	0	0	Hiswah	0	1	0	0	Hiswah	0	1	0	4	West	Al Harf Al-A'la (Allewaa)	Hiswah
0	28	0	0	Rijal Al Ma	0	1	0	0	Hiswah	0	1	0	0	Hiswah	0	1	0	7	Southwest	Al-Sharwah	Hiswah
0	26	0	0	Rijal Al Ma	0	1	0	0	Hiswah	0	1	0	0	Hiswah	0	1	0	5	West	Al-Mahdathah	Hiswah
0	27	0	0	Rijal Al Ma	0	0	0	0		0	0	0	0		0	3	0	4	West	Al-Sedrah	Hiswah
0	25	0	0	Rijal Al Ma	0	5	0	0	Hiswah	0	5	0	0	Hiswah	0	1	0	4	West	Harf Al-Maktharah	Hiswah

## Geographical data at the populated area level

The nearest city or village with a hospital					The nearest town or village that have a care center					The nearest town or village that have an education					Distance (Km) - type of road				Direction	Populated area	Emirate or governorate or municipality
Distance (Km) - type of road				City or village	Distance (Km) - type of road				City or village	Distance (Km) - type of road				City or village							
Sea route	Rough	Easy	asphalt		Sea route	Rough	Easy	asphalt		Sea route	Rough	Easy	asphalt		Sea route	Rough	Easy	asphalt			
0	24	0	0	Rijal Al Ma	0	1	0	0	Hiswah	0	1	0	0	Hiswah	0	1	0	3	West	Bahet Ruq	Hiswah
0	25	0	0	Rijal Al Ma	0	5	0	0	Hiswah	0	5	0	0	Hiswah	0	1	0	4	West	Al-Oshah	Hiswah
0	25	0	0	Rijal Al Ma	0	1	0	0	Hiswah	0	1	0	0	Hiswah	0	1	0	4	West	Shara Ruq	Hiswah
0	28	0	0	Rijal Al Ma	0	1	0	0	Hiswah	0	1	0	0	Hiswah	0	2	0	6	Southwest	Al Amer Village	Hiswah
0	27	0	0	Rijal Al Ma	0	1	0	0	Hiswah	0	1	0	0	Hiswah	0	1	0	6	West	Al-Mashlahah Harf	Hiswah
0	27	0	0	Rijal Al Ma	0	1	0	0	Hiswah	0	1	0	0	Hiswah	0	1	0	6	Southwest	Al-Satah	Hiswah
0	27	0	0	Rijal Al Ma	0	1	0	0	Hiswah	0	1	0	0	Hiswah	0	1	0	6	Southwest	Al-Khayal	Hiswah
0	27	0	0	Rijal Al Ma	0	1	0	0	Hiswah	0	1	0	0	Hiswah	0	1	0	6	Southwest	Al-Jazi'	Hiswah
0	14	0	12	Rijal Al Ma	0	6	0	0	Hiswah	0	6	0	0	Hiswah	0	6	0	0	Southwest	Al Farhan	Hiswah
0	28	0	0	Rijal Al Ma	0	1	0	0	Hiswah	0	1	0	0	Hiswah	0	2	0	6	Southwest	Al-Masnah	Hiswah

## Geographical data at the populated area level

The nearest city or village with a hospital					The nearest town or village that have a care center					The nearest town or village that have an education					Distance (Km) - type of road				Direction	Populated area	Emirate or governorate or municipality
Distance (Km) - type of road				City or village	Distance (Km) - type of road				City or village	Distance (Km) - type of road				City or village							
Sea route	Rough	Easy	asphalt		Sea route	Rough	Easy	asphalt		Sea route	Rough	Easy	asphalt		Sea route	Rough	Easy	asphalt			
0	27	0	0	Rijal Al Ma	0	1	0	0	Hiswah	0	1	0	0	Hiswah	0	1	0	6	Southwest	Al-Ardah	Hiswah
0	20	6	0	Rijal Al Ma	0	0	2	0	Hiswah	0	0	2	0	Hiswah	0	2	0	4	Southwest	Sarw Al-Makharemah	Hiswah
0	26	0	0	Rijal Al Ma	0	1	0	0	Hiswah	0	1	0	0	Hiswah	0	2	0	4	Southwest	Al-Qatir	Hiswah
0	26	0	0	Rijal Al Ma	0	1	0	0	Hiswah	0	1	0	0	Hiswah	0	2	0	4	Southwest	Qazily	Hiswah
0	26	0	0	Rijal Al Ma	0	6	0	0	Hiswah	0	6	0	0	Hiswah	0	2	0	4	Southwest	Al Gharmah	Hiswah
0	28	0	0	Rijal Al Ma	0	1	0	0	Hiswah	0	1	0	0	Hiswah	0	2	0	6	Southwest	Al She'by Village	Hiswah
0	28	0	0	Rijal Al Ma	0	1	0	0	Hiswah	0	1	0	0	Hiswah	0	2	0	6	Southwest	Al Arraf	Hiswah
0	27	0	0	Rijal Al Ma	0	5	0	0	Hiswah	0	5	0	0	Hiswah	0	2	0	5	Southwest	Tanf (Al Khudah)	Hiswah
0	20	7	0	Rijal Al Ma	0	0	1	0	Hiswah	0	0	1	0	Hiswah	0	2	0	5	Northwest	Al Asadah	Hiswah
0	11	0	12	Rijal Al Ma	0	3	0	0	Hiswah	0	3	0	0	Hiswah	0	3	0	0	North	Mandrirah	Hiswah

## Geographical data at the populated area level

The nearest city or village with a hospital					The nearest town or village that have a care center					The nearest town or village that have an education					Distance (Km) - type of road				Direction	Populated area	Emirate or governorate or municipality
Distance (Km) - type of road				City or village	Distance (Km) - type of road				City or village	Distance (Km) - type of road				City or village							
Sea route	Rough	Easy	asphalt		Sea route	Rough	Easy	asphalt		Sea route	Rough	Easy	asphalt		Sea route	Rough	Easy	asphalt			
0	20	7	0	Rijal Al Ma	0	0	1	0	Hiswah	0	0	1	0	Hiswah	0	2	0	5	Southwest	Al Sel'ah	Hiswah
0	0	28	0	Rijal Al Ma	0	0	8	0	Hiswah	0	0	8	0	Hiswah	0	2	0	6	Northwest	Bni Junah Village	Hiswah
0	12	0	12	Rijal Al Ma	0	4	0	0	Hiswah	0	4	0	0	Hiswah	0	4	0	0	Northwest	Sadrirah	Hiswah
0	13	0	12	Rijal Al Ma	0	5	0	0	Hiswah	0	5	0	0	Hiswah	0	5	0	0	North	Al Zurwah	Hiswah
0	16	0	12	Rijal Al Ma	0	8	0	0	Hiswah	0	8	0	0	Hiswah	0	8	0	0	Northeast	Qarah	Hiswah
0	27	0	12	Rijal Al Ma	0	19	0	0	Hiswah	0	19	0	0	Hiswah	0	19	0	0	Northeast	Al-Sadr and Al-Ghalil	Hiswah
0	8	7	12	Rijal Al Ma	0	0	7	0	Hiswah	0	0	7	0	Hiswah	0	0	7	0	South	Jaljul	Hiswah
0	20	14	0	Rijal Al Ma	0	0	0	0	Hiswah	0	0	6	0	Hiswah	0	3	0	11	Northwest	Al-Salqah	Hiswah
0	0	0	25	Rijal Al Ma	0	0	0	0	Hiswah	0	0	0	0	Hiswah	0	0	0	25	Southwest	Habeel	Habeel
0	0	0	5	Rijal Al Ma	0	0	0	5	Habeel	0	0	0	5	Habeel	0	0	0	5	West	Al-Marwah	Habeel

## Geographical data at the populated area level

The nearest city or village with a hospital					The nearest town or village that have a care center					The nearest town or village that have an education					Distance (Km) - type of road				Direction	Populated area	Emirate or governorate or municipality
Distance (Km) - type of road				City or village	Distance (Km) - type of road				City or village	Distance (Km) - type of road				City or village							
Sea route	Rough	Easy	asphalt		Sea route	Rough	Easy	asphalt		Sea route	Rough	Easy	asphalt		Sea route	Rough	Easy	asphalt			
0	0	0	28	Rijal Al Ma	0	0	0	3	Habeel	0	0	0	3	Habeel	0	0	0	3	Southwest	Shat Mikah	Habeel
0	0	0	29	Rijal Al Ma	0	0	0	4	Habeel	0	0	0	4	Habeel	0	0	0	4	Southwest	Al-Tawil	Habeel
0	0	0	32	Rijal Al Ma	0	0	0	7	Habeel	0	0	0	7	Habeel	0	0	0	7	South	Al-Habs	Habeel
0	0	0	31	Rijal Al Ma	0	0	0	6	Habeel	0	0	0	6	Habeel	0	0	0	6	South	Atfah Al-Masa'dah	Habeel
0	2	0	31	Rijal Al Ma	0	2	0	6	Habeel	0	2	0	6	Habeel	0	2	0	6	South	Jaw Al Sahn	Habeel
0	0	0	28	Rijal Al Ma	0	0	0	3	Habeel	0	0	0	3	Habeel	0	0	0	3	North	Al-Khatwah	Habeel
0	0	0	30	Rijal Al Ma	0	0	0	5	Habeel	0	0	0	5	Habeel	0	0	0	5	North	Linking	Habeel
0	0	0	35	Rijal Al Ma	0	0	0	5	Rijal Al Ma	0	0	0	1	Habeel	0	1	0	14	North	Al-Atfah	Habeel
0	0	0	35	Rijal Al Ma	0	0	0	5	Rijal Al Ma	0	0	0	0		0	1	0	14	North	Isal	Habeel
0	0	0	35	Rijal Al Ma	0	0	0	4	Rijal Al Ma	0	0	0	1	Habeel	0	1	0	14	North	Liban	Habeel

## Geographical data at the populated area level

The nearest city or village with a hospital					The nearest town or village that have a care center					The nearest town or village that have an education					Distance (Km) - type of road				Direction	Populated area	Emirate or governorate or municipality
Distance (Km) - type of road				City or village	Distance (Km) - type of road				City or village	Distance (Km) - type of road				City or village							
Sea route	Rough	Easy	asphalt		Sea route	Rough	Easy	asphalt		Sea route	Rough	Easy	asphalt		Sea route	Rough	Easy	asphalt			
0	0	0	39	Rijal Al Ma	0	0	0	5	Rijal Al Ma	0	0	0	0		0	2	0	17	North	Rahb	Habeel
0	6	0	35	Rijal Al Ma	0	6	0	4	Rijal Al Ma	0	5	0	0	Habeel	0	2	0	19	North	Al-Mashbah	Habeel
0	6	0	35	Rijal Al Ma	0	6	0	4	Rijal Al Ma	0	5	0	0	Habeel	0	6	0	15	North	Al-Dahiyah	Habeel
0	20	0	25	Rijal Al Ma	0	10	0	0	Rijal Al Ma	0	5	0	0	Habeel	0	2	0	18	North	Al-Jazwah and Al-Qasbah	Habeel
0	0	0	39	Rijal Al Ma	0	0	0	8	Rijal Al Ma	0	0	0	3	Habeel	0	2	0	12	North	Al Zurwah	Habeel
0	8	0	35	Rijal Al Ma	0	8	0	2	Rijal Al Ma	0	5	0	0	Habeel	0	8	0	15	North	Sadr Rahb	Habeel
0	0	0	41	Rijal Al Ma	0	0	0	5	Rijal Al Ma	0	0	0	3	Habeel	0	2	0	14	North	Al-Qasabat and Al-far'an	Habeel
0	0	0	39	Rijal Al Ma	0	0	0	2	Rijal Al Ma	0	0	0	2	Habeel	0	2	0	12	North	Zat Lenmy	Habeel
0	0	0	40	Rijal Al Ma	0	0	0	10	Rijal Al Ma	0	0	0	2	Habeel	0	2	0	13	North	Al-Redah	Habeel
0	0	1	36	Rijal Al Ma	0	0	1	11	Habeel	0	0	1	11	Habeel	0	0	1	11	North	Al-Siq	Habeel

## Geographical data at the populated area level

The nearest city or village with a hospital					The nearest town or village that have a care center					The nearest town or village that have an education					Distance (Km) - type of road				Direction	Populated area	Emirate or governorate or municipality
Distance (Km) - type of road				City or village	Distance (Km) - type of road				City or village	Distance (Km) - type of road				City or village							
Sea route	Rough	Easy	asphalt		Sea route	Rough	Easy	asphalt		Sea route	Rough	Easy	asphalt		Sea route	Rough	Easy	asphalt			
0	16	0	25	Rijal Al Ma	0	10	0	0	Rijal Al Ma	0	5	0	0	Habeel	0	1	0	15	North	Bigh	Habeel
0	1	0	32	Rijal Al Ma	0	1	0	7	Habeel	0	0	0	0		0	1	0	7	East	Al Kary	Habeel
0	8	0	30	Rijal Al Ma	0	8	0	5	Habeel	0	1	0	0	Habeel	0	8	0	5	East	Al-Shaqbah	Habeel
0	3	0	30	Rijal Al Ma	0	3	0	5	Habeel	0	1	0	0	Habeel	0	3	0	5	East	Al-Motdah	Habeel
0	3	0	33	Rijal Al Ma	0	3	0	8	Habeel	0	2	0	0	Habeel	0	3	0	8	East	Al-Watan Al-A'la	Habeel
0	2	0	29	Rijal Al Ma	0	2	0	4	Habeel	0	2	0	4	Habeel	0	2	0	4	Northeast	Wadi Aynayn (Al-Hashas and Al-Atfah)	Habeel
0	2	0	31	Rijal Al Ma	0	2	0	6	Habeel	0	2	0	0	Habeel	0	2	0	6	Northeast	Shat Nahaby	Habeel
0	2	0	32	Rijal Al Ma	0	2	0	7	Habeel	0	2	0	0	Habeel	0	2	0	7	Northeast	Al-Qalah	Habeel
0	2	0	33	Rijal Al Ma	0	2	0	8	Habeel	0	3	0	0	Habeel	0	2	0	8	Northeast	Al-Jama	Habeel
0	1	0	33	Rijal Al Ma	0	1	0	8	Habeel	0	3	0	0	Habeel	0	1	0	8	Northeast	Al-Kadhah	Habeel



## Geographical data at the populated area level

The nearest city or village with a hospital					The nearest town or village that have a care center					The nearest town or village that have an education					Distance (Km) - type of road				Direction	Populated area	Emirate or governorate or municipality
Distance (Km) - type of road				City or village	Distance (Km) - type of road				City or village	Distance (Km) - type of road				City or village							
Sea route	Rough	Easy	asphalt		Sea route	Rough	Easy	asphalt		Sea route	Rough	Easy	asphalt		Sea route	Rough	Easy	asphalt			
0	2	0	34	Rijal Al Ma	0	2	0	9	Habeel	0	5	0	0	Habeel	0	2	0	9	Northeast	Al-Sad	Habeel
0	1	0	32	Rijal Al Ma	0	1	0	7	Habeel	0	0	0	0		0	1	0	7	Northeast	Wadi Mahilah (Al-Baydaa)	Habeel
0	2	0	32	Rijal Al Ma	0	2	0	7	Habeel	0	6	0	0	Habeel	0	2	0	7	Northeast	Al-Zumlaj	Habeel
0	2	0	35	Rijal Al Ma	0	2	0	10	Habeel	0	5	0	0	Habeel	0	2	0	10	Northeast	Ayser (Al-Erqin)	Habeel
0	2	0	38	Rijal Al Ma	0	2	0	13	Habeel	0	5	0	0	Habeel	0	2	0	13	Northeast	Al-Me'da	Habeel
0	2	0	35	Rijal Al Ma	0	2	0	10	Habeel	0	3	0	0	Habeel	0	2	0	10	Northeast	luzan	Habeel
0	4	0	34	Rijal Al Ma	0	4	0	9	Habeel	0	3	0	0	Habeel	0	4	0	9	Northeast	Qa'wah Al Shahran	Habeel
0	3	0	35	Rijal Al Ma	0	3	0	10	Habeel	0	3	0	0	Habeel	0	3	0	10	Northeast	makhrumah	Habeel
0	3	0	35	Rijal Al Ma	0	3	0	10	Habeel	0	3	0	0	Habeel	0	3	0	10	Northeast	Al-Sadr	Habeel
0	2	0	35	Rijal Al Ma	0	2	0	10	Habeel	0	3	0	0	Habeel	0	2	0	10	Northeast	Al Sarw	Habeel

## Geographical data at the populated area level

The nearest city or village with a hospital					The nearest town or village that have a care center					The nearest town or village that have an education					Distance (Km) - type of road				Direction	Populated area	Emirate or governorate or municipality
Distance (Km) - type of road				City or village	Distance (Km) - type of road				City or village	Distance (Km) - type of road				City or village							
Sea route	Rough	Easy	asphalt		Sea route	Rough	Easy	asphalt		Sea route	Rough	Easy	asphalt		Sea route	Rough	Easy	asphalt			
0	1	0	32	Rijal Al Ma	0	1	0	7	Habeel	0	3	0	0	Habeel	0	1	0	7	Northeast	Al-Sriyah	Habeel
0	2	0	33	Rijal Al Ma	0	2	0	8	Habeel	0	5	0	0	Habeel	0	2	0	8	Northeast	Al-Jamah	Habeel
0	2	0	34	Rijal Al Ma	0	2	0	9	Habeel	0	5	0	0	Habeel	0	2	0	9	Northeast	Al-Rayghah	Habeel
0	6	0	30	Rijal Al Ma	0	6	0	5	Habeel	0	2	0	0	Habeel	0	6	0	5	Northeast	Habil Al-Maynanah	Habeel
0	2	0	35	Rijal Al Ma	0	2	0	10	Habeel	0	2	0	0	Habeel	0	2	0	10	Northeast	Al-Radif (Al-Atfah)	Habeel
0	1	0	29	Rijal Al Ma	0	1	0	4	Habeel	0	0	0	0	Habeel	0	1	0	4	Southeast	Barqa Al-Olya (Al-Fullah and Al-Ma'mal)	Habeel
0	4	0	27	Rijal Al Ma	0	4	0	2	Habeel	0	4	0	0	Habeel	0	4	0	2	Southeast	Zahb Al-Araqib	Habeel
0	1	0	30	Rijal Al Ma	0	1	0	5	Habeel	0	1	0	5	Habeel	0	1	0	5	Southeast	Qarn Al Mifaa	Habeel
0	1	0	21	Rijal Al Ma	0	1	0	6	Habeel	0	2	0	0	Habeel	0	1	0	6	Southeast	Al Zahraa	Habeel
0	1	0	31	Rijal Al Ma	0	1	0	6	Habeel	0	1	0	6	Habeel	0	1	0	6	Southeast	Al-Hardah	Habeel

## Geographical data at the populated area level

The nearest city or village with a hospital					The nearest town or village that have a care center					The nearest town or village that have an education					Distance (Km) - type of road				Direction	Populated area	Emirate or governorate or municipality
Distance (Km) - type of road				City or village	Distance (Km) - type of road				City or village	Distance (Km) - type of road				City or village							
Sea route	Rough	Easy	asphalt		Sea route	Rough	Easy	asphalt		Sea route	Rough	Easy	asphalt		Sea route	Rough	Easy	asphalt			
0	1	0	31	Rijal Al Ma	0	1	0	6	Habeel	0	1	0	6	Habeel	0	1	0	6	Southeast	Matraqah	Habeel
0	1	0	32	Rijal Al Ma	0	1	0	7	Habeel	0	1	0	7	Habeel	0	1	0	7	Southeast	Al Demnah	Habeel
0	1	0	33	Rijal Al Ma	0	1	0	8	Habeel	0	1	0	8	Habeel	0	1	0	8	Southeast	Al-Qomrah	Habeel
0	1	0	32	Rijal Al Ma	0	1	0	7	Habeel	0	1	0	7	Habeel	0	1	0	7	Southeast	Qolah Al-Hebla	Habeel
0	1	0	31	Rijal Al Ma	0	1	0	6	Habeel	0	1	0	6	Habeel	0	1	0	6	Southeast	Al-Malazah and Al-Hiq	Habeel
0	0	0	34	Rijal Al Ma	0	0	0	9	Habeel	0	0	0	9	Habeel	0	0	0	9	South	Wadi Al-Ashir (Al-Habs)	Habeel
0	3	0	36	Rijal Al Ma	0	3	0	11	Habeel	0	3	0	11	Habeel	0	3	0	11	South	Habil Naser	Habeel
0	3	0	37	Rijal Al Ma	0	3	0	12	Habeel	0	3	0	12	Habeel	0	3	0	12	South	Laj Al-Sani'	Habeel
0	2	0	36	Rijal Al Ma	0	2	0	11	Habeel	0	2	0	11	Habeel	0	2	0	11	South	Al-Mokhtalaf	Habeel
0	2	0	35	Rijal Al Ma	0	2	0	10	Habeel	0	2	0	10	Habeel	0	2	0	10	South	Abu Zira'	Habeel

## Geographical data at the populated area level

The nearest city or village with a hospital					The nearest town or village that have a care center					The nearest town or village that have an education					Distance (Km) - type of road				Direction	Populated area	Emirate or governorate or municipality
Distance (Km) - type of road				City or village	Distance (Km) - type of road				City or village	Distance (Km) - type of road				City or village							
Sea route	Rough	Easy	asphalt		Sea route	Rough	Easy	asphalt		Sea route	Rough	Easy	asphalt		Sea route	Rough	Easy	asphalt			
0	2	0	36	Rijal Al Ma	0	2	0	11	Habeel	0	3	0	0	Habeel	0	2	0	11	South	Al Fara'	Habeel
0	0	2	40	Rijal Al Ma	0	0	2	15	Habeel	0	0	1	0	Habeel	0	0	2	15	South	Aslay	Habeel
0	0	3	40	Rijal Al Ma	0	0	3	15	Habeel	0	0	1	0	Habeel	0	0	3	15	South	Qarn Al-Kadrah	Habeel
0	4	0	40	Rijal Al Ma	0	4	0	15	Habeel	0	1	0	0	Habeel	0	4	0	15	South	Al-Ma'tiq	Habeel
0	4	0	27	Rijal Al Ma	0	4	0	12	Habeel	0	1	0	0	Habeel	0	4	0	12	South	Al-Madbur	Habeel
0	3	0	39	Rijal Al Ma	0	3	0	14	Habeel	0	0	0	0	Habeel	0	3	0	14	South	Al-Araymah	Habeel
0	3	0	36	Rijal Al Ma	0	3	0	11	Habeel	0	3	0	11	Habeel	0	3	0	11	South	Jaw Majibah	Habeel
0	5	0	35	Rijal Al Ma	0	5	0	10	Habeel	0	5	0	0	Habeel	0	5	0	10	South	Habil Al-Ozri	Habeel
0	5	0	35	Rijal Al Ma	0	5	0	10	Habeel	0	5	0	0	Habeel	0	5	0	10	South	Habil Al-Atib	Habeel
0	4	0	46	Rijal Al Ma	0	4	0	21	Habeel	0	4	0	21	Habeel	0	4	0	21	South	Al-Jarfah	Habeel

## Geographical data at the populated area level

The nearest city or village with a hospital					The nearest town or village that have a care center					The nearest town or village that have an education					Distance (Km) - type of road				Direction	Populated area	Emirate or governorate or municipality
Distance (Km) - type of road				City or village	Distance (Km) - type of road				City or village	Distance (Km) - type of road				City or village							
Sea route	Rough	Easy	asphalt		Sea route	Rough	Easy	asphalt		Sea route	Rough	Easy	asphalt		Sea route	Rough	Easy	asphalt			
0	4	0	40	Rijal Al Ma	0	4	0	15	Habeel	0	4	0	15	Habeel	0	4	0	15	South	Al Radm	Habeel
0	4	0	39	Rijal Al Ma	0	4	0	14	Habeel	0	5	0	0	Habeel	0	4	0	14	South	Al-hday	Habeel
0	2	0	37	Rijal Al Ma	0	2	0	12	Habeel	0	2	0	12	Habeel	0	2	0	12	South	Masrurah	Habeel
0	3	0	35	Rijal Al Ma	0	3	0	10	Habeel	0	4	0	0	Habeel	0	3	0	10	South	Al-Hashas	Habeel
0	0	0	24	Rijal Al Ma	0	3	0	12	Habeel	0	3	0	12	Habeel	0	3	0	12	South	Al-Qa'mah	Habeel
0	2	0	35	Rijal Al Ma	0	2	0	10	Habeel	0	3	0	0	Habeel	0	2	0	10	South	Al-Baqam	Habeel
0	2	0	25	Rijal Al Ma	0	2	0	10	Habeel	0	3	0	0	Habeel	0	2	0	10	South	Zahb Rajih	Habeel
0	2	0	35	Rijal Al Ma	0	2	0	10	Habeel	0	4	0	0	Habeel	0	2	0	10	South	Al-Sharaf	Habeel
0	2	0	34	Rijal Al Ma	0	2	0	9	Habeel	0	3	0	0	Habeel	0	2	0	9	South	Laj Al-Sawahil	Habeel
0	2	0	37	Rijal Al Ma	0	3	0	12	Habeel	0	10	0	0	Habeel	0	3	0	12	South	Al-Hedanah	Habeel

## Geographical data at the populated area level

The nearest city or village with a hospital					The nearest town or village that have a care center					The nearest town or village that have an education					Distance (Km) - type of road				Direction	Populated area	Emirate or governorate or municipality
Distance (Km) - type of road				City or village	Distance (Km) - type of road				City or village	Distance (Km) - type of road				City or village							
Sea route	Rough	Easy	asphalt		Sea route	Rough	Easy	asphalt		Sea route	Rough	Easy	asphalt		Sea route	Rough	Easy	asphalt			
0	2	0	35	Rijal Al Ma	0	2	0	10	Habeel	0	5	0	0	Habeel	0	2	0	10	South	Al Meflih Village	Habeel
0	2	0	34	Rijal Al Ma	0	2	0	14	Habeel	0	2	0	0	Habeel	0	2	0	14	South	Al-Baladah	Habeel
0	3	0	40	Rijal Al Ma	0	3	0	15	Habeel	0	5	0	0	Habeel	0	3	0	15	South	Al-Medan	Habeel
0	3	0	37	Rijal Al Ma	0	3	0	12	Habeel	0	3	0	0	Habeel	0	3	0	12	South	Al Jishah	Habeel
0	3	0	39	Rijal Al Ma	0	3	0	14	Habeel	0	3	0	0	Habeel	0	3	0	14	South	Laj Al-Sani'	Habeel
0	10	0	30	Rijal Al Ma	0	10	0	5	Habeel	0	2	0	0	Habeel	0	10	0	5	Southeast	Al-Reqah	Habeel
0	3	0	38	Rijal Al Ma	0	3	0	13	Habeel	0	3	0	13	Habeel	0	3	0	13	East	Al Zahb	Habeel
0	5	0	38	Rijal Al Ma	0	5	0	13	Habeel	0	5	0	13	Habeel	0	5	0	13	East	Habil Al Gharamah	Habeel
0	3	0	38	Rijal Al Ma	0	3	0	13	Habeel	0	3	0	13	Habeel	0	3	0	13	East	Al-Zahir	Habeel
0	5	0	37	Rijal Al Ma	0	5	0	12	Habeel	0	5	0	12	Habeel	0	5	0	12	East	Qiblah	Habeel

## Geographical data at the populated area level

The nearest city or village with a hospital					The nearest town or village that have a care center					The nearest town or village that have an education					Distance (Km) - type of road				Direction	Populated area	Emirate or governorate or municipality
Distance (Km) - type of road				City or village	Distance (Km) - type of road				City or village	Distance (Km) - type of road				City or village							
Sea route	Rough	Easy	asphalt		Sea route	Rough	Easy	asphalt		Sea route	Rough	Easy	asphalt		Sea route	Rough	Easy	asphalt			
0	3	0	38	Rijal Al Ma	0	3	0	13	Habeel	0	3	0	13	Habeel	0	3	0	13	East	Al-Ma'qil	Habeel
0	3	0	39	Rijal Al Ma	0	3	0	14	Habeel	0	3	0	14	Habeel	0	3	0	14	East	Al-Jmamah	Habeel
0	0	0	28	Rijal Al Ma	0	0	0	3	Habeel	0	0	0	0		0	0	0	3	Northwest	Rim Bni Junah (Al-Sho'araa)	Habeel
0	1	0	22	Rijal Al Ma	0	1	0	6	Habeel	0	1	0	6	Habeel	0	1	0	6	Northwest	Al-Khajaj	Habeel
0	1	0	36	Rijal Al Ma	0	1	0	10	Habeel	0	1	0	10	Habeel	0	1	0	10	Northwest	Al-Meshbah	Habeel
0	1	0	34	Rijal Al Ma	0	1	0	8	Habeel	0	1	0	8	Habeel	0	1	0	8	Northwest	Al-Jazi'	Habeel
0	1	0	36	Rijal Al Ma	0	1	0	10	Habeel	0	1	0	10	Habeel	0	1	0	10	Northwest	Gharwah	Habeel
0	1	0	36	Rijal Al Ma	0	1	0	10	Habeel	0	1	0	10	Habeel	0	1	0	10	Northwest	Lahd	Habeel
0	1	0	31	Rijal Al Ma	0	1	0	5	Habeel	0	1	0	5	Habeel	0	1	0	5	Northwest	Ahmar	Habeel
0	1	0	31	Rijal Al Ma	0	1	0	6	Habeel	0	0	0	0		0	1	0	6	Northwest	Al-Hodn and Al-Salilah	Habeel

## Geographical data at the populated area level

The nearest city or village with a hospital					The nearest town or village that have a care center					The nearest town or village that have an education					Distance (Km) - type of road				Direction	Populated area	Emirate or governorate or municipality
Distance (Km) - type of road				City or village	Distance (Km) - type of road				City or village	Distance (Km) - type of road				City or village							
Sea route	Rough	Easy	asphalt		Sea route	Rough	Easy	asphalt		Sea route	Rough	Easy	asphalt		Sea route	Rough	Easy	asphalt			
0	1	0	34	Rijal Al Ma	0	1	0	8	Habeel	0	1	0	8	Habeel	0	1	0	8	Northwest	Zim Qa'	Habeel
0	1	0	37	Rijal Al Ma	0	1	0	11	Habeel	0	1	0	11	Habeel	0	1	0	11	Northwest	Al-Saman	Habeel
0	1	0	34	Rijal Al Ma	0	1	0	8	Habeel	0	1	0	8	Habeel	0	1	0	8	Northwest	Lasnay	Habeel
0	3	0	35	Rijal Al Ma	0	3	0	7	Habeel	0	3	0	3	Habeel	0	3	0	10	Northwest	Wadi Al-Athl	Habeel
0	5	0	36	Rijal Al Ma	0	5	0	5	Habeel	0	5	0	0	Habeel	0	5	0	11	Northwest	Al-Rayghah	Habeel
0	17	0	25	Rijal Al Ma	0	10	0	0	Habeel	0	5	0	0	Habeel	0	2	0	15	Northwest	Al Ain	Habeel
0	8	0	35	Rijal Al Ma	0	8	0	2	Habeel	0	6	0	0	Habeel	0	3	0	15	Northwest	Al-Maqna	Habeel
0	0	14	25	Rijal Al Ma	0	0	10	0	Habeel	0	0	4	0	Habeel	0	2	0	12	Northwest	Rahb	Habeel
0	15	0	35	Rijal Al Ma	0	15	0	0	Habeel	0	8	0	0	Habeel	0	4	0	21	Northwest	Radhan	Habeel
0	2	0	38	Rijal Al Ma	0	2	0	13	Habeel	0	0	0	0	Habeel	0	2	0	13	Northwest	Jaz'ah Faqwa	Habeel



## Geographical data at the populated area level

The nearest city or village with a hospital					The nearest town or village that have a care center					The nearest town or village that have an education					Distance (Km) - type of road				Direction	Populated area	Emirate or governorate or municipality
Distance (Km) - type of road				City or village	Distance (Km) - type of road				City or village	Distance (Km) - type of road				City or village							
Sea route	Rough	Easy	asphalt		Sea route	Rough	Easy	asphalt		Sea route	Rough	Easy	asphalt		Sea route	Rough	Easy	asphalt			
0	4	0	37	Rijal Al Ma	0	4	0	8	Habeel	0	4	0	0	Habeel	0	4	0	12	Northwest	Waghbah	Habeel
0	9	0	33	Rijal Al Ma	0	9	0	3	Habeel	0	3	0	0	Habeel	0	2	0	15	Northwest	Jaz'a Al-Ghiyah	Habeel
0	0	8	35	Rijal Al Ma	0	0	8	4	Habeel	0	0	6	0	Habeel	0	0	3	15	Northwest	Asfaraa	Habeel
0	0	0	45	Rijal Al Ma	0	0	0	3	Habeel	0	0	0	0	Habeel	0	2	0	18	Northwest	Al Hasoun	Habeel
0	4	0	40	Rijal Al Ma	0	4	0	4	Habeel	0	3	0	0	Habeel	0	4	0	15	Northwest	Zat Am	Habeel
0	6	0	40	Rijal Al Ma	0	6	0	2	Habeel	0	5	0	0	Habeel	0	6	0	15	Northwest	Sherza	Habeel
0	7	0	40	Rijal Al Ma	0	7	0	0	Habeel	0	7	0	0	Habeel	0	7	0	15	Northwest	Al-Bakhah	Habeel
0	3	0	45	Rijal Al Ma	0	3	0	3	Habeel	0	3	0	3	Habeel	0	3	0	20	Northwest	Al-Salilah	Habeel
0	3	0	45	Rijal Al Ma	0	3	0	3	Habeel	0	3	0	3	Habeel	0	3	0	20	Northwest	Al-Jarf	Habeel
0	8	0	41	Rijal Al Ma	0	6	0	0	Habeel	0	6	0	0	Habeel	0	8	0	16	Northwest	Al-Ma'tiq	Habeel

## Geographical data at the populated area level

The nearest city or village with a hospital					The nearest town or village that have a care center					The nearest town or village that have an education					Distance (Km) - type of road				Direction	Populated area	Emirate or governorate or municipality
Distance (Km) - type of road				City or village	Distance (Km) - type of road				City or village	Distance (Km) - type of road				City or village							
Sea route	Rough	Easy	asphalt		Sea route	Rough	Easy	asphalt		Sea route	Rough	Easy	asphalt		Sea route	Rough	Easy	asphalt			
0	4	0	45	Rijal Al Ma	0	4	0	2	Habeel	0	4	0	2	Habeel	0	4	0	20	Northwest	Mender Al-Mihlal	Habeel
0	4	0	45	Rijal Al Ma	0	4	0	0	Habeel	0	4	0	0	Habeel	0	4	0	20	Northwest	Al-Atf Al-Akhal	Habeel
0	4	0	45	Rijal Al Ma	0	4	0	2	Habeel	0	4	0	2	Habeel	0	4	0	20	Northwest	Za Al Hamrah	Habeel
0	4	0	45	Rijal Al Ma	0	4	0	3	Habeel	0	4	0	3	Habeel	0	4	0	20	Northwest	Al Qufailah	Habeel
0	5	0	43	Rijal Al Ma	0	5	0	0	Habeel	0	5	0	0	Habeel	0	5	0	18	Northwest	Bayn Al-Belaq	Habeel
0	3	0	44	Rijal Al Ma	0	3	0	0	Habeel	0	3	0	0	Habeel	0	3	0	19	Northwest	Al-Masharah and Al-Tarf	Habeel
0	5	0	45	Rijal Al Ma	0	5	0	0	Habeel	0	5	0	0	Habeel	0	5	0	20	Northwest	Al Sarw	Habeel
0	0	0	49	Rijal Al Ma	0	0	0	0		0	0	0	0		0	0	0	24	Northwest	Thaluth Rim	Habeel
0	9	0	35	Rijal Al Ma	0	2	0	0	Habeel	0	2	0	0	Habeel	0	9	0	15	Northwest	Wadi Shuhtah	Habeel
0	8	0	41	Rijal Al Ma	0	5	0	0	Habeel	0	5	0	0	Habeel	0	8	0	16	Northwest	Al-Zahir	Habeel

## Geographical data at the populated area level

The nearest city or village with a hospital					The nearest town or village that have a care center					The nearest town or village that have an education					Distance (Km) - type of road				Direction	Populated area	Emirate or governorate or municipality
Distance (Km) - type of road				City or village	Distance (Km) - type of road				City or village	Distance (Km) - type of road				City or village							
Sea route	Rough	Easy	asphalt		Sea route	Rough	Easy	asphalt		Sea route	Rough	Easy	asphalt		Sea route	Rough	Easy	asphalt			
0	6	0	38	Rijal Al Ma	0	5	0	0	Habeel	0	5	0	0	Habeel	0	6	0	18	Northwest	Al-Afarah	Habeel
0	6	0	45	Rijal Al Ma	0	6	0	0	Habeel	0	6	0	0	Habeel	0	6	0	20	Northwest	Al-Mahras	Habeel
0	7	0	45	Rijal Al Ma	0	7	0	0	Habeel	0	7	0	0	Habeel	0	7	0	20	Northwest	Al-Kash'a	Habeel
0	6	0	45	Rijal Al Ma	0	6	0	0	Habeel	0	6	0	0	Habeel	0	6	0	20	Northwest	Al-Zohrah	Habeel
0	7	0	45	Rijal Al Ma	0	7	0	0	Habeel	0	7	0	0	Habeel	0	7	0	20	Northwest	Al-Rahaa	Habeel
0	8	0	45	Rijal Al Ma	0	8	0	0	Habeel	0	8	0	0	Habeel	0	8	0	20	Northwest	Al-Sadr	Habeel
0	8	0	45	Rijal Al Ma	0	8	0	0	Habeel	0	8	0	0	Habeel	0	8	0	20	Northwest	Al Qahbah	Habeel
0	6	0	45	Rijal Al Ma	0	6	0	0	Habeel	0	6	0	0	Habeel	0	6	0	20	Northwest	Al Radfaa	Habeel
0	6	0	45	Rijal Al Ma	0	6	0	4	Habeel	0	6	0	4	Habeel	0	6	0	20	Northwest	Al-Khalsah	Habeel
0	5	0	45	Rijal Al Ma	0	5	0	3	Habeel	0	5	0	3	Habeel	0	5	0	20	Northwest	Al Majnab	Habeel

## Geographical data at the populated area level

The nearest city or village with a hospital					The nearest town or village that have a care center					The nearest town or village that have an education					Distance (Km) - type of road				Direction	Populated area	Emirate or governorate or municipality
Distance (Km) - type of road				City or village	Distance (Km) - type of road				City or village	Distance (Km) - type of road				City or village							
Sea route	Rough	Easy	asphalt		Sea route	Rough	Easy	asphalt		Sea route	Rough	Easy	asphalt		Sea route	Rough	Easy	asphalt			
0	17	0	32	Rijal Al Ma	0	9	0	0	Habeel	0	9	0	0	Habeel	0	5	0	19	Northwest	Za'ban	Habeel
0	8	0	38	Rijal Al Ma	0	8	0	0	Habeel	0	8	0	0	Habeel	0	8	0	18	Northwest	Al-Madroubah	Habeel
0	7	0	45	Rijal Al Ma	0	7	0	3	Habeel	0	7	0	3	Habeel	0	7	0	20	Northwest	Al-Waljah	Habeel
0	6	0	38	Rijal Al Ma	0	6	0	3	Habeel	0	6	0	3	Habeel	0	6	0	18	Northwest	Al Qufailah	Habeel
0	16	0	31	Rijal Al Ma	0	3	0	0	Habeel	0	3	0	0	Habeel	0	4	0	21	Northwest	Wadi As Sadr	Habeel
0	5	0	45	Rijal Al Ma	0	5	0	3	Habeel	0	5	0	3	Habeel	0	5	0	20	Northwest	Maleha	Habeel
0	6	0	45	Rijal Al Ma	0	6	0	2	Habeel	0	6	0	2	Habeel	0	6	0	20	Northwest	Al-Hejab	Habeel
0	6	0	45	Rijal Al Ma	0	6	0	4	Habeel	0	6	0	4	Habeel	0	6	0	20	Northwest	Al-Balqah	Habeel
0	6	0	45	Rijal Al Ma	0	6	0	2	Habeel	0	6	0	2	Habeel	0	6	0	20	Northwest	Al-Khad'aa	Habeel
0	7	0	45	Rijal Al Ma	0	7	0	3	Habeel	0	7	0	3	Habeel	0	7	0	20	Northwest	Jahj	Habeel

## Geographical data at the populated area level

The nearest city or village with a hospital					The nearest town or village that have a care center					The nearest town or village that have an education					Distance (Km) - type of road				Direction	Populated area	Emirate or governorate or municipality
Distance (Km) - type of road				City or village	Distance (Km) - type of road				City or village	Distance (Km) - type of road				City or village							
Sea route	Rough	Easy	asphalt		Sea route	Rough	Easy	asphalt		Sea route	Rough	Easy	asphalt		Sea route	Rough	Easy	asphalt			
0	27	0	25	Rijal Al Ma	0	3	0	0	Habeel	0	3	0	0	Habeel	0	6	0	21	Northwest	Salih	Habeel
0	7	0	45	Rijal Al Ma	0	7	0	0	Habeel	0	7	0	0	Habeel	0	7	0	20	Northwest	Al Ain	Habeel
0	7	0	45	Rijal Al Ma	0	7	0	3	Habeel	0	7	0	3	Habeel	0	7	0	20	Northwest	Ar Rawh	Habeel
0	8	0	45	Rijal Al Ma	0	8	0	0	Habeel	0	8	0	0	Habeel	0	8	0	20	Northwest	Al-Sal'aa	Habeel
0	8	0	45	Rijal Al Ma	0	8	0	0	Habeel	0	8	0	0	Habeel	0	8	0	20	Northwest	Ash Shabha	Habeel
0	7	0	45	Rijal Al Ma	0	7	0	3	Habeel	0	7	0	3	Habeel	0	7	0	20	Northwest	Al Eisa Village	Habeel
0	7	0	45	Rijal Al Ma	0	7	0	3	Habeel	0	7	0	3	Habeel	0	7	0	20	Northwest	Al-Marwah	Habeel
0	6	0	45	Rijal Al Ma	0	6	0	2	Habeel	0	6	0	2	Habeel	0	6	0	20	Northwest	Al-Zahir	Habeel
0	5	0	40	Rijal Al Ma	0	5	0	5	Habeel	0	5	0	5	Habeel	0	5	0	15	Northwest	Wadi Aknah	Habeel
0	8	0	38	Rijal Al Ma	0	8	0	2	Habeel	0	8	0	2	Habeel	0	8	0	13	Northwest	Al-Mazgharaf	Habeel

## Geographical data at the populated area level

The nearest city or village with a hospital					The nearest town or village that have a care center					The nearest town or village that have an education					Distance (Km) - type of road				Direction	Populated area	Emirate or governorate or municipality
Distance (Km) - type of road				City or village	Distance (Km) - type of road				City or village	Distance (Km) - type of road				City or village							
Sea route	Rough	Easy	asphalt		Sea route	Rough	Easy	asphalt		Sea route	Rough	Easy	asphalt		Sea route	Rough	Easy	asphalt			
0	6	0	41	Rijal Al Ma	0	6	0	4	Habeel	0	6	0	4	Habeel	0	6	0	16	Northwest	Al-Arim	Habeel
0	6	0	40	Rijal Al Ma	0	6	0	4	Habeel	0	6	0	4	Habeel	0	6	0	15	Northwest	Al-Mutid	Habeel
0	8	0	41	Rijal Al Ma	0	8	0	2	Habeel	0	8	0	2	Habeel	0	8	0	16	Northwest	Al-Qa'ud	Habeel
0	6	0	43	Rijal Al Ma	0	6	0	4	Habeel	0	6	0	4	Habeel	0	6	0	18	Northwest	Al-Dwakhil	Habeel
0	6	0	43	Rijal Al Ma	0	6	0	4	Habeel	0	6	0	4	Habeel	0	6	0	18	Northwest	Al-Siq	Habeel
0	6	0	40	Rijal Al Ma	0	6	0	2	Habeel	0	6	0	2	Habeel	0	6	0	15	Northwest	Al-Atf and Manderbihr	Habeel
0	8	0	35	Rijal Al Ma	0	8	0	7	Habeel	0	0	0	0	0	8	0	10	Northwest	Wadi Dela'	Habeel	
0	9	0	35	Rijal Al Ma	0	2	0	0	Habeel	0	4	0	0	Habeel	0	9	0	10	Northwest	Al-Zafir	Habeel
0	23	0	25	Rijal Al Ma	0	3	0	0	Habeel	0	2	0	0	Habeel	0	10	0	13	Northwest	Al-Jaz'ah	Habeel
0	9	0	35	Rijal Al Ma	0	9	0	3	Habeel	0	4	0	0	Habeel	0	9	0	10	Northwest	Al-Gellah	Habeel

## Geographical data at the populated area level

The nearest city or village with a hospital					The nearest town or village that have a care center					The nearest town or village that have an education					Distance (Km) - type of road				Direction	Populated area	Emirate or governorate or municipality
Distance (Km) - type of road				City or village	Distance (Km) - type of road				City or village	Distance (Km) - type of road				City or village							
Sea route	Rough	Easy	asphalt		Sea route	Rough	Easy	asphalt		Sea route	Rough	Easy	asphalt		Sea route	Rough	Easy	asphalt			
0	8	0	37	Rijal Al Ma	0	8	0	4	Habeel	0	5	0	0	Habeel	0	2	0	18	Northwest	Ma'raqah	Habeel
0	8	0	42	Rijal Al Ma	0	6	0	6	Habeel	0	6	0	0	Habeel	0	8	0	17	Northwest	Al-Shorfah	Habeel
0	6	0	40	Rijal Al Ma	0	6	0	6	Habeel	0	5	0	0	Habeel	0	6	0	15	Northwest	Elaq	Habeel
0	2	0	41	Rijal Al Ma	0	2	0	8	Habeel	0	2	0	4	Habeel	0	2	0	16	Northwest	Al-Makhsal	Habeel
0	5	0	40	Rijal Al Ma	0	5	0	7	Habeel	0	5	0	2	Habeel	0	5	0	15	Northwest	Al-Kuhah	Habeel
0	2	0	43	Rijal Al Ma	0	2	0	8	Habeel	0	2	0	3	Habeel	0	2	0	18	Northwest	Al-Mazgharaf	Habeel
0	3	0	28	Rijal Al Ma	0	3	0	3	Habeel	0	3	0	3	Habeel	0	3	0	3	Southwest	Wadi Zahbaa	Habeel
0	4	0	28	Rijal Al Ma	0	4	0	4	Habeel	0	4	0	4	Habeel	0	4	0	4	Southwest	Laskhah	Habeel
0	2	0	29	Rijal Al Ma	0	2	0	5	Habeel	0	2	0	5	Habeel	0	2	0	5	Southwest	Umm Syul	Habeel
0	5	0	30	Rijal Al Ma	0	5	0	5	Habeel	0	5	0	5	Habeel	0	5	0	5	Southwest	Qadr	Habeel

## Geographical data at the populated area level

The nearest city or village with a hospital					The nearest town or village that have a care center					The nearest town or village that have an education					Distance (Km) - type of road				Direction	Populated area	Emirate or governorate or municipality
Distance (Km) - type of road				City or village	Distance (Km) - type of road				City or village	Distance (Km) - type of road				City or village							
Sea route	Rough	Easy	asphalt		Sea route	Rough	Easy	asphalt		Sea route	Rough	Easy	asphalt		Sea route	Rough	Easy	asphalt			
0	7	0	30	Rijal Al Ma	0	7	0	5	Habeel	0	7	0	5	Habeel	0	7	0	5	Southwest	Zim Henna	Habeel
0	6	0	30	Rijal Al Ma	0	6	0	5	Habeel	0	6	0	5	Habeel	0	6	0	5	Southwest	Umm Jaw	Habeel
0	10	0	31	Rijal Al Ma	0	10	0	6	Habeel	0	10	0	6	Habeel	0	10	0	6	Southwest	Al-Mohtatibah and Al-fazer	Habeel
0	5	0	31	Rijal Al Ma	0	5	0	6	Habeel	0	5	0	0	Habeel	0	5	0	6	Southeast	Asqalan	Habeel
0	8	0	30	Rijal Al Ma	0	8	0	5	Habeel	0	3	0	0	Habeel	0	8	0	5	Southeast	Al Zahraa	Habeel
0	3	0	34	Rijal Al Ma	0	3	0	9	Habeel	0	3	0	9	Habeel	0	3	0	9	Southeast	Foll Al-Hendy	Habeel
0	0	0	35	Rijal Al Ma	0	0	0	10	Habeel	0	0	0	0		0	0	0	10	South	Zal nab'ah	Habeel
0	10	0	40	Rijal Al Ma	0	10	0	15	Habeel	0	10	0	15	Habeel	0	10	0	15	South	Lasub	Habeel
0	2	0	27	Rijal Al Ma	0	2	0	2	Habeel	0	2	0	2	Habeel	0	2	0	2	Northwest	Asfal Rim	Habeel
0	2	0	28	Rijal Al Ma	0	2	0	3	Habeel	0	2	0	3	Habeel	0	2	0	3	Northwest	Al-Atfah	Habeel



## Geographical data at the populated area level

The nearest city or village with a hospital					The nearest town or village that have a care center					The nearest town or village that have an education					Distance (Km) - type of road				Direction	Populated area	Emirate or governorate or municipality
Distance (Km) - type of road				City or village	Distance (Km) - type of road				City or village	Distance (Km) - type of road				City or village							
Sea route	Rough	Easy	asphalt		Sea route	Rough	Easy	asphalt		Sea route	Rough	Easy	asphalt		Sea route	Rough	Easy	asphalt			
0	0	0	40	Al Qahma	0	0	0	0		0	0	0	0		0	0	0	120	Southwest	Al Haridhah	Al Haridhah
0	0	0	43	Al Qahma	0	0	0	3	Al Haridhah	0	0	0	3	Al Haridhah	0	0	0	3	Southeast	Al-Muthalth in Al Haridhah	Al Haridhah
0	0	0	61	Rijal Al Ma	0	0	0	21	Al Haridhah	0	0	3	0	Al Haridhah	0	0	0	21	Northeast	Al-Masmour	Al Haridhah
0	0	13	50	Rijal Al Ma	0	0	13	10	Al Haridhah	0	0	5	0	Al Haridhah	0	0	13	10	Northeast	Al-Athathah	Al Haridhah
0	0	9	50	Rijal Al Ma	0	0	9	10	Al Haridhah	0	0	0	0		0	0	9	10	Northeast	Ghishanah	Al Haridhah
0	0	8	50	Rijal Al Ma	0	0	8	10	Al Haridhah	0	0	1	0	Al Haridhah	0	0	8	10	Northeast	Al-Maslum	Al Haridhah
0	0	7	50	Rijal Al Ma	0	0	7	10	Al Haridhah	0	0	2	0	Al Haridhah	0	0	7	10	Northeast	Al-Melh	Al Haridhah
0	0	5	50	Rijal Al Ma	0	0	5	10	Al Haridhah	0	0	4	0	Al Haridhah	0	0	5	10	North	Daghhbag	Al Haridhah
0	0	2	50	Rijal Al Ma	0	0	2	10	Al Haridhah	0	0	0	0		0	0	2	10	North	Al-Reqah	Al Haridhah
0	0	1	49	Rijal Al Ma	0	0	1	9	Al Haridhah	0	0	1	3	Al Haridhah	0	0	1	9	North	Al-Zyarah	Al Haridhah

## Geographical data at the populated area level

The nearest city or village with a hospital					The nearest town or village that have a care center					The nearest town or village that have an education					Distance (Km) - type of road				Direction	Populated area	Emirate or governorate or municipality
Distance (Km) - type of road				City or village	Distance (Km) - type of road				City or village	Distance (Km) - type of road				City or village							
Sea route	Rough	Easy	asphalt		Sea route	Rough	Easy	asphalt		Sea route	Rough	Easy	asphalt		Sea route	Rough	Easy	asphalt			
0	0	0	49	Rijal Al Ma	0	0	0	9	Al Haridhah	0	0	0	3	Al Haridhah	0	0	0	9	North	Al-Badwah	Al Haridhah
0	0	0	50	Rijal Al Ma	0	0	0	10	Al Haridhah	0	0	0	5	Al Haridhah	0	0	0	10	East	Al-Jarr	Al Haridhah
0	0	65	40	Rijal Al Ma	0	0	65	0	Al Haridhah	0	0	7	0	Al Haridhah	0	0	65	0	North	Al Mafragh	Al Haridhah
0	0	60	40	Rijal Al Ma	0	0	60	0	Al Haridhah	0	0	5	0	Al Haridhah	0	0	60	0	North	Al-Shat	Al Haridhah
0	0	62	40	Al Qahma	0	0	62	0	Al Haridhah	0	0	0	0		0	0	62	0	North	Al-Majma'ah	Al Haridhah
0	0	62	40	Al Qahma	0	0	62	0	Al Haridhah	0	0	12	0	Al Haridhah	0	0	62	0	North	Habil Al-Hijah	Al Haridhah
0	0	75	40	Rijal Al Ma	0	0	75	0	Al Haridhah	0	0	5	0	Al Haridhah	0	0	75	0	North	Lasbah Qahmah	Al Haridhah
0	0	80	40	Rijal Al Ma	0	0	80	0	Al Haridhah	0	0	7	0	Al Haridhah	0	0	80	0	North	Wadi Al-Righah	Al Haridhah
0	0	74	40	Rijal Al Ma	0	0	74	0	Al Haridhah	0	0	2	0	Al Haridhah	0	0	74	0	North	Al-Zalamah	Al Haridhah
0	0	72	40	Rijal Al Ma	0	0	0	0		0	0	0	0		0	0	0	72	Northeast	Al-Aql	Al Haridhah

## Geographical data at the populated area level

The nearest city or village with a hospital					The nearest town or village that have a care center					The nearest town or village that have an education					Distance (Km) - type of road				Direction	Populated area	Emirate or governorate or municipality
Distance (Km) - type of road				City or village	Distance (Km) - type of road				City or village	Distance (Km) - type of road				City or village							
Sea route	Rough	Easy	asphalt		Sea route	Rough	Easy	asphalt		Sea route	Rough	Easy	asphalt		Sea route	Rough	Easy	asphalt			
0	0	70	40	Rijal Al Ma	0	0	70	0	Al Haridhah	0	0	4	0	Al Haridhah	0	0	70	0	Northeast	Tarfah	Al Haridhah
0	0	68	40	Rijal Al Ma	0	0	15	0	Habeel	0	0	15	0	Habeel	0	0	0	68	Northeast	Al-Masma'	Al Haridhah
0	0	70	40	Rijal Al Ma	0	0	15	0	Habeel	0	0	15	0	Habeel	0	0	0	70	Northeast	Al-Saqir	Al Haridhah
0	0	31	50	Rijal Al Ma	0	0	31	10	Al Haridhah	0	0	0	0		0	0	31	10	Northeast	Wadi Armrem (Al-Aghraf)	Al Haridhah
0	0	75	40	Rijal Al Ma	0	0	15	0	Habeel	0	0	15	0	Habeel	0	0	0	75	Northeast	Wadi matirah	Al Haridhah
0	0	68	40	Rijal Al Ma	0	0	17	0	Habeel	0	0	17	0	Habeel	0	0	0	68	Northeast	Wadi Afka	Al Haridhah
0	0	70	40	Rijal Al Ma	0	0	15	0	Habeel	0	0	15	0	Habeel	0	0	0	70	Northeast	Shat Amrayah	Al Haridhah
0	0	3	42	Rijal Al Ma	0	0	3	2	Al Haridhah	0	0	3	2	Al Haridhah	0	0	3	2	West	Al-Ayin	Al Haridhah
0	0	0	49	Rijal Al Ma	0	0	0	9	Al Haridhah	0	0	0	9	Al Haridhah	0	0	0	9	West	Al-Reqbah	Al Haridhah
0	0	0	46	Rijal Al Ma	0	0	0	6	Al Haridhah	0	0	0	6	Al Haridhah	0	0	0	6	West	King Faysal Charity Town	Al Haridhah

## Geographical data at the populated area level

The nearest city or village with a hospital					The nearest town or village that have a care center					The nearest town or village that have an education					Distance (Km) - type of road				Direction	Populated area	Emirate or governorate or municipality
Distance (Km) - type of road				City or village	Distance (Km) - type of road				City or village	Distance (Km) - type of road				City or village							
Sea route	Rough	Easy	asphalt		Sea route	Rough	Easy	asphalt		Sea route	Rough	Easy	asphalt		Sea route	Rough	Easy	asphalt			
0	0	0	47	Rijal Al Ma	0	0	0	7	Al Haridhah	0	0	0	7	Al Haridhah	0	0	0	7	Northwest	Runah Al-sdad (Al-Dahis)	Al Haridhah
0	0	0	47	Rijal Al Ma	0	0	0	7	Al Haridhah	0	0	0	7	Al Haridhah	0	0	0	7	West	Al-Namish	Al Haridhah
0	0	0	49	Rijal Al Ma	0	0	0	9	Al Haridhah	0	0	0	9	Al Haridhah	0	0	0	9	West	Saleh Village	Al Haridhah
0	0	0	45	Rijal Al Ma	0	0	0	17	Al Haridhah	0	0	0	5	Al Haridhah	0	0	0	17	North	Al Mafraq	Al Haridhah
0	0	0	50	Rijal Al Ma	0	0	11	1	Rawam	0	0	0	0		0	0	0	50	Northwest	Watan Al-Fajr (Al-Haqw)	Rawam
0	0	0	25	Rijal Al Ma	0	0	0	12	Rawam	0	0	0	3	Rawam	0	0	0	25	East	Al-Motlaq and Al-Maqater	Rawam
0	0	26	0	Rijal Al Ma	0	0	5	0	Rawam	0	0	5	0	Rawam	0	0	0	26	Southeast	Al-Safq	Rawam
0	0	26	0	Rijal Al Ma	0	0	5	0	Rawam	0	0	5	0	Rawam	0	0	0	26	East	Al Qahbah	Rawam
0	0	26	0	Rijal Al Ma	0	0	5	0	Rawam	0	0	5	0	Rawam	0	0	0	26	East	Al-Nashibah	Rawam
0	27	0	0	Rijal Al Ma	0	12	0	0	Rawam	0	6	0	0	Rawam	0	0	0	27	Northeast	Al Jathim	Rawam

## Geographical data at the populated area level

The nearest city or village with a hospital					The nearest town or village that have a care center					The nearest town or village that have an education					Distance (Km) - type of road				Direction	Populated area	Emirate or governorate or municipality
Distance (Km) - type of road				City or village	Distance (Km) - type of road				City or village	Distance (Km) - type of road				City or village							
Sea route	Rough	Easy	asphalt		Sea route	Rough	Easy	asphalt		Sea route	Rough	Easy	asphalt		Sea route	Rough	Easy	asphalt			
0	27	0	0	Rijal Al Ma	0	12	0	0	Rawam	0	6	0	0	Rawam	0	5	0	22	East	Qayim Jiran	Rawam
0	27	0	0	Rijal Al Ma	0	12	0	0	Rawam	0	6	0	0	Rawam	0	5	0	22	West	Hard Al-Qawasah	Rawam
0	28	0	0	Rijal Al Ma	0	12	0	0	Rawam	0	12	0	0	Rawam	0	5	0	23	West	Afijah Al-Shamiyah	Rawam
0	28	0	0	Rijal Al Ma	0	12	0	0	Rawam	0	12	0	0	Rawam	0	5	0	23	West	Nahayir Al-Qatad	Rawam
0	28	0	0	Rijal Al Ma	0	13	0	0	Rawam	0	13	0	0	Rawam	0	5	0	23	West	Afijah Al-Janubiyah	Rawam
0	26	0	0	Rijal Al Ma	0	12	0	0	Rawam	0	12	0	0	Rawam	0	5	0	21	West	Khayi' Ashwat	Rawam
0	0	0	30	Rijal Al Ma	0	0	0	0		0	0	0	0		0	5	0	25	Southwest	Al-Jabhaa	Rawam
0	28	0	0	Rijal Al Ma	0	3	0	0	Rawam	0	3	0	0	Rawam	0	5	0	23	South	Atf Al-Ghadir	Rawam
0	28	0	0	Rijal Al Ma	0	3	0	0	Rawam	0	3	0	0	Rawam	0	5	0	23	South	Marwah Al-Sadah	Rawam
0	30	0	0	Rijal Al Ma	0	6	0	0	Rawam	0	6	0	0	Rawam	0	5	0	25	South	Al-Namayish	Rawam

## Geographical data at the populated area level

The nearest city or village with a hospital					The nearest town or village that have a care center					The nearest town or village that have an education					Distance (Km) - type of road				Direction	Populated area	Emirate or governorate or municipality
Distance (Km) - type of road				City or village	Distance (Km) - type of road				City or village	Distance (Km) - type of road				City or village							
Sea route	Rough	Easy	asphalt		Sea route	Rough	Easy	asphalt		Sea route	Rough	Easy	asphalt		Sea route	Rough	Easy	asphalt			
0	30	0	0	Rijal Al Ma	0	6	0	0	Rawam	0	6	0	0	Rawam	0	5	0	25	South	Al-Hardah	Rawam
0	31	0	0	Rijal Al Ma	0	7	0	0	Rawam	0	7	0	0	Rawam	0	5	0	26	Southwest	Al-Naduh	Rawam
0	31	0	0	Rijal Al Ma	0	7	0	0	Rawam	0	7	0	0	Rawam	0	5	0	26	South	Al-Sahid	Rawam
0	30	0	0	Rijal Al Ma	0	6	0	0	Rawam	0	6	0	0	Rawam	0	5	0	25	Southeast	Al-Salb	Rawam
0	0	30	0	Rijal Al Ma	0	0	6	0	Rawam	0	0	6	0	Rawam	0	5	0	25	Southeast	Marwah Al-Shibah	Rawam
0	0	30	0	Rijal Al Ma	0	0	6	0	Rawam	0	0	6	0	Rawam	0	5	0	25	South	Al-Nakhr	Rawam
0	30	0	0	Rijal Al Ma	0	6	0	0	Rawam	0	6	0	0	Rawam	0	5	0	25	South	Al Qasfah	Rawam
0	32	0	0	Rijal Al Ma	0	10	0	0	Rawam	0	10	0	0	Rawam	0	5	0	27	Southwest	Al-Modaf	Rawam
0	32	0	0	Rijal Al Ma	0	10	0	0	Rawam	0	10	0	0	Rawam	0	5	0	27	Southwest	Al-Mawhibah	Rawam
0	35	0	0	Rijal Al Ma	0	15	0	0	Rawam	0	15	0	0	Rawam	0	5	0	30	South	Al-Daji'	Rawam

## Geographical data at the populated area level

The nearest city or village with a hospital					The nearest town or village that have a care center					The nearest town or village that have an education					Distance (Km) - type of road				Direction	Populated area	Emirate or governorate or municipality
Distance (Km) - type of road				City or village	Distance (Km) - type of road				City or village	Distance (Km) - type of road				City or village							
Sea route	Rough	Easy	asphalt		Sea route	Rough	Easy	asphalt		Sea route	Rough	Easy	asphalt		Sea route	Rough	Easy	asphalt			
0	35	0	0	Rijal Al Ma	0	15	0	0	Rawam	0	15	0	0	Rawam	0	5	0	30	South	Hajanah	Rawam
0	5	30	15	Rijal Al Ma	0	0	0	0		0	0	0	0		0	15	0	35	South	Rahwa Al-Bir	Rawam
0	50	0	0	Rijal Al Ma	0	1	0	0	Rawam	0	1	0	0	Rawam	0	10	0	40	South	Al-Hardah	Rawam
0	50	0	0	Rijal Al Ma	0	1	0	0	Rawam	0	1	0	0	Rawam	0	10	0	40	South	Al Khanik	Rawam
0	50	0	0	Rijal Al Ma	0	1	0	0	Rawam	0	1	0	0	Rawam	0	10	0	40	South	Al-Hathmah	Rawam
0	11	0	40	Rijal Al Ma	0	11	0	40	Rijal Al Ma	0	0	0	0		0	11	0	40	South	Allahj	Rawam
0	5	30	15	Rijal Al Ma	0	0	2	0	Rawam	0	0	2	0	Rawam	0	10	0	40	South	Al-Mabdah	Rawam
0	50	0	0	Rijal Al Ma	0	1	0	0	Rawam	0	1	0	0	Rawam	0	10	0	40	South	Al-Atfan	Rawam
0	50	0	0	Rijal Al Ma	0	2	0	0	Rawam	0	2	0	0	Rawam	0	6	0	44	South	Al-Sadrin	Rawam
0	52	0	0	Rijal Al Ma	0	4	0	0	Rawam	0	4	0	0	Rawam	0	8	0	44	South	Qarah	Rawam

## Geographical data at the populated area level

The nearest city or village with a hospital					The nearest town or village that have a care center					The nearest town or village that have an education					Distance (Km) - type of road				Direction	Populated area	Emirate or governorate or municipality
Distance (Km) - type of road				City or village	Distance (Km) - type of road				City or village	Distance (Km) - type of road				City or village							
Sea route	Rough	Easy	asphalt		Sea route	Rough	Easy	asphalt		Sea route	Rough	Easy	asphalt		Sea route	Rough	Easy	asphalt			
0	51	0	0	Rijal Al Ma	0	3	0	0	Rawam	0	3	0	0	Rawam	0	6	0	45	South	Ajawer	Rawam
0	37	0	0	Rijal Al Ma	0	3	0	0	Rawam	0	3	0	0	Rawam	0	2	0	35	South	Shabhah	Rawam
0	35	0	0	Rijal Al Ma	0	2	0	0	Rawam	0	2	0	0	Rawam	0	2	0	33	South	Al-Zulalah	Rawam
0	36	0	0	Rijal Al Ma	0	2	0	0	Rawam	0	2	0	0	Rawam	0	3	0	33	South	Al-Meslab	Rawam
0	37	0	0	Rijal Al Ma	0	0	0	0		0	1	0	0	Rawam	0	3	0	34	South	Al-Mutah	Rawam
0	37	0	0	Rijal Al Ma	0	3	0	0	Rawam	0	2	0	0	Rawam	0	7	0	30	South	Al Demagh	Rawam
0	34	0	4	Rijal Al Ma	0	3	0	0	Rawam	0	2	0	0	Rawam	0	4	0	34	South	Zat Khalfin	Rawam
0	39	0	0	Rijal Al Ma	0	3	0	0	Rawam	0	2	0	0	Rawam	0	3	0	36	South	Al-Nasb	Rawam
0	39	0	0	Rijal Al Ma	0	3	0	0	Rawam	0	2	0	0	Rawam	0	3	0	36	South	Al-Sharaf	Rawam
0	39	0	0	Rijal Al Ma	0	3	0	0	Rawam	0	2	0	0	Rawam	0	3	0	36	South	Zem Qumrah	Rawam



## Geographical data at the populated area level

The nearest city or village with a hospital					The nearest town or village that have a care center					The nearest town or village that have an education					Distance (Km) - type of road				Direction	Populated area	Emirate or governorate or municipality
Distance (Km) - type of road				City or village	Distance (Km) - type of road				City or village	Distance (Km) - type of road				City or village							
Sea route	Rough	Easy	asphalt		Sea route	Rough	Easy	asphalt		Sea route	Rough	Easy	asphalt		Sea route	Rough	Easy	asphalt			
0	40	0	0	Rijal Al Ma	0	3	0	0	Rawam	0	2	0	0	Rawam	0	15	0	25	South	Za Al-Riq	Rawam
0	37	0	0	Rijal Al Ma	0	4	0	0	Rawam	0	4	0	0	Rawam	0	3	0	34	South	Al-Hesn	Rawam
0	37	0	3	Rijal Al Ma	0	4	0	0	Rawam	0	2	0	0	Rawam	0	3	0	37	South	Zat Jerb	Rawam
0	39	0	3	Rijal Al Ma	0	5	0	0	Rawam	0	5	0	0	Rawam	0	12	0	30	South	Al-Jaz'ah	Rawam
0	43	0	3	Rijal Al Ma	0	3	0	0	Rawam	0	3	0	0	Rawam	0	3	0	43	South	Al-A'saf	Rawam
0	37	0	0	Rijal Al Ma	0	6	0	0	Rawam	0	4	0	0	Rawam	0	4	0	33	South	Bajraa	Rawam
0	0	35	0	Rijal Al Ma	0	0	5	0	Rawam	0	0	3	0	Rawam	0	3	0	32	South	Al-Sakhir and Al-Shatan	Rawam
0	0	35	0	Rijal Al Ma	0	0	3	0	Rawam	0	0	3	0	Rawam	0	4	0	31	South	Baraa	Rawam
0	0	39	0	Rijal Al Ma	0	0	6	0	Rawam	0	0	6	0	Rawam	0	4	0	35	South	Jahj	Rawam
0	0	50	0	Rijal Al Ma	0	0	14	0	Rawam	0	0	13	0	Rawam	0	10	0	40	South	Jez'ah Al-Bir	Rawam

## Geographical data at the populated area level

The nearest city or village with a hospital					The nearest town or village that have a care center					The nearest town or village that have an education					Distance (Km) - type of road				Direction	Populated area	Emirate or governorate or municipality
Distance (Km) - type of road				City or village	Distance (Km) - type of road				City or village	Distance (Km) - type of road				City or village							
Sea route	Rough	Easy	asphalt		Sea route	Rough	Easy	asphalt		Sea route	Rough	Easy	asphalt		Sea route	Rough	Easy	asphalt			
0	0	50	0	Rijal Al Ma	0	0	50	0	Rijal Al Ma	0	0	20	0	Rawam	0	10	0	40	South	Al-Faytah	Rawam
0	0	52	0	Rijal Al Ma	0	0	16	0	Rawam	0	0	14	0	Rawam	0	10	0	42	South	Al-Faytan	Rawam
0	0	51	0	Rijal Al Ma	0	0	16	0	Rawam	0	0	15	0	Rawam	0	11	0	40	South	Rahwa Nat'	Rawam
0	39	0	0	Rijal Al Ma	0	16	0	0	Rawam	0	15	0	0	Rawam	0	9	0	30	South	Al Mafza	Rawam
0	39	0	0	Rijal Al Ma	0	16	0	0	Rawam	0	15	0	0	Rawam	0	4	0	35	South	Ma'dah	Rawam
0	40	0	0	Rijal Al Ma	0	16	0	0	Rawam	0	15	0	0	Rawam	0	5	0	35	South	Za Al-Tarayim	Rawam
0	39	0	0	Rijal Al Ma	0	16	0	0	Rawam	0	15	0	0	Rawam	0	4	0	35	South	Al-Ghamrah	Rawam
0	36	0	3	Rijal Al Ma	0	10	0	0	Rawam	0	0	0	0		0	9	0	30	South	Al-Zohrah	Rawam
0	39	0	0	Rijal Al Ma	0	16	0	0	Rawam	0	2	0	0	Rawam	0	4	0	35	South	Al-Hajib	Rawam
0	40	0	0	Rijal Al Ma	0	16	0	0	Rawam	0	2	0	0	Rawam	0	5	0	35	South	Al-Msa'id	Rawam

## Geographical data at the populated area level

The nearest city or village with a hospital					The nearest town or village that have a care center					The nearest town or village that have an education					Distance (Km) - type of road				Direction	Populated area	Emirate or governorate or municipality
Distance (Km) - type of road				City or village	Distance (Km) - type of road				City or village	Distance (Km) - type of road				City or village							
Sea route	Rough	Easy	asphalt		Sea route	Rough	Easy	asphalt		Sea route	Rough	Easy	asphalt		Sea route	Rough	Easy	asphalt			
0	41	0	0	Rijal Al Ma	0	16	0	0	Rawam	0	3	0	0	Rawam	0	6	0	35	South	Al-Ardah	Rawam
0	41	0	0	Rijal Al Ma	0	16	0	0	Rawam	0	4	0	0	Rawam	0	5	0	36	South	Al Hadbaa	Rawam
0	41	0	0	Rijal Al Ma	0	16	0	0	Rawam	0	3	0	0	Rawam	0	5	0	36	South	Matbah	Rawam
0	50	0	0	Rijal Al Ma	0	16	0	0	Rawam	0	9	0	0	Rawam	0	10	0	40	South	Al-Khetf	Rawam
0	50	0	0	Rijal Al Ma	0	16	0	0	Rawam	0	9	0	0	Rawam	0	10	0	40	South	Al-Maymnah	Rawam
0	0	3	24	Rijal Al Ma	0	0	3	12	Rawam	0	3	0	24	Rijal Al Ma	0	0	3	24	South	Al Humah	Rawam
0	27	0	0	Rijal Al Ma	0	16	0	0	Rawam	0	1	0	0	Rawam	0	3	0	24	South	Al-Malhah	Rawam
0	27	0	0	Rijal Al Ma	0	16	0	0	Rawam	0	1	0	0	Rawam	0	4	0	23	South	Al-Malbah	Rawam
0	28	0	0	Rijal Al Ma	0	16	0	0	Rawam	0	1	0	0	Rawam	0	5	0	23	South	Al-Qa'bah	Rawam
0	30	0	0	Rijal Al Ma	0	16	0	0	Rawam	0	5	0	0	Rawam	0	3	0	27	South	Al Attf	Rawam

## Geographical data at the populated area level

The nearest city or village with a hospital					The nearest town or village that have a care center					The nearest town or village that have an education					Distance (Km) - type of road				Direction	Populated area	Emirate or governorate or municipality
Distance (Km) - type of road				City or village	Distance (Km) - type of road				City or village	Distance (Km) - type of road				City or village							
Sea route	Rough	Easy	asphalt		Sea route	Rough	Easy	asphalt		Sea route	Rough	Easy	asphalt		Sea route	Rough	Easy	asphalt			
0	31	0	0	Rijal Al Ma	0	16	0	0	Rawam	0	6	0	0	Rawam	0	5	0	26	South	Al-Jaz'ah (Dermay)	Rawam
0	31	0	0	Rijal Al Ma	0	16	0	0	Rawam	0	7	0	0	Rawam	0	5	0	26	South	Dermay	Rawam
0	32	0	0	Rijal Al Ma	0	16	0	0	Rawam	0	8	0	0	Rawam	0	6	0	26	South	hathmah Al-Meshbah	Rawam
0	32	0	0	Rijal Al Ma	0	2	0	0	Rawam	0	2	0	0	Rawam	0	6	0	26	South	Al-Hajar	Rawam
0	32	0	0	Rijal Al Ma	0	16	0	0	Rawam	0	11	0	0	Rawam	0	6	0	26	South	Allahj	Rawam
0	33	0	0	Rijal Al Ma	0	14	0	0	Rawam	0	13	0	0	Rawam	0	6	0	27	South	Al-A'saf	Rawam
0	45	0	0	Rijal Al Ma	0	17	0	0	Rawam	0	16	0	0	Rawam	0	15	0	30	South	Shasran	Rawam
0	50	0	0	Rijal Al Ma	0	17	0	0	Rawam	0	20	0	0	Rawam	0	10	0	40	South	Al Harij	Rawam
0	20	0	25	Rijal Al Ma	0	8	0	0	Rawam	0	5	0	0	Rawam	0	20	0	25	South	Al-Rahah	Rawam
0	42	0	0	Rijal Al Ma	0	15	0	0	Rijal Al Ma	0	15	0	0	Rijal Al Ma	0	0	0	42	South	Me'yas	Rawam

## Geographical data at the populated area level

The nearest city or village with a hospital					The nearest town or village that have a care center					The nearest town or village that have an education					Distance (Km) - type of road				Direction	Populated area	Emirate or governorate or municipality
Distance (Km) - type of road				City or village	Distance (Km) - type of road				City or village	Distance (Km) - type of road				City or village							
Sea route	Rough	Easy	asphalt		Sea route	Rough	Easy	asphalt		Sea route	Rough	Easy	asphalt		Sea route	Rough	Easy	asphalt			
0	0	0	25	Rijal Al Ma	0	0	2	2	Wasaneb	0	0	2	2	Wasaneb	0	0	0	25	Northwest	Bahan	Wasaneb
0	0	0	14	Rijal Al Ma	0	0	0	5	Wasaneb	0	0	0	5	Wasaneb	0	2	0	12	Northwest	Al-Ghebrah	Wasaneb
0	0	1	13	Rijal Al Ma	0	0	1	3	Wasaneb	0	0	1	3	Wasaneb	0	0	1	13	North	Al Fasm	Wasaneb
0	0	0	14	Rijal Al Ma	0	0	0	3	Wasaneb	0	0	0	3	Wasaneb	0	0	1	13	North	Zohra Qahdah	Wasaneb
0	0	0	14	Rijal Al Ma	0	0	0	3	Wasaneb	0	0	0	3	Wasaneb	0	1	0	13	West	Zi Hasim	Wasaneb
0	0	0	15	Rijal Al Ma	0	0	0	4	Wasaneb	0	0	0	4	Wasaneb	0	2	0	13	South	Al-Maymin	Wasaneb
0	0	0	18	Rijal Al Ma	0	0	0	0	Wasaneb	0	0	0	0	Wasaneb	0	0	0	18	South	Watan and Sanib	Wasaneb
0	0	0	18	Rijal Al Ma	0	0	0	2	Wasaneb	0	0	0	2	Wasaneb	0	4	0	14	North	Atf Al-Rit	Wasaneb
0	0	1	17	Rijal Al Ma	0	0	1	1	Wasaneb	0	0	1	1	Wasaneb	0	0	1	17	East	Al-Odah	Wasaneb
0	0	19	0	Rijal Al Ma	0	0	3	0	Wasaneb	0	0	3	0	Wasaneb	0	4	0	15	East	Hamazin	Wasaneb

## Geographical data at the populated area level

The nearest city or village with a hospital					The nearest town or village that have a care center					The nearest town or village that have an education					Distance (Km) - type of road				Direction	Populated area	Emirate or governorate or municipality
Distance (Km) - type of road				City or village	Distance (Km) - type of road				City or village	Distance (Km) - type of road				City or village							
Sea route	Rough	Easy	asphalt		Sea route	Rough	Easy	asphalt		Sea route	Rough	Easy	asphalt		Sea route	Rough	Easy	asphalt			
0	0	18	0	Rijal Al Ma	0	0	4	0	Wasaneb	0	0	4	0	Wasaneb	0	3	0	15	East	Al Khanik	Wasaneb
0	0	1	18	Rijal Al Ma	0	0	1	1	Wasaneb	0	0	1	1	Wasaneb	0	0	1	18	East	Al-Hathran	Wasaneb
0	19	0	0	Rijal Al Ma	0	3	0	0	Wasaneb	0	3	0	0	Wasaneb	0	0	1	18	East	Al-Hasyaa	Wasaneb
0	20	0	0	Rijal Al Ma	0	2	0	0	Wasaneb	0	2	0	0	Wasaneb	0	1	0	19	East	Al-Sadr	Wasaneb
0	0	0	0		0	0	0	0		0	0	0	0		0	0	0	30	East	Ahad Rafidah	Ahad Rufaydah
0	0	0	12	Ahad Rufaydah	0	0	0	12	Ahad Rufaydah	0	0	0	12	Ahad Rufaydah	0	0	0	12	Southeast	Al-Qarhaa	Ahad Rufaydah
0	0	0	15	Ahad Rufaydah	0	0	0	15	Ahad Rufaydah	0	0	0	15	Ahad Rufaydah	0	0	0	15	Southeast	Anqarah	Ahad Rufaydah
0	0	0	16	Ahad Rufaydah	0	0	0	16	Ahad Rufaydah	0	0	0	16	Ahad Rufaydah	0	0	0	16	Southeast	Al-Jom'ah	Ahad Rufaydah
0	0	0	20	Ahad Rufaydah	0	0	0	20	Ahad Rufaydah	0	0	0	20	Ahad Rufaydah	0	0	0	20	Southeast	Al Raqi'	Ahad Rufaydah
0	0	0	23	Ahad Rufaydah	0	0	0	23	Ahad Rufaydah	0	0	0	23	Ahad Rufaydah	0	0	0	23	Southeast	Al-Hamrir	Ahad Rufaydah

## Geographical data at the populated area level

The nearest city or village with a hospital					The nearest town or village that have a care center					The nearest town or village that have an education					Distance (Km) - type of road				Direction	Populated area	Emirate or governorate or municipality
Distance (Km) - type of road				City or village	Distance (Km) - type of road				City or village	Distance (Km) - type of road				City or village							
Sea route	Rough	Easy	asphalt		Sea route	Rough	Easy	asphalt		Sea route	Rough	Easy	asphalt		Sea route	Rough	Easy	asphalt			
0	0	0	12	Ahad Rufaydah	0	0	0	1	Al Wadeen	0	0	0	0		0	0	0	12	West	Al-Wadyin Station	Al Wadeen
0	0	0	12	Ahad Rufaydah	0	0	0	1	Al Wadeen	0	0	0	1	Al Wadeen	0	0	0	4	Southwest	Al Amer	Al Wadeen
0	0	0	15	Ahad Rufaydah	0	0	0	2	Al Wadeen	0	0	0	2	Al Wadeen	0	0	0	3	South	Al Beshr	Al Wadeen
0	0	0	15	Ahad Rufaydah	0	0	0	2	Al Wadeen	0	0	0	2	Al Wadeen	0	0	0	6	South	Al Sarhan (Al-Fara'ah)	Al Wadeen
0	0	0	15	Ahad Rufaydah	0	0	0	2	Al Wadeen	0	0	0	0		0	0	0	6	South	Al Behath	Al Wadeen
0	0	0	17	Ahad Rufaydah	0	0	0	2	Al Wadeen	0	0	0	2	Al Wadeen	0	0	0	8	South	Al Bayi'	Al Wadeen
0	0	0	18	Ahad Rufaydah	0	0	0	3	Al Wadeen	0	0	0	3	Al Wadeen	0	0	0	2	Northeast	Al-Ser Al-Sha'er	Al Wadeen
0	0	0	19	Ahad Rufaydah	0	0	0	3	Al Wadeen	0	0	0	3	Al Wadeen	0	0	0	4	Northeast	Al-Hemran (Al-Mathnah)	Al Wadeen
0	0	0	15	Ahad Rufaydah	0	0	0	1	Al Wadeen	0	0	0	0		0	0	0	7	East	Al-Wasat (Bni Wahb)	Al Wadeen
0	0	0	16	Ahad Rufaydah	0	0	0	0		0	0	0	0		0	0	0	3	East	Al-Samikhah	Al Wadeen

## Geographical data at the populated area level

The nearest city or village with a hospital					The nearest town or village that have a care center					The nearest town or village that have an education					Distance (Km) - type of road				Direction	Populated area	Emirate or governorate or municipality
Distance (Km) - type of road				City or village	Distance (Km) - type of road				City or village	Distance (Km) - type of road				City or village							
Sea route	Rough	Easy	asphalt		Sea route	Rough	Easy	asphalt		Sea route	Rough	Easy	asphalt		Sea route	Rough	Easy	asphalt			
0	0	0	17	Ahad Rufaydah	0	0	0	3	Al Wadeen	0	0	0	3	Al Wadeen	0	0	0	5	Southeast	Al-Manaqi'	Al Wadeen
0	0	0	17	Ahad Rufaydah	0	0	0	2	Al Wadeen	0	0	0	2	Al Wadeen	0	0	0	5	East	Al Marir	Al Wadeen
0	0	0	17	Ahad Rufaydah	0	0	0	4	Al Wadeen	0	0	0	4	Al Wadeen	0	0	0	8	East	Al-Makhlutah	Al Wadeen
0	0	0	18	Ahad Rufaydah	0	0	0	2	Al Wadeen	0	0	0	2	Al Wadeen	0	0	0	2	East	Al-Jazi'	Al Wadeen
0	0	0	18	Ahad Rufaydah	0	0	0	2	Al Wadeen	0	0	0	2	Al Wadeen	0	0	0	9	Northeast	Al-ma'azib	Al Wadeen
0	0	0	13	Ahad Rufaydah	0	0	0	7	Al Wadeen	0	0	0	7	Al Wadeen	0	0	0	7	East	Al-Lut (Al-Qa'mah)	Al Wadeen
0	0	0	25	Ahad Rufaydah	0	0	0	15	Al Wadeen	0	0	0	15	Al Wadeen	0	0	0	32	East	Al-Morab' Al lut	Al Wadeen
0	0	0	30	Ahad Rufaydah	0	0	0	2	Al Wadeen	0	0	0	2	Al Wadeen	0	0	0	34	West	Al Aqalah	Al Wadeen
0	0	0	30	Ahad Rufaydah	0	0	0	0		0	0	0	0		0	0	0	3	West	King Faysal Charity Town	Al Wadeen
0	0	0	32	Ahad Rufaydah	0	0	0	8	Al Wadeen	0	0	0	8	Al Wadeen	0	0	0	6	Southwest	Allahy	Al Wadeen



## Geographical data at the populated area level

The nearest city or village with a hospital					The nearest town or village that have a care center					The nearest town or village that have an education					Distance (Km) - type of road				Direction	Populated area	Emirate or governorate or municipality
Distance (Km) - type of road				City or village	Distance (Km) - type of road				City or village	Distance (Km) - type of road				City or village							
Sea route	Rough	Easy	asphalt		Sea route	Rough	Easy	asphalt		Sea route	Rough	Easy	asphalt		Sea route	Rough	Easy	asphalt			
0	0	0	33	Ahad Rufaydah	0	0	0	8	Al Wadeen	0	0	0	8	Al Wadeen	0	0	0	10	Southwest	Al-Dakhul	Al Wadeen
0	0	0	20	Ahad Rufaydah	0	0	0	0		0	0	0	0		0	0	0	10	Southwest	Al Al-Bathaa	Al Wadeen
0	0	0	21	Ahad Rufaydah	0	0	0	1	Al Wadeen	0	0	0	1	Al Wadeen	0	0	0	11	South	Al Zaqum	Al Wadeen
0	0	0	25	Ahad Rufaydah	0	0	0	1	Al Wadeen	0	0	0	1	Al Wadeen	0	0	0	10	South	Al Hadilah	Al Wadeen
0	0	0	35	Ahad Rufaydah	0	0	0	0		0	0	0	0		0	0	0	20	South	Al Halamy	Al Wadeen
0	0	0	30	Ahad Rufaydah	0	0	0	9	Al Wadeen	0	0	0	9	Al Wadeen	0	0	0	25	South	Al-Mabin	Al Wadeen
0	0	0	35	Ahad Rufaydah	0	0	0	2	Al Wadeen	0	0	0	2	Al Wadeen	0	0	0	30	South	Asdah	Al Wadeen
0	0	0	50	Ahad Rufaydah	0	0	0	0		0	0	0	10	Al Wadeen	0	0	0	40	South	Safhan	Al Wadeen
0	0	0	15	Ahad Rufaydah	0	0	0	3	Al Wadeen	0	0	0	0		0	0	0	3	North	Al Al-Dammam	Al Wadeen
0	0	0	17	Ahad Rufaydah	0	0	0	2	Al Wadeen	0	0	0	2	Al Wadeen	0	0	0	2	North	Al Najeh	Al Wadeen

## Geographical data at the populated area level

The nearest city or village with a hospital					The nearest town or village that have a care center					The nearest town or village that have an education					Distance (Km) - type of road				Direction	Populated area	Emirate or governorate or municipality
Distance (Km) - type of road				City or village	Distance (Km) - type of road				City or village	Distance (Km) - type of road				City or village							
Sea route	Rough	Easy	asphalt		Sea route	Rough	Easy	asphalt		Sea route	Rough	Easy	asphalt		Sea route	Rough	Easy	asphalt			
0	0	0	22	Ahad Rufaydah	0	0	0	3	Al Wadeen	0	0	0	3	Al Wadeen	0	0	0	3	Northwest	Al Banhy	Al Wadeen
0	0	0	18	Ahad Rufaydah	0	0	0	3	Al Wadeen	0	0	0	3	Al Wadeen	0	0	0	2	Northwest	Al Azb	Al Wadeen
0	0	0	22	Ahad Rufaydah	0	0	0	5	Al Wadeen	0	0	0	5	Al Wadeen	0	0	0	12	Northwest	Al Majrah	Al Wadeen
0	0	0	15	Ahad Rufaydah	0	0	0	4	Al Wadeen	0	0	0	4	Al Wadeen	0	0	0	3	North	As Safraa	Al Wadeen
0	0	0	23	Ahad Rufaydah	0	0	0	6	Al Wadeen	0	0	0	6	Al Wadeen	0	0	0	26	North	Al-Farz Al Al-Hejl	Al Wadeen
0	0	0	24	Ahad Rufaydah	0	0	0	6	Al Wadeen	0	0	0	6	Al Wadeen	0	0	0	28	Northwest	Wajiha Al Al-Hejl	Al Wadeen
0	0	0	25	Ahad Rufaydah	0	0	0	5	Al Wadeen	0	0	0	5	Al Wadeen	0	0	0	27	Northwest	Al-Mashaqah	Al Wadeen
0	0	10	16	Ahad Rufaydah	0	0	4	0	Al Wadeen	0	0	3	0	Al Wadeen	0	0	0	30	Northwest	Al-Faqa Eis Al Hejl Asfal Atud	Al Wadeen
0	0	0	25	Ahad Rufaydah	0	0	0	0		0	0	0	1	Al Wadeen	0	0	0	15	West	Al Majma'	Al Wadeen
0	0	0	26	Ahad Rufaydah	0	0	0	1	Al Wadeen	0	0	0	0		0	0	0	27	West	Zeibah Al Al-Jehl	Al Wadeen

## Geographical data at the populated area level

The nearest city or village with a hospital					The nearest town or village that have a care center					The nearest town or village that have an education					Distance (Km) - type of road				Direction	Populated area	Emirate or governorate or municipality
Distance (Km) - type of road				City or village	Distance (Km) - type of road				City or village	Distance (Km) - type of road				City or village							
Sea route	Rough	Easy	asphalt		Sea route	Rough	Easy	asphalt		Sea route	Rough	Easy	asphalt		Sea route	Rough	Easy	asphalt			
0	0	0	30	Ahad Rufaydah	0	0	0	0		0	0	0	0		0	0	0	30	East	Al Ieghr	Alfaraaien
0	0	0	26	Ahad Rufaydah	0	0	0	7	Alfaraaien	0	0	0	1	Alfaraaien	0	0	0	7	Northwest	Al Sulayman (Al Merda)	Alfaraaien
0	0	0	27	Ahad Rufaydah	0	0	0	4	Alfaraaien	0	0	0	4	Alfaraaien	0	0	0	4	Northwest	Al Shubah	Alfaraaien
0	0	0	28	Ahad Rufaydah	0	0	0	8	Alfaraaien	0	0	0	0		0	0	0	8	West	Al Nader	Alfaraaien
0	0	0	27	Ahad Rufaydah	0	0	0	3	Alfaraaien	0	0	0	3	Alfaraaien	0	0	0	3	West	Al Suhail	Alfaraaien
0	0	0	28	Ahad Rufaydah	0	0	0	5	Alfaraaien	0	0	0	5	Alfaraaien	0	0	0	5	Southwest	Al Sahil	Alfaraaien
0	0	0	28	Ahad Rufaydah	0	0	0	3	Alfaraaien	0	0	0	3	Alfaraaien	0	0	0	3	Northwest	Al Arinah	Alfaraaien
0	0	0	30	Ahad Rufaydah	0	0	0	2	Alfaraaien	0	0	0	2	Alfaraaien	0	0	0	2	Southeast	Al Ramih	Alfaraaien
0	0	0	36	Ahad Rufaydah	0	0	0	6	Alfaraaien	0	0	0	0		0	0	0	6	Southeast	Al Omrah	Alfaraaien
0	0	0	35	Ahad Rufaydah	0	0	0	7	Alfaraaien	0	0	0	4	Alfaraaien	0	0	0	7	Southeast	Al Al-Sawad	Alfaraaien

## Geographical data at the populated area level

The nearest city or village with a hospital					The nearest town or village that have a care center					The nearest town or village that have an education					Distance (Km) - type of road				Direction	Populated area	Emirate or governorate or municipality
Distance (Km) - type of road				City or village	Distance (Km) - type of road				City or village	Distance (Km) - type of road				City or village							
Sea route	Rough	Easy	asphalt		Sea route	Rough	Easy	asphalt		Sea route	Rough	Easy	asphalt		Sea route	Rough	Easy	asphalt			
0	0	0	33	Ahad Rufaydah	0	0	0	7	Alfaraaien	0	0	0	7	Alfaraaien	0	0	0	7	Southeast	Al-Masma'	Alfaraaien
0	0	0	35	Ahad Rufaydah	0	0	0	9	Alfaraaien	0	0	0	0		0	0	0	9	South	Al Al-Adbaa	Alfaraaien
0	0	0	34	Ahad Rufaydah	0	0	0	3	Alfaraaien	0	0	0	0		0	0	0	3	South	Al Al-Dahis	Alfaraaien
0	0	0	26	Ahad Rufaydah	0	0	0	6	Alfaraaien	0	0	0	6	Alfaraaien	0	0	0	6	Northwest	Al Sa'ya	Alfaraaien
0	0	0	34	Ahad Rufaydah	0	0	0	4	Alfaraaien	0	0	0	0		0	0	0	4	East	Al Mekr	Alfaraaien
0	0	0	40	Ahad Rufaydah	0	0	0	15	Alfaraaien	0	0	0	2	Alfaraaien	0	0	0	15	North	Dur Al-Jara'ah	Alfaraaien
0	0	0	36	Ahad Rufaydah	0	0	0	15	Alfaraaien	0	0	0	4	Alfaraaien	0	0	0	15	North	Al natish (Al Hetlan)	Alfaraaien
0	0	0	37	Ahad Rufaydah	0	0	0	16	Alfaraaien	0	0	0	4	Alfaraaien	0	0	0	16	North	Al-Dars	Alfaraaien
0	0	0	45	Ahad Rufaydah	0	0	0	15	Alfaraaien	0	0	0	4	Alfaraaien	0	0	0	15	North	Al-Irq	Alfaraaien
0	0	0	40	Ahad Rufaydah	0	0	0	15	Alfaraaien	0	0	0	0		0	0	0	15	Northeast	Al Maghhur	Alfaraaien

## Geographical data at the populated area level

The nearest city or village with a hospital					The nearest town or village that have a care center					The nearest town or village that have an education					Distance (Km) - type of road				Direction	Populated area	Emirate or governorate or municipality
Distance (Km) - type of road				City or village	Distance (Km) - type of road				City or village	Distance (Km) - type of road				City or village							
Sea route	Rough	Easy	asphalt		Sea route	Rough	Easy	asphalt		Sea route	Rough	Easy	asphalt		Sea route	Rough	Easy	asphalt			
0	0	0	35	Ahad Rufaydah	0	0	0	18	Alfaraaien	0	0	0	2	Alfaraaien	0	0	0	18	Northeast	Sarayim and Al Ajbah	Alfaraaien
0	0	0	40	Ahad Rufaydah	0	0	0	10	Alfaraaien	0	0	0	0		0	0	0	10	East	Al Adraj Al-Jarw	Alfaraaien
0	0	0	50	Ahad Rufaydah	0	0	0	25	Alfaraaien	0	0	0	25	Alfaraaien	0	0	0	25	East	Najd Al-Hajlah	Alfaraaien
0	0	0	45	Ahad Rufaydah	0	0	0	20	Alfaraaien	0	0	0	20	Alfaraaien	0	0	0	20	East	Al Khanq	Alfaraaien
0	0	0	50	Ahad Rufaydah	0	0	0	25	Alfaraaien	0	0	0	25	Alfaraaien	0	0	0	25	East	Al-Habqah	Alfaraaien
0	0	0	45	Ahad Rufaydah	0	0	0	32	Alfaraaien	0	0	0	32	Alfaraaien	0	0	0	32	Northeast	Dur Al-Tahin	Alfaraaien
0	0	0	25	Ahad Rufaydah	0	0	0	0		0	0	0	0		0	0	0	25	Southeast	Al Ghilan	Sha'f Jarma
0	0	0	27	Ahad Rufaydah	0	0	0	3	Sha'f Jarma	0	0	0	3	Sha'f Jarma	0	0	0	3	East	Ser Zyab	Sha'f Jarma
0	0	0	25	Ahad Rufaydah	0	0	0	2	Sha'f Jarma	0	0	0	2	Sha'f Jarma	0	0	0	2	North	Al-Namsah	Sha'f Jarma
0	0	0	28	Ahad Rufaydah	0	0	0	1	Sha'f Jarma	0	0	0	1	Sha'f Jarma	0	0	0	1	South	Al Delhim	Sha'f Jarma

## Geographical data at the populated area level

The nearest city or village with a hospital					The nearest town or village that have a care center					The nearest town or village that have an education					Distance (Km) - type of road				Direction	Populated area	Emirate or governorate or municipality
Distance (Km) - type of road				City or village	Distance (Km) - type of road				City or village	Distance (Km) - type of road				City or village							
Sea route	Rough	Easy	asphalt		Sea route	Rough	Easy	asphalt		Sea route	Rough	Easy	asphalt		Sea route	Rough	Easy	asphalt			
0	0	0	20	Ahad Rufaydah	0	0	0	4	Sha'f Jarma	0	0	0	4	Sha'f Jarma	0	0	0	4	North	Wadi Zayd	Sha'f Jarma
0	0	0	21	Ahad Rufaydah	0	0	0	4	Sha'f Jarma	0	0	0	4	Sha'f Jarma	0	0	0	4	Northwest	Al Salamah	Sha'f Jarma
0	0	0	27	Ahad Rufaydah	0	0	0	5	Sha'f Jarma	0	0	0	5	Sha'f Jarma	0	0	0	5	Southeast	Al Al-Tawil	Sha'f Jarma
0	0	0	29	Ahad Rufaydah	0	0	0	6	Sha'f Jarma	0	0	0	0		0	0	0	6	Southeast	Al-Hadbah	Sha'f Jarma
0	0	0	30	Ahad Rufaydah	0	0	0	6	Sha'f Jarma	0	0	0	6	Sha'f Jarma	0	0	0	6	Southwest	Al Hasim	Sha'f Jarma
0	0	0	30	Ahad Rufaydah	0	0	0	6	Sha'f Jarma	0	0	0	6	Sha'f Jarma	0	0	0	6	South	Al Shebrin	Sha'f Jarma
0	0	0	31	Ahad Rufaydah	0	0	0	7	Sha'f Jarma	0	0	0	6	Sha'f Jarma	0	0	0	7	South	Erab and its Badia	Sha'f Jarma
0	0	0	31	Ahad Rufaydah	0	0	0	7	Sha'f Jarma	0	0	0	0		0	0	0	7	Southeast	Al Zoheir	Sha'f Jarma
0	0	0	31	Ahad Rufaydah	0	0	0	4	Sha'f Jarma	0	0	0	2	Sha'f Jarma	0	0	0	4	South	Al Al-Sheikh	Sha'f Jarma
0	0	0	33	Ahad Rufaydah	0	0	0	4	Sha'f Jarma	0	0	0	1	Sha'f Jarma	0	0	0	4	Southwest	Al Abbas	Sha'f Jarma

## Geographical data at the populated area level

The nearest city or village with a hospital					The nearest town or village that have a care center					The nearest town or village that have an education					Distance (Km) - type of road				Direction	Populated area	Emirate or governorate or municipality
Distance (Km) - type of road				City or village	Distance (Km) - type of road				City or village	Distance (Km) - type of road				City or village							
Sea route	Rough	Easy	asphalt		Sea route	Rough	Easy	asphalt		Sea route	Rough	Easy	asphalt		Sea route	Rough	Easy	asphalt			
0	0	0	0		0	0	0	0		0	0	0	0		0	0	0	160	South	Dhahran Al Janub	Zahran Al Janub
0	0	0	28	Zahran Al Janub	0	0	0	28	Zahran Al Janub	0	0	0	0		0	0	0	28	North	Al-Malhah	Zahran Al Janub
0	0	0	5	Zahran Al Janub	0	0	0	5	Zahran Al Janub	0	0	0	5	Zahran Al Janub	0	0	0	5	Northwest	Al Rashied	Zahran Al Janub
0	0	0	7	Zahran Al Janub	0	0	0	7	Zahran Al Janub	0	0	0	7	Zahran Al Janub	0	0	0	7	Northwest	Al Seyar	Zahran Al Janub
0	0	0	9	Zahran Al Janub	0	0	0	9	Zahran Al Janub	0	0	0	9	Zahran Al Janub	0	0	0	9	Northwest	Al Sahamy	Zahran Al Janub
0	0	0	14	Zahran Al Janub	0	0	0	14	Zahran Al Janub	0	0	0	3	Al Ghoul	0	0	0	14	Northwest	Ain Al-Dab'	Zahran Al Janub
0	10	0	0	Zahran Al Janub	0	10	0	0	Zahran Al Janub	0	10	0	0	Zahran Al Janub	0	10	0	0	North	Oshah Al-Khanq	Zahran Al Janub
0	0	0	38	Zahran Al Janub	0	0	0	0		0	0	0	0		0	0	0	38	Northwest	Wadi Al-Majazah Villages	Zahran Al Janub
0	0	0	18	Zahran Al Janub	0	0	0	0		0	0	0	0		0	0	0	18	North	Wadi Melah Villages	Zahran Al Janub
0	0	0	19	Zahran Al Janub	0	0	0	19	Zahran Al Janub	0	0	0	0		0	0	0	19	North	Wadi Rashad Villages	Zahran Al Janub

## Geographical data at the populated area level

The nearest city or village with a hospital				The nearest town or village that have a care center					The nearest town or village that have an education					Distance (Km) - type of road				Direction	Populated area	Emirate or governorate or municipality	
Distance (Km) - type of road				City or village	Distance (Km) - type of road				City or village	Distance (Km) - type of road											City or village
Sea route	Rough	Easy	asphalt		Sea route	Rough	Easy	asphalt		City or village	Sea route	Rough	Easy	asphalt	City or village	Sea route	Rough	Easy	asphalt		
0	0	0	45		0	0	0	0		0	0	0	0		0	0	0	135	North	Al-Khadraa (Al-Anabis)	Al Faydh
0	0	0	45		0	0	0	1	Al Faydh	0	0	0	1	Al Faydh	0	0	0	1	North	Al Gheraa	Al Faydh
0	0	0	43		0	0	0	1	Al Faydh	0	0	0	0		0	0	0	1	West	Dahr	Al Faydh
0	0	0	40		0	0	0	4	Al Faydh	0	0	0	4	Al Faydh	0	0	0	4	Southwest	Al Qat'	Al Faydh
0	0	0	40		0	0	0	3	Al Faydh	0	0	0	3	Al Faydh	0	0	0	3	Southwest	Al-Seman	Al Faydh
0	0	0	43		0	0	0	4	Al Faydh	0	0	0	1	Al Faydh	0	0	0	4	West	Al-Beqar	Al Faydh
0	0	0	40		0	0	0	3	Al Faydh	0	0	0	3	Al Faydh	0	0	0	3	Southwest	Al-Jaha (Al-Reyash)	Al Faydh
0	0	0	47		0	0	0	3	Al Faydh	0	0	0	3	Al Faydh	0	0	0	3	Southwest	Al-Alsa'n	Al Faydh
0	0	0	49		0	0	0	3	Al Faydh	0	0	0	0		0	0	0	3	Northeast	Al-Shaqhah (Al-Masay'ah)	Al Faydh
0	0	0	43		0	0	0	3	Al Faydh	0	0	0	1	Al Faydh	0	0	0	3	North	Al-Namish and Al Dabis	Al Faydh



## Geographical data at the populated area level

The nearest city or village with a hospital				The nearest town or village that have a care center					The nearest town or village that have an education					Distance (Km) - type of road				Direction	Populated area	Emirate or governorate or municipality	
Distance (Km) - type of road				City or village	Distance (Km) - type of road				City or village	Distance (Km) - type of road											City or village
Sea route	Rough	Easy	asphalt		Sea route	Rough	Easy	asphalt		City or village	Sea route	Rough	Easy	asphalt	City or village	Sea route	Rough	Easy	asphalt		
0	0	0	43		0	0	0	7	Al Faydh	0	0	0	0		0	0	0	7	North	Al Mathnah	Al Faydh
0	0	0	43		0	0	0	14	Al Faydh	0	0	0	1	Al Faydh	0	0	0	14	North	Al-Rajl	Al Faydh
0	0	0	42		0	0	0	12	Al Faydh	0	0	0	1	Al Faydh	0	0	0	12	North	Mahd Al-Sariyah	Al Faydh
0	0	0	45		0	0	0	9	Al Faydh	0	0	0	2	Al Faydh	0	0	0	9	North	Al-Maghniyat	Al Faydh
0	0	0	43		0	0	0	11	Al Faydh	0	0	0	4	Al Faydh	0	0	0	11	Northwest	Al-Rajilah	Al Faydh
0	0	0	43		0	0	0	13	Al Faydh	0	0	0	6	Al Faydh	0	0	0	13	Northwest	Al-An Jarb Al-Qadb	Al Faydh
0	0	0	45		0	0	0	13	Al Faydh	0	0	0	6	Al Faydh	0	0	0	13	Northwest	Al-Qunas	Al Faydh
0	0	0	43		0	0	0	15	Al Faydh	0	0	0	8	Al Faydh	0	0	0	15	Northwest	Al-Zebrah	Al Faydh
0	0	0	45		0	0	0	10	Al Faydh	0	0	0	3	Al Faydh	0	0	0	10	North	Al-Ju'ran	Al Faydh
0	0	0	45		0	0	0	11	Al Faydh	0	0	0	1	Al Faydh	0	0	0	11	North	Al-Ma'qil	Al Faydh

## Geographical data at the populated area level

The nearest city or village with a hospital				The nearest town or village that have a care center					The nearest town or village that have an education					Distance (Km) - type of road				Direction	Populated area	Emirate or governorate or municipality	
Distance (Km) - type of road				City or village	Distance (Km) - type of road				City or village	Distance (Km) - type of road											City or village
Sea route	Rough	Easy	asphalt		Sea route	Rough	Easy	asphalt		City or village	Sea route	Rough	Easy	asphalt	City or village	Sea route	Rough	Easy	asphalt		
0	0	0	42		0	0	0	7	Al Faydh	0	0	0	1	Al Faydh	0	0	0	7	North	Mahd Al-Faqu'ah	Al Faydh
0	0	0	40		0	0	0	9	Al Faydh	0	0	0	4	Al Faydh	0	0	0	9	North	Al-Ghamir	Al Faydh
0	0	0	52		0	0	0	2	Al Faydh	0	0	0	2	Al Faydh	0	0	0	2	East	Al-Khamjat	Al Faydh
0	0	0	53		0	0	0	3	Al Faydh	0	0	0	3	Al Faydh	0	0	0	3	East	Al-Bazim (Al-Atf)	Al Faydh
0	0	0	51		0	0	0	3	Al Faydh	0	0	0	3	Al Faydh	0	0	0	3	East	Al-Matar	Al Faydh
0	0	0	51		0	0	0	3	Al Faydh	0	0	0	3	Al Faydh	0	0	0	3	East	Elaf and Al-Hamlah	Al Faydh
0	0	0	51		0	0	0	4	Al Faydh	0	0	0	3	Al Faydh	0	0	0	4	East	Al Yi'la Al Shabib	Al Faydh
0	0	0	52		0	0	0	18	Al Refgha	0	0	0	18	Al Refgha	0	0	0	40	Southeast	Al-Ezar	Al Faydh
0	0	0	16	Zahrn Al Janub	0	0	0	0		0	0	0	0		0	0	0	16	West	Ulab	Ulab
0	0	0	15	Zahrn Al Janub	0	0	0	3	Ulab	0	0	0	3	Ulab	0	0	0	3	North	Al-Dahrah	Ulab

## Geographical data at the populated area level

The nearest city or village with a hospital					The nearest town or village that have a care center					The nearest town or village that have an education					Distance (Km) - type of road				Direction	Populated area	Emirate or governorate or municipality
Distance (Km) - type of road				City or village	Distance (Km) - type of road				City or village	Distance (Km) - type of road				City or village							
Sea route	Rough	Easy	asphalt		Sea route	Rough	Easy	asphalt		Sea route	Rough	Easy	asphalt		Sea route	Rough	Easy	asphalt			
0	0	0	15	Zahran Al Janub	0	0	0	4	Ulab	0	0	0	4	Ulab	0	0	0	4	East	Al-Zaj	Ulab
0	0	0	16	Zahran Al Janub	0	0	0	2	Ulab	0	0	0	2	Ulab	0	0	0	2	Northeast	Zohrah Al-Gharzah	Ulab
0	0	0	16	Zahran Al Janub	0	0	0	11	Ulab	0	0	0	11	Ulab	0	0	0	11	North	Al-Qany	Ulab
0	0	0	7	Zahran Al Janub	0	0	0	9	Ulab	0	0	0	9	Ulab	0	0	0	9	North	Najd Al-Hatab	Ulab
0	0	0	7	Zahran Al Janub	0	0	0	8	Ulab	0	0	0	8	Ulab	0	0	0	8	North	Hodn Lethb	Ulab
0	0	0	8	Zahran Al Janub	0	0	0	7	Ulab	0	0	0	7	Ulab	0	0	0	7	North	Hezn Al-Qamshe'	Ulab
0	0	0	22	Zahran Al Janub	0	0	0	6	Ulab	0	0	0	6	Ulab	0	0	0	6	North	Hezn Jerzan	Ulab
0	0	0	15	Zahran Al Janub	0	0	0	7	Ulab	0	0	0	7	Ulab	0	0	0	7	Northwest	Arabah	Ulab
0	0	0	10	Zahran Al Janub	0	0	0	6	Ulab	0	0	0	6	Ulab	0	0	0	6	North	Al-Shatin	Ulab
0	0	0	11	Zahran Al Janub	0	0	0	3	Ulab	0	0	0	3	Ulab	0	0	0	3	North	Al-Hedar	Ulab

## Geographical data at the populated area level

The nearest city or village with a hospital					The nearest town or village that have a care center					The nearest town or village that have an education					Distance (Km) - type of road				Direction	Populated area	Emirate or governorate or municipality
Distance (Km) - type of road				City or village	Distance (Km) - type of road				City or village	Distance (Km) - type of road				City or village							
Sea route	Rough	Easy	asphalt		Sea route	Rough	Easy	asphalt		Sea route	Rough	Easy	asphalt		Sea route	Rough	Easy	asphalt			
0	0	0	14	Zahran Al Janub	0	0	0	2	Ulab	0	0	0	2	Ulab	0	0	0	2	North	Oyun Al-Thurin	Ulab
0	0	0	15	Zahran Al Janub	0	0	0	2	Ulab	0	0	0	2	Ulab	0	0	0	2	North	Al-Suwaih	Ulab
0	0	0	17	Zahran Al Janub	0	0	0	8	Ulab	0	0	0	8	Ulab	0	0	0	8	West	Al Mahzy	Ulab
0	0	0	18	Zahran Al Janub	0	0	0	4	Ulab	0	0	0	0	0	0	0	4	West	Rahwah Al Mahzy	Ulab	
0	0	0	18	Zahran Al Janub	0	0	0	9	Ulab	0	0	0	9	Ulab	0	0	0	9	Northwest	Al-Farsh Juwah Al Mahzy	Ulab
0	0	0	11	Zahran Al Janub	0	0	0	5	Ulab	0	0	0	5	Ulab	0	0	0	5	East	Al-Hifah	Ulab
0	0	0	35	Zahran Al Janub	0	0	0	1	Al-Gha'el	0	0	0	1	Al-Gha'el	0	0	0	35	West	Al-Ghayil	Al-Gha'el
0	0	0	43	Zahran Al Janub	0	0	0	0	0	0	0	0	0	0	0	1	East	Einah Ak Meftah	Al-Gha'el		
0	0	0	50	Zahran Al Janub	0	0	0	10	Al-Gha'el	0	0	0	10	Al-Gha'el	0	0	6	4	South	Salf Daghmah	Al-Gha'el
0	0	0	35	Zahran Al Janub	0	0	0	6	Al-Gha'el	0	0	0	0	0	0	4	8	Northeast	Allaj	Al-Gha'el	

## Geographical data at the populated area level

The nearest city or village with a hospital					The nearest town or village that have a care center					The nearest town or village that have an education					Distance (Km) - type of road				Direction	Populated area	Emirate or governorate or municipality
Distance (Km) - type of road				City or village	Distance (Km) - type of road				City or village	Distance (Km) - type of road				City or village							
Sea route	Rough	Easy	asphalt		Sea route	Rough	Easy	asphalt		Sea route	Rough	Easy	asphalt		Sea route	Rough	Easy	asphalt			
0	0	0	53	Zahran Al Janub	0	0	0	13	Al-Gha'el	0	0	0	2	Al-Gha'el	0	0	0	14	Northeast	Al-Shatbah	Al-Gha'el
0	0	0	45	Zahran Al Janub	0	0	0	12	Al-Gha'el	0	0	0	1	Al-Gha'el	0	0	0	13	Northeast	Al-Multawiyah	Al-Gha'el
0	0	0	40	Zahran Al Janub	0	0	0	10	Al-Gha'el	0	0	0	1	Al-Gha'el	0	0	0	11	Northwest	Al-Rafiq	Al-Gha'el
0	0	0	42	Zahran Al Janub	0	0	0	5	Al-Gha'el	0	0	0	5	Al-Gha'el	0	0	0	5	Northwest	Al-Manjeb	Al-Gha'el
0	0	0	40	Zahran Al Janub	0	0	0	4	Al-Gha'el	0	0	0	4	Al-Gha'el	0	0	0	4	Northwest	Al Rahbah	Al-Gha'el
0	0	0	45	Zahran Al Janub	0	0	0	3	Al-Gha'el	0	0	0	3	Al-Gha'el	0	0	0	3	Northeast	Al-Sayif	Al-Gha'el
0	0	0	50	Zahran Al Janub	0	0	0	17	Al-Gha'el	0	0	0	5	Al-Gha'el	0	0	7	10	Northeast	Al Sahou	Al-Gha'el
0	0	0	43	Zahran Al Janub	0	0	0	5	Al-Gha'el	0	0	0	5	Al-Gha'el	0	0	0	5	Northeast	Al-Afarah	Al-Gha'el
0	0	0	45	Zahran Al Janub	0	0	0	1	Al-Gha'el	0	0	0	1	Al-Gha'el	0	0	0	1	West	Wadi Al-Ghayil	Al-Gha'el
0	0	0	30	Zahran Al Janub	0	0	0	16	Al-Gha'el	0	0	0	0		0	0	0	15	North	Wadi Qa'ah	Al-Gha'el

Table (33 - 319 )

## Geographical data at the populated area level

The nearest city or village with a hospital					The nearest town or village that have a care center					The nearest town or village that have an education					Distance (Km) - type of road				Direction	Populated area	Emirate or governorate or municipality
Distance (Km) - type of road				City or village	Distance (Km) - type of road				City or village	Distance (Km) - type of road				City or village							
Sea route	Rough	Easy	asphalt		Sea route	Rough	Easy	asphalt		City or village	Sea route	Rough	Easy		asphalt	City or village	Sea route	Rough	Easy	asphalt	
0	0	0	55	Zahran Al Janub	0	0	0	11	Al-Gha'el	0	0	0	0		0	0	0	9	South	Wadi Al-Masnaa	Al-Gha'el
0	0	0	40	Zahran Al Janub	0	0	0	20	Al-Gha'el	0	0	0	15	Al-Gha'el	0	0	0	30	East	Al-Waljah	Al-Gha'el
0	0	0	18	Zahran Al Janub	0	0	0	8		0	0	0	8		0	0	0	18	Northwest	Al-Hamrah	Al Hamrah
0	0	0	43	Zahran Al Janub	0	0	0	0		0	0	0	0		0	0	0	43	North	Al Hajer	Al Hajer
0	0	20	49	Zahran Al Janub	0	0	0	25	Al Rabua'	0	0	0	0		0	0	20	49	West	Wadi kahla	Kalhaa
0	0	0	170	Zahran Al Janub	0	0	0	0		0	0	0	0		0	0	0	170	North	Alnedaa	Alnedaa
0	0	0	35		0	0	0	1	Al Refgha	0	0	0	1	Al Refgha	0	0	0	70	Northeast	Al Refgha	Al Refgha
0	0	0	35		0	0	0	2	Al Refgha	0	0	0	2	Al Refgha	0	0	0	2	Southeast	Al Mertafi'	Al Refgha
0	0	0	30		0	0	0	1	Al Refgha	0	0	0	1	Al Refgha	0	0	0	1	Southeast	Al Zayid	Al Refgha
0	0	0	30		0	0	0	2	Al Refgha	0	0	0	2	Al Refgha	0	0	0	2	Southeast	Al-Jahwat	Al Refgha

Table (33 - 320 )

## Geographical data at the populated area level

The nearest city or village with a hospital				The nearest town or village that have a care center					The nearest town or village that have an education					Distance (Km) - type of road				Direction	Populated area	Emirate or governorate or municipality	
Distance (Km) - type of road				City or village	Distance (Km) - type of road				City or village	Distance (Km) - type of road											City or village
Sea route	Rough	Easy	asphalt		Sea route	Rough	Easy	asphalt		City or village	Sea route	Rough	Easy	asphalt	City or village	Sea route	Rough	Easy	asphalt		
0	0	0	25		0	0	0	0		0	0	0	4	Al Refgha	0	0	0	10	West	Al-Salatin	Al Refgha
0	0	0	27		0	0	0	10	Al Refgha	0	0	0	10	Al Refgha	0	0	0	10	Southwest	Ar Rawh	Al Refgha
0	0	0	28		0	0	0	13	Al Refgha	0	0	0	13	Al Refgha	0	0	0	13	Southwest	Al-Qenaa	Al Refgha
0	0	0	27		0	0	0	2	Al Refgha	0	0	0	2	Al Refgha	0	0	0	8	South	Al Sary	Al Refgha
0	0	0	33		0	0	0	2	Al Refgha	0	0	0	2	Al Refgha	0	0	0	2	Southwest	Al Jashmah Al Zaher	Al Refgha
0	0	0	33		0	0	0	0		0	0	0	0		0	0	0	8	South	Al-Qarn	Al Refgha
0	0	0	25		0	0	0	3	Al Refgha	0	0	0	3	Al Refgha	0	0	0	10	South	Al Attf	Al Refgha
0	0	0	32		0	0	0	3	Al Refgha	0	0	0	3	Al Refgha	0	0	0	3	South	Al hajaly	Al Refgha
0	0	0	36		0	0	0	2	Al Refgha	0	0	0	0		0	0	0	9	Southeast	Al-Ghars	Al Refgha
0	0	0	35		0	0	0	3	Al Refgha	0	0	0	3	Al Refgha	0	0	0	2	South	Al-Arf	Al Refgha

Table (33 - 321 )

## Geographical data at the populated area level

The nearest city or village with a hospital				The nearest town or village that have a care center					The nearest town or village that have an education					Distance (Km) - type of road				Direction	Populated area	Emirate or governorate or municipality	
Distance (Km) - type of road				City or village	Distance (Km) - type of road				City or village	Distance (Km) - type of road											City or village
Sea route	Rough	Easy	asphalt		Sea route	Rough	Easy	asphalt		City or village	Sea route	Rough	Easy	asphalt	City or village	Sea route	Rough	Easy	asphalt		
0	0	0	34		0	0	0	1	Al Refgha	0	0	0	1	Al Refgha	0	0	0	1	West	Al Zobiry	Al Refgha
0	0	0	34		0	0	0	3	Al Refgha	0	0	0	3	Al Refgha	0	0	0	1	West	Al Oshbah	Al Refgha
0	0	0	34		0	0	0	1	Al Refgha	0	0	0	1	Al Refgha	0	0	0	1	East	Al Yehmid	Al Refgha
0	0	0	34		0	0	0	0		0	0	0	0		0	0	0	1	West	Al lahwa	Al Refgha
0	0	0	34		0	0	0	1	Al Refgha	0	0	0	1	Al Refgha	0	0	0	1	East	Al Eyash and Al-Garshan	Al Refgha
0	0	0	34		0	0	0	1	Al Refgha	0	0	0	1	Al Refgha	0	0	0	1	North	Al Sho'ayb	Al Refgha
0	0	0	35		0	0	0	4	Al Refgha	0	0	0	4	Al Refgha	0	0	0	1	North	Al Habalah	Al Refgha
0	0	0	37		0	0	0	1	Al Refgha	0	0	0	0		0	0	0	2	Southeast	Irq ibn Moslim	Al Refgha
0	0	0	37		0	0	0	1	Al Refgha	0	0	0	1	Al Refgha	0	0	0	2	South	Al-Ma'ajbah	Al Refgha
0	0	0	39		0	0	0	1	Al Refgha	0	0	0	1	Al Refgha	0	0	0	1	South	Al Juhaysh	Al Refgha



## Geographical data at the populated area level

The nearest city or village with a hospital				The nearest town or village that have a care center					The nearest town or village that have an education					Distance (Km) - type of road				Direction	Populated area	Emirate or governorate or municipality	
Distance (Km) - type of road				City or village	Distance (Km) - type of road				City or village	Distance (Km) - type of road				City or village	Distance (Km) - type of road						
Sea route	Rough	Easy	asphalt		Sea route	Rough	Easy	asphalt		Sea route	Rough	Easy	asphalt		Sea route	Rough	Easy				asphalt
0	0	0	38		0	0	0	4	Al Refgha	0	0	0	3	Al Refgha	0	0	0	1	South	Hijrah bin Saqi'	Al Refgha
0	0	0	40		0	0	0	1	Al Refgha	0	0	0	0		0	0	0	2	South	Al Hazib	Al Refgha
0	0	0	38		0	0	0	1	Al Refgha	0	0	0	1	Al Refgha	0	0	0	2	Southeast	Al Qena'	Al Refgha
0	0	0	41		0	0	0	7	Al Refgha	0	0	0	3	Al Refgha	0	0	0	2	South	Al Raqi'	Al Refgha
0	0	0	41		0	0	0	0		0	0	0	1	Al Refgha	0	0	0	1	East	Shuwayhit Al Heban	Al Refgha
0	0	0	37		0	0	0	0		0	0	0	0		0	0	0	1	North	Al Meslih	Al Refgha
0	0	0	39		0	0	0	1	Al Refgha	0	0	0	1	Al Refgha	0	0	0	1	East	Al-Hashah	Al Refgha
0	0	0	46		0	0	0	1	Al Refgha	0	0	0	1	Al Refgha	0	0	0	8	North	Al Howayj	Al Refgha
0	0	0	47		0	0	0	1	Al Refgha	0	0	0	1	Al Refgha	0	0	0	11	Northeast	Al Najem	Al Refgha
0	0	0	37		0	0	0	1	Al Refgha	0	0	0	1	Al Refgha	0	0	0	1	East	Al Efah Al Mani'	Al Refgha

## Geographical data at the populated area level

The nearest city or village with a hospital				The nearest town or village that have a care center					The nearest town or village that have an education					Distance (Km) - type of road				Direction	Populated area	Emirate or governorate or municipality	
Distance (Km) - type of road				City or village	Distance (Km) - type of road				City or village	Distance (Km) - type of road											City or village
Sea route	Rough	Easy	asphalt		Sea route	Rough	Easy	asphalt		City or village	Sea route	Rough	Easy	asphalt	City or village	Sea route	Rough	Easy	asphalt		
0	0	0	43		0	0	0	1	Al Refgha	0	0	0	1	Al Refgha	0	0	0	8	North	Shamrah	Al Refgha
0	0	0	42		0	0	0	1	Al Refgha	0	0	0	0		0	0	0	8	North	Al-Jafish	Al Refgha
0	0	0	46		0	0	0	1	Al Refgha	0	0	0	1	Al Refgha	0	0	0	11	North	Al Hazm	Al Refgha
0	0	0	45		0	0	0	1	Al Refgha	0	0	0	1	Al Refgha	0	0	0	11	North	Al-Hasisah	Al Refgha
0	0	0	47		0	0	0	1	Al Refgha	0	0	0	1	Al Refgha	0	0	0	12	Northeast	Meflit	Al Refgha
0	0	0	47		0	0	0	1	Al Refgha	0	0	0	1	Al Refgha	0	0	0	11	Northeast	Hijrah Al-Baghabgh	Al Refgha
0	0	0	45		0	0	0	1	Al Refgha	0	0	0	1	Al Refgha	0	0	0	11	Northeast	Far' Al-Souq	Al Refgha
0	0	0	42		0	0	0	1	Al Refgha	0	0	0	1	Al Refgha	0	0	0	6	East	Hijrah Hemran	Al Refgha
0	0	0	50		0	0	0	5	Al Refgha	0	0	0	5	Al Refgha	0	0	0	20	North	Hijrah Bni Tud	Al Refgha
0	0	0	37		0	0	0	2	Al Refgha	0	0	0	2	Al Refgha	0	0	0	2	East	Hijrah Al-Bayad	Al Refgha

## Geographical data at the populated area level

The nearest city or village with a hospital				The nearest town or village that have a care center					The nearest town or village that have an education					Distance (Km) - type of road				Direction	Populated area	Emirate or governorate or municipality	
Distance (Km) - type of road				City or village	Distance (Km) - type of road				City or village	Distance (Km) - type of road											City or village
Sea route	Rough	Easy	asphalt		Sea route	Rough	Easy	asphalt		City or village	Sea route	Rough	Easy	asphalt	City or village	Sea route	Rough	Easy	asphalt		
0	0	0	38		0	0	0	4	Al Refgha	0	0	0	1	Al Refgha	0	0	0	2	East	Hijrah Al-Nurah	Al Refgha
0	0	0	36		0	0	0	1	Al Refgha	0	0	0	1	Al Refgha	0	0	0	1	North	Mahmadin	Al Refgha
0	0	0	39		0	0	0	7	Al Refgha	0	0	0	0		0	0	0	3	East	Hijrah Al-Wadiyah	Al Refgha
0	0	0	40		0	0	0	6	Al Refgha	0	0	0	6	Al Refgha	0	0	0	4	South	Hijrah Al-Abb	Al Refgha
0	0	0	38		0	0	0	4	Al Refgha	0	0	0	4	Al Refgha	0	0	0	4	South	Hijrah Al-Hababah	Al Refgha
0	0	0	30	Zahran Al Janub	0	0	0	30	Zahran Al Janub	0	0	0	0		0	0	0	30	Northwest	Al Ghoul	Al Ghoul
0	0	0	0		0	0	0	0		0	0	0	0		0	0	0	220	North	Al-Ulya	Balqarn
0	0	0	0		0	0	0	0		0	0	0	0		0	0	0	28	North	Al Bashayer	Al Bashayer
0	0	2	0	Al Bashayer	0	0	2	0	Al Bashayer	0	0	2	0	Al Bashayer	0	0	2	0	South	Al-Shejnah	Al Bashayer
0	0	0	2	Al Bashayer	0	0	0	2	Al Bashayer	0	0	0	2	Al Bashayer	0	0	0	2	Southwest	Al-Sha'b District	Al Bashayer

## Geographical data at the populated area level

The nearest city or village with a hospital					The nearest town or village that have a care center					The nearest town or village that have an education					Distance (Km) - type of road				Direction	Populated area	Emirate or governorate or municipality
Distance (Km) - type of road				City or village	Distance (Km) - type of road				City or village	Distance (Km) - type of road				City or village							
Sea route	Rough	Easy	asphalt		Sea route	Rough	Easy	asphalt		Sea route	Rough	Easy	asphalt		Sea route	Rough	Easy	asphalt			
0	0	0	2	Al Bashayer	0	0	0	2	Al Bashayer	0	0	0	0		0	0	0	2	South	Al Aziyah	Al Bashayer
0	0	0	2	Al Bashayer	0	0	0	2	Al Bashayer	0	0	0	2	Al Bashayer	0	0	0	2	South	Al Asem	Al Bashayer
0	0	0	1	Al Bashayer	0	0	0	1	Al Bashayer	0	0	0	0		0	0	0	1	Southwest	Al Qadim	Al Bashayer
0	0	0	2	Al Bashayer	0	0	0	2	Al Bashayer	0	0	0	2	Al Bashayer	0	0	0	2	Southwest	Al Rahmah	Al Bashayer
0	0	0	2	Al Bashayer	0	0	0	2	Al Bashayer	0	0	0	2	Al Bashayer	0	0	0	2	Southwest	Al Tawab	Al Bashayer
0	0	0	1	Al Bashayer	0	0	0	1	Al Bashayer	0	0	0	1	Al Bashayer	0	0	0	1	Southwest	Al Saadan	Al Bashayer
0	0	0	5	Al Bashayer	0	0	0	5	Al Bashayer	0	0	0	4	Al Bashayer	0	0	0	5	West	Al-Hanshah	Al Bashayer
0	0	0	5	Al Bashayer	0	0	0	5	Al Bashayer	0	0	0	2	Al Bashayer	0	0	0	5	West	Al-Hasir	Al Bashayer
0	0	0	5	Al Bashayer	0	0	0	5	Al Bashayer	0	0	0	2	Al Bashayer	0	0	0	5	West	Al Al-Saed	Al Bashayer
0	0	0	5	Al Bashayer	0	0	0	5	Al Bashayer	0	0	0	2	Al Bashayer	0	0	0	5	West	Shatibah	Al Bashayer

## Geographical data at the populated area level

The nearest city or village with a hospital					The nearest town or village that have a care center					The nearest town or village that have an education					Distance (Km) - type of road				Direction	Populated area	Emirate or governorate or municipality
Distance (Km) - type of road				City or village	Distance (Km) - type of road				City or village	Distance (Km) - type of road				City or village							
Sea route	Rough	Easy	asphalt		Sea route	Rough	Easy	asphalt		Sea route	Rough	Easy	asphalt		Sea route	Rough	Easy	asphalt			
0	0	0	3	Al Bashayer	0	0	0	2	Al Bashayer	0	0	0	3	Al Bashayer	0	0	0	3	Northeast	Al Safiyah	Al Bashayer
0	0	0	7	Al Bashayer	0	0	0	7	Al Bashayer	0	0	0	0		0	0	0	7	East	Badiat Al-Halfat (Al-Fuhah)	Al Bashayer
0	0	0	2	Al Bashayer	0	0	0	2	Al Bashayer	0	0	0	1	Al Bashayer	0	0	0	2	Southwest	Al-Shi'bah District	Al Bashayer
0	0	0	2	Al Bashayer	0	0	0	2	Al Bashayer	0	0	0	2	Al Bashayer	0	0	0	2	East	Rafah	Al Bashayer
0	0	0	2	Al Bashayer	0	0	0	2	Al Bashayer	0	0	0	2	Al Bashayer	0	0	0	2	East	Al-Aqrah	Al Bashayer
0	0	0	2	Al Bashayer	0	0	0	1	Al Bashayer	0	0	0	2	Al Bashayer	0	0	0	2	East	Al-Mu'asirah	Al Bashayer
0	0	0	3	Al Bashayer	0	0	0	2	Al Bashayer	0	0	0	1	Al Bashayer	0	0	0	3	East	Al Jaradah	Al Bashayer
0	0	0	3	Al Bashayer	0	0	0	0		0	0	0	1	Al Bashayer	0	0	0	3	Southeast	Al-Najajeer	Al Bashayer
0	0	0	3	Al Bashayer	0	0	0	1	Al Bashayer	0	0	0	0		0	0	0	3	Southeast	Al Gharibah	Al Bashayer
0	0	0	7	Al Bashayer	0	0	0	1	Al Bashayer	0	0	0	1	Al Bashayer	0	0	0	7	South	Zahabah	Al Bashayer

## Geographical data at the populated area level

The nearest city or village with a hospital					The nearest town or village that have a care center					The nearest town or village that have an education					Distance (Km) - type of road				Direction	Populated area	Emirate or governorate or municipality
Distance (Km) - type of road				City or village	Distance (Km) - type of road				City or village	Distance (Km) - type of road				City or village							
Sea route	Rough	Easy	asphalt		Sea route	Rough	Easy	asphalt		Sea route	Rough	Easy	asphalt		Sea route	Rough	Easy	asphalt			
0	0	0	3	Al Bashayer	0	0	0	2	Al Bashayer	0	0	0	1	Al Bashayer	0	0	0	3	Southeast	Al Baqilah	Al Bashayer
0	0	0	3	Al Bashayer	0	0	0	2	Al Bashayer	0	0	0	1	Al Bashayer	0	0	0	3	Southeast	Al-Dof	Al Bashayer
0	0	0	3	Al Bashayer	0	0	0	2	Al Bashayer	0	0	0	2	Al Bashayer	0	0	0	3	South	Al Habil (Alyan)	Al Bashayer
0	0	0	6	Al Bashayer	0	0	0	5	Al Bashayer	0	0	0	2	Al Bashayer	0	0	0	6	South	Al Melhah	Al Bashayer
0	0	0	6	Al Bashayer	0	0	0	5	Al Bashayer	0	0	0	0	0	0	0	6	South	Qar Ajibah	Al Bashayer	
0	0	0	6	Al Bashayer	0	0	0	6	Al Bashayer	0	0	0	1	Al Bashayer	0	0	0	6	South	Al-Zanub (Al-Montazah)	Al Bashayer
0	0	0	9	Al Bashayer	0	0	0	9	Al Bashayer	0	0	0	4	Al Bashayer	0	0	0	9	South	Alyanah	Al Bashayer
0	0	0	7	Al Bashayer	0	0	0	7	Al Bashayer	0	0	0	3	Al Bashayer	0	0	0	7	South	Al-Rakbah	Al Bashayer
0	0	0	10	Al Bashayer	0	0	0	10	Al Bashayer	0	0	0	0	0	0	0	10	South	Al Khadrah	Al Bashayer	
0	0	0	13	Al Bashayer	0	0	0	13	Al Bashayer	0	0	0	5	Al Bashayer	0	0	0	13	South	Al Fara'	Al Bashayer

## Geographical data at the populated area level

The nearest city or village with a hospital					The nearest town or village that have a care center					The nearest town or village that have an education					Distance (Km) - type of road				Direction	Populated area	Emirate or governorate or municipality
Distance (Km) - type of road				City or village	Distance (Km) - type of road				City or village	Distance (Km) - type of road				City or village							
Sea route	Rough	Easy	asphalt		Sea route	Rough	Easy	asphalt		Sea route	Rough	Easy	asphalt		Sea route	Rough	Easy	asphalt			
0	0	0	13	Al Bashayer	0	0	0	13	Al Bashayer	0	0	0	1	Al Bashayer	0	0	0	13	South	Alyan Fortress	Al Bashayer
0	0	0	36	Balqarn	0	0	0	0		0	0	0	0		0	0	0	36	East	Talala	Talala
0	0	0	15	Balqarn	0	0	0	0		0	0	0	0		0	0	0	15	East	Al Ezah	Afraa
0	0	0	21	Balqarn	0	0	0	6	Afraa	0	0	0	6	Afraa	0	0	0	6	Southwest	Al Akrar	Afraa
0	0	0	23	Balqarn	0	0	0	8	Afraa	0	0	0	8	Afraa	0	0	0	8	Southwest	Ar Rawh	Afraa
0	0	0	16	Balqarn	0	0	0	1	Afraa	0	0	0	1	Afraa	0	0	0	1	Northwest	Al-Meraa	Afraa
0	0	0	16	Balqarn	0	0	0	1	Afraa	0	0	0	1	Afraa	0	0	0	1	North	Rab' Buwejer	Afraa
0	0	0	37	Balqarn	0	0	0	2	Afraa	0	0	0	2	Afraa	0	0	0	2	North	Shi'bah Al-Difan (The upper and the lower)	Afraa
0	0	0	36	Balqarn	0	0	0	1	Afraa	0	0	0	1	Afraa	0	0	0	1	Northeast	Al-Majma'ah	Afraa
0	0	0	36	Balqarn	0	0	0	1	Afraa	0	0	0	1	Afraa	0	0	0	1	Northeast	Al Jathbah	Afraa

## Geographical data at the populated area level

The nearest city or village with a hospital					The nearest town or village that have a care center					The nearest town or village that have an education					Distance (Km) - type of road				Direction	Populated area	Emirate or governorate or municipality
Distance (Km) - type of road				City or village	Distance (Km) - type of road				City or village	Distance (Km) - type of road				City or village							
Sea route	Rough	Easy	asphalt		Sea route	Rough	Easy	asphalt		Sea route	Rough	Easy	asphalt		Sea route	Rough	Easy	asphalt			
0	0	0	37	Balqarn	0	0	0	2	Afraa	0	0	0	2	Afraa	0	0	0	2	Northeast	Al-Alb	Afraa
0	0	0	37	Balqarn	0	0	0	0		0	0	0	2	Afraa	0	0	0	2	Northeast	Atf Maslet	Afraa
0	0	0	37	Balqarn	0	0	0	2	Afraa	0	0	0	2	Afraa	0	0	0	2	East	Al-Halifah	Afraa
0	0	0	37	Balqarn	0	0	0	2	Afraa	0	0	0	2	Afraa	0	0	0	2	East	Zamim (Al-Salaf)	Afraa
0	0	0	37	Balqarn	0	0	0	2	Afraa	0	0	0	2	Afraa	0	0	0	2	Southeast	Megd'an	Afraa
0	0	0	37	Balqarn	0	0	0	2	Afraa	0	0	0	2	Afraa	0	0	0	2	Southeast	Salaf Awad	Afraa
0	0	0	19	Balqarn	0	0	0	4	Afraa	0	0	0	4	Afraa	0	0	0	4	Southeast	Salaf Al-Hebal	Afraa
0	0	0	36	Balqarn	0	0	0	2	Afraa	0	0	0	2	Afraa	0	0	0	2	Southeast	Atf Al-Ud	Afraa
0	0	0	38	Al Bashayer	0	0	0	2	Afraa	0	0	0	2	Afraa	0	0	0	2	Southeast	Al-Mesbah	Afraa
0	0	0	39	Balqarn	0	0	0	3	Afraa	0	0	0	3	Afraa	0	0	0	3	Southeast	Al-Ozaylaa (the lower and the upper)	Afraa



## Geographical data at the populated area level

The nearest city or village with a hospital					The nearest town or village that have a care center					The nearest town or village that have an education					Distance (Km) - type of road				Direction	Populated area	Emirate or governorate or municipality
Distance (Km) - type of road				City or village	Distance (Km) - type of road				City or village	Distance (Km) - type of road				City or village							
Sea route	Rough	Easy	asphalt		Sea route	Rough	Easy	asphalt		Sea route	Rough	Easy	asphalt		Sea route	Rough	Easy	asphalt			
0	0	0	40	Balqarn	0	0	0	4	Afraa	0	0	0	0	Afraa	0	0	0	4	South	Meghbir and Al-Sarf	Afraa
0	0	10	46	Balqarn	0	0	10	10	Afraa	0	0	10	2	Afraa	0	0	10	10	Southeast	Seqam	Afraa
0	0	0	39	Balqarn	0	0	0	3	Afraa	0	0	0	3	Afraa	0	0	0	3	South	Al-Jalayah (The eastern and the western)	Afraa
0	0	0	42	Balqarn	0	0	0	6	Afraa	0	0	0	6	Afraa	0	0	0	6	South	Al-Majturin	Afraa
0	0	0	42	Balqarn	0	0	0	6	Afraa	0	0	0	6	Afraa	0	0	0	6	South	Al-Daesah	Afraa
0	0	0	42	Balqarn	0	0	0	6	Afraa	0	0	0	6	Afraa	0	0	0	6	South	Al-Majdarah and Al-Maqhuzah	Afraa
0	0	0	10	Al Bashayer	0	0	0	1	Khathaam	0	0	0	1	Khathaam	0	0	0	35	Northwest	Al Dahw	Khathaam
0	0	0	11	Al Bashayer	0	0	0	1	Khathaam	0	0	0	1	Khathaam	0	0	0	1	North	Berim	Khathaam
0	0	0	11	Al Bashayer	0	0	0	0		0	0	0	0		0	0	0	1	North	Al-Gharsah	Khathaam
0	0	0	11	Al Bashayer	0	0	0	1	Khathaam	0	0	0	1	Khathaam	0	0	0	1	North	Shaf'ah	Khathaam

## Geographical data at the populated area level

The nearest city or village with a hospital					The nearest town or village that have a care center					The nearest town or village that have an education					Distance (Km) - type of road				Direction	Populated area	Emirate or governorate or municipality
Distance (Km) - type of road				City or village	Distance (Km) - type of road				City or village	Distance (Km) - type of road				City or village							
Sea route	Rough	Easy	asphalt		Sea route	Rough	Easy	asphalt		Sea route	Rough	Easy	asphalt		Sea route	Rough	Easy	asphalt			
0	0	0	11	Al Bashayer	0	0	0	1	Khathaam	0	0	0	1	Khathaam	0	0	0	1	West	Al-Ajlan	Khathaam
0	0	0	11	Al Bashayer	0	0	0	1	Khathaam	0	0	0	1	Khathaam	0	0	0	1	West	Al Makabes	Khathaam
0	0	0	12	Al Bashayer	0	0	0	2	Khathaam	0	0	0	1	Khathaam	0	0	0	2	South	Al Muslim	Khathaam
0	0	0	13	Al Bashayer	0	0	0	3	Khathaam	0	0	0	1	Khathaam	0	0	0	3	South	Al-Awn Lillah	Khathaam
0	0	0	14	Al Bashayer	0	0	0	4	Khathaam	0	0	0	0	0	0	0	4	South	Al Asm	Khathaam	
0	0	0	15	Al Bashayer	0	0	0	5	Khathaam	0	0	0	0	0	0	0	5	South	Al Hamlah	Khathaam	
0	0	0	15	Al Bashayer	0	0	0	3	Khathaam	0	0	0	3	Khathaam	0	0	0	5	Southwest	Al Saleh	Khathaam
0	0	0	15	Al Bashayer	0	0	0	3	Khathaam	0	0	0	3	Khathaam	0	0	0	5	Southwest	Building	Khathaam
0	0	0	15	Al Bashayer	0	0	0	4	Khathaam	0	0	0	4	Khathaam	0	0	0	5	Southwest	Al Sha'ban	Khathaam
0	0	0	16	Al Bashayer	0	0	0	2	Khathaam	0	0	0	1	Khathaam	0	0	0	6	West	Al-Jawmaa	Khathaam

## Geographical data at the populated area level

The nearest city or village with a hospital					The nearest town or village that have a care center					The nearest town or village that have an education					Distance (Km) - type of road				Direction	Populated area	Emirate or governorate or municipality
Distance (Km) - type of road				City or village	Distance (Km) - type of road				City or village	Distance (Km) - type of road				City or village							
Sea route	Rough	Easy	asphalt		Sea route	Rough	Easy	asphalt		Sea route	Rough	Easy	asphalt		Sea route	Rough	Easy	asphalt			
0	0	0	17	Al Bashayer	0	0	0	5	Khathaam	0	0	0	3	Khathaam	0	0	0	7	West	Al Ma'id	Khathaam
0	0	0	16	Al Bashayer	0	0	0	3	Khathaam	0	0	0	0		0	0	0	6	West	Al Atrah	Khathaam
0	0	0	17	Al Bashayer	0	0	0	2	Khathaam	0	0	0	1	Khathaam	0	0	0	7	Southwest	Malalh	Khathaam
0	0	0	18	Al Bashayer	0	0	0	1	Khathaam	0	0	0	1	Khathaam	0	0	0	8	Southwest	Zumrah	Khathaam
0	0	0	18	Al Bashayer	0	0	0	2	Khathaam	0	0	0	1	Khathaam	0	0	0	8	Southwest	Village	Khathaam
0	0	0	19	Al Bashayer	0	0	0	1	Khathaam	0	0	0	1	Khathaam	0	0	0	9	Southwest	Al Saadan Khathm	Khathaam
0	0	0	19	Al Bashayer	0	0	0	0		0	0	0	0		0	0	0	9	South	Al-Ahmar	Khathaam
0	0	0	19	Al Bashayer	0	0	0	2	Khathaam	0	0	0	2	Khathaam	0	0	0	9	Southwest	Dar Al-Hisn	Khathaam
0	0	0	21	Al Bashayer	0	0	0	2	Khathaam	0	0	0	2	Khathaam	0	0	0	11	South	Al Ararah	Khathaam
0	0	0	23	Al Bashayer	0	0	0	3	Khathaam	0	0	0	3	Khathaam	0	0	0	13	South	Al Shahwan	Khathaam

## Geographical data at the populated area level

The nearest city or village with a hospital					The nearest town or village that have a care center					The nearest town or village that have an education					Distance (Km) - type of road				Direction	Populated area	Emirate or governorate or municipality
Distance (Km) - type of road				City or village	Distance (Km) - type of road				City or village	Distance (Km) - type of road				City or village							
Sea route	Rough	Easy	asphalt		Sea route	Rough	Easy	asphalt		Sea route	Rough	Easy	asphalt		Sea route	Rough	Easy	asphalt			
0	0	0	12	Al Bashayer	0	0	0	2	Khathaam	0	0	0	2	Khathaam	0	0	0	2	North	Al-Rayahin	Khathaam
0	0	0	12	Al Bashayer	0	0	0	2	Khathaam	0	0	0	2	Khathaam	0	0	0	2	North	Al-Jahum Al-Rahitah	Khathaam
0	0	0	13	Al Bashayer	0	0	0	3	Khathaam	0	0	0	3	Khathaam	0	0	0	3	North	Al Sakan	Khathaam
0	0	0	21	Al Bashayer	0	0	0	10	Khathaam	0	0	0	1	Khathaam	0	0	0	11	Northwest	Al-Sha'ban	Khathaam
0	0	0	20	Al Bashayer	0	0	0	10	Khathaam	0	0	0	1	Khathaam	0	0	0	10	Northwest	Mayi	Khathaam
0	0	0	20	Al Bashayer	0	0	0	10	Khathaam	0	0	0	1	Khathaam	0	0	0	10	Northwest	Al-Wehad	Khathaam
0	0	0	20	Al Bashayer	0	0	0	10	Khathaam	0	0	0	1	Khathaam	0	0	0	10	Northwest	Jahum Al-Bels	Khathaam
0	0	0	20	Al Bashayer	0	0	0	10	Khathaam	0	0	0	2	Khathaam	0	0	0	10	Northwest	Al-Nadbah	Khathaam
0	0	0	22	Al Bashayer	0	0	0	12	Khathaam	0	0	0	0	0	0	0	0	12	Northwest	Bashamah Al-Hamdat	Khathaam
0	0	0	22	Al Bashayer	0	0	0	12	Khathaam	0	0	0	1	Khathaam	0	0	0	12	Northwest	Al-Jad'ah	Khathaam

## Geographical data at the populated area level

The nearest city or village with a hospital					The nearest town or village that have a care center					The nearest town or village that have an education					Distance (Km) - type of road				Direction	Populated area	Emirate or governorate or municipality
Distance (Km) - type of road				City or village	Distance (Km) - type of road				City or village	Distance (Km) - type of road				City or village							
Sea route	Rough	Easy	asphalt		Sea route	Rough	Easy	asphalt		Sea route	Rough	Easy	asphalt		Sea route	Rough	Easy	asphalt			
0	0	0	21	Al Bashayer	0	0	0	13	Khathaam	0	0	0	1	Khathaam	0	0	0	11	Northwest	Al Hassan	Khathaam
0	0	0	20	Al Bashayer	0	0	0	13	Khathaam	0	0	0	0		0	0	0	10	Northwest	Al-Fawqaa (Al-Dar)	Khathaam
0	0	0	23	Al Bashayer	0	0	0	15	Khathaam	0	0	0	0		0	0	0	13	Northwest	Mukhatat Al Zeyadah	Khathaam
0	0	0	25	Al Bashayer	0	0	0	1	Khathaam	0	0	0	1	Khathaam	0	0	0	15	Southwest	Al Wafda	Khathaam
0	0	0	20	Balqarn	0	0	0	0		0	0	0	0		0	0	0	20	West	Qarn bin Saher	Bashout
0	0	0	26	Balqarn	0	0	0	6	Bashout	0	0	0	0		0	0	0	6	West	Habil Al-Malek	Bashout
0	0	0	26	Balqarn	0	0	0	6	Bashout	0	0	0	1	Bashout	0	0	0	6	West	Al Se'ad Al-Malek	Bashout
0	0	0	24	Balqarn	0	0	0	4	Bashout	0	0	0	0		0	0	0	4	North	Al Amaren	Bashout
0	0	0	30	Balqarn	0	0	0	1	Bashout	0	0	0	1	Bashout	0	0	0	10	North	Al Jebzan	Bashout
0	0	0	30	Balqarn	0	0	0	1	Bashout	0	0	0	1	Bashout	0	0	0	10	North	Al-Mahdah	Bashout

## Geographical data at the populated area level

The nearest city or village with a hospital					The nearest town or village that have a care center					The nearest town or village that have an education					Distance (Km) - type of road				Direction	Populated area	Emirate or governorate or municipality
Distance (Km) - type of road				City or village	Distance (Km) - type of road				City or village	Distance (Km) - type of road				City or village							
Sea route	Rough	Easy	asphalt		Sea route	Rough	Easy	asphalt		Sea route	Rough	Easy	asphalt		Sea route	Rough	Easy	asphalt			
0	0	0	30	Balqarn	0	0	0	1	Bashout	0	0	0	1	Bashout	0	0	0	10	North	Al Hadib	Bashout
0	0	0	30	Balqarn	0	0	0	0		0	0	0	0		0	0	0	10	North	Habil Shaqiq	Bashout
0	0	0	30	Balqarn	0	0	0	1	Bashout	0	0	0	1	Bashout	0	0	0	10	North	Al Qaz'a	Bashout
0	0	0	30	Balqarn	0	0	0	2	Bashout	0	0	0	2	Bashout	0	0	0	12	North	Al Ghafil	Bashout
0	0	0	24	Balqarn	0	0	0	4	Bashout	0	0	0	0		0	0	0	4	Southwest	Al-Saqifah	Bashout
0	0	0	25	Balqarn	0	0	0	5	Bashout	0	0	0	1	Bashout	0	0	0	5	Southwest	Al-Ma'dunah	Bashout
0	0	0	26	Balqarn	0	0	0	6	Bashout	0	0	0	1	Bashout	0	0	0	6	Southwest	Al Amer (Dar Amer)	Bashout
0	0	0	26	Balqarn	0	0	0	6	Bashout	0	0	0	0		0	0	0	6	Southwest	Salmah	Bashout
0	0	0	26	Balqarn	0	0	0	6	Bashout	0	0	0	0		0	0	0	6	South	Al-Habil (Dar Amer)	Bashout
0	0	0	27	Balqarn	0	0	0	7	Bashout	0	0	0	1	Bashout	0	0	0	7	Southwest	Al-Hariqah	Bashout

## Geographical data at the populated area level

The nearest city or village with a hospital					The nearest town or village that have a care center					The nearest town or village that have an education					Distance (Km) - type of road				Direction	Populated area	Emirate or governorate or municipality
Distance (Km) - type of road				City or village	Distance (Km) - type of road				City or village	Distance (Km) - type of road				City or village							
Sea route	Rough	Easy	asphalt		Sea route	Rough	Easy	asphalt		Sea route	Rough	Easy	asphalt		Sea route	Rough	Easy	asphalt			
0	0	0	28	Balqarn	0	0	0	8	Bashout	0	0	0	2	Bashout	0	0	0	8	South	Za Alisen	Bashout
0	0	0	28	Balqarn	0	0	0	8	Bashout	0	0	0	2	Bashout	0	0	0	8	South	Al-Hisn (Al Amer0	Bashout
0	0	0	28	Balqarn	0	0	0	8	Bashout	0	0	0	3	Bashout	0	0	0	8	South	Azibah (Al Amer)	Bashout
0	0	0	50	Balqarn	0	0	0	4	Southern Ordyat	0	0	0	6	Southern Ordyat	0	0	0	30	Southwest	Al Qaysem	Bashout
0	0	0	35	Balqarn	0	0	0	0		0	0	0	0		0	0	0	15	West	Mashrafah (Al-Salman)	Bashout
0	0	0	25	Balqarn	0	0	0	1	Al Salamah	0	0	0	0		0	0	0	25	South	Amim Al Salamah	Al Salamah
0	0	0	27	Balqarn	0	0	0	1	Al Salamah	0	0	0	2	Al Salamah	0	0	0	2	West	Al-Montazah (Monday Market)	Al Salamah
0	0	0	26	Balqarn	0	0	0	0		0	0	0	1	Al Salamah	0	0	0	1	West	Al-Bisalem	Al Salamah
0	0	0	28	Balqarn	0	0	0	1	Al Salamah	0	0	0	3	Al Salamah	0	0	0	3	Northeast	Al Rayih	Al Salamah
0	0	0	26	Balqarn	0	0	0	1	Al Salamah	0	0	0	1	Al Salamah	0	0	0	1	Northeast	Al-Sha'ban	Al Salamah

## Geographical data at the populated area level

The nearest city or village with a hospital					The nearest town or village that have a care center					The nearest town or village that have an education					Distance (Km) - type of road				Direction	Populated area	Emirate or governorate or municipality
Distance (Km) - type of road				City or village	Distance (Km) - type of road				City or village	Distance (Km) - type of road				City or village							
Sea route	Rough	Easy	asphalt		Sea route	Rough	Easy	asphalt		Sea route	Rough	Easy	asphalt		Sea route	Rough	Easy	asphalt			
0	0	0	26	Balqarn	0	0	0	3	Al Salamah	0	0	0	1	Al Salamah	0	0	0	1	South	Haret Al-Salam	Al Salamah
0	0	0	27	Balqarn	0	0	0	4	Al Salamah	0	0	0	2	Al Salamah	0	0	0	2	Northeast	Shi'b Fadel	Al Salamah
0	0	0	26	Balqarn	0	0	0	4	Al Salamah	0	0	0	1	Al Salamah	0	0	0	1	South	Shi'b Meftah	Al Salamah
0	0	0	29	Balqarn	0	0	0	6	Al Salamah	0	0	0	4	Al Salamah	0	0	0	4	Northeast	Mi'rah	Al Salamah
0	0	0	30	Balqarn	0	0	0	5	Al Salamah	0	0	0	5	Al Salamah	0	0	0	5	Southwest	Irq Mana' (Al Mejmel)	Al Salamah
0	0	0	29	Balqarn	0	0	0	5	Al Salamah	0	0	0	4	Al Salamah	0	0	0	4	Southwest	Al-Mortafi' (Al-Mejmel)	Al Salamah
0	0	0	15	Al Bashayer	0	0	0	1	Shawas	0	0	0	1	Shawas	0	0	0	70	Northwest	Shewas Center	Shawas
0	0	0	19	Al Bashayer	0	0	0	5	Shawas	0	0	0	2	Shawas	0	0	0	4	South	Al-Ghawazy	Shawas
0	0	0	15	Al Bashayer	0	0	0	1	Shawas	0	0	0	3	Shawas	0	0	0	3	South	Qarn Zaby	Shawas
0	0	0	18	Al Bashayer	0	0	0	1	Shawas	0	0	0	4	Shawas	0	0	0	3	East	Al Dhabyah	Shawas



## Geographical data at the populated area level

The nearest city or village with a hospital					The nearest town or village that have a care center					The nearest town or village that have an education					Distance (Km) - type of road				Direction	Populated area	Emirate or governorate or municipality
Distance (Km) - type of road				City or village	Distance (Km) - type of road				City or village	Distance (Km) - type of road				City or village							
Sea route	Rough	Easy	asphalt		Sea route	Rough	Easy	asphalt		Sea route	Rough	Easy	asphalt		Sea route	Rough	Easy	asphalt			
0	0	0	17	Al Bashayer	0	0	0	1	Shawas	0	0	0	4	Shawas	0	0	0	2	South	Al-Hajhf	Shawas
0	0	0	20	Al Bashayer	0	0	0	6	Shawas	0	0	0	2	Shawas	0	0	0	5	South	Al-Surrah (The upper and the Lower)	Shawas
0	0	0	16	Al Bashayer	0	0	0	0		0	0	0	1	Shawas	0	0	0	1	East	Al-Hamitah	Shawas
0	0	0	16	Al Bashayer	0	0	0	1	Shawas	0	0	0	1	Shawas	0	0	0	2	North	Al-Athwan (Rashed Village)	Shawas
0	0	0	16	Al Bashayer	0	0	0	1	Shawas	0	0	0	0		0	0	0	1	West	Za'mah and Al-Sanad	Shawas
0	0	0	18	Al Bashayer	0	0	0	1	Shawas	0	0	0	3	Shawas	0	0	0	3	South	Al-Qasbaa (the upper and the lower)	Shawas
0	0	0	18	Al Bashayer	0	0	0	3	Shawas	0	0	0	3	Shawas	0	0	0	3	West	Al-Hefyah and Al-Suwaysiyah	Shawas
0	0	0	17	Al Bashayer	0	0	0	3	Shawas	0	0	0	2	Shawas	0	0	0	2	North	As-Salaf	Shawas
0	0	0	17	Al Bashayer	0	0	0	3	Shawas	0	0	0	2	Shawas	0	0	0	2	West	Al-Najfah	Shawas
0	0	0	20	Al Bashayer	0	0	0	9	Shawas	0	0	0	0		0	0	0	5	North	Anbighaa	Shawas

## Geographical data at the populated area level

The nearest city or village with a hospital					The nearest town or village that have a care center					The nearest town or village that have an education					Distance (Km) - type of road				Direction	Populated area	Emirate or governorate or municipality
Distance (Km) - type of road				City or village	Distance (Km) - type of road				City or village	Distance (Km) - type of road				City or village							
Sea route	Rough	Easy	asphalt		Sea route	Rough	Easy	asphalt		Sea route	Rough	Easy	asphalt		Sea route	Rough	Easy	asphalt			
0	0	0	20	Al Bashayer	0	0	0	4	Shawas	0	0	0	0		0	0	0	7	North	Shi'bah Al-Raha (Wadfer Al-Hindy and Al-Jany)	Shawas
0	0	0	14	Balqarn	0	0	0	1	Shaaf Blqarn	0	0	0	2	Shaaf Blqarn	0	0	0	14	West	Shaaf Blqarn Center	Shaaf Blqarn
0	0	0	18	Balqarn	0	0	0	3	Shaaf Blqarn	0	0	0	4	Shaaf Blqarn	0	0	0	3	North	Al-Hesnayn Al-Zurah and Al-Orsah	Shaaf Blqarn
0	0	0	16	Balqarn	0	0	0	3	Shaaf Blqarn	0	0	0	2	Shaaf Blqarn	0	0	0	1	East	Al Warkaa	Shaaf Blqarn
0	0	0	16	Balqarn	0	0	0	3	Shaaf Blqarn	0	0	0	2	Shaaf Blqarn	0	0	0	1	North	Al-Nazlah and Al-Nozhah	Shaaf Blqarn
0	0	0	16	Balqarn	0	0	0	3	Shaaf Blqarn	0	0	0	2	Shaaf Blqarn	0	0	0	1	North	Samtah	Shaaf Blqarn
0	0	0	14	Balqarn	0	0	0	3	Shaaf Blqarn	0	0	0	2	Shaaf Blqarn	0	0	0	0	West	Al-Se' aq	Shaaf Blqarn
0	0	0	15	Balqarn	0	0	0	3	Shaaf Blqarn	0	0	0	2	Shaaf Blqarn	0	0	0	2	Northwest	Nashah	Shaaf Blqarn
0	0	0	15	Balqarn	0	0	0	3	Shaaf Blqarn	0	0	0	1	Shaaf Blqarn	0	0	0	2	Northwest	Rashid Villages	Shaaf Blqarn
0	0	0	14	Balqarn	0	0	0	2	Shaaf Blqarn	0	0	0	2	Shaaf Blqarn	0	0	0	3	West	Al Heljam and Al-Naqbah	Shaaf Blqarn

## Geographical data at the populated area level

The nearest city or village with a hospital					The nearest town or village that have a care center					The nearest town or village that have an education					Distance (Km) - type of road				Direction	Populated area	Emirate or governorate or municipality
Distance (Km) - type of road				City or village	Distance (Km) - type of road				City or village	Distance (Km) - type of road				City or village							
Sea route	Rough	Easy	asphalt		Sea route	Rough	Easy	asphalt		Sea route	Rough	Easy	asphalt		Sea route	Rough	Easy	asphalt			
0	0	0	8	Balqarn	0	0	0	8	Balqarn	0	0	0	7	Shaaf Blqarn	0	0	0	3	West	Ras AL-Mohall (Safh Baliyah)	Shaaf Blqarn
0	0	0	14	Balqarn	0	0	0	4	Shaaf Blqarn	0	0	0	1	Shaaf Blqarn	0	0	0	1	West	Al-Qabil	Shaaf Blqarn
0	0	0	15	Balqarn	0	0	0	3	Shaaf Blqarn	0	0	0	1	Shaaf Blqarn	0	0	0	1	Southwest	Masliyah	Shaaf Blqarn
0	0	0	17	Balqarn	0	0	0	3	Shaaf Blqarn	0	0	0	0		0	0	0	2	South	Al-Shuqan and Al-Mehat	Shaaf Blqarn
0	0	0	16	Balqarn	0	0	0	3	Shaaf Blqarn	0	0	0	2	Shaaf Blqarn	0	0	0	1	South	Al-Aqra'	Shaaf Blqarn
0	0	0	16	Balqarn	0	0	0	5	Shaaf Blqarn	0	0	0	2	Shaaf Blqarn	0	0	0	2	Southwest	Nawalah Al Ghaniyah and Al-Hotmah	Shaaf Blqarn
0	0	0	18	Balqarn	0	0	0	0		0	0	0	3	Shaaf Blqarn	0	0	0	3	South	Al-Tawf and Al-Habil	Shaaf Blqarn
0	0	0	18	Balqarn	0	0	0	2	Shaaf Blqarn	0	0	0	3	Shaaf Blqarn	0	0	0	3	South	Zi Al-Lahayin, Al-Fera', and Zi Al-Hamayit	Shaaf Blqarn
0	0	0	25	Balqarn	0	0	0	2	Shaaf Blqarn	0	0	0	3	Shaaf Blqarn	0	0	0	10	South	Zi Al-Usaymah	Shaaf Blqarn
0	0	0	15	Balqarn	0	0	0	2	Al Shafaa	0	0	0	2	Al Shafaa	0	0	0	15	South	Al Shafaa	Al Shafaa

## Geographical data at the populated area level

The nearest city or village with a hospital					The nearest town or village that have a care center					The nearest town or village that have an education					Distance (Km) - type of road				Direction	Populated area	Emirate or governorate or municipality
Distance (Km) - type of road				City or village	Distance (Km) - type of road				City or village	Distance (Km) - type of road				City or village							
Sea route	Rough	Easy	asphalt		Sea route	Rough	Easy	asphalt		Sea route	Rough	Easy	asphalt		Sea route	Rough	Easy	asphalt			
0	0	0	18	Balqarn	0	0	0	4	Al Shafaa	0	0	0	4	Al Shafaa	0	0	0	3	North	Al Yazid	Al Shafaa
0	0	0	16	Balqarn	0	0	0	1	Al Shafaa	0	0	0	1	Al Shafaa	0	0	0	7	North	Al Khathim	Al Shafaa
0	0	0	13	Balqarn	0	0	0	0		0	0	0	0		0	0	0	2	East	Al-Hitar	Al Shafaa
0	0	0	18	Balqarn	0	0	0	1	Al Shafaa	0	0	0	1	Al Shafaa	0	0	0	5	North	Al Hezam	Al Shafaa
0	0	0	21	Balqarn	0	0	0	3	Al Shafaa	0	0	0	3	Al Shafaa	0	0	0	6	North	Ashab	Al Shafaa
0	0	2	20	Balqarn	0	0	2	0	Al Shafaa	0	0	2	0	Al Shafaa	0	0	2	5	North	Hassan Villages	Al Shafaa
0	0	0	17	Balqarn	0	0	0	2	Al Shafaa	0	0	0	2	Al Shafaa	0	0	0	4	North	Tarhem	Al Shafaa
0	0	0	21	Balqarn	0	0	0	3	Al Shafaa	0	0	0	3	Al Shafaa	0	0	0	6	North	Sabt Hejab	Al Shafaa
0	0	0	22	Balqarn	0	0	0	3	Al Shafaa	0	0	0	3	Al Shafaa	0	0	0	7	North	Dar Al-Safa	Al Shafaa
0	0	0	21	Balqarn	0	0	0	2	Al Shafaa	0	0	0	2	Al Shafaa	0	0	0	6	North	Al Ilyan	Al Shafaa

## Geographical data at the populated area level

The nearest city or village with a hospital					The nearest town or village that have a care center					The nearest town or village that have an education					Distance (Km) - type of road				Direction	Populated area	Emirate or governorate or municipality
Distance (Km) - type of road				City or village	Distance (Km) - type of road				City or village	Distance (Km) - type of road				City or village							
Sea route	Rough	Easy	asphalt		Sea route	Rough	Easy	asphalt		Sea route	Rough	Easy	asphalt		Sea route	Rough	Easy	asphalt			
0	0	0	21	Balqarn	0	0	0	4	Al Shafaa	0	0	0	4	Al Shafaa	0	0	0	8	North	Zohur Al-Hamraa	Al Shafaa
0	0	0	20	Balqarn	0	0	0	3	Al Shafaa	0	0	0	0	0	0	0	5	North	Habeel	Al Shafaa	
0	0	0	21	Balqarn	0	0	0	3	Al Shafaa	0	0	0	1	Al Shafaa	0	0	0	6	North	Al-Safq	Al Shafaa
0	0	0	20	Balqarn	0	0	0	4	Al Shafaa	0	0	0	1	Al Shafaa	0	0	0	5	South	Al Qabil	Al Shafaa
0	0	0	20	Balqarn	0	0	0	3	Al Shafaa	0	0	0	2	Al Shafaa	0	0	0	5	North	Al Hamraa	Al Shafaa
0	0	0	23	Balqarn	0	0	0	5	Al Shafaa	0	0	0	2	Al Shafaa	0	0	0	8	North	Al Malhaa	Al Shafaa
0	0	0	22	Balqarn	0	0	0	3	Al Shafaa	0	0	0	1	Al Shafaa	0	0	0	7	North	Khalidah	Al Shafaa
0	0	0	19	Balqarn	0	0	0	4	Al Shafaa	0	0	0	4	Al Shafaa	0	0	0	4	North	Jaf'ah	Al Shafaa
0	0	0	18	Balqarn	0	0	0	0	0	0	0	0	0	0	0	0	3	Northeast	Al-Hisn (Al Solayman)	Al Shafaa	
0	0	0	18	Balqarn	0	0	0	2	Al Shafaa	0	0	0	2	Al Shafaa	0	0	0	3	Northeast	Al-Aqiq	Al Shafaa

## Geographical data at the populated area level

The nearest city or village with a hospital					The nearest town or village that have a care center					The nearest town or village that have an education					Distance (Km) - type of road				Direction	Populated area	Emirate or governorate or municipality
Distance (Km) - type of road				City or village	Distance (Km) - type of road				City or village	Distance (Km) - type of road				City or village							
Sea route	Rough	Easy	asphalt		Sea route	Rough	Easy	asphalt		Sea route	Rough	Easy	asphalt		Sea route	Rough	Easy	asphalt			
0	0	0	20	Balqarn	0	0	0	2	Al Shafaa	0	0	0	2	Al Shafaa	0	0	0	5	North	Al-Hitar	Al Shafaa
0	0	0	16	Balqarn	0	0	0	1	Al Shafaa	0	0	0	1	Al Shafaa	0	0	0	1	North	Al Delal	Al Shafaa
0	0	0	19	Balqarn	0	0	0	2	Al Shafaa	0	0	0	2	Al Shafaa	0	0	0	4	North	Al Yihsen	Al Shafaa
0	0	0	21	Balqarn	0	0	0	3	Al Shafaa	0	0	0	3	Al Shafaa	0	0	0	6	Northwest	Al Masla and Al-Shi'b	Al Shafaa
0	0	0	20	Balqarn	0	0	0	3	Al Shafaa	0	0	0	3	Al Shafaa	0	0	0	5	Northwest	Al-Shi'b and Al-Surrah	Al Shafaa
0	0	0	20	Balqarn	0	0	0	3	Al Shafaa	0	0	0	3	Al Shafaa	0	0	0	5	Northwest	Al Mekdim (Al Sawdaa)	Al Shafaa
0	0	0	20	Balqarn	0	0	0	3	Al Shafaa	0	0	0	3	Al Shafaa	0	0	0	5	Northwest	Al Shamlan	Al Shafaa
0	0	0	22	Balqarn	0	0	0	5	Al Shafaa	0	0	0	5	Al Shafaa	0	0	0	7	West	Shi'bah Al-Malh	Al Shafaa
0	0	0	22	Balqarn	0	0	0	5	Al Shafaa	0	0	0	5	Al Shafaa	0	0	0	7	West	Al-Ghij	Al Shafaa
0	0	0	16	Balqarn	0	0	0	4	Al Shafaa	0	0	0	1	Al Shafaa	0	0	0	1	East	Al-Mekhtal	Al Shafaa

## Geographical data at the populated area level

The nearest city or village with a hospital					The nearest town or village that have a care center					The nearest town or village that have an education					Distance (Km) - type of road				Direction	Populated area	Emirate or governorate or municipality
Distance (Km) - type of road				City or village	Distance (Km) - type of road				City or village	Distance (Km) - type of road				City or village							
Sea route	Rough	Easy	asphalt		Sea route	Rough	Easy	asphalt		Sea route	Rough	Easy	asphalt		Sea route	Rough	Easy	asphalt			
0	0	0	16	Balqarn	0	0	0	6	Al Shafaa	0	0	0	2	Al Shafaa	0	0	0	1	East	Tha'nabah	Al Shafaa
0	0	0	16	Balqarn	0	0	0	8	Al Shafaa	0	0	0	3	Al Shafaa	0	0	0	1	East	Al She'ran	Al Shafaa
0	0	0	16	Balqarn	0	0	0	7	Al Shafaa	0	0	0	0		0	0	0	1	East	Muja'ah	Al Shafaa
0	0	0	16	Balqarn	0	0	0	5	Al Shafaa	0	0	0	3	Al Shafaa	0	0	0	1	Southeast	Al-Marashdah and Al mahmoud	Al Shafaa
0	0	0	16	Balqarn	0	0	0	6	Al Shafaa	0	0	0	1	Al Shafaa	0	0	0	1	Southeast	Al Sha'ifah	Al Shafaa
0	0	0	17	Balqarn	0	0	0	6	Al Shafaa	0	0	0	1	Al Shafaa	0	0	0	2	Southeast	Al Ma'sil	Al Shafaa
0	0	0	17	Balqarn	0	0	0	7	Al Shafaa	0	0	0	1	Al Shafaa	0	0	0	2	South	Al Mehdel	Al Shafaa
0	0	0	21	Balqarn	0	0	0	6	Al Shafaa	0	0	0	3	Al Shafaa	0	0	0	6	South	Al Falan and Al Hetrish	Al Shafaa
0	0	0	22	Balqarn	0	0	0	5	Al Shafaa	0	0	0	2	Al Shafaa	0	0	0	7	South	Al Na'imah	Al Shafaa
0	0	0	23	Balqarn	0	0	0	7	Al Shafaa	0	0	0	4	Al Shafaa	0	0	0	8	South	Al Hozayb	Al Shafaa

## Geographical data at the populated area level

The nearest city or village with a hospital					The nearest town or village that have a care center					The nearest town or village that have an education					Distance (Km) - type of road				Direction	Populated area	Emirate or governorate or municipality
Distance (Km) - type of road				City or village	Distance (Km) - type of road				City or village	Distance (Km) - type of road				City or village							
Sea route	Rough	Easy	asphalt		Sea route	Rough	Easy	asphalt		Sea route	Rough	Easy	asphalt		Sea route	Rough	Easy	asphalt			
0	0	0	23	Balqarn	0	0	0	5	Al Shafaa	0	0	0	4	Al Shafaa	0	0	0	8	South	Al Sa'd	Al Shafaa
0	0	0	25	Balqarn	0	0	0	7	Al Shafaa	0	0	0	0		0	0	0	10	South	Al-Makhazah	Al Shafaa
0	11	0	45	Balqarn	0	11	0	4	Al Shafaa	0	0	0	0		0	11	0	30	Southwest	Al-Aslah	Al Shafaa
0	0	0	0		0	0	0	0		0	0	0	0		0	0	0	150	Northwest	Almjardh	Al Majardah
0	0	0	4	Al Majardah	0	0	0	4	Al Majardah	0	0	0	4	Al Majardah	0	0	0	4	Northwest	Qern Al-Maa	Al Majardah
0	0	0	8	Al Majardah	0	0	0	8	Al Majardah	0	0	0	0		0	0	0	8	Northwest	Al-Habawah	Al Majardah
0	0	0	10	Al Majardah	0	0	0	10	Al Majardah	0	0	0	10	Al Majardah	0	0	0	10	Northwest	Imarah	Al Majardah
0	0	0	7	Al Majardah	0	0	0	7	Al Majardah	0	0	0	7	Al Majardah	0	0	0	7	Northwest	Qarn Threban	Al Majardah
0	0	0	15	Al Majardah	0	0	0	15	Al Majardah	0	0	0	15	Al Majardah	0	0	0	15	Northeast	Al-Shi'bat	Al Majardah
0	0	0	11	Al Majardah	0	0	0	11	Al Majardah	0	0	0	11	Al Majardah	0	0	0	11	North	Al-Meqrah	Al Majardah



## Geographical data at the populated area level

The nearest city or village with a hospital					The nearest town or village that have a care center					The nearest town or village that have an education					Distance (Km) - type of road				Direction	Populated area	Emirate or governorate or municipality
Distance (Km) - type of road				City or village	Distance (Km) - type of road				City or village	Distance (Km) - type of road				City or village							
Sea route	Rough	Easy	asphalt		Sea route	Rough	Easy	asphalt		Sea route	Rough	Easy	asphalt		Sea route	Rough	Easy	asphalt			
0	0	0	11	Al Majardah	0	0	0	11	Al Majardah	0	0	0	11	Al Majardah	0	0	0	11	Northeast	Ash Shamiyah	Al Majardah
0	0	0	15	Al Majardah	0	0	0	15	Al Majardah	0	0	0	0		0	0	0	15	Northeast	Sho'ayb Al Hassan	Al Majardah
0	0	0	8	Al Majardah	0	0	0	8	Al Majardah	0	0	0	8	Al Majardah	0	0	0	8	Northeast	Darb Aynaa	Al Majardah
0	0	0	6	Al Majardah	0	0	0	6	Al Majardah	0	0	0	6	Al Majardah	0	0	0	6	Northeast	Al-Jawfaa	Al Majardah
0	0	0	11	Al Majardah	0	0	0	11	Al Majardah	0	0	0	11	Al Majardah	0	0	0	11	Northeast	Al-Sawdaa	Al Majardah
0	0	0	11	Al Majardah	0	0	0	11	Al Majardah	0	0	0	11	Al Majardah	0	0	0	11	Northeast	Al-Swa'ld	Al Majardah
0	0	0	11	Al Majardah	0	0	0	11	Al Majardah	0	0	0	11	Al Majardah	0	0	0	11	North	Al-Moshm	Al Majardah
0	0	0	15	Al Majardah	0	0	0	15	Al Majardah	0	0	0	15	Al Majardah	0	0	0	15	North	Sho'Eeb Omar	Al Majardah
0	0	0	3	Al Majardah	0	0	0	3	Al Majardah	0	0	0	3	Al Majardah	0	0	0	3	Northeast	Hadbah Nawajy	Al Majardah
0	0	0	3	Al Majardah	0	0	0	3	Al Majardah	0	0	0	0		0	0	0	3	Northeast	Al-Shi'Bah	Al Majardah

## Geographical data at the populated area level

The nearest city or village with a hospital					The nearest town or village that have a care center					The nearest town or village that have an education					Distance (Km) - type of road				Direction	Populated area	Emirate or governorate or municipality
Distance (Km) - type of road				City or village	Distance (Km) - type of road				City or village	Distance (Km) - type of road				City or village							
Sea route	Rough	Easy	asphalt		Sea route	Rough	Easy	asphalt		Sea route	Rough	Easy	asphalt		Sea route	Rough	Easy	asphalt			
0	0	0	3	Al Majardah	0	0	0	3	Al Majardah	0	0	0	1	Al Majardah	0	0	0	3	Northeast	Al-Rajmah	Al Majardah
0	0	0	3	Al Majardah	0	0	0	3	Al Majardah	0	0	0	3	Al Majardah	0	0	0	3	Northeast	Al-As'Asedah	Al Majardah
0	0	0	4	Al Majardah	0	0	0	4	Al Majardah	0	0	0	4	Al Majardah	0	0	0	4	Northeast	Al-Zanub	Al Majardah
0	0	0	4	Al Majardah	0	0	0	4	Al Majardah	0	0	0	4	Al Majardah	0	0	0	4	Northeast	Allayt	Al Majardah
0	0	0	5	Al Majardah	0	0	0	5	Al Majardah	0	0	0	5	Al Majardah	0	0	0	5	Northeast	Al-Khalifah	Al Majardah
0	0	0	4	Al Majardah	0	0	0	4	Al Majardah	0	0	0	4	Al Majardah	0	0	0	4	Northeast	Al Haqu	Al Majardah
0	0	0	10	Al Majardah	0	0	0	10	Al Majardah	0	0	0	0		0	0	0	10	East	Kohelah Al Kmeet	Al Majardah
0	0	0	7	Al Majardah	0	0	0	7	Al Majardah	0	0	0	1	Al Majardah	0	0	0	7	East	Kda	Al Majardah
0	0	0	5	Al Majardah	0	0	0	5	Al Majardah	0	0	0	2	Al Majardah	0	0	0	5	East	Qarn Mkhld	Al Majardah
0	0	0	5	Al Majardah	0	0	0	5	Al Majardah	0	0	0	3	Al Majardah	0	0	0	5	East	'Arq Al-Mkhrm	Al Majardah

## Geographical data at the populated area level

The nearest city or village with a hospital					The nearest town or village that have a care center					The nearest town or village that have an education					Distance (Km) - type of road				Direction	Populated area	Emirate or governorate or municipality
Distance (Km) - type of road				City or village	Distance (Km) - type of road				City or village	Distance (Km) - type of road				City or village							
Sea route	Rough	Easy	asphalt		Sea route	Rough	Easy	asphalt		Sea route	Rough	Easy	asphalt		Sea route	Rough	Easy	asphalt			
0	0	0	8	Al Majardah	0	0	0	8	Al Majardah	0	0	0	1	Al Majardah	0	0	0	8	East	Al Mufti	Al Majardah
0	0	0	8	Al Majardah	0	0	0	8	Al Majardah	0	0	0	1	Al Majardah	0	0	0	8	East	Al-Oshah	Al Majardah
0	0	0	5	Al Majardah	0	0	0	5	Al Majardah	0	0	0	5	Al Majardah	0	0	0	5	East	Al-Mashraqah ( Al Sa'B)	Al Majardah
0	0	0	4	Al Majardah	0	0	0	4	Al Majardah	0	0	0	4	Al Majardah	0	0	0	4	East	Al-Jandal	Al Majardah
0	0	0	5	Al Majardah	0	0	0	5	Al Majardah	0	0	0	5	Al Majardah	0	0	0	5	East	Al Hadmat	Al Majardah
0	0	0	10	Al Majardah	0	0	0	10	Al Majardah	0	0	0	3	Al Majardah	0	0	0	10	East	Al-Qadia	Al Majardah
0	0	0	7	Al Majardah	0	0	0	7	Al Majardah	0	0	0	3	Al Majardah	0	0	0	7	East	Al-Doulj	Al Majardah
0	0	0	7	Al Majardah	0	0	0	7	Al Majardah	0	0	0	2	Al Majardah	0	0	0	7	East	Al-Ys	Al Majardah
0	0	0	7	Al Majardah	0	0	0	7	Al Majardah	0	0	0	2	Al Majardah	0	0	0	7	East	Al-Musa	Al Majardah
0	0	0	8	Al Majardah	0	0	0	8	Al Majardah	0	0	0	1	Al Majardah	0	0	0	8	East	Al Hadb	Al Majardah

## Geographical data at the populated area level

The nearest city or village with a hospital					The nearest town or village that have a care center					The nearest town or village that have an education					Distance (Km) - type of road				Direction	Populated area	Emirate or governorate or municipality
Distance (Km) - type of road				City or village	Distance (Km) - type of road				City or village	Distance (Km) - type of road				City or village							
Sea route	Rough	Easy	asphalt		Sea route	Rough	Easy	asphalt		Sea route	Rough	Easy	asphalt		Sea route	Rough	Easy	asphalt			
0	0	0	20	Al Majardah	0	0	0	20	Al Majardah	0	0	0	11	Al Majardah	0	0	0	20	East	Al-Hlal	Al Majardah
0	0	0	10	Al Majardah	0	0	0	10	Al Majardah	0	0	0	1	Al Majardah	0	0	0	10	East	Al Malhaa	Al Majardah
0	0	0	11	Al Majardah	0	0	0	11	Al Majardah	0	0	0	11	Al Majardah	0	0	0	11	East	Al Selal	Al Majardah
0	0	0	11	Al Majardah	0	0	0	11	Al Majardah	0	0	0	11	Al Majardah	0	0	0	11	East	Al Hedben	Al Majardah
0	0	0	10	Al Majardah	0	0	0	10	Al Majardah	0	0	0	10	Al Majardah	0	0	0	10	East	Rhu Al-Jamaa	Al Majardah
0	0	0	9	Al Majardah	0	0	0	9	Al Majardah	0	0	0	0		0	0	0	9	East	Alldaed	Al Majardah
0	0	0	9	Al Majardah	0	0	0	9	Al Majardah	0	0	0	9	Al Majardah	0	0	0	9	East	Al Asaker	Al Majardah
0	0	0	12	Al Majardah	0	0	0	12	Al Majardah	0	0	0	12	Al Majardah	0	0	0	12	East	Al-Samrat	Al Majardah
0	0	0	11	Al Majardah	0	0	0	11	Al Majardah	0	0	0	0		0	0	0	11	East	Al-Shugheb Al-Hadbaa	Al Majardah
0	0	0	4	Al Majardah	0	0	0	4	Al Majardah	0	0	0	1	Al Majardah	0	0	0	4	East	Al-Wehal	Al Majardah

## Geographical data at the populated area level

The nearest city or village with a hospital					The nearest town or village that have a care center					The nearest town or village that have an education					Distance (Km) - type of road				Direction	Populated area	Emirate or governorate or municipality
Distance (Km) - type of road				City or village	Distance (Km) - type of road				City or village	Distance (Km) - type of road				City or village							
Sea route	Rough	Easy	asphalt		Sea route	Rough	Easy	asphalt		Sea route	Rough	Easy	asphalt		Sea route	Rough	Easy	asphalt			
0	0	0	10	Al Majardah	0	0	0	10	Al Majardah	0	0	0	1	Al Majardah	0	0	0	10	East	Al Hadbah	Al Majardah
0	0	0	9	Al Majardah	0	0	0	9	Al Majardah	0	0	0	1	Al Majardah	0	0	0	9	East	Al-Safhan	Al Majardah
0	0	0	8	Al Majardah	0	0	0	8	Al Majardah	0	0	0	0		0	0	0	8	East	Mudan	Al Majardah
0	0	0	8	Al Majardah	0	0	0	8	Al Majardah	0	0	0	1	Al Majardah	0	0	0	8	East	Farsh Al-Zanbah	Al Majardah
0	0	0	5	Al Majardah	0	0	0	5	Al Majardah	0	0	0	1	Al Majardah	0	0	0	5	East	'Rq 'Osymah	Al Majardah
0	0	0	8	Al Majardah	0	0	0	8	Al Majardah	0	0	0	1	Al Majardah	0	0	0	8	East	Al-Hesn	Al Majardah
0	0	0	6	Al Majardah	0	0	0	6	Al Majardah	0	0	0	1	Al Majardah	0	0	0	6	East	Al-Shaqrah	Al Majardah
0	0	0	8	Al Majardah	0	0	0	8	Al Majardah	0	0	0	1	Al Majardah	0	0	0	8	East	Al-Maghlolah	Al Majardah
0	0	0	4	Al Majardah	0	0	0	4	Al Majardah	0	0	0	1	Al Majardah	0	0	0	4	East	Al Mehrez	Al Majardah
0	0	0	6	Al Majardah	0	0	0	6	Al Majardah	0	0	0	1	Al Majardah	0	0	0	6	East	Hai Al-Jameh	Al Majardah

## Geographical data at the populated area level

The nearest city or village with a hospital					The nearest town or village that have a care center					The nearest town or village that have an education					Distance (Km) - type of road				Direction	Populated area	Emirate or governorate or municipality
Distance (Km) - type of road				City or village	Distance (Km) - type of road				City or village	Distance (Km) - type of road				City or village							
Sea route	Rough	Easy	asphalt		Sea route	Rough	Easy	asphalt		Sea route	Rough	Easy	asphalt		Sea route	Rough	Easy	asphalt			
0	0	0	7	Al Majardah	0	0	0	7	Al Majardah	0	0	0	1	Al Majardah	0	0	0	7	East	Hadbah Al-Menhesh	Al Majardah
0	0	0	9	Al Majardah	0	0	0	9	Al Majardah	0	0	0	0		0	0	0	9	Southeast	Al-Shogheb Al-Qaf	Al Majardah
0	0	0	10	Al Majardah	0	0	0	10	Al Majardah	0	0	0	8	Al Majardah	0	0	0	10	Southeast	Al-Hresha	Al Majardah
0	0	0	11	Al Majardah	0	0	0	11	Al Majardah	0	0	0	9	Al Majardah	0	0	0	11	Southeast	Al-Safa	Al Majardah
0	0	0	12	Al Majardah	0	0	0	12	Al Majardah	0	0	0	9	Al Majardah	0	0	0	12	East	Qna' Bardah	Al Majardah
0	0	0	10	Al Majardah	0	0	0	10	Al Majardah	0	0	0	8	Al Majardah	0	0	0	10	East	Sha'B Jofan	Al Majardah
0	0	0	13	Al Majardah	0	0	0	13	Al Majardah	0	0	0	1	Al Majardah	0	0	0	13	East	Al-Ra'Y	Al Majardah
0	0	0	10	Al Majardah	0	0	0	10	Al Majardah	0	0	0	8	Al Majardah	0	0	0	10	East	Al-Waljah	Al Majardah
0	0	0	11	Al Majardah	0	0	0	11	Al Majardah	0	0	0	1	Al Majardah	0	0	0	11	East	Al-Naq'Ah	Al Majardah
0	0	0	12	Al Majardah	0	0	0	12	Al Majardah	0	0	0	2	Al Majardah	0	0	0	12	East	Al-Hankah	Al Majardah

## Geographical data at the populated area level

The nearest city or village with a hospital					The nearest town or village that have a care center					The nearest town or village that have an education					Distance (Km) - type of road				Direction	Populated area	Emirate or governorate or municipality
Distance (Km) - type of road				City or village	Distance (Km) - type of road				City or village	Distance (Km) - type of road				City or village							
Sea route	Rough	Easy	asphalt		Sea route	Rough	Easy	asphalt		Sea route	Rough	Easy	asphalt		Sea route	Rough	Easy	asphalt			
0	0	0	13	Al Majardah	0	0	0	13	Al Majardah	0	0	0	2	Al Majardah	0	0	0	13	East	Al-Qaraa	Al Majardah
0	0	0	14	Al Majardah	0	0	0	14	Al Majardah	0	0	0	2	Al Majardah	0	0	0	14	East	Al Hamraa	Al Majardah
0	0	0	11	Al Majardah	0	0	0	11	Al Majardah	0	0	0	1	Al Majardah	0	0	0	11	East	Al-Dahman	Al Majardah
0	0	0	9	Al Majardah	0	0	0	9	Al Majardah	0	0	0	2	Al Majardah	0	0	0	9	East	Al-Ratq	Al Majardah
0	0	0	14	Al Majardah	0	0	0	14	Al Majardah	0	0	0	1	Al Majardah	0	0	0	14	East	Al-Shaqy	Al Majardah
0	0	0	13	Al Majardah	0	0	0	13	Al Majardah	0	0	0	2	Al Majardah	0	0	0	13	East	Al-Asraa	Al Majardah
0	0	0	12	Al Majardah	0	0	0	12	Al Majardah	0	0	0	12	Al Majardah	0	0	0	12	East	Al-Safaa	Al Majardah
0	0	0	12	Al Majardah	0	0	0	12	Al Majardah	0	0	0	1	Al Majardah	0	0	0	12	East	Makilah	Al Majardah
0	0	0	10	Al Majardah	0	0	0	10	Al Majardah	0	0	0	1	Al Majardah	0	0	0	10	East	Al-Khabtah	Al Majardah
0	0	0	10	Al Majardah	0	0	0	5	Al Majardah	0	0	0	5	Al Majardah	0	0	0	10	East	Al-Bass(Al-Saleel)	Al Majardah

## Geographical data at the populated area level

The nearest city or village with a hospital					The nearest town or village that have a care center					The nearest town or village that have an education					Distance (Km) - type of road				Direction	Populated area	Emirate or governorate or municipality
Distance (Km) - type of road				City or village	Distance (Km) - type of road				City or village	Distance (Km) - type of road				City or village							
Sea route	Rough	Easy	asphalt		Sea route	Rough	Easy	asphalt		Sea route	Rough	Easy	asphalt		Sea route	Rough	Easy	asphalt			
0	0	0	9	Al Majardah	0	0	0	9	Al Majardah	0	0	0	2	Al Majardah	0	0	0	9	East	Fal' Al Hodn	Al Majardah
0	0	0	9	Al Majardah	0	0	0	9	Al Majardah	0	0	0	2	Al Majardah	0	0	0	9	East	Al-Zafirah	Al Majardah
0	0	0	11	Al Majardah	0	0	0	11	Al Majardah	0	0	0	2	Al Majardah	0	0	0	11	East	Al-'Aed	Al Majardah
0	0	7	10	Al Majardah	0	0	0	1	Al Majardah	0	0	0	1	Al Majardah	0	0	7	10	South	Al Anqah	Al Majardah
0	0	0	8	Al Majardah	0	0	0	8	Al Majardah	0	0	0	2	Al Majardah	0	0	0	8	East	Hodn Al-Mashaekh(Al-Hodn)	Al Majardah
0	0	0	20	Al Majardah	0	0	0	2	Al Majardah	0	0	0	2	Al Majardah	0	0	0	20	East	Al-Sh'Ben(Al Khshel)	Al Majardah
0	0	0	16	Al Majardah	0	0	0	13	Al Majardah	0	0	0	0		0	0	0	16	East	Al-Habetah(Bni Qays)	Al Majardah
0	0	0	14	Al Majardah	0	0	0	5	Al Majardah	0	0	0	5	Al Majardah	0	0	0	14	East	'Adedah	Al Majardah
0	0	0	22	Al Majardah	0	0	0	22	Al Majardah	0	0	0	15	Al Majardah	0	0	0	22	East	Metwaf (Al-Sha'Naa Countries)	Al Majardah
0	0	0	20	Al Majardah	0	0	0	20	Al Majardah	0	0	0	11	Al Majardah	0	0	0	20	East	Al Asaker	Al Majardah



## Geographical data at the populated area level

The nearest city or village with a hospital					The nearest town or village that have a care center					The nearest town or village that have an education					Distance (Km) - type of road				Direction	Populated area	Emirate or governorate or municipality
Distance (Km) - type of road				City or village	Distance (Km) - type of road				City or village	Distance (Km) - type of road				City or village							
Sea route	Rough	Easy	asphalt		Sea route	Rough	Easy	asphalt		Sea route	Rough	Easy	asphalt		Sea route	Rough	Easy	asphalt			
0	0	0	21	Al Majardah	0	0	0	21	Al Majardah	0	0	0	11	Al Majardah	0	0	0	21	East	Sha'B Al-Qrdah	Al Majardah
0	0	0	23	Al Majardah	0	0	0	23	Al Majardah	0	0	0	12	Al Majardah	0	0	0	23	East	Al-Sebty	Al Majardah
0	0	0	26	Al Majardah	0	0	0	26	Al Majardah	0	0	0	17	Al Majardah	0	0	0	26	East	Al-Arid	Al Majardah
0	0	0	25	Al Majardah	0	0	0	25	Al Majardah	0	0	0	18	Al Majardah	0	0	0	25	East	Al-Tawf	Al Majardah
0	0	0	15	Al Majardah	0	0	0	4	Al Majardah	0	0	0	4	Al Majardah	0	0	0	15	East	Al-Qaraa	Al Majardah
0	0	0	16	Al Majardah	0	0	0	4	Al Majardah	0	0	0	4	Al Majardah	0	0	0	16	East	Sha'B Nethlah	Al Majardah
0	0	0	15	Al Majardah	0	0	0	3	Al Majardah	0	0	0	3	Al Majardah	0	0	0	15	East	Qaraa Lhyan	Al Majardah
0	0	0	15	Al Majardah	0	0	0	3	Al Majardah	0	0	0	3	Al Majardah	0	0	0	15	East	Hdabeer	Al Majardah
0	0	0	16	Al Majardah	0	0	0	4	Al Majardah	0	0	0	4	Al Majardah	0	0	0	16	East	Al-Qabil	Al Majardah
0	0	0	18	Al Majardah	0	0	0	5	Al Majardah	0	0	0	5	Al Majardah	0	0	0	18	East	Al-Zanub	Al Majardah

## Geographical data at the populated area level

The nearest city or village with a hospital					The nearest town or village that have a care center					The nearest town or village that have an education					Distance (Km) - type of road				Direction	Populated area	Emirate or governorate or municipality
Distance (Km) - type of road				City or village	Distance (Km) - type of road				City or village	Distance (Km) - type of road				City or village							
Sea route	Rough	Easy	asphalt		Sea route	Rough	Easy	asphalt		Sea route	Rough	Easy	asphalt		Sea route	Rough	Easy	asphalt			
0	0	0	17	Al Majardah	0	0	0	5	Al Majardah	0	0	0	5	Al Majardah	0	0	0	17	East	Al-Hedneen	Al Majardah
0	0	0	18	Al Majardah	0	0	0	5	Al Majardah	0	0	0	5	Al Majardah	0	0	0	18	East	Al-Mahader	Al Majardah
0	0	0	19	Al Majardah	0	0	0	6	Al Majardah	0	0	0	6	Al Majardah	0	0	0	19	East	Al Hadb	Al Majardah
0	0	0	17	Al Majardah	0	0	0	5	Al Majardah	0	0	0	5	Al Majardah	0	0	0	17	East	Al-Mahalah	Al Majardah
0	0	0	16	Al Majardah	0	0	0	5	Al Majardah	0	0	0	5	Al Majardah	0	0	0	16	East	Al-Madrah	Al Majardah
0	0	0	13	Al Majardah	0	0	0	2	Al Majardah	0	0	0	2	Al Majardah	0	0	0	13	Southeast	Anqan	Al Majardah
0	0	0	15	Al Majardah	0	0	0	5	Al Majardah	0	0	0	5	Al Majardah	0	0	0	15	East	Al-Masagh	Al Majardah
0	0	0	15	Al Majardah	0	0	0	5	Al Majardah	0	0	0	5	Al Majardah	0	0	0	15	East	Al_Mashareb	Al Majardah
0	0	0	15	Al Majardah	0	0	0	5	Al Majardah	0	0	0	5	Al Majardah	0	0	0	15	East	'Athaq	Al Majardah
0	0	0	13	Al Majardah	0	0	0	3	Al Majardah	0	0	0	3	Al Majardah	0	0	0	13	Southeast	Al-Reqbah	Al Majardah

## Geographical data at the populated area level

The nearest city or village with a hospital					The nearest town or village that have a care center					The nearest town or village that have an education					Distance (Km) - type of road				Direction	Populated area	Emirate or governorate or municipality
Distance (Km) - type of road				City or village	Distance (Km) - type of road				City or village	Distance (Km) - type of road				City or village							
Sea route	Rough	Easy	asphalt		Sea route	Rough	Easy	asphalt		Sea route	Rough	Easy	asphalt		Sea route	Rough	Easy	asphalt			
0	0	0	13	Al Majardah	0	0	0	0	Al Majardah	0	0	0	0	Al Majardah	0	0	0	13	Southeast	Al-Sha'Bah (Al Mashy Bni Amr)	Al Majardah
0	0	0	13	Al Majardah	0	0	0	1	Al Majardah	0	0	0	1	Al Majardah	0	0	0	13	Southeast	Al Asaker	Al Majardah
0	0	0	16	Al Majardah	0	0	0	1	Al Majardah	0	0	0	1	Al Majardah	0	0	0	16	Southeast	Al-Khayal	Al Majardah
0	0	0	15	Al Majardah	0	0	0	1	Al Majardah	0	0	0	1	Al Majardah	0	0	0	15	Southeast	Al-Deeh	Al Majardah
0	0	0	12	Al Majardah	0	0	0	1	Al Majardah	0	0	0	1	Al Majardah	0	0	0	12	Southeast	Al-Zahirah	Al Majardah
0	0	0	13	Al Majardah	0	0	0	1	Al Majardah	0	0	0	1	Al Majardah	0	0	0	13	Southeast	Al-Ghamrah	Al Majardah
0	0	0	14	Al Majardah	0	0	0	1	Al Majardah	0	0	0	1	Al Majardah	0	0	0	14	Southeast	Belad Fahem	Al Majardah
0	0	0	14	Al Majardah	0	0	0	2	Al Majardah	0	0	0	2	Al Majardah	0	0	0	14	Southeast	Senamah	Al Majardah
0	0	0	15	Al Majardah	0	0	0	1	Al Majardah	0	0	0	1	Al Majardah	0	0	0	15	Southeast	Al-Masane'	Al Majardah
0	0	0	13	Al Majardah	0	0	0	1	Al Majardah	0	0	0	1	Al Majardah	0	0	0	13	Southeast	Al-Afarah	Al Majardah

## Geographical data at the populated area level

The nearest city or village with a hospital					The nearest town or village that have a care center					The nearest town or village that have an education					Distance (Km) - type of road				Direction	Populated area	Emirate or governorate or municipality
Distance (Km) - type of road				City or village	Distance (Km) - type of road				City or village	Distance (Km) - type of road				City or village							
Sea route	Rough	Easy	asphalt		Sea route	Rough	Easy	asphalt		Sea route	Rough	Easy	asphalt		Sea route	Rough	Easy	asphalt			
0	0	0	14	Al Majardah	0	0	0	1	Al Majardah	0	0	0	1	Al Majardah	0	0	0	14	Southeast	Al-Maqale'	Al Majardah
0	0	0	15	Al Majardah	0	0	0	2	Al Majardah	0	0	0	2	Al Majardah	0	0	0	15	Southeast	Makhanqah	Al Majardah
0	0	0	16	Al Majardah	0	0	0	2	Al Majardah	0	0	0	2	Al Majardah	0	0	0	16	Southeast	Al-Haraa	Al Majardah
0	0	0	16	Al Majardah	0	0	0	3	Al Majardah	0	0	0	3	Al Majardah	0	0	0	16	Southeast	Al-Mahshor(Mghnia)	Al Majardah
0	0	0	19	Al Majardah	0	0	0	2	Al Majardah	0	0	0	2	Al Majardah	0	0	0	19	East	Rahwah Al-Someed(Al-Zahrah)	Al Majardah
0	0	0	24	Al Majardah	0	0	0	2	Al Majardah	0	0	0	2	Al Majardah	0	0	0	24	Southeast	Al-Hashah	Al Majardah
0	0	0	15	Al Majardah	0	0	0	1	Al Majardah	0	0	0	1	Al Majardah	0	0	0	15	Southeast	Al-Shat	Al Majardah
0	0	0	13	Al Majardah	0	0	0	1	Al Majardah	0	0	0	1	Al Majardah	0	0	0	13	Southeast	Shokan	Al Majardah
0	0	0	14	Al Majardah	0	0	0	1	Al Majardah	0	0	0	1	Al Majardah	0	0	0	14	Southeast	Al-Doulj	Al Majardah
0	0	0	26	Al Majardah	0	0	0	1	Khatbah	0	0	0	1	Khatbah	0	0	0	26	East	Mo'Erah(Al-Wasel)	Al Majardah

## Geographical data at the populated area level

The nearest city or village with a hospital					The nearest town or village that have a care center					The nearest town or village that have an education					Distance (Km) - type of road				Direction	Populated area	Emirate or governorate or municipality
Distance (Km) - type of road				City or village	Distance (Km) - type of road				City or village	Distance (Km) - type of road				City or village							
Sea route	Rough	Easy	asphalt		Sea route	Rough	Easy	asphalt		Sea route	Rough	Easy	asphalt		Sea route	Rough	Easy	asphalt			
0	0	0	17	Al Majardah	0	0	0	4	Al Majardah	0	0	0	4	Al Majardah	0	0	0	17	Southeast	Sha'B Al Ma'Mal	Al Majardah
0	0	0	18	Al Majardah	0	0	0	5	Al Majardah	0	0	0	5	Al Majardah	0	0	0	18	Southeast	Al-Hedeirah	Al Majardah
0	0	0	14	Al Majardah	0	0	0	1	Al Majardah	0	0	0	0		0	0	0	14	Southeast	Al Marsad ( Manzel Al Ahad Al-A'La)	Al Majardah
0	0	0	13	Al Majardah	0	0	0	1	Al Majardah	0	0	0	1	Al Majardah	0	0	0	13	Southeast	Al Farsha	Al Majardah
0	0	0	13	Al Majardah	0	0	0	1	Al Majardah	0	0	0	1	Al Majardah	0	0	0	13	Southeast	Al-Khaznah	Al Majardah
0	0	0	15	Al Majardah	0	0	0	4	Al Majardah	0	0	0	4	Al Majardah	0	0	0	15	Southeast	Bosan	Al Majardah
0	0	0	15	Al Majardah	0	0	0	4	Al Majardah	0	0	0	4	Al Majardah	0	0	0	15	East	Al-M'Al(Al'Al)	Al Majardah
0	0	0	15	Al Majardah	0	0	0	4	Al Majardah	0	0	0	4	Al Majardah	0	0	0	15	East	Al-Ghar	Al Majardah
0	0	0	14	Al Majardah	0	0	0	4	Al Majardah	0	0	0	0		0	0	0	14	East	Sha'B Ahmed (Al-Marwah)	Al Majardah
0	0	0	9	Al Majardah	0	0	0	3	Al Majardah	0	0	0	3	Al Majardah	0	0	0	9	Southeast	Hajalah	Al Majardah

## Geographical data at the populated area level

The nearest city or village with a hospital					The nearest town or village that have a care center					The nearest town or village that have an education					Distance (Km) - type of road				Direction	Populated area	Emirate or governorate or municipality
Distance (Km) - type of road				City or village	Distance (Km) - type of road				City or village	Distance (Km) - type of road				City or village							
Sea route	Rough	Easy	asphalt		Sea route	Rough	Easy	asphalt		Sea route	Rough	Easy	asphalt		Sea route	Rough	Easy	asphalt			
0	0	0	15	Al Majardah	0	0	0	4	Al Majardah	0	0	0	4	Al Majardah	0	0	0	15	East	Sho'Bah Naghfat	Al Majardah
0	0	0	13	Al Majardah	0	0	0	3	Al Majardah	0	0	0	3	Al Majardah	0	0	0	13	East	Al-Khosh	Al Majardah
0	0	0	13	Al Majardah	0	0	0	3	Al Majardah	0	0	0	3	Al Majardah	0	0	0	13	East	Alhodn	Al Majardah
0	0	0	15	Al Majardah	0	0	0	3	Al Majardah	0	0	0	3	Al Majardah	0	0	0	15	East	Al-Kabeshat	Al Majardah
0	0	0	16	Al Majardah	0	0	0	5	Al Majardah	0	0	0	5	Al Majardah	0	0	0	16	Southeast	Al-Afaqemah	Al Majardah
0	0	0	16	Al Majardah	0	0	0	4	Al Majardah	0	0	0	4	Al Majardah	0	0	0	16	Southeast	Al-Maqady	Al Majardah
0	0	0	17	Al Majardah	0	0	0	4	Al Majardah	0	0	0	4	Al Majardah	0	0	0	17	Southeast	Al-Malazem	Al Majardah
0	0	0	16	Al Majardah	0	0	0	4	Al Majardah	0	0	0	4	Al Majardah	0	0	0	16	Southeast	Al Heed	Al Majardah
0	0	0	18	Al Majardah	0	0	0	5	Al Majardah	0	0	0	5	Al Majardah	0	0	0	18	Southeast	Al-Sahnah	Al Majardah
0	0	0	16	Al Majardah	0	0	0	5	Al Majardah	0	0	0	5	Al Majardah	0	0	0	16	Southeast	Umm Al-Qura	Al Majardah

## Geographical data at the populated area level

The nearest city or village with a hospital					The nearest town or village that have a care center					The nearest town or village that have an education					Distance (Km) - type of road				Direction	Populated area	Emirate or governorate or municipality
Distance (Km) - type of road				City or village	Distance (Km) - type of road				City or village	Distance (Km) - type of road				City or village							
Sea route	Rough	Easy	asphalt		Sea route	Rough	Easy	asphalt		Sea route	Rough	Easy	asphalt		Sea route	Rough	Easy	asphalt			
0	0	0	17	Al Majardah	0	0	0	6	Al Majardah	0	0	0	6	Al Majardah	0	0	0	17	Southeast	Maliha	Al Majardah
0	0	0	17	Al Majardah	0	0	0	7	Al Majardah	0	0	0	7	Al Majardah	0	0	0	17	Southeast	Al Haqu	Al Majardah
0	0	0	13	Al Majardah	0	0	0	3	Al Majardah	0	0	0	3	Al Majardah	0	0	0	13	East	The Wall (Al Thebah)	Al Majardah
0	0	0	15	Al Majardah	0	0	0	4	Al Majardah	0	0	0	4	Al Majardah	0	0	0	15	East	Al-Hesn	Al Majardah
0	0	0	16	Al Majardah	0	0	0	3	Al Majardah	0	0	0	3	Al Majardah	0	0	0	16	Southeast	Al-Rasnah	Al Majardah
0	0	0	16	Al Majardah	0	0	0	4	Al Majardah	0	0	0	4	Al Majardah	0	0	0	16	Southeast	Sha'B Al-Halefah	Al Majardah
0	0	0	16	Al Majardah	0	0	0	5	Al Majardah	0	0	0	5	Al Majardah	0	0	0	16	Southeast	Al-Helah	Al Majardah
0	0	0	16	Al Majardah	0	0	0	5	Al Majardah	0	0	0	5	Al Majardah	0	0	0	16	Southeast	Hadab Al-Haaq	Al Majardah
0	0	0	20	Al Majardah	0	0	0	20	Al Majardah	0	0	0	20	Al Majardah	0	0	0	20	South	Al-Hubeel(Al-Wajdah)	Al Majardah
0	0	0	26	Al Majardah	0	0	0	26	Al Majardah	0	0	0	26	Al Majardah	0	0	0	26	South	Sha'B Al-Labn	Al Majardah

## Geographical data at the populated area level

The nearest city or village with a hospital					The nearest town or village that have a care center					The nearest town or village that have an education					Distance (Km) - type of road				Direction	Populated area	Emirate or governorate or municipality
Distance (Km) - type of road				City or village	Distance (Km) - type of road				City or village	Distance (Km) - type of road				City or village							
Sea route	Rough	Easy	asphalt		Sea route	Rough	Easy	asphalt		Sea route	Rough	Easy	asphalt		Sea route	Rough	Easy	asphalt			
0	0	0	30	Al Majardah	0	0	0	14	Al Majardah	0	0	0	11	Al Majardah	0	0	0	30	South	Zahrah Al-'Arsah(Al-'Arsah)	Al Majardah
0	0	0	12	Al Majardah	0	0	0	2	Al Majardah	0	0	0	2	Al Majardah	0	0	0	12	South	Al-Makhsar	Al Majardah
0	0	0	12	Al Majardah	0	0	0	1	Al Majardah	0	0	0	1	Al Majardah	0	0	0	12	South	Hadbah-'Esma	Al Majardah
0	0	0	12	Al Majardah	0	0	0	1	Al Majardah	0	0	0	1	Al Majardah	0	0	0	12	South	Al-Qaflat	Al Majardah
0	0	0	12	Al Majardah	0	0	0	3	Al Majardah	0	0	0	3	Al Majardah	0	0	0	12	South	Al Khanik	Al Majardah
0	0	0	12	Al Majardah	0	0	0	0		0	0	0	0		0	0	0	12	South	Malkatah	Al Majardah
0	0	0	10	Al Majardah	0	0	0	2	Al Majardah	0	0	0	2	Al Majardah	0	0	0	10	South	Al-Fuwari'	Al Majardah
0	0	0	11	Al Majardah	0	0	0	1	Al Majardah	0	0	0	1	Al Majardah	0	0	0	11	South	Sadgh Al-Zeeb	Al Majardah
0	0	0	11	Al Majardah	0	0	0	1	Al Majardah	0	0	0	1	Al Majardah	0	0	0	11	South	Sh'Bah L- Saqran	Al Majardah
0	0	0	11	Al Majardah	0	0	0	1	Al Majardah	0	0	0	1	Al Majardah	0	0	0	11	South	Al-Hamatah	Al Majardah



## Geographical data at the populated area level

The nearest city or village with a hospital					The nearest town or village that have a care center					The nearest town or village that have an education					Distance (Km) - type of road				Direction	Populated area	Emirate or governorate or municipality
Distance (Km) - type of road				City or village	Distance (Km) - type of road				City or village	Distance (Km) - type of road				City or village							
Sea route	Rough	Easy	asphalt		Sea route	Rough	Easy	asphalt		Sea route	Rough	Easy	asphalt		Sea route	Rough	Easy	asphalt			
0	0	0	11	Al Majardah	0	0	0	1	Al Majardah	0	0	0	1	Al Majardah	0	0	0	11	South	Jawf Dreeb	Al Majardah
0	0	0	12	Al Majardah	0	0	0	1	Al Majardah	0	0	0	1	Al Majardah	0	0	0	12	South	Al-Shorfah	Al Majardah
0	0	0	12	Al Majardah	0	0	0	1	Al Majardah	0	0	0	1	Al Majardah	0	0	0	12	South	Al-Jard	Al Majardah
0	0	0	12	Al Majardah	0	0	0	1	Al Majardah	0	0	0	1	Al Majardah	0	0	0	12	South	Qarn Al-Sad	Al Majardah
0	0	0	12	Al Majardah	0	0	0	1	Al Majardah	0	0	0	1	Al Majardah	0	0	0	12	South	Al-Ma'Trah	Al Majardah
0	0	0	12	Al Majardah	0	0	0	1	Al Majardah	0	0	0	1	Al Majardah	0	0	0	12	South	Mas'Odah	Al Majardah
0	0	0	10	Al Majardah	0	0	0	2	Al Majardah	0	0	0	2	Al Majardah	0	0	0	10	South	Al Faydh	Al Majardah
0	0	0	10	Al Majardah	0	0	0	2	Al Majardah	0	0	0	2	Al Majardah	0	0	0	10	South	Al-Rahah	Al Majardah
0	0	0	17	Al Majardah	0	0	0	1	Al Majardah	0	0	0	1	Al Majardah	0	0	0	17	South	Rahb	Al Majardah
0	0	0	11	Al Majardah	0	0	0	11	Al Majardah	0	0	0	11	Al Majardah	0	0	0	11	South	Al-Sharah	Al Majardah

## Geographical data at the populated area level

The nearest city or village with a hospital					The nearest town or village that have a care center					The nearest town or village that have an education					Distance (Km) - type of road				Direction	Populated area	Emirate or governorate or municipality
Distance (Km) - type of road				City or village	Distance (Km) - type of road				City or village	Distance (Km) - type of road				City or village							
Sea route	Rough	Easy	asphalt		Sea route	Rough	Easy	asphalt		Sea route	Rough	Easy	asphalt		Sea route	Rough	Easy	asphalt			
0	0	0	16	Al Majardah	0	0	0	16	Al Majardah	0	0	0	16	Al Majardah	0	0	0	16	South	Al-Malesa	Al Majardah
0	0	0	12	Al Majardah	0	0	0	12	Al Majardah	0	0	0	12	Al Majardah	0	0	0	12	South	Al-Sadrah	Al Majardah
0	0	0	20	Al Majardah	0	0	0	20	Al Majardah	0	0	0	20	Al Majardah	0	0	0	20	South	Dhema	Al Majardah
0	0	0	20	Al Majardah	0	0	0	20	Al Majardah	0	0	0	20	Al Majardah	0	0	0	20	South	Al Jawah	Al Majardah
0	0	0	20	Al Majardah	0	0	0	20	Al Majardah	0	0	0	20	Al Majardah	0	0	0	20	South	Al-Hasa(Al-Sakebat)	Al Majardah
0	0	0	23	Al Majardah	0	0	0	23	Al Majardah	0	0	0	11	Al Majardah	0	0	0	23	South	Al-Dahiah	Al Majardah
0	0	0	25	Al Majardah	0	0	0	25	Al Majardah	0	0	0	7	Al Majardah	0	0	0	25	South	Haqw Al-Radih(Bdwah)	Al Majardah
0	0	0	22	Al Majardah	0	0	0	22	Al Majardah	0	0	0	22	Al Majardah	0	0	0	22	South	Al-Mash'Ar	Al Majardah
0	0	0	22	Al Majardah	0	0	0	22	Al Majardah	0	0	0	22	Al Majardah	0	0	0	22	South	Al-Monaqabah	Al Majardah
0	0	0	22	Al Majardah	0	0	0	22	Al Majardah	0	0	0	22	Al Majardah	0	0	0	22	South	Otayfah Peach	Al Majardah

## Geographical data at the populated area level

The nearest city or village with a hospital					The nearest town or village that have a care center					The nearest town or village that have an education					Distance (Km) - type of road				Direction	Populated area	Emirate or governorate or municipality
Distance (Km) - type of road				City or village	Distance (Km) - type of road				City or village	Distance (Km) - type of road				City or village							
Sea route	Rough	Easy	asphalt		Sea route	Rough	Easy	asphalt		Sea route	Rough	Easy	asphalt		Sea route	Rough	Easy	asphalt			
0	0	0	22	Al Majardah	0	0	0	22	Al Majardah	0	0	0	22	Al Majardah	0	0	0	22	South	Al-Shi'Bah	Al Majardah
0	0	0	22	Al Majardah	0	0	0	22	Al Majardah	0	0	0	22	Al Majardah	0	0	0	22	South	Al-Sanad	Al Majardah
0	0	0	23	Al Majardah	0	0	0	23	Al Majardah	0	0	0	23	Al Majardah	0	0	0	23	South	Hadbah Rqabah	Al Majardah
0	0	0	23	Al Majardah	0	0	0	23	Al Majardah	0	0	0	23	Al Majardah	0	0	0	23	South	Mrtaaq	Al Majardah
0	0	0	23	Al Majardah	0	0	0	23	Al Majardah	0	0	0	23	Al Majardah	0	0	0	23	South	Al-Mehjah	Al Majardah
0	0	0	23	Al Majardah	0	0	0	23	Al Majardah	0	0	0	23	Al Majardah	0	0	0	23	South	Al-Qa'Saa	Al Majardah
0	0	0	23	Al Majardah	0	0	0	23	Al Majardah	0	0	0	23	Al Majardah	0	0	0	23	South	Al Demaa	Al Majardah
0	0	0	20	Al Majardah	0	0	0	20	Al Majardah	0	0	0	20	Al Majardah	0	0	0	20	South	Al-Melh	Al Majardah
0	0	0	20	Al Majardah	0	0	0	20	Al Majardah	0	0	0	20	Al Majardah	0	0	0	20	South	Al Darj	Al Majardah
0	0	0	20	Al Majardah	0	0	0	20	Al Majardah	0	0	0	20	Al Majardah	0	0	0	20	South	Al Redah	Al Majardah

## Geographical data at the populated area level

The nearest city or village with a hospital					The nearest town or village that have a care center					The nearest town or village that have an education					Distance (Km) - type of road				Direction	Populated area	Emirate or governorate or municipality
Distance (Km) - type of road				City or village	Distance (Km) - type of road				City or village	Distance (Km) - type of road				City or village							
Sea route	Rough	Easy	asphalt		Sea route	Rough	Easy	asphalt		Sea route	Rough	Easy	asphalt		Sea route	Rough	Easy	asphalt			
0	0	0	20	Al Majardah	0	0	0	20	Al Majardah	0	0	0	20	Al Majardah	0	0	0	20	South	Ma'Shouq	Al Majardah
0	0	0	20	Al Majardah	0	0	0	20	Al Majardah	0	0	0	20	Al Majardah	0	0	0	20	South	Al Qaz'A	Al Majardah
0	0	0	22	Al Majardah	0	0	0	22	Al Majardah	0	0	0	22	Al Majardah	0	0	0	22	South	Sha'B Al-Hana	Al Majardah
0	0	0	24	Al Majardah	0	0	0	24	Al Majardah	0	0	0	24	Al Majardah	0	0	0	24	South	Al-Mathml	Al Majardah
0	0	0	20	Al Majardah	0	0	0	20	Al Majardah	0	0	0	20	Al Majardah	0	0	0	20	South	Al-Rafedah	Al Majardah
0	0	10	18	Al Majardah	0	0	10	18	Al Majardah	0	0	10	18	Al Majardah	0	0	10	18	South	Al-Kharsa'Ah	Al Majardah
0	0	8	20	Al Majardah	0	0	8	20	Al Majardah	0	0	8	20	Al Majardah	0	0	8	20	South	Allasbah	Al Majardah
0	0	9	20	Al Majardah	0	0	9	20	Al Majardah	0	0	9	20	Al Majardah	0	0	9	20	South	Al-Shawhat	Al Majardah
0	0	0	22	Al Majardah	0	0	0	22	Al Majardah	0	0	0	22	Al Majardah	0	0	0	22	South	Al-Hajnah	Al Majardah
0	0	0	42	Al Majardah	0	0	0	3	Al Majardah	0	0	0	1	Al Majardah	0	0	0	42	South	Al-Wajhah(Al-Whesh)	Al Majardah

## Geographical data at the populated area level

The nearest city or village with a hospital					The nearest town or village that have a care center					The nearest town or village that have an education					Distance (Km) - type of road				Direction	Populated area	Emirate or governorate or municipality
Distance (Km) - type of road				City or village	Distance (Km) - type of road				City or village	Distance (Km) - type of road				City or village							
Sea route	Rough	Easy	asphalt		Sea route	Rough	Easy	asphalt		Sea route	Rough	Easy	asphalt		Sea route	Rough	Easy	asphalt			
0	0	0	44	Al Majardah	0	0	0	1	Al Majardah	0	0	0	3	Al Majardah	0	0	0	44	South	Al Darj	Al Majardah
0	0	0	44	Al Majardah	0	0	0	1	Al Majardah	0	0	0	3	Al Majardah	0	0	0	44	South	Al-Huwshah	Al Majardah
0	0	0	44	Al Majardah	0	0	0	0		0	0	0	3	Al Majardah	0	0	0	44	South	Al-Merahd	Al Majardah
0	0	0	44	Al Majardah	0	0	0	1	Al Majardah	0	0	0	3	Al Majardah	0	0	0	44	South	Hadbah Al-Ramadah	Al Majardah
0	0	0	40	Al Majardah	0	0	0	1	Al Majardah	0	0	0	4	Al Majardah	0	0	0	40	South	Al-Qofez(Al-Jaw)	Al Majardah
0	0	0	41	Al Majardah	0	0	0	3	Al Majardah	0	0	0	0		0	0	0	41	South	Al-Qar'Aa(Al-Hodn)	Al Majardah
0	0	0	40	Al Majardah	0	0	0	1	Al Majardah	0	0	0	4	Al Majardah	0	0	0	40	South	Al-Sofoh	Al Majardah
0	0	0	45	Al Majardah	0	0	0	4	Al Majardah	0	0	0	1	Al Majardah	0	0	0	45	South	Al-Hemah(Hemah Al-Hadb)	Al Majardah
0	0	0	40	Al Majardah	0	0	0	1	Al Majardah	0	0	0	4	Al Majardah	0	0	0	40	South	Al-Hadbah(Rahwah Al-Hadbah)	Al Majardah
0	0	0	42	Al Majardah	0	0	0	1	Al Majardah	0	0	0	2	Al Majardah	0	0	0	42	South	Al-Qadeem (Al-Qadeem)	Al Majardah

## Geographical data at the populated area level

The nearest city or village with a hospital					The nearest town or village that have a care center					The nearest town or village that have an education					Distance (Km) - type of road				Direction	Populated area	Emirate or governorate or municipality
Distance (Km) - type of road				City or village	Distance (Km) - type of road				City or village	Distance (Km) - type of road				City or village							
Sea route	Rough	Easy	asphalt		Sea route	Rough	Easy	asphalt		Sea route	Rough	Easy	asphalt		Sea route	Rough	Easy	asphalt			
0	0	0	40	Al Majardah	0	0	0	1	Al Majardah	0	0	0	4	Al Majardah	0	0	0	40	South	Za Khaimah	Al Majardah
0	0	0	45	Al Majardah	0	0	0	5	Al Majardah	0	0	0	2	Al Majardah	0	0	0	45	South	Atf Al-Zaheer	Al Majardah
0	0	0	44	Al Majardah	0	0	0	6	Al Majardah	0	0	0	2	Al Majardah	0	0	0	44	South	Hajn	Al Majardah
0	0	0	44	Al Majardah	0	0	0	5	Al Majardah	0	0	0	1	Al Majardah	0	0	0	44	South	Al-Maghraa	Al Majardah
0	0	0	44	Al Majardah	0	0	0	5	Al Majardah	0	0	0	2	Al Majardah	0	0	0	44	South	Al-Tufifah	Al Majardah
0	0	0	45	Al Majardah	0	0	0	5	Al Majardah	0	0	0	3	Al Majardah	0	0	0	45	South	Jonat	Al Majardah
0	0	0	44	Al Majardah	0	0	0	4	Al Majardah	0	0	0	1	Al Majardah	0	0	0	44	South	Al-Galabah	Al Majardah
0	0	0	44	Al Majardah	0	0	0	5	Al Majardah	0	0	0	2	Al Majardah	0	0	0	44	South	Al-Khash'Ah	Al Majardah
0	0	0	44	Al Majardah	0	0	0	5	Al Majardah	0	0	0	2	Al Majardah	0	0	0	44	South	Al Maraghah	Al Majardah
0	0	0	45	Al Majardah	0	0	0	4	Al Majardah	0	0	0	1	Al Majardah	0	0	0	45	South	Al-M'Ayin	Al Majardah

## Geographical data at the populated area level

The nearest city or village with a hospital					The nearest town or village that have a care center					The nearest town or village that have an education					Distance (Km) - type of road				Direction	Populated area	Emirate or governorate or municipality
Distance (Km) - type of road				City or village	Distance (Km) - type of road				City or village	Distance (Km) - type of road				City or village							
Sea route	Rough	Easy	asphalt		Sea route	Rough	Easy	asphalt		Sea route	Rough	Easy	asphalt		Sea route	Rough	Easy	asphalt			
0	0	0	44	Al Majardah	0	0	0	5	Al Majardah	0	0	0	2	Al Majardah	0	0	0	44	South	Al-Sal'A	Al Majardah
0	0	0	46	Al Majardah	0	0	0	6	Al Majardah	0	0	0	2	Al Majardah	0	0	0	46	South	Ra' Al-Marwah	Al Majardah
0	0	0	45	Al Majardah	0	0	0	6	Al Majardah	0	0	0	2	Al Majardah	0	0	0	45	South	Ar Rawh	Al Majardah
0	0	0	45	Al Majardah	0	0	0	6	Al Majardah	0	0	0	1	Al Majardah	0	0	0	45	South	Sha'B Al-Asad ( Al-Zahwah)	Al Majardah
0	0	0	44	Al Majardah	0	0	0	5	Al Majardah	0	0	0	1	Al Majardah	0	0	0	44	South	Al-Rakbah	Al Majardah
0	0	0	44	Al Majardah	0	0	0	5	Al Majardah	0	0	0	1	Al Majardah	0	0	0	44	South	Malhamah	Al Majardah
0	0	0	44	Al Majardah	0	0	0	5	Al Majardah	0	0	0	1	Al Majardah	0	0	0	44	South	Al Jawah	Al Majardah
0	0	0	44	Al Majardah	0	0	0	5	Al Majardah	0	0	0	1	Al Majardah	0	0	0	44	South	Al-Qahelah	Al Majardah
0	0	0	44	Al Majardah	0	0	0	5	Al Majardah	0	0	0	1	Al Majardah	0	0	0	44	South	Al-Mifa	Al Majardah
0	0	0	45	Al Majardah	0	0	0	5	Al Majardah	0	0	0	2	Al Majardah	0	0	0	45	South	Bayn Al-Jabaleen	Al Majardah

## Geographical data at the populated area level

The nearest city or village with a hospital					The nearest town or village that have a care center					The nearest town or village that have an education					Distance (Km) - type of road				Direction	Populated area	Emirate or governorate or municipality
Distance (Km) - type of road				City or village	Distance (Km) - type of road				City or village	Distance (Km) - type of road				City or village							
Sea route	Rough	Easy	asphalt		Sea route	Rough	Easy	asphalt		Sea route	Rough	Easy	asphalt		Sea route	Rough	Easy	asphalt			
0	0	0	41	Al Majardah	0	0	0	1	Al Majardah	0	0	0	4	Al Majardah	0	0	0	41	South	Al-Gohosh	Al Majardah
0	0	0	41	Al Majardah	0	0	0	1	Al Majardah	0	0	0	4	Al Majardah	0	0	0	41	South	Al Qasbaa	Al Majardah
0	0	0	41	Al Majardah	0	0	0	3	Al Majardah	0	0	0	1	Al Majardah	0	0	0	41	South	Al Jou	Al Majardah
0	0	0	44	Al Majardah	0	0	0	5	Al Majardah	0	0	0	1	Al Majardah	0	0	0	44	South	Al Qarnah(Al Weheesh)	Al Majardah
0	0	0	40	Al Majardah	0	0	0	1	Al Majardah	0	0	0	4	Al Majardah	0	0	0	40	South	Al-Qara	Al Majardah
0	0	0	40	Al Majardah	0	0	0	1	Al Majardah	0	0	0	4	Al Majardah	0	0	0	40	South	Al-Masef(Al-Mohsenah)	Al Majardah
0	0	0	41	Al Majardah	0	0	0	1	Al Majardah	0	0	0	4	Al Majardah	0	0	0	41	South	Sha'B J'Ar	Al Majardah
0	0	0	41	Al Majardah	0	0	0	5	Al Majardah	0	0	0	1	Al Majardah	0	0	0	41	South	Al-Barik	Al Majardah
0	0	0	41	Al Majardah	0	0	0	1	Al Majardah	0	0	0	3	Al Majardah	0	0	0	41	South	Al-Mabany	Al Majardah
0	0	0	42	Al Majardah	0	0	0	1	Al Majardah	0	0	0	3	Al Majardah	0	0	0	42	South	Al-Hashah	Al Majardah



## Geographical data at the populated area level

The nearest city or village with a hospital					The nearest town or village that have a care center					The nearest town or village that have an education					Distance (Km) - type of road				Direction	Populated area	Emirate or governorate or municipality
Distance (Km) - type of road				City or village	Distance (Km) - type of road				City or village	Distance (Km) - type of road				City or village							
Sea route	Rough	Easy	asphalt		Sea route	Rough	Easy	asphalt		Sea route	Rough	Easy	asphalt		Sea route	Rough	Easy	asphalt			
0	0	0	41	Al Majardah	0	0	0	1	Al Majardah	0	0	0	3	Al Majardah	0	0	0	41	South	Al-'Asera	Al Majardah
0	0	0	41	Al Majardah	0	0	0	1	Al Majardah	0	0	0	3	Al Majardah	0	0	0	41	South	Al Darj	Al Majardah
0	0	0	40	Al Majardah	0	0	0	1	Al Majardah	0	0	0	4	Al Majardah	0	0	0	40	South	Al-Khayalah	Al Majardah
0	0	0	42	Al Majardah	0	0	0	1	Al Majardah	0	0	0	2	Al Majardah	0	0	0	42	South	Al-Qaraah(Rajeh)	Al Majardah
0	0	0	41	Al Majardah	0	0	0	1	Al Majardah	0	0	0	3	Al Majardah	0	0	0	41	South	Al-Oshah	Al Majardah
0	0	0	39	Al Majardah	0	0	0	2	Al Majardah	0	0	0	5	Al Majardah	0	0	0	39	South	Al-Maghraa	Al Majardah
0	0	0	41	Al Majardah	0	0	0	1	Al Majardah	0	0	0	4	Al Majardah	0	0	0	41	South	Raht Al Hmel	Al Majardah
0	0	0	40	Al Majardah	0	0	0	1	Al Majardah	0	0	0	4	Al Majardah	0	0	0	40	South	Al-Shi'Bah	Al Majardah
0	0	0	35	Al Majardah	0	0	0	6	Bariq	0	0	0	0		0	0	0	35	South	Al-Sh'Abnah	Al Majardah
0	0	0	37	Al Majardah	0	0	0	6	Al Majardah	0	0	0	7	Al Majardah	0	0	0	37	South	Al Maleeh	Al Majardah

## Geographical data at the populated area level

The nearest city or village with a hospital					The nearest town or village that have a care center					The nearest town or village that have an education					Distance (Km) - type of road				Direction	Populated area	Emirate or governorate or municipality
Distance (Km) - type of road				City or village	Distance (Km) - type of road				City or village	Distance (Km) - type of road				City or village							
Sea route	Rough	Easy	asphalt		Sea route	Rough	Easy	asphalt		Sea route	Rough	Easy	asphalt		Sea route	Rough	Easy	asphalt			
0	0	0	37	Al Majardah	0	0	0	4	Al Majardah	0	0	0	7	Al Majardah	0	0	0	37	South	Al-Rahah Al-'Liah	Al Majardah
0	0	0	37	Al Majardah	0	0	0	4	Al Majardah	0	0	0	7	Al Majardah	0	0	0	37	South	Al-Raha Al-Soflah	Al Majardah
0	0	0	37	Al Majardah	0	0	0	4	Al Majardah	0	0	0	7	Al Majardah	0	0	0	37	South	Al Jawah	Al Majardah
0	0	0	37	Al Majardah	0	0	0	4	Al Majardah	0	0	0	7	Al Majardah	0	0	0	37	South	Al-Alhab	Al Majardah
0	0	0	37	Al Majardah	0	0	0	4	Al Majardah	0	0	0	7	Al Majardah	0	0	0	37	South	Al-Rakab	Al Majardah
0	0	0	36	Al Majardah	0	0	0	5	Bariq	0	0	0	2	Al Majardah	0	0	0	36	South	Haqw Al Skhetah	Al Majardah
0	0	0	40	Al Majardah	0	0	0	1	Al Majardah	0	0	0	4	Al Majardah	0	0	0	40	South	Al-Haqaf (Al Qarnen)	Al Majardah
0	0	0	40	Al Majardah	0	0	0	1	Al Majardah	0	0	0	4	Al Majardah	0	0	0	40	South	Al-Maherf	Al Majardah
0	0	0	37	Al Majardah	0	0	0	6	Bariq	0	0	0	0	0	0	0	37	South	Al-Faselah( Gom'Ah Athrab)	Al Majardah	
0	0	0	37	Al Majardah	0	0	0	6	Bariq	0	0	0	7	Al Majardah	0	0	0	37	South	Zahwah Al Mahgobah	Al Majardah

## Geographical data at the populated area level

The nearest city or village with a hospital					The nearest town or village that have a care center					The nearest town or village that have an education					Distance (Km) - type of road				Direction	Populated area	Emirate or governorate or municipality
Distance (Km) - type of road				City or village	Distance (Km) - type of road				City or village	Distance (Km) - type of road				City or village							
Sea route	Rough	Easy	asphalt		Sea route	Rough	Easy	asphalt		Sea route	Rough	Easy	asphalt		Sea route	Rough	Easy	asphalt			
0	0	0	37	Al Majardah	0	0	0	7	Bariq	0	0	0	1	Al Majardah	0	0	0	37	South	Al-Hamdah	Al Majardah
0	0	0	37	Al Majardah	0	0	0	4	Al Majardah	0	0	0	7	Al Majardah	0	0	0	37	South	Al-Oshah	Al Majardah
0	0	0	37	Al Majardah	0	0	0	4	Al Majardah	0	0	0	7	Al Majardah	0	0	0	37	South	Al-Sha'B ( Hdab Gard)	Al Majardah
0	0	0	36	Al Majardah	0	0	0	4	Al Majardah	0	0	0	8	Al Majardah	0	0	0	36	South	Al-'Usr ( Al-Yosr)	Al Majardah
0	0	0	37	Al Majardah	0	0	0	3	Al Majardah	0	0	0	7	Al Majardah	0	0	0	37	South	Al-Khalfah ( Al-Whdeen)	Al Majardah
0	0	0	36	Al Majardah	0	0	0	7	Bariq	0	0	0	1	Al Majardah	0	0	0	36	South	Al-Ma'In	Al Majardah
0	0	0	36	Al Majardah	0	0	0	7	Bariq	0	0	0	1	Al Majardah	0	0	0	36	South	Al-Qadaya	Al Majardah
0	0	0	30	Al Majardah	0	0	0	10	Al Majardah	0	0	0	10	Al Majardah	0	0	0	30	East	Al-'Atef(Ahl Alqanah)	Al Majardah
0	0	0	35	Al Majardah	0	0	0	15	Al Majardah	0	0	0	15	Al Majardah	0	0	0	35	East	Al Hemah	Al Majardah
0	0	0	35	Al Majardah	0	0	0	15	Al Majardah	0	0	0	15	Al Majardah	0	0	0	35	East	Al 'Reef	Al Majardah

## Geographical data at the populated area level

The nearest city or village with a hospital					The nearest town or village that have a care center					The nearest town or village that have an education					Distance (Km) - type of road				Direction	Populated area	Emirate or governorate or municipality
Distance (Km) - type of road				City or village	Distance (Km) - type of road				City or village	Distance (Km) - type of road				City or village							
Sea route	Rough	Easy	asphalt		Sea route	Rough	Easy	asphalt		Sea route	Rough	Easy	asphalt		Sea route	Rough	Easy	asphalt			
0	0	0	30	Al Majardah	0	0	0	20	Al Majardah	0	0	0	20	Al Majardah	0	0	0	30	East	Al Safi Al-Dedah	Al Majardah
0	0	0	12	Al Majardah	0	0	0	12	Al Majardah	0	0	0	12	Al Majardah	0	0	0	12	West	Al-Zohrah	Al Majardah
0	0	3	10	Al Majardah	0	0	3	10	Al Majardah	0	0	3	10	Al Majardah	0	0	3	10	Northwest	Al-Sabtal	Al Majardah
0	0	5	10	Al Majardah	0	0	5	10	Al Majardah	0	0	5	10	Al Majardah	0	0	5	10	Northwest	Al-Shaqra	Al Majardah
0	0	10	3	Al Majardah	0	0	10	3	Al Majardah	0	0	10	3	Al Majardah	0	0	10	3	Northwest	Dalwah	Al Majardah
0	0	0	20	Al Majardah	0	0	0	0		0	0	0	0		0	0	0	20	West	Habeel	Tharban
0	0	0	21	Al Majardah	0	0	0	1	Tharban	0	0	0	1	Tharban	0	0	0	1	South	Al-Naselah	Tharban
0	0	0	23	Al Majardah	0	0	0	3	Tharban	0	0	0	3	Tharban	0	0	0	3	South	Al-Rakhmaa	Tharban
0	0	0	24	Al Majardah	0	0	0	3	Tharban	0	0	0	3	Tharban	0	0	0	4	Northwest	Kalban	Tharban
0	0	0	27	Al Majardah	0	0	0	0		0	0	0	0		0	0	0	7	North	Al-Balqa'Ah	Tharban

## Geographical data at the populated area level

The nearest city or village with a hospital					The nearest town or village that have a care center					The nearest town or village that have an education					Distance (Km) - type of road				Direction	Populated area	Emirate or governorate or municipality
Distance (Km) - type of road				City or village	Distance (Km) - type of road				City or village	Distance (Km) - type of road				City or village							
Sea route	Rough	Easy	asphalt		Sea route	Rough	Easy	asphalt		Sea route	Rough	Easy	asphalt		Sea route	Rough	Easy	asphalt			
0	0	0	27	Al Majardah	0	0	0	1	Tharban	0	0	0	1	Tharban	0	0	0	7	North	Al-Sahlelah	Tharban
0	16	0	20	Al Majardah	0	13	0	0	Tharban	0	13	0	0	Tharban	0	0	6	10	North	Meghwar	Tharban
0	15	0	20	Al Majardah	0	8	0	0	Tharban	0	8	0	0	Tharban	0	0	5	10	North	Tala'	Tharban
0	0	0	28	Al Majardah	0	0	0	1	Tharban	0	0	0	1	Tharban	0	0	0	8	North	'Eenah	Tharban
0	0	0	27	Al Majardah	0	0	0	1	Tharban	0	0	0	1	Tharban	0	0	0	7	North	Al-Maqater	Tharban
0	0	5	20	Al Majardah	0	0	2	0	Tharban	0	0	2	0	Tharban	0	0	0	5	North	Al Tarqah	Tharban
0	0	8	20	Al Majardah	0	0	1	0	Tharban	0	0	1	0	Tharban	0	0	0	8	North	Batah Al-Athar	Tharban
0	0	0	33	Al Majardah	0	0	6	0	Tharban	0	0	6	0	Tharban	0	0	3	10	North	Al-Meshbah	Tharban
0	0	14	20	Al Majardah	0	0	7	0	Tharban	0	0	7	0	Tharban	0	0	4	10	North	Al-Ryanah	Tharban
0	18	0	20	Al Majardah	0	11	0	0	Tharban	0	11	0	0	Tharban	0	0	3	15	North	Al-Karbah	Tharban

## Geographical data at the populated area level

The nearest city or village with a hospital					The nearest town or village that have a care center					The nearest town or village that have an education					Distance (Km) - type of road				Direction	Populated area	Emirate or governorate or municipality
Distance (Km) - type of road				City or village	Distance (Km) - type of road				City or village	Distance (Km) - type of road				City or village							
Sea route	Rough	Easy	asphalt		Sea route	Rough	Easy	asphalt		Sea route	Rough	Easy	asphalt		Sea route	Rough	Easy	asphalt			
0	0	4	20	Al Majardah	0	0	4	0	Tharban	0	0	0	0	Tharban	0	0	1	10	North	Harf Lbrah	Tharban
0	0	14	20	Al Majardah	0	0	14	0	Tharban	0	0	6	0	Tharban	0	0	4	10	North	Zml	Tharban
0	0	18	20	Al Majardah	0	0	11	0	Tharban	0	0	11	0	Tharban	0	0	3	15	North	Al Darj	Tharban
0	0	16	20	Al Majardah	0	0	9	0	Tharban	0	0	9	0	Tharban	0	0	6	10	North	Al-Dakhlah	Tharban
0	0	17	20	Al Majardah	0	0	10	0	Tharban	0	0	10	0	Tharban	0	0	7	10	North	Al-Nablah	Tharban
0	0	19	20	Al Majardah	0	0	12	0	Tharban	0	0	12	0	Tharban	0	0	4	15	North	Al-Dabr	Tharban
0	0	16	20	Al Majardah	0	0	15	0	Tharban	0	0	0	0	Tharban	0	0	6	10	North	Hodn Al-Qolalat	Tharban
0	0	0	24	Al Majardah	0	0	0	4	Tharban	0	0	0	4	Tharban	0	0	0	4	Northeast	Umm Al-Rejal	Tharban
0	0	0	30	Al Majardah	0	0	0	0	Tharban	0	0	0	0	Tharban	0	0	0	30	Northeast	Heid Abs	Abas
0	0	0	45	Al Majardah	0	0	0	15	Abas	0	0	0	15	Abas	0	0	0	15	Southeast	Sa'Ban	Abas

## Geographical data at the populated area level

The nearest city or village with a hospital					The nearest town or village that have a care center					The nearest town or village that have an education					Distance (Km) - type of road				Direction	Populated area	Emirate or governorate or municipality
Distance (Km) - type of road				City or village	Distance (Km) - type of road				City or village	Distance (Km) - type of road				City or village							
Sea route	Rough	Easy	asphalt		Sea route	Rough	Easy	asphalt		Sea route	Rough	Easy	asphalt		Sea route	Rough	Easy	asphalt			
0	0	0	45	Al Majardah	0	0	0	16	Abas	0	0	0	16	Abas	0	0	0	16	Southeast	Sa'Ban	Abas
0	0	0	47	Al Majardah	0	0	0	17	Abas	0	0	0	17	Abas	0	0	0	17	Southeast	Zahir	Abas
0	0	0	45	Al Majardah	0	0	0	15	Abas	0	0	0	15	Abas	0	0	0	15	Southeast	Al-Qesah	Abas
0	0	8	40	Al Majardah	0	0	8	10	Abas	0	0	8	10	Abas	0	0	8	10	Southeast	Al-Mahry	Abas
0	0	9	40	Al Majardah	0	0	9	10	Abas	0	0	9	10	Abas	0	0	9	10	Southeast	Al Ghabish	Abas
0	0	0	40	Al Majardah	0	0	0	10	Abas	0	0	0	10	Abas	0	0	0	10	Southeast	Al Shawaf	Abas
0	0	0	36	Al Majardah	0	0	0	4	Abas	0	0	0	4	Abas	0	0	0	4	East	Bni Ghazwan	Abas
0	0	0	35	Al Majardah	0	0	0	5	Abas	0	0	0	5	Abas	0	0	0	5	Northeast	Al-Khaimah	Abas
0	0	0	40	Al Majardah	0	0	0	10	Abas	0	0	0	10	Abas	0	0	0	10	Northeast	Markeb	Abas
0	0	0	40	Al Majardah	0	0	0	10	Abas	0	0	0	10	Abas	0	0	0	10	Northeast	Al-Hajib	Abas

## Geographical data at the populated area level

The nearest city or village with a hospital					The nearest town or village that have a care center					The nearest town or village that have an education					Distance (Km) - type of road				Direction	Populated area	Emirate or governorate or municipality
Distance (Km) - type of road				City or village	Distance (Km) - type of road				City or village	Distance (Km) - type of road				City or village							
Sea route	Rough	Easy	asphalt		Sea route	Rough	Easy	asphalt		Sea route	Rough	Easy	asphalt		Sea route	Rough	Easy	asphalt			
0	0	0	33	Al Majardah	0	0	0	3	Abas	0	0	0	3	Abas	0	0	0	3	North	Al-Hadbah (Hadbah Esaf)	Abas
0	0	0	34	Al Majardah	0	0	0	4	Abas	0	0	0	4	Abas	0	0	0	4	North	Al-Foqahaa (Lahmar)	Abas
0	0	0	34	Al Majardah	0	0	0	4	Abas	0	0	0	0		0	0	0	4	Northwest	Al Ammar	Abas
0	0	4	30	Al Majardah	0	0	4	0	Abas	0	0	3	0	Abas	0	0	4	0	Northwest	Mashrafah	Abas
0	3	0	33	Al Majardah	0	3	0	3	Abas	0	0	0	2	Abas	0	3	0	3	Northwest	Al-Khatwah	Abas
0	0	0	35	Al Majardah	0	0	0	5	Abas	0	0	0	1	Abas	0	0	0	5	Northwest	Haqw Al-Sayab	Abas
0	0	5	30	Al Majardah	0	0	5	0	Abas	0	0	1	0	Abas	0	0	5	0	Northwest	Qarn Al-Debah	Abas
0	0	12	30	Al Majardah	0	0	12	0	Abas	0	0	4	0	Abas	0	0	12	0	Northwest	Qarn Shamlan	Abas
0	0	13	30	Al Majardah	0	0	13	0	Abas	0	0	4	0	Abas	0	0	13	0	Northwest	Al-Qari	Abas
0	0	0	43	Al Majardah	0	0	0	13	Abas	0	0	4	0	Abas	0	0	0	13	Northwest	Sad'Ah	Abas



## Geographical data at the populated area level

The nearest city or village with a hospital					The nearest town or village that have a care center					The nearest town or village that have an education					Distance (Km) - type of road				Direction	Populated area	Emirate or governorate or municipality
Distance (Km) - type of road				City or village	Distance (Km) - type of road				City or village	Distance (Km) - type of road				City or village							
Sea route	Rough	Easy	asphalt		Sea route	Rough	Easy	asphalt		Sea route	Rough	Easy	asphalt		Sea route	Rough	Easy	asphalt			
0	0	0	38	Al Majardah	0	0	0	8	Abas	0	0	4	0	Abas	0	0	0	8	Northwest	Al-Salam	Abas
0	0	10	30	Al Majardah	0	0	10	0	Abas	0	0	5	0	Abas	0	0	10	0	Northwest	Khirah	Abas
0	0	9	30	Al Majardah	0	0	9	0	Abas	0	0	5	0	Abas	0	0	9	0	Northwest	Al Tahlah	Abas
0	0	4	30	Al Majardah	0	0	4	0	Abas	0	0	1	0	Abas	0	0	4	0	Northwest	Al-Wash'Ah	Abas
0	0	0	34	Al Majardah	0	0	0	4	Abas	0	0	0	3	Abas	0	0	0	4	West	Al-Serb	Abas
0	0	0	34	Al Majardah	0	0	0	4	Abas	0	0	0	3	Abas	0	0	0	4	Southwest	Al-Masid	Abas
0	0	8	30	Al Majardah	0	0	8	0	Abas	0	0	4	0	Abas	0	0	8	0	Southwest	Habeel	Abas
0	0	0	36	Al Majardah	0	0	0	6	Abas	0	0	0	2	Abas	0	0	0	6	Southwest	Al Hadbah	Abas
0	0	0	40	Al Majardah	0	0	0	10	Abas	0	0	0	2	Abas	0	0	0	10	Southwest	Meqren Al-Rid	Abas
0	0	0	35	Al Majardah	0	0	0	5	Abas	0	0	0	0		0	0	0	5	Southwest	Al-Zafraa	Abas

## Geographical data at the populated area level

The nearest city or village with a hospital					The nearest town or village that have a care center					The nearest town or village that have an education					Distance (Km) - type of road				Direction	Populated area	Emirate or governorate or municipality
Distance (Km) - type of road				City or village	Distance (Km) - type of road				City or village	Distance (Km) - type of road				City or village							
Sea route	Rough	Easy	asphalt		Sea route	Rough	Easy	asphalt		Sea route	Rough	Easy	asphalt		Sea route	Rough	Easy	asphalt			
0	0	0	36	Al Majardah	0	0	0	6	Abas	0	0	0	0		0	0	0	6	Southwest	Al-Dakhul	Abas
0	0	0	37	Al Majardah	0	0	0	7	Abas	0	0	0	3	Abas	0	0	0	7	Southwest	Al Anqah	Abas
0	0	0	34	Al Majardah	0	0	0	4	Abas	0	0	0	4	Abas	0	0	0	4	South	Al Manzil	Abas
0	0	0	36	Al Majardah	0	0	0	6	Abas	0	0	0	6	Abas	0	0	0	6	South	Al-Hardah	Abas
0	0	0	33	Al Majardah	0	0	0	3	Abas	0	0	0	3	Abas	0	0	0	3	Southwest	Al-Mayazah And Al-Malhan	Abas
0	0	0	50	Al Majardah	0	0	0	0		0	0	0	0		0	0	0	50	West	Al-Ahad	Uhod Tharban
0	0	0	65	Al Majardah	0	0	0	15	Uhod Tharban	0	0	0	15	Uhod Tharban	0	0	0	15	Southeast	Al-Ahser	Uhod Tharban
0	0	0	65	Al Majardah	0	0	0	15	Uhod Tharban	0	0	0	15	Uhod Tharban	0	0	0	15	Southeast	Al-Duemah	Uhod Tharban
0	0	0	60	Al Majardah	0	0	0	10	Uhod Tharban	0	0	0	10	Uhod Tharban	0	0	0	10	South	Al Darj	Uhod Tharban
0	0	0	57	Al Majardah	0	0	0	7	Uhod Tharban	0	0	0	7	Uhod Tharban	0	0	0	7	Southeast	Al-Ain Al-Harah	Uhod Tharban

## Geographical data at the populated area level

The nearest city or village with a hospital					The nearest town or village that have a care center					The nearest town or village that have an education					Distance (Km) - type of road				Direction	Populated area	Emirate or governorate or municipality
Distance (Km) - type of road				City or village	Distance (Km) - type of road				City or village	Distance (Km) - type of road				City or village							
Sea route	Rough	Easy	asphalt		Sea route	Rough	Easy	asphalt		Sea route	Rough	Easy	asphalt		Sea route	Rough	Easy	asphalt			
0	0	6	50	Al Majardah	0	0	6	0	Uhod Tharban	0	0	6	0	Uhod Tharban	0	0	6	0	Southeast	Wadi Shehdin	Uhod Tharban
0	0	10	55	Al Majardah	0	0	10	5	Uhod Tharban	0	0	10	5	Uhod Tharban	0	0	10	5	Southeast	Al-Oqdah	Uhod Tharban
0	0	8	55	Al Majardah	0	0	8	5	Uhod Tharban	0	0	8	5	Uhod Tharban	0	0	8	5	Southeast	Matlul	Uhod Tharban
0	0	0	60	Al Majardah	0	0	0	10	Tharban	0	0	0	0		0	0	0	10	Southeast	Al-Shorfah	Uhod Tharban
0	0	0	57	Al Majardah	0	0	0	7	Uhod Tharban	0	0	0	7	Uhod Tharban	0	0	0	7	Southeast	Al-Kesrah	Uhod Tharban
0	0	0	57	Al Majardah	0	0	0	7	Uhod Tharban	0	0	0	7	Uhod Tharban	0	0	0	7	Southeast	Al-Asera	Uhod Tharban
0	0	0	55	Al Majardah	0	0	0	5	Uhod Tharban	0	0	0	5	Uhod Tharban	0	0	0	5	Southeast	Hadbah Al-Haj	Uhod Tharban
0	0	0	55	Al Majardah	0	0	0	5	Uhod Tharban	0	0	0	5	Uhod Tharban	0	0	0	5	Southeast	Al-Qezah	Uhod Tharban
0	0	0	55	Al Majardah	0	0	0	5	Uhod Tharban	0	0	0	5	Uhod Tharban	0	0	0	5	Southeast	Al-Adbah And Al-Was'Ah	Uhod Tharban
0	0	4	50	Al Majardah	0	0	4	0	Uhod Tharban	0	0	4	0	Uhod Tharban	0	0	4	0	Southeast	Shorfah Eshar	Uhod Tharban

## Geographical data at the populated area level

The nearest city or village with a hospital					The nearest town or village that have a care center					The nearest town or village that have an education					Distance (Km) - type of road				Direction	Populated area	Emirate or governorate or municipality
Distance (Km) - type of road				City or village	Distance (Km) - type of road				City or village	Distance (Km) - type of road				City or village							
Sea route	Rough	Easy	asphalt		Sea route	Rough	Easy	asphalt		Sea route	Rough	Easy	asphalt		Sea route	Rough	Easy	asphalt			
0	0	4	50	Al Majardah	0	0	4	0	Uhod Tharban	0	0	4	0	Uhod Tharban	0	0	4	0	Southeast	Khadirah	Uhod Tharban
0	0	4	60	Al Majardah	0	0	4	0	Uhod Tharban	0	0	4	0	Uhod Tharban	0	0	4	0	Southeast	Shi'B Al Mar'Y	Uhod Tharban
0	0	3	60	Al Majardah	0	0	3	0	Uhod Tharban	0	0	3	0	Uhod Tharban	0	0	3	0	Southeast	Al-Dayqah	Uhod Tharban
0	0	3	60	Al Majardah	0	0	3	0	Uhod Tharban	0	0	3	0	Uhod Tharban	0	0	3	0	West	Al-Sarir	Uhod Tharban
0	0	0	54	Al Majardah	0	0	0	4	Uhod Tharban	0	0	0	4	Uhod Tharban	0	0	0	4	West	Al-Dars	Uhod Tharban
0	0	0	55	Al Majardah	0	0	0	5	Uhod Tharban	0	0	0	5	Uhod Tharban	0	0	0	5	South	She'B Kharib	Uhod Tharban
0	0	0	55	Al Majardah	0	0	0	5	Uhod Tharban	0	0	0	5	Uhod Tharban	0	0	0	5	West	She'B Hussein	Uhod Tharban
0	0	10	55	Al Majardah	0	0	10	5	Uhod Tharban	0	0	10	5	Uhod Tharban	0	0	10	5	Southwest	Wadi Abu Ashrah	Uhod Tharban
0	0	7	60	Al Majardah	0	0	7	10	Uhod Tharban	0	0	7	10	Uhod Tharban	0	0	7	10	South	Al Jaradah	Uhod Tharban
0	0	0	53	Al Majardah	0	0	0	3	Uhod Tharban	0	0	0	3	Uhod Tharban	0	0	0	3	West	Al-Qalalah	Uhod Tharban

## Geographical data at the populated area level

The nearest city or village with a hospital					The nearest town or village that have a care center					The nearest town or village that have an education					Distance (Km) - type of road				Direction	Populated area	Emirate or governorate or municipality
Distance (Km) - type of road				City or village	Distance (Km) - type of road				City or village	Distance (Km) - type of road				City or village							
Sea route	Rough	Easy	asphalt		Sea route	Rough	Easy	asphalt		Sea route	Rough	Easy	asphalt		Sea route	Rough	Easy	asphalt			
0	0	0	60	Al Majardah	0	0	0	10	Uhod Tharban	0	0	0	10	Uhod Tharban	0	0	0	10	West	Mesqa'Ah Abu Ashrah	Uhod Tharban
0	0	0	58	Al Majardah	0	0	0	8	Uhod Tharban	0	0	0	8	Uhod Tharban	0	0	0	8	West	Al-Aqer	Uhod Tharban
0	0	0	57	Al Majardah	0	0	0	7	Uhod Tharban	0	0	0	7	Uhod Tharban	0	0	0	7	West	Mathlah	Uhod Tharban
0	0	0	56	Al Majardah	0	0	0	6	Uhod Tharban	0	0	0	6	Uhod Tharban	0	0	0	6	West	Al-Naqbah (The Western)	Uhod Tharban
0	0	0	58	Al Majardah	0	0	0	8	Uhod Tharban	0	0	0	8	Uhod Tharban	0	0	0	8	West	Hafsan	Uhod Tharban
0	0	0	61	Al Majardah	0	0	0	11	Uhod Tharban	0	0	0	11	Uhod Tharban	0	0	0	11	West	Chapter	Uhod Tharban
0	0	0	62	Al Majardah	0	0	0	12	Uhod Tharban	0	0	0	12	Uhod Tharban	0	0	0	12	West	Al-Matawy	Uhod Tharban
0	0	0	55	Al Majardah	0	0	0	5	Uhod Tharban	0	0	0	5	Uhod Tharban	0	0	0	5	West	Al-Naqbah (The Eastern)	Uhod Tharban
0	0	0	54	Al Majardah	0	0	0	4	Uhod Tharban	0	0	0	4	Uhod Tharban	0	0	0	4	Northwest	Al-Shiq	Uhod Tharban
0	0	0	53	Al Majardah	0	0	0	3	Uhod Tharban	0	0	0	3	Uhod Tharban	0	0	0	3	Northwest	Hodab Al-Qary	Uhod Tharban

## Geographical data at the populated area level

The nearest city or village with a hospital					The nearest town or village that have a care center					The nearest town or village that have an education					Distance (Km) - type of road				Direction	Populated area	Emirate or governorate or municipality
Distance (Km) - type of road				City or village	Distance (Km) - type of road				City or village	Distance (Km) - type of road				City or village							
Sea route	Rough	Easy	asphalt		Sea route	Rough	Easy	asphalt		Sea route	Rough	Easy	asphalt		Sea route	Rough	Easy	asphalt			
0	0	0	53	Al Majardah	0	0	0	3	Uhod Tharban	0	0	0	3	Uhod Tharban	0	0	0	3	North	Al-Oqdah	Uhod Tharban
0	0	0	53	Al Majardah	0	0	0	3	Uhod Tharban	0	0	0	3	Uhod Tharban	0	0	0	3	North	Al-Faliq	Uhod Tharban
0	0	0	53	Al Majardah	0	0	0	3	Uhod Tharban	0	0	0	3	Uhod Tharban	0	0	0	3	North	Al Haj'Ah	Uhod Tharban
0	0	0	54	Al Majardah	0	0	0	4	Uhod Tharban	0	0	0	4	Uhod Tharban	0	0	0	4	North	Al Hodab	Uhod Tharban
0	0	0	55	Al Majardah	0	0	0	5	Uhod Tharban	0	0	0	5	Uhod Tharban	0	0	0	5	North	Al-Khrar	Uhod Tharban
0	3	7	60	Al Majardah	0	3	7	0	Uhod Tharban	0	0	0	0	Uhod Tharban	0	3	7	0	North	Al-Marwah	Uhod Tharban
0	0	0	56	Al Majardah	0	0	0	6	Uhod Tharban	0	0	0	6	Uhod Tharban	0	0	0	6	North	Haqw Al-Harshaa	Uhod Tharban
0	0	0	61	Al Majardah	0	0	0	11	Uhod Tharban	0	0	0	11	Uhod Tharban	0	0	0	11	North	Qalha	Uhod Tharban
0	0	0	59	Al Majardah	0	0	0	9	Uhod Tharban	0	0	0	9	Uhod Tharban	0	0	0	9	South	She'B Al-Zafir	Uhod Tharban
0	0	0	57	Al Majardah	0	0	0	7	Uhod Tharban	0	0	0	7	Uhod Tharban	0	0	0	7	North	Maghluth	Uhod Tharban

## Geographical data at the populated area level

The nearest city or village with a hospital					The nearest town or village that have a care center					The nearest town or village that have an education					Distance (Km) - type of road				Direction	Populated area	Emirate or governorate or municipality
Distance (Km) - type of road				City or village	Distance (Km) - type of road				City or village	Distance (Km) - type of road				City or village							
Sea route	Rough	Easy	asphalt		Sea route	Rough	Easy	asphalt		Sea route	Rough	Easy	asphalt		Sea route	Rough	Easy	asphalt			
0	0	6	60	Al Majardah	0	0	6	10	Uhod Tharban	0	0	6	10	Uhod Tharban	0	0	6	10	Northeast	Sefaa	Uhod Tharban
0	0	0	24	Al Majardah	0	0	0	6	Khatbah	0	0	0	0		0	0	0	24	Northeast	Al-Wahdah	Khatbah
0	0	0	37	Al Majardah	0	0	0	19	Khatbah	0	0	0	3	Khatbah	0	0	0	13	Northeast	Supervisor	Khatbah
0	0	0	44	Al Majardah	0	0	0	25	Khatbah	0	0	0	2	Khatbah	0	0	0	19	Northeast	Al-Jmaa	Khatbah
0	9	0	35	Al Majardah	0	0	0	25	Khatbah	0	0	0	2	Khatbah	0	9	0	10	Northeast	Shutan	Khatbah
0	0	0	36	Al Majardah	0	0	0	18	Khatbah	0	0	0	5	Khatbah	0	0	0	12	Northeast	Al-Badlah	Khatbah
0	0	0	41	Al Majardah	0	0	0	22	Khatbah	0	0	0	0		0	0	0	16	Northeast	Siwa	Khatbah
0	0	0	41	Al Majardah	0	0	0	23	Khatbah	0	0	0	17	Khatbah	0	0	0	17	Northeast	Qann	Khatbah
0	0	0	37	Al Majardah	0	0	0	22	Khatbah	0	0	0	17	Khatbah	0	0	0	17	Northeast	Hadbah Wadi Majuf	Khatbah
0	0	0	34	Al Majardah	0	0	0	16	Khatbah	0	0	0	2	Al Majardah	0	0	0	10	East	Al Manzil	Khatbah

## Geographical data at the populated area level

The nearest city or village with a hospital					The nearest town or village that have a care center					The nearest town or village that have an education					Distance (Km) - type of road				Direction	Populated area	Emirate or governorate or municipality
Distance (Km) - type of road				City or village	Distance (Km) - type of road				City or village	Distance (Km) - type of road				City or village							
Sea route	Rough	Easy	asphalt		Sea route	Rough	Easy	asphalt		Sea route	Rough	Easy	asphalt		Sea route	Rough	Easy	asphalt			
0	0	0	57	Al Majardah	0	0	0	25	Khatbah	0	0	0	25	Khatbah	0	0	0	32	East	Al Oshah	Khatbah
0	0	0	51	Al Majardah	0	0	0	25	Khatbah	0	0	0	2	Khatbah	0	0	0	26	Northeast	Al-Ibaa	Khatbah
0	9	0	39	Al Majardah	0	9	0	16	Khatbah	0	9	0	16	Khatbah	0	9	0	16	East	Al Qalil	Khatbah
0	12	0	36	Al Majardah	0	3	0	0	Khatbah	0	3	0	0	Khatbah	0	12	0	16	Northeast	Far'Ah Riman	Khatbah
0	0	0	54	Al Majardah	0	0	0	3	Khatbah	0	0	0	3	Khatbah	0	0	6	20	East	Al-Mawqi'Ah	Khatbah
0	0	0	39	Al Majardah	0	0	0	25	Khatbah	0	0	0	2	Khatbah	0	0	4	10	Northeast	Al-Sahariyat	Khatbah
0	0	0	36	Al Majardah	0	0	0	25	Khatbah	0	0	0	2	Khatbah	0	0	6	10	Northeast	Al-Hshah (Al Maruh)	Khatbah
0	0	0	50	Al Majardah	0	0	0	25	Khatbah	0	0	0	0	0	0	5	5	15	Northeast	Al Ghaniyah	Khatbah
0	0	0	47	Al Majardah	0	0	0	25	Khatbah	0	0	0	25	Khatbah	0	2	10	10	Northeast	Mudan	Khatbah
0	0	0	36	Al Majardah	0	0	0	25	Khatbah	0	0	0	25	Khatbah	0	0	8	20	Northeast	Al Qarin	Khatbah



## Geographical data at the populated area level

The nearest city or village with a hospital					The nearest town or village that have a care center					The nearest town or village that have an education					Distance (Km) - type of road				Direction	Populated area	Emirate or governorate or municipality
Distance (Km) - type of road				City or village	Distance (Km) - type of road				City or village	Distance (Km) - type of road				City or village							
Sea route	Rough	Easy	asphalt		Sea route	Rough	Easy	asphalt		Sea route	Rough	Easy	asphalt		Sea route	Rough	Easy	asphalt			
0	14	0	36	Al Majardah	0	14	0	11	Khatbah	0	14	0	11	Khatbah	0	14	0	16	Northeast	Al Atf	Khatbah
0	0	0	26	Al Majardah	0	0	0	7	Khatbah	0	0	0	1	Khatbah	0	0	0	1	West	Al-Rahwat	Khatbah
0	0	0	37	Al Majardah	0	0	0	17	Khatbah	0	0	0	12	Khatbah	0	0	0	12	Northeast	Maliha	Khatbah
0	0	0	28	Al Majardah	0	0	0	9	Khatbah	0	0	0	3	Khatbah	0	0	0	3	Northeast	Qann	Khatbah
0	0	0	29	Al Majardah	0	0	0	10	Khatbah	0	0	0	4	Khatbah	0	0	0	4	Northeast	Al Anqah	Khatbah
0	0	0	29	Al Majardah	0	0	0	10	Khatbah	0	0	0	4	Khatbah	0	0	0	4	Northeast	Hatman	Khatbah
0	0	0	28	Al Majardah	0	0	0	9	Khatbah	0	0	0	3	Khatbah	0	0	0	3	East	Al Fara'	Khatbah
0	0	0	28	Al Majardah	0	0	0	9	Khatbah	0	0	0	3	Khatbah	0	0	0	3	East	She'B Al-Hadid	Khatbah
0	0	0	32	Al Majardah	0	0	0	3	Khatbah	0	0	0	2	Khatbah	0	0	0	7	East	Al Meshna	Khatbah
0	0	0	35	Al Majardah	0	0	0	3	Khatbah	0	0	0	2	Khatbah	0	0	0	5	East	Al-Mehmah	Khatbah

## Geographical data at the populated area level

The nearest city or village with a hospital					The nearest town or village that have a care center					The nearest town or village that have an education					Distance (Km) - type of road				Direction	Populated area	Emirate or governorate or municipality
Distance (Km) - type of road				City or village	Distance (Km) - type of road				City or village	Distance (Km) - type of road				City or village							
Sea route	Rough	Easy	asphalt		Sea route	Rough	Easy	asphalt		Sea route	Rough	Easy	asphalt		Sea route	Rough	Easy	asphalt			
0	7	0	26	Al Majardah	0	3	0	0	Khatbah	0	2	0	0	Khatbah	0	0	0	7	East	Al-Hashatin	Khatbah
0	8	0	25	Al Majardah	0	2	0	0	Khatbah	0	2	0	0	Khatbah	0	0	0	8	East	Al-Hesn	Khatbah
0	7	0	26	Al Majardah	0	1	0	0	Khatbah	0	1	0	0	Khatbah	0	0	0	7	Southeast	Al-Atiq	Khatbah
0	0	0	30	Al Majardah	0	0	0	2	Khatbah	0	0	0	2	Khatbah	0	0	0	5	East	Weinah	Khatbah
0	0	0	31	Al Majardah	0	0	0	0		0	0	0	0		0	0	0	6	East	Al-Gharaa	Khatbah
0	0	0	34	Al Majardah	0	0	0	2	Khatbah	0	0	0	2	Khatbah	0	0	3	6	East	Al-Sahirah	Khatbah
0	0	0	34	Al Majardah	0	0	0	2	Khatbah	0	0	0	2	Khatbah	0	0	3	6	East	Al-Kulah	Khatbah
0	0	0	35	Al Majardah	0	0	0	5	Khatbah	0	0	0	1	Khatbah	0	0	5	5	East	Za Al-Ayan	Khatbah
0	0	0	35	Al Majardah	0	0	0	5	Khatbah	0	0	0	1	Khatbah	0	0	5	5	East	Al Tuwamah	Khatbah
0	0	0	32	Al Majardah	0	0	0	5	Khatbah	0	0	0	1	Khatbah	0	0	0	7	East	Al-Shattan	Khatbah

## Geographical data at the populated area level

The nearest city or village with a hospital					The nearest town or village that have a care center					The nearest town or village that have an education					Distance (Km) - type of road				Direction	Populated area	Emirate or governorate or municipality
Distance (Km) - type of road				City or village	Distance (Km) - type of road				City or village	Distance (Km) - type of road				City or village							
Sea route	Rough	Easy	asphalt		Sea route	Rough	Easy	asphalt		Sea route	Rough	Easy	asphalt		Sea route	Rough	Easy	asphalt			
0	0	0	32	Al Majardah	0	0	0	5	Khatbah	0	0	0	1	Khatbah	0	0	0	7	East	Al-Hajib	Khatbah
0	0	0	32	Al Majardah	0	0	0	5	Khatbah	0	0	0	1	Khatbah	0	0	0	7	East	Al Wasat	Khatbah
0	0	0	32	Al Majardah	0	0	0	5	Khatbah	0	0	0	1	Khatbah	0	0	0	7	East	Almuhdar	Khatbah
0	0	0	10	Al Majardah	0	0	0	5	Khatbah	0	0	0	1	Khatbah	0	0	3	7	East	Alruhbatayn	Khatbah
0	0	0	30	Al Majardah	0	0	0	3	Khatbah	0	0	0	1	Khatbah	0	0	0	9	East	Alhadabuh (Hdibuh Al Ghaniha)	Khatbah
0	0	0	6	Al Majardah	0	0	0	2	Khatbah	0	0	0	2	Khatbah	0	0	0	6	Southeast	Alkaribuh	Khatbah
0	0	0	31	Al Majardah	0	0	0	1	Khatbah	0	0	0	1	Khatbah	0	0	0	6	Southeast	Almilsun	Khatbah
0	0	0	31	Al Majardah	0	0	0	2	Khatbah	0	0	0	2	Khatbah	0	0	0	6	Southeast	Shaeb Suedan	Khatbah
0	0	0	32	Al Majardah	0	0	0	4	Khatbah	0	0	0	4	Khatbah	0	0	0	7	East	Al Jaghagh	Khatbah
0	0	0	30	Al Majardah	0	0	0	4	Khatbah	0	0	0	4	Khatbah	0	0	0	6	Southeast	Alshutut	Khatbah

## Geographical data at the populated area level

The nearest city or village with a hospital					The nearest town or village that have a care center					The nearest town or village that have an education					Distance (Km) - type of road				Direction	Populated area	Emirate or governorate or municipality
Distance (Km) - type of road				City or village	Distance (Km) - type of road				City or village	Distance (Km) - type of road				City or village							
Sea route	Rough	Easy	asphalt		Sea route	Rough	Easy	asphalt		Sea route	Rough	Easy	asphalt		Sea route	Rough	Easy	asphalt			
0	0	0	31	Al Majardah	0	0	0	4	Khatbah	0	0	0	4	Khatbah	0	0	0	6	Southeast	Biadih	Khatbah
0	0	0	30	Al Majardah	0	0	0	3	Khatbah	0	0	0	3	Khatbah	0	0	0	5	Southeast	Aleamiruh	Khatbah
0	0	0	30	Al Majardah	0	0	0	4	Khatbah	0	0	0	0	0	0	0	5	Southeast	Eibadih	Khatbah	
0	0	0	40	Al Majardah	0	0	0	4	Khatbah	0	0	0	4	Khatbah	0	0	0	14	East	Alshueara'	Khatbah
0	12	0	22	Al Majardah	0	6	0	0	Khatbah	0	6	0	0	Khatbah	0	12	0	2	East	Alrahawin	Khatbah
0	4	0	40	Al Majardah	0	0	0	1	Khatbah	0	0	0	1	Khatbah	0	4	0	6	East	Almarad	Khatbah
0	11	0	24	Al Majardah	0	5	0	0	Khatbah	0	1	0	0	Khatbah	0	0	6	5	East	Almarabad	Khatbah
0	11	0	24	Al Majardah	0	5	0	0	Khatbah	0	1	0	0	Khatbah	0	0	6	5	East	Alqinae	Khatbah
0	0	0	45	Al Majardah	0	0	0	6	Khatbah	0	0	0	2	Khatbah	0	0	10	5	East	Rahu Alsiyaluh	Khatbah
0	0	0	44	Al Majardah	0	0	0	15	Khatbah	0	0	0	9	Khatbah	0	0	0	9	South	Alhumuh	Khatbah

## Geographical data at the populated area level

The nearest city or village with a hospital					The nearest town or village that have a care center					The nearest town or village that have an education					Distance (Km) - type of road				Direction	Populated area	Emirate or governorate or municipality
Distance (Km) - type of road				City or village	Distance (Km) - type of road				City or village	Distance (Km) - type of road				City or village							
Sea route	Rough	Easy	asphalt		Sea route	Rough	Easy	asphalt		Sea route	Rough	Easy	asphalt		Sea route	Rough	Easy	asphalt			
0	0	0	41	Al Majardah	0	0	0	4	Khatbah	0	0	0	4	Khatbah	0	0	0	4	South	Hadabuh Almasakuh	Khatbah
0	0	0	40	Al Majardah	0	0	0	5	Khatbah	0	0	0	5	Khatbah	0	0	0	4	South	Shaeb Jabir	Khatbah
0	0	0	30	Al Majardah	0	0	0	5	Khatbah	0	0	0	5	Khatbah	0	0	0	5	South	Qarn Alrafis	Khatbah
0	0	0	35	Al Majardah	0	0	0	4	Al Majardah	0	0	0	4	Al Majardah	0	0	5	5	South	Alwaqrayn	Khatbah
0	0	0	61	An Namas	0	0	0	6	Zeid Valley	0	0	0	6	Zeid Valley	0	0	7	5	East	Al Shieuh	Khatbah
0	0	0	13	Al Majardah	0	0	0	13	Al Majardah	0	0	0	13	Al Majardah	0	0	0	13	Southeast	Khat	Khat
0	0	0	45	Al Madha	0	0	0	0		0	0	0	0		0	0	0	90	East	Fareah Tarib	Tarib
0	0	0	60	Al Madha	0	0	0	25	Tarib	0	0	0	25	Tarib	0	0	0	25	South	Aleatifuh	Tarib
0	0	0	35	Al Madha	0	0	0	10	Tarib	0	0	0	10	Tarib	0	0	0	10	South	Al Nakhran ( Alghabibuh)	Tarib
0	0	0	77	Al Madha	0	0	0	32	Tarib	0	0	0	32	Tarib	0	0	0	32	South	Alhamid	Tarib

## Geographical data at the populated area level

The nearest city or village with a hospital					The nearest town or village that have a care center					The nearest town or village that have an education					Distance (Km) - type of road				Direction	Populated area	Emirate or governorate or municipality
Distance (Km) - type of road				City or village	Distance (Km) - type of road				City or village	Distance (Km) - type of road				City or village							
Sea route	Rough	Easy	asphalt		Sea route	Rough	Easy	asphalt		City or village	Sea route	Rough	Easy		asphalt	City or village	Sea route	Rough	Easy	asphalt	
0	0	0	40	Al Madha	0	0	0	5	Tarib	0	0	0	5	Tarib	0	0	0	5	Southwest	Almiqrae	Tarib
0	0	0	39	Al Madha	0	0	0	7	Tarib	0	0	0	7	Tarib	0	0	0	7	West	Aljuhara'	Tarib
0	0	0	32	Al Madha	0	0	0	11	Tarib	0	0	0	11	Tarib	0	0	0	11	West	Alhayh Walmijrad	Tarib
0	0	0	32	Al Madha	0	0	0	8	Tarib	0	0	0	8	Tarib	0	0	0	8	North	Alkhinaq	Tarib
0	0	0	30	Al Madha	0	0	0	12	Tarib	0	0	0	12	Tarib	0	0	0	12	North	Khabirah	Tarib
0	0	0	32	Al Madha	0	0	0	10	Tarib	0	0	0	10	Tarib	0	0	0	10	Northwest	Zahrat Walmanh Alziraeia	Tarib
0	0	0	32	Al Madha	0	0	0	9	Tarib	0	0	0	9	Tarib	0	0	0	9	Northeast	Wadi Krwil	Tarib
0	0	0	90	Al Madha	0	0	0	0		0	0	0	0		0	0	0	55	East	Almusabikh	Khanqa
0	0	0	100	Al Madha	0	0	0	4	Khanqa	0	0	0	4	Khanqa	0	0	0	16	Southeast	Alhasisa	Khanqa
0	0	0	86	Al Madha	0	0	0	10	Khanqa	0	0	0	4	Khanqa	0	0	0	4	North	Almujzieuh	Khanqa

## Geographical data at the populated area level

The nearest city or village with a hospital					The nearest town or village that have a care center					The nearest town or village that have an education					Distance (Km) - type of road				Direction	Populated area	Emirate or governorate or municipality
Distance (Km) - type of road				City or village	Distance (Km) - type of road				City or village	Distance (Km) - type of road				City or village							
Sea route	Rough	Easy	asphalt		Sea route	Rough	Easy	asphalt		Sea route	Rough	Easy	asphalt		Sea route	Rough	Easy	asphalt			
0	0	0	85	Al Madha	0	0	0	5	Khanqa	0	0	0	5	Khanqa	0	0	0	5	North	Latif	Khanqa
0	0	0	94	Al Madha	0	0	0	7	Khanqa	0	0	0	4	Khanqa	0	0	0	4	Southwest	Alghabib	Khanqa
0	5	0	100	Al Madha	0	5	0	12	Khanqa	0	5	0	10	Khanqa	0	5	0	10	Southwest	Harshifuh Aleulya (Mjirashat)	Khanqa
0	0	0	100	Al Madha	0	0	0	15	Khanqa	0	0	0	15	Khanqa	0	6	0	7	Southwest	Harshafah Alsuffaa (Alahamad)	Khanqa
0	0	0	107	Al Madha	0	0	0	20	Khanqa	0	0	0	17	Khanqa	0	5	0	17	Southwest	Albtrira'	Khanqa
0	5	0	103	Al Madha	0	5	0	16	Khanqa	0	5	0	13	Khanqa	0	5	0	13	Southwest	Namran	Khanqa
0	0	0	110	Al Madha	0	0	0	23	Khanqa	0	0	0	20	Khanqa	0	0	0	20	South	Naead	Khanqa
0	6	0	105	Al Madha	0	6	0	19	Khanqa	0	6	0	16	Khanqa	0	6	0	16	South	Nahwt	Khanqa
0	4	0	110	Al Madha	0	4	0	23	Khanqa	0	4	0	20	Khanqa	0	4	0	20	South	Wabarh	Khanqa
0	0	0	96	Al Madha	0	0	0	0		0	0	0	0		0	0	0	6	East	Wasatun Marmaa	Khanqa

## Geographical data at the populated area level

The nearest city or village with a hospital					The nearest town or village that have a care center					The nearest town or village that have an education					Distance (Km) - type of road				Direction	Populated area	Emirate or governorate or municipality
Distance (Km) - type of road				City or village	Distance (Km) - type of road				City or village	Distance (Km) - type of road				City or village							
Sea route	Rough	Easy	asphalt		Sea route	Rough	Easy	asphalt		Sea route	Rough	Easy	asphalt		Sea route	Rough	Easy	asphalt			
0	0	0	100	Al Madha	0	0	0	4	Khanqa	0	0	0	4	Khanqa	0	5	0	5	East	Alshibak	Khanqa
0	0	0	95	Al Madha	0	0	0	0		0	0	0	0		0	0	15	55	East	Mulihat Alaihbab	Mlahaht Al Ahbab
0	0	9	85	Al Madha	0	0	0	11	Mlahaht Al Ahbab	0	0	0	11	Mlahaht Al Ahbab	0	0	0	11	West	Albals	Mlahaht Al Ahbab
0	0	14	75	Al Madha	0	0	12	0	Mlahaht Al Ahbab	0	0	12	0	Mlahaht Al Ahbab	0	0	12	0	West	Hajjan	Mlahaht Al Ahbab
0	54	0	55	Al Madha	0	0	14	0	Mlahaht Al Ahbab	0	0	14	0	Mlahaht Al Ahbab	0	0	14	0	Northwest	Kharraf	Mlahaht Al Ahbab
0	80	0	55	Al Madha	0	0	16	0	Mlahaht Al Ahbab	0	0	16	0	Mlahaht Al Ahbab	0	0	16	0	Northwest	Alwashijih	Mlahaht Al Ahbab
0	81	0	55	Al Madha	0	0	16	0	Mlahaht Al Ahbab	0	0	16	0	Mlahaht Al Ahbab	0	0	16	0	Northwest	Alsarihuh Walrashada	Mlahaht Al Ahbab
0	45	0	55	Al Madha	0	0	3	0	Mlahaht Al Ahbab	0	0	3	0	Mlahaht Al Ahbab	0	0	3	0	North	Wadi Al'Atha'	Mlahaht Al Ahbab
0	5	0	105	Al Madha	0	0	0	9	Al Hazemi	0	0	0	3	Sour	0	4	0	0	South	Alfarsh	Mlahaht Al Ahbab
0	0	0	30	Al Madha	0	0	0	0		0	0	0	0		0	0	0	60	South	Alsabikhuh Aljadiduh	Al Subaykha



## Geographical data at the populated area level

The nearest city or village with a hospital					The nearest town or village that have a care center					The nearest town or village that have an education					Distance (Km) - type of road				Direction	Populated area	Emirate or governorate or municipality
Distance (Km) - type of road				City or village	Distance (Km) - type of road				City or village	Distance (Km) - type of road				City or village							
Sea route	Rough	Easy	asphalt		Sea route	Rough	Easy	asphalt		Sea route	Rough	Easy	asphalt		Sea route	Rough	Easy	asphalt			
0	0	0	30	Al Madha	0	0	0	3	Al Subaykha	0	0	0	3	Al Subaykha	0	0	0	3	South	Alfayasaliuh	Al Subaykha
0	0	0	30	Al Madha	0	0	0	2	Al Subaykha	0	0	0	2	Al Subaykha	0	0	0	2	Southeast	Umm Alhashim	Al Subaykha
0	0	0	30	Al Madha	0	0	0	7	Al Subaykha	0	0	0	7	Al Subaykha	0	0	0	7	South	Alwahatat	Al Subaykha
0	0	0	30	Al Madha	0	0	0	9	Al Subaykha	0	0	0	9	Al Subaykha	0	0	0	9	South	Al Harthi(Alfreat)	Al Subaykha
0	0	0	30	Al Madha	0	0	0	8	Al Subaykha	0	0	0	8	Al Subaykha	0	0	0	8	South	Samudh	Al Subaykha
0	0	0	30	Al Madha	0	0	0	8	Al Subaykha	0	0	0	8	Al Subaykha	0	0	0	8	South	Al Ghanimuh (Ama Samara)	Al Subaykha
0	0	0	30	Al Madha	0	0	0	8	Al Subaykha	0	0	0	8	Al Subaykha	0	0	0	8	South	Alrafayie	Al Subaykha
0	0	0	30	Al Madha	0	0	0	7	Al Subaykha	0	0	0	0		0	0	0	7	Southeast	Baynah	Al Subaykha
0	0	0	30	Al Madha	0	0	0	5	Al Subaykha	0	0	0	5	Al Subaykha	0	0	0	5	East	Alrabuwih	Al Subaykha
0	0	0	30	Al Madha	0	0	0	3	Al Subaykha	0	0	0	3	Al Subaykha	0	0	0	3	East	Alharaf Aljazie	Al Subaykha

## Geographical data at the populated area level

The nearest city or village with a hospital					The nearest town or village that have a care center					The nearest town or village that have an education					Distance (Km) - type of road				Direction	Populated area	Emirate or governorate or municipality
Distance (Km) - type of road				City or village	Distance (Km) - type of road				City or village	Distance (Km) - type of road				City or village							
Sea route	Rough	Easy	asphalt		Sea route	Rough	Easy	asphalt		Sea route	Rough	Easy	asphalt		Sea route	Rough	Easy	asphalt			
0	0	0	30	Al Madha	0	0	0	3	Al Subaykha	0	0	0	3	Al Subaykha	0	0	0	3	East	Almabeuth	Al Subaykha
0	0	0	30	Al Madha	0	0	0	4	Al Subaykha	0	0	0	4	Al Subaykha	0	0	0	4	North	Alfakhirih	Al Subaykha
0	0	0	45	Al Madha	0	0	0	15	Al Subaykha	0	0	0	15	Al Subaykha	0	0	0	15	North	Aljamad	Al Subaykha
0	0	0	46	Al Madha	0	0	0	16	Al Subaykha	0	0	0	16	Al Subaykha	0	0	0	16	North	Sabikhuh Alnakhl Alqadiumuh	Al Subaykha
0	0	0	38	Al Madha	0	0	0	8	Al Subaykha	0	0	0	8	Al Subaykha	0	0	0	8	North	Ghalilh Alghadraa	Al Subaykha
0	0	0	47	Al Madha	0	0	0	17	Al Subaykha	0	0	0	0		0	0	0	17	North	Katanah	Al Subaykha
0	0	0	30	Al Madha	0	0	0	8	Al Subaykha	0	0	0	0		0	0	0	8	Northwest	Alnakhil	Al Subaykha
0	0	0	30	Al Madha	0	0	0	15	Al Subaykha	0	0	0	0		0	0	0	15	Northwest	Aljuthuh	Al Subaykha
0	0	0	30	Al Madha	0	0	0	25	Al Subaykha	0	0	0	25	Al Subaykha	0	0	0	25	West	Abar Aljafr	Al Subaykha
0	0	0	57	Al Madha	0	0	0	27	Al Subaykha	0	0	0	0		0	0	0	27	West	Alhifar	Al Subaykha

## Geographical data at the populated area level

The nearest city or village with a hospital					The nearest town or village that have a care center					The nearest town or village that have an education					Distance (Km) - type of road				Direction	Populated area	Emirate or governorate or municipality
Distance (Km) - type of road				City or village	Distance (Km) - type of road				City or village	Distance (Km) - type of road				City or village							
Sea route	Rough	Easy	asphalt		Sea route	Rough	Easy	asphalt		Sea route	Rough	Easy	asphalt		Sea route	Rough	Easy	asphalt			
0	0	0	0		0	0	0	0		0	0	0	0		0	0	0	60	South	Almaduh	Al Madha
0	0	0	28	Al Madha	0	0	0	28	Al Madha	0	0	0	28	Al Madha	0	0	0	28	Northwest	Aljarabuh	Al Madha
0	0	0	2	Al Madha	0	0	0	2	Al Madha	0	0	0	2	Al Madha	0	0	0	2	South	Alrabuwh	Al Madha
0	0	0	7	Al Madha	0	0	0	7	Al Madha	0	0	0	7	Al Madha	0	0	0	7	Southwest	Almueiqil	Al Madha
0	0	0	16	Al Madha	0	0	0	16	Al Madha	0	0	0	16	Al Madha	0	0	0	16	Northeast	Al Jhrashuh	Al Madha
0	0	0	18	Al Madha	0	0	0	18	Al Madha	0	0	0	18	Al Madha	0	0	0	18	Northeast	Alkawadir	Al Madha
0	0	0	13	Al Madha	0	0	0	13	Al Madha	0	0	0	13	Al Madha	0	0	0	13	Northeast	Al Mueamar	Al Madha
0	0	0	11	Al Madha	0	0	0	11	Al Madha	0	0	0	11	Al Madha	0	0	0	11	North	Alfarshuh	Al Madha
0	0	0	13	Al Madha	0	0	0	13	Al Madha	0	0	0	13	Al Madha	0	0	0	13	Northeast	Alhashruj	Al Madha
0	0	0	17	Al Madha	0	0	0	17	Al Madha	0	0	0	17	Al Madha	0	0	0	17	Northeast	Aleumud	Al Madha

## Geographical data at the populated area level

The nearest city or village with a hospital					The nearest town or village that have a care center					The nearest town or village that have an education					Distance (Km) - type of road				Direction	Populated area	Emirate or governorate or municipality
Distance (Km) - type of road				City or village	Distance (Km) - type of road				City or village	Distance (Km) - type of road				City or village							
Sea route	Rough	Easy	asphalt		Sea route	Rough	Easy	asphalt		Sea route	Rough	Easy	asphalt		Sea route	Rough	Easy	asphalt			
0	0	0	8	Al Madha	0	0	0	8	Al Madha	0	0	0	8	Al Madha	0	0	0	8	Northeast	Alsila'e	Al Madha
0	0	0	9	Al Madha	0	0	0	9	Al Madha	0	0	0	0	0	0	0	9	Northeast	Alhafayir	Al Madha	
0	0	0	11	Al Madha	0	0	0	11	Al Madha	0	0	0	11	Al Madha	0	0	0	11	North	Alrwykibuh	Al Madha
0	0	0	15	Al Madha	0	0	0	15	Al Madha	0	0	0	15	Al Madha	0	0	0	15	Northwest	Sabiha'	Al Madha
0	0	21	0	Al Madha	0	0	21	0	Al Madha	0	0	0	0	0	0	21	0	East	Alrayighuh	Al Madha	
0	0	20	0	Al Madha	0	0	20	0	Al Madha	0	0	0	0	0	0	20	0	Southeast	Lasus	Al Madha	
0	0	0	25	Al Madha	0	0	0	25	Al Madha	0	0	0	25	Al Madha	0	0	0	25	Northwest	Alramram	Al Madha
0	0	0	25	Al Madha	0	0	0	25	Al Madha	0	0	0	25	Al Madha	0	0	0	25	Northwest	Alhuzm	Al Madha
0	0	0	25	Al Madha	0	0	0	25	Al Madha	0	0	0	25	Al Madha	0	0	0	25	Northeast	Alshifa'	Al Madha
0	0	13	0	Al Madha	0	0	13	0	Al Madha	0	0	13	0	Al Madha	0	0	13	0	Northeast	Almadhieir	Al Madha

## Geographical data at the populated area level

The nearest city or village with a hospital					The nearest town or village that have a care center					The nearest town or village that have an education					Distance (Km) - type of road				Direction	Populated area	Emirate or governorate or municipality
Distance (Km) - type of road				City or village	Distance (Km) - type of road				City or village	Distance (Km) - type of road				City or village							
Sea route	Rough	Easy	asphalt		Sea route	Rough	Easy	asphalt		Sea route	Rough	Easy	asphalt		Sea route	Rough	Easy	asphalt			
0	0	0	5	Al Madha	0	0	0	5	Al Madha	0	0	0	5	Al Madha	0	0	0	5	Northeast	Mlah	Al Madha
0	0	25	0	Al Madha	0	0	25	0	Al Madha	0	0	25	0	Al Madha	0	0	25	0	West	Darie	Al Madha
0	0	15	0	Al Madha	0	0	15	0	Al Madha	0	0	15	0	Al Madha	0	0	15	0	East	Aleadaba	Al Madha
0	0	0	24	Al Madha	0	0	0	24	Al Madha	0	0	0	0		0	0	0	57	North	Earaqat Al Sulayman	Arqat Al Soliman
0	0	0	26	Al Madha	0	0	0	26	Al Madha	0	0	0	23	Arqat Al Soliman	0	0	0	23	East	Thafarah	Arqat Al Soliman
0	0	20	0	Al Madha	0	0	20	0	Al Madha	0	0	20	0	Al Madha	0	0	0	20	Southeast	Mahd Alwadiin	Arqat Al Soliman
0	0	0	20	Al Madha	0	0	0	0		0	0	0	0		0	0	0	15	North	Alghadah	Al Ghodat
0	0	0	5	Al Madha	0	0	0	3	Al Ghodat	0	0	0	3	Al Ghodat	0	0	0	3	West	Alfireuh	Al Ghodat
0	0	0	9	Al Madha	0	0	0	5	Al Ghodat	0	0	0	5	Al Ghodat	0	0	0	5	Northeast	Alburqa'	Al Ghodat
0	0	0	15	Al Madha	0	0	0	1	Al Ghodat	0	0	0	0		0	0	0	1	East	Alkhalidia	Al Ghodat

## Geographical data at the populated area level

The nearest city or village with a hospital					The nearest town or village that have a care center					The nearest town or village that have an education					Distance (Km) - type of road				Direction	Populated area	Emirate or governorate or municipality
Distance (Km) - type of road				City or village	Distance (Km) - type of road				City or village	Distance (Km) - type of road				City or village							
Sea route	Rough	Easy	asphalt		Sea route	Rough	Easy	asphalt		Sea route	Rough	Easy	asphalt		Sea route	Rough	Easy	asphalt			
0	0	0	17	Al Madha	0	0	0	2	Al Ghodat	0	0	0	2	Al Ghodat	0	0	0	2	South	Alshaeluh	Al Ghodat
0	0	0	13	Al Madha	0	0	0	7	Al Ghodat	0	0	0	7	Al Ghodat	0	0	0	7	North	Alruwda	Al Ghodat
0	0	0	0		0	0	0	0		0	0	0	0		0	0	0	200	East	Albarik	Al Birk
0	0	6	5	Al Birk	0	0	6	5	Al Birk	0	0	6	5	Al Birk	0	0	6	5	South	Aldaahin	Al Birk
0	1	0	1	Al Birk	0	1	0	1	Al Birk	0	1	0	1	Al Birk	0	1	0	1	East	Alhashsha	Al Birk
0	0	0	3	Al Birk	0	0	0	3	Al Birk	0	0	0	3	Al Birk	0	0	0	3	North	Alsahin	Al Birk
0	0	0	10	Al Birk	0	0	0	10	Al Birk	0	0	0	0		0	0	0	10	North	Dabsa'	Al Birk
0	2	0	6	Al Birk	0	2	0	6	Al Birk	0	2	0	0	Al Birk	0	2	0	6	North	Alfasluh	Al Birk
0	2	0	11	Al Birk	0	2	0	11	Al Birk	0	2	0	8	Al Birk	0	2	0	11	North	Almarsufuh	Al Birk
0	29	0	30	Al Birk	0	0	0	0		0	0	0	0		0	29	0	30	East	Alqarn Al'Abyad	Al Birk

## Geographical data at the populated area level

The nearest city or village with a hospital					The nearest town or village that have a care center					The nearest town or village that have an education					Distance (Km) - type of road				Direction	Populated area	Emirate or governorate or municipality
Distance (Km) - type of road				City or village	Distance (Km) - type of road				City or village	Distance (Km) - type of road				City or village							
Sea route	Rough	Easy	asphalt		Sea route	Rough	Easy	asphalt		Sea route	Rough	Easy	asphalt		Sea route	Rough	Easy	asphalt	Direction	Populated area	Emirate or governorate or municipality
0	0	0	30	Al Birk	0	0	0	0		0	0	0	0		0	0	0	30	North	Eumq	Amaq
0	0	3	39	Al Birk	0	0	3	9	Amaq	0	0	3	9	Amaq	0	0	3	9	Southeast	Services (Qilah)	Amaq
0	0	5	35	Al Birk	0	0	5	5	Amaq	0	0	5	5	Amaq	0	0	5	5	Southeast	Alhazam	Amaq
0	0	0	34	Al Birk	0	0	0	4	Amaq	0	0	0	4	Amaq	0	0	0	4	North	Alhishafuh (Alqazieat)	Amaq
0	0	2	36	Al Birk	0	0	2	6	Amaq	0	0	2	6	Amaq	0	0	2	6	North	Alhilfuh	Amaq
0	0	5	36	Al Birk	0	0	5	6	Amaq	0	0	5	6	Amaq	0	0	5	6	North	Alhabasuh	Amaq
0	0	2	35	Al Birk	0	0	2	5	Amaq	0	0	2	5	Amaq	0	0	2	5	North	Hafir Alhilfih	Amaq
0	0	26	40	Al Birk	0	0	26	5	Amaq	0	0	0	0		0	0	26	5	Northeast	Hutham Alqahmih	Amaq
0	0	22	47	Al Birk	0	0	22	8	As Saaideh	0	0	0	0		0	0	22	17	Northeast	Alaithieal	Amaq
0	0	3	32	Al Birk	0	0	3	2	Amaq	0	0	3	2	Amaq	0	0	3	2	Northeast	Alhariquh	Amaq

## Geographical data at the populated area level

The nearest city or village with a hospital					The nearest town or village that have a care center					The nearest town or village that have an education					Distance (Km) - type of road				Direction	Populated area	Emirate or governorate or municipality
Distance (Km) - type of road				City or village	Distance (Km) - type of road				City or village	Distance (Km) - type of road				City or village							
Sea route	Rough	Easy	asphalt		Sea route	Rough	Easy	asphalt		Sea route	Rough	Easy	asphalt		Sea route	Rough	Easy	asphalt			
0	0	0	15	Al Birk	0	0	0	0		0	0	0	0		0	0	0	15	South	Alturuq	Zahban
0	0	2	13	Al Birk	0	0	2	2	Zahban	0	0	2	2	Zahban	0	0	2	2	South	Alnahs	Zahban
0	0	0	18	Al Birk	0	0	0	3	Zahban	0	0	0	3	Zahban	0	0	0	3	North	Alhuruh	Zahban
0	0	0	20	Al Birk	0	0	0	5	Zahban	0	0	0	5	Zahban	0	0	0	5	North	Aleadrut	Zahban
0	0	10	20	Al Birk	0	0	0	0		0	0	0	0		0	0	10	20	Northeast	Hafir Almuqtar	Zahban
0	51	0	0	Al Birk	0	10	0	0	Rijal Al Ma	0	11	0	0	Rijal Al Ma	0	0	0	51	East	Aljinduluh	Zahban
0	0	0	45	Al Birk	0	0	0	6	Al Marsad	0	0	0	6	Al Marsad	0	0	0	45	Northeast	Murtaq	Al Marsad
0	0	0	50	Al Birk	0	0	0	0		0	0	0	0		0	0	0	6	East	Aljumuh	Al Marsad
0	0	0	40	Al Birk	0	0	0	14	Al Marsad	0	0	0	0		0	0	0	8	South	Alshaqiq	Al Marsad
0	0	0	30	Al Birk	0	0	0	12	Al Marsad	0	0	0	0		0	0	0	6	West	Alkida'	Al Marsad



## Geographical data at the populated area level

The nearest city or village with a hospital					The nearest town or village that have a care center					The nearest town or village that have an education					Distance (Km) - type of road				Direction	Populated area	Emirate or governorate or municipality
Distance (Km) - type of road				City or village	Distance (Km) - type of road				City or village	Distance (Km) - type of road				City or village							
Sea route	Rough	Easy	asphalt		Sea route	Rough	Easy	asphalt		Sea route	Rough	Easy	asphalt		Sea route	Rough	Easy	asphalt			
0	0	5	55	Al Birk	0	0	5	4	Al Marsad	0	0	0	0		0	0	4	10	East	Sharafah Birumhah	Al Marsad
0	0	0	55	Al Birk	0	0	0	1	Al Marsad	0	0	0	1	Al Marsad	0	0	0	6	East	Algharafuh	Al Marsad
0	0	13	47	Al Birk	0	0	7	0	Al Marsad	0	0	0	0		0	0	0	13	East	Farieat Alhad	Al Marsad
0	0	0	30	Al Majardah	0	0	0	0		0	0	0	0		0	0	0	120	Northwest	Sahil	Bariq
0	0	0	32	Al Majardah	0	0	0	2	Bariq	0	0	0	2	Bariq	0	0	0	2	Southwest	Alqalb	Bariq
0	0	0	33	Al Majardah	0	0	0	3	Bariq	0	0	0	3	Bariq	0	0	0	3	Southwest	Mustur	Bariq
0	0	0	32	Al Majardah	0	0	0	2	Bariq	0	0	0	2	Bariq	0	0	0	2	Southwest	Alshaeb	Bariq
0	0	0	32	Al Majardah	0	0	0	2	Bariq	0	0	0	2	Bariq	0	0	0	2	Southwest	Alkhatim	Bariq
0	0	0	32	Al Majardah	0	0	0	2	Bariq	0	0	0	2	Bariq	0	0	0	2	West	Hadbuh Al Zahir (Mfif)	Bariq
0	0	0	37	Al Majardah	0	0	0	7	Bariq	0	0	0	0		0	0	0	7	Southwest	Al Masbah	Bariq

## Geographical data at the populated area level

The nearest city or village with a hospital					The nearest town or village that have a care center					The nearest town or village that have an education					Distance (Km) - type of road				Direction	Populated area	Emirate or governorate or municipality
Distance (Km) - type of road				City or village	Distance (Km) - type of road				City or village	Distance (Km) - type of road				City or village							
Sea route	Rough	Easy	asphalt		Sea route	Rough	Easy	asphalt		Sea route	Rough	Easy	asphalt		Sea route	Rough	Easy	asphalt			
0	0	2	36	Al Majardah	0	0	2	6	Bariq	0	0	2	6	Bariq	0	0	2	6	Southwest	Alkhadah	Bariq
0	0	0	38	Al Majardah	0	0	0	8	Bariq	0	0	0	8	Bariq	0	0	0	8	Southwest	Habis	Bariq
0	0	0	39	Al Majardah	0	0	0	9	Bariq	0	0	0	9	Bariq	0	0	0	9	Southwest	Alnusaba'	Bariq
0	0	0	36	Al Majardah	0	0	0	6	Bariq	0	0	0	6	Bariq	0	0	0	6	Southwest	Hadabuh Al'lishraf	Bariq
0	0	0	39	Al Majardah	0	0	0	9	Bariq	0	0	0	9	Bariq	0	0	0	9	Southwest	Alhuquu (Al Manae)	Bariq
0	0	0	41	Al Majardah	0	0	0	11	Bariq	0	0	0	11	Bariq	0	0	0	11	Southwest	Umm Khubian	Bariq
0	0	0	49	Al Majardah	0	0	0	19	Bariq	0	0	0	2	Bariq	0	0	0	19	Southwest	Alhisinin	Bariq
0	0	0	47	Al Majardah	0	0	0	17	Bariq	0	0	0	1	Bariq	0	0	0	17	Southwest	Alkhuraba' (Alhwara'A)	Bariq
0	0	0	45	Al Majardah	0	0	0	15	Bariq	0	0	0	1	Bariq	0	0	0	15	Southwest	Almudamin (Almadasuna)	Bariq
0	0	0	45	Al Majardah	0	0	0	15	Bariq	0	0	0	1	Bariq	0	0	0	15	Southwest	Alburqa'	Bariq

## Geographical data at the populated area level

The nearest city or village with a hospital					The nearest town or village that have a care center					The nearest town or village that have an education					Distance (Km) - type of road				Direction	Populated area	Emirate or governorate or municipality
Distance (Km) - type of road				City or village	Distance (Km) - type of road				City or village	Distance (Km) - type of road				City or village							
Sea route	Rough	Easy	asphalt		Sea route	Rough	Easy	asphalt		Sea route	Rough	Easy	asphalt		Sea route	Rough	Easy	asphalt			
0	0	0	46	Al Majardah	0	0	0	16	Bariq	0	0	0	1	Bariq	0	0	0	16	Southwest	Aljubu	Bariq
0	0	0	48	Al Majardah	0	0	0	18	Bariq	0	0	0	2	Bariq	0	0	0	18	South	Bin Eatifih	Bariq
0	0	0	45	Al Majardah	0	0	0	15	Bariq	0	0	0	0		0	0	0	15	South	Alrubaduh	Bariq
0	0	0	45	Al Majardah	0	0	0	15	Bariq	0	0	0	1	Bariq	0	0	0	15	South	Habab	Bariq
0	0	0	44	Al Majardah	0	0	0	14	Bariq	0	0	0	1	Bariq	0	0	0	14	South	Eaqalah	Bariq
0	0	0	45	Al Majardah	0	0	0	15	Bariq	0	0	0	1	Bariq	0	0	0	15	South	Bin Saeidan	Bariq
0	0	0	44	Al Majardah	0	0	0	14	Bariq	0	0	0	1	Bariq	0	0	0	14	South	Aleadn Walquhaba'	Bariq
0	0	0	45	Al Majardah	0	0	0	15	Bariq	0	0	0	0		0	0	0	15	South	Sueban	Bariq
0	0	0	43	Al Majardah	0	0	0	13	Bariq	0	0	0	1	Bariq	0	0	0	13	South	Alfare	Bariq
0	0	0	41	Al Majardah	0	0	0	11	Bariq	0	0	0	1	Bariq	0	0	0	11	South	Mikdas	Bariq

## Geographical data at the populated area level

The nearest city or village with a hospital					The nearest town or village that have a care center					The nearest town or village that have an education					Distance (Km) - type of road				Direction	Populated area	Emirate or governorate or municipality
Distance (Km) - type of road				City or village	Distance (Km) - type of road				City or village	Distance (Km) - type of road				City or village							
Sea route	Rough	Easy	asphalt		Sea route	Rough	Easy	asphalt		Sea route	Rough	Easy	asphalt		Sea route	Rough	Easy	asphalt			
0	0	0	43	Al Majardah	0	0	0	13	Bariq	0	0	0	2	Bariq	0	0	0	13	South	Alhadabuh	Bariq
0	0	0	43	Al Majardah	0	0	0	13	Bariq	0	0	0	1	Bariq	0	0	0	13	South	Maharir	Bariq
0	0	0	43	Al Majardah	0	0	0	13	Bariq	0	0	0	1	Bariq	0	0	0	13	South	'Abu Rkhum	Bariq
0	0	0	42	Al Majardah	0	0	0	12	Bariq	0	0	0	1	Bariq	0	0	0	12	South	Alnusub	Bariq
0	0	0	45	Al Majardah	0	0	0	15	Bariq	0	0	0	6	Bariq	0	0	0	15	South	Almashabaah	Bariq
0	0	0	44	Al Majardah	0	0	0	14	Bariq	0	0	0	5	Bariq	0	0	0	14	South	Umm Easruh	Bariq
0	0	0	41	Al Majardah	0	0	0	11	Bariq	0	0	0	0		0	0	0	11	South	Aleirih (Almaeirih)	Bariq
0	0	0	38	Al Majardah	0	0	0	8	Bariq	0	0	0	2	Bariq	0	0	0	8	South	Umm Kharqah	Bariq
0	0	0	41	Al Majardah	0	0	0	11	Bariq	0	0	0	1	Bariq	0	0	0	11	South	Almasmur	Bariq
0	0	0	42	Al Majardah	0	0	0	12	Bariq	0	0	0	2	Bariq	0	0	0	12	South	Shaeb Eilwan	Bariq

## Geographical data at the populated area level

The nearest city or village with a hospital					The nearest town or village that have a care center					The nearest town or village that have an education					Distance (Km) - type of road				Direction	Populated area	Emirate or governorate or municipality
Distance (Km) - type of road				City or village	Distance (Km) - type of road				City or village	Distance (Km) - type of road				City or village							
Sea route	Rough	Easy	asphalt		Sea route	Rough	Easy	asphalt		Sea route	Rough	Easy	asphalt		Sea route	Rough	Easy	asphalt			
0	0	0	39	Al Majardah	0	0	0	9	Bariq	0	0	0	5	Bariq	0	0	0	9	South	Aramaduh	Bariq
0	0	0	41	Al Majardah	0	0	0	11	Bariq	0	0	0	0		0	0	0	11	Southeast	Alqafil	Bariq
0	0	0	45	Al Majardah	0	0	0	5	Bariq	0	0	0	5	Bariq	0	0	0	5	Southeast	Aleayinuh	Bariq
0	0	0	35	Al Majardah	0	0	0	5	Bariq	0	0	0	5	Bariq	0	0	0	5	Southeast	Alqasawayh	Bariq
0	0	0	39	Al Majardah	0	0	0	9	Bariq	0	0	0	0		0	0	0	9	Southeast	Almifa'	Bariq
0	0	0	39	Al Majardah	0	0	0	9	Bariq	0	0	0	1	Bariq	0	0	0	9	Southeast	Shaeb Ein	Bariq
0	0	0	39	Al Majardah	0	0	0	9	Bariq	0	0	0	1	Bariq	0	0	0	9	Southeast	Badaa	Bariq
0	0	0	40	Al Majardah	0	0	0	10	Bariq	0	0	0	10	Bariq	0	0	0	10	Southeast	Aljaealuh	Bariq
0	0	0	40	Al Majardah	0	0	0	10	Bariq	0	0	0	1	Bariq	0	0	0	10	South	Alsiru	Bariq
0	0	0	38	Al Majardah	0	0	0	8	Bariq	0	0	0	1	Bariq	0	0	0	8	Southeast	Alruhuh	Bariq

## Geographical data at the populated area level

The nearest city or village with a hospital					The nearest town or village that have a care center					The nearest town or village that have an education					Distance (Km) - type of road				Direction	Populated area	Emirate or governorate or municipality
Distance (Km) - type of road				City or village	Distance (Km) - type of road				City or village	Distance (Km) - type of road				City or village							
Sea route	Rough	Easy	asphalt		Sea route	Rough	Easy	asphalt		Sea route	Rough	Easy	asphalt		Sea route	Rough	Easy	asphalt			
0	0	0	34	Al Majardah	0	0	0	4	Bariq	0	0	0	1	Bariq	0	0	0	4	South	Almashabaah	Bariq
0	0	0	44	Al Majardah	0	0	0	14	Bariq	0	0	0	1	Bariq	0	0	0	14	South	Alqabil	Bariq
0	0	0	35	Al Majardah	0	0	0	5	Bariq	0	0	0	0		0	0	0	5	South	Alsharaf	Bariq
0	0	0	36	Al Majardah	0	0	0	6	Bariq	0	0	0	1	Bariq	0	0	0	6	Southeast	Rydah	Bariq
0	0	0	45	Al Majardah	0	0	0	15	Bariq	0	0	0	3	Bariq	0	0	0	15	Southeast	Alsawda'	Bariq
0	0	0	46	Al Majardah	0	0	0	16	Bariq	0	0	0	4	Bariq	0	0	0	16	Southeast	Aleanqa'	Bariq
0	0	0	46	Al Majardah	0	0	0	16	Bariq	0	0	0	4	Bariq	0	0	0	16	Southeast	Alhamra'	Bariq
0	0	0	43	Al Majardah	0	0	0	7	Bariq	0	0	0	7	Bariq	0	0	7	10	Southeast	Almurtamad	Bariq
0	0	0	42	Al Majardah	0	0	0	2	Bariq	0	0	0	2	Bariq	0	0	0	12	Southeast	Mujrinuh	Bariq
0	0	0	41	Al Majardah	0	0	0	1	Bariq	0	0	0	1	Bariq	0	0	0	11	Southeast	Maseaa	Bariq

## Geographical data at the populated area level

The nearest city or village with a hospital					The nearest town or village that have a care center					The nearest town or village that have an education					Distance (Km) - type of road				Direction	Populated area	Emirate or governorate or municipality
Distance (Km) - type of road				City or village	Distance (Km) - type of road				City or village	Distance (Km) - type of road				City or village							
Sea route	Rough	Easy	asphalt		Sea route	Rough	Easy	asphalt		Sea route	Rough	Easy	asphalt		Sea route	Rough	Easy	asphalt			
0	0	0	42	Al Majardah	0	0	0	2	Bariq	0	0	0	2	Bariq	0	0	0	12	Southeast	Albashuh	Bariq
0	0	0	44	Al Majardah	0	0	0	4	Bariq	0	0	0	4	Bariq	0	0	4	10	Southeast	Alfireuh	Bariq
0	0	0	45	Al Majardah	0	0	0	5	Bariq	0	0	0	5	Bariq	0	0	0	15	Southeast	Alkaribuh	Bariq
0	0	0	45	Al Majardah	0	0	0	5	Bariq	0	0	0	5	Bariq	0	0	0	15	Southeast	Shaeb Alhilf	Bariq
0	0	0	45	Al Majardah	0	0	0	5	Bariq	0	0	0	5	Bariq	0	0	0	15	Southeast	Aba Aleashr	Bariq
0	0	0	44	Al Majardah	0	0	0	14	Bariq	0	0	0	14	Bariq	0	0	0	14	Southeast	Mubtih	Bariq
0	0	0	40	Al Majardah	0	0	0	0		0	0	0	0		0	0	0	10	Southeast	Alqariha'	Bariq
0	0	0	41	Al Majardah	0	0	0	1	Bariq	0	0	0	1	Bariq	0	0	0	11	Southeast	Alhadaya	Bariq
0	0	0	42	Al Majardah	0	0	0	3	Bariq	0	0	0	3	Bariq	0	0	0	12	Southeast	Alakhde	Bariq
0	0	0	43	Al Majardah	0	0	0	3	Bariq	0	0	0	2	Bariq	0	0	0	13	Southeast	Mariduh	Bariq

## Geographical data at the populated area level

The nearest city or village with a hospital					The nearest town or village that have a care center					The nearest town or village that have an education					Distance (Km) - type of road				Direction	Populated area	Emirate or governorate or municipality
Distance (Km) - type of road				City or village	Distance (Km) - type of road				City or village	Distance (Km) - type of road				City or village							
Sea route	Rough	Easy	asphalt		Sea route	Rough	Easy	asphalt		Sea route	Rough	Easy	asphalt		Sea route	Rough	Easy	asphalt			
0	0	0	43	Al Majardah	0	0	0	3	Bariq	0	0	0	2	Bariq	0	0	0	13	Southeast	Alhibatuh	Bariq
0	0	0	42	Al Majardah	0	0	0	2	Bariq	0	0	0	3	Bariq	0	0	0	12	Southeast	Aljama' Walfatimuh	Bariq
0	0	0	44	Al Majardah	0	0	0	4	Bariq	0	0	0	1	Bariq	0	0	0	14	East	Alshija'	Bariq
0	0	0	45	Al Majardah	0	0	0	5	Bariq	0	0	0	1	Bariq	0	0	0	15	East	Aleusf	Bariq
0	0	0	43	Al Majardah	0	0	0	3	Bariq	0	0	0	3	Bariq	0	0	0	13	East	Faqaeah	Bariq
0	0	0	45	Al Majardah	0	0	0	5	Bariq	0	0	0	0		0	0	0	15	East	Almabnaa	Bariq
0	0	0	43	Al Majardah	0	0	0	3	Bariq	0	0	0	3	Bariq	0	0	0	13	Southeast	Alshaqis	Bariq
0	0	0	44	Al Majardah	0	0	0	4	Bariq	0	0	0	4	Bariq	0	0	0	14	Southeast	Alqalb	Bariq
0	0	0	42	Al Majardah	0	0	0	2	Bariq	0	0	0	2	Bariq	0	0	0	12	Southeast	Alhasha'	Bariq
0	0	0	42	Al Majardah	0	0	0	2	Bariq	0	0	0	2	Bariq	0	0	0	12	Southeast	Alraje	Bariq



## Geographical data at the populated area level

The nearest city or village with a hospital					The nearest town or village that have a care center					The nearest town or village that have an education					Distance (Km) - type of road				Direction	Populated area	Emirate or governorate or municipality
Distance (Km) - type of road				City or village	Distance (Km) - type of road				City or village	Distance (Km) - type of road				City or village							
Sea route	Rough	Easy	asphalt		Sea route	Rough	Easy	asphalt		Sea route	Rough	Easy	asphalt		Sea route	Rough	Easy	asphalt			
0	0	0	55	Al Majardah	0	0	0	2	Thloth Al Mandhar	0	0	0	2	Thloth Al Mandhar	0	0	10	15	East	Alqulba'	Bariq
0	0	0	42	Al Majardah	0	0	0	2	Bariq	0	0	0	0		0	0	0	12	Southeast	Albashamuh	Bariq
0	0	0	43	Al Majardah	0	0	0	3	Bariq	0	0	0	2	Bariq	0	0	0	13	Southeast	Alrahuu (Alhabab)	Bariq
0	0	0	38	Al Majardah	0	0	0	2	Bariq	0	0	0	2	Bariq	0	0	0	8	East	Almararuh	Bariq
0	0	0	35	Al Majardah	0	0	0	5	Bariq	0	0	0	5	Bariq	0	0	0	5	Southeast	Alquhaba'	Bariq
0	0	0	38	Al Majardah	0	0	0	2	Bariq	0	0	0	8	Bariq	0	0	0	8	Southeast	Hadabuh Almararuh	Bariq
0	0	0	36	Al Majardah	0	0	0	6	Bariq	0	0	0	5	Al Majardah	0	0	0	6	East	Alwadiin	Bariq
0	0	0	36	Al Majardah	0	0	0	6	Bariq	0	0	0	6	Bariq	0	0	0	6	Southeast	Hadabuh Alsiru	Bariq
0	0	0	37	Al Majardah	0	0	0	7	Bariq	0	0	0	7	Bariq	0	0	0	7	Southeast	Alsaduh	Bariq
0	0	0	36	Al Majardah	0	0	0	6	Bariq	0	0	0	6	Bariq	0	0	0	6	Southeast	Siri Al Eishi	Bariq

## Geographical data at the populated area level

The nearest city or village with a hospital					The nearest town or village that have a care center					The nearest town or village that have an education					Distance (Km) - type of road				Direction	Populated area	Emirate or governorate or municipality
Distance (Km) - type of road				City or village	Distance (Km) - type of road				City or village	Distance (Km) - type of road				City or village							
Sea route	Rough	Easy	asphalt		Sea route	Rough	Easy	asphalt		Sea route	Rough	Easy	asphalt		Sea route	Rough	Easy	asphalt			
0	0	0	37	Al Majardah	0	0	0	5	Bariq	0	0	0	2	Bariq	0	0	2	5	Southeast	Huqu Faqeih	Bariq
0	0	2	35	Al Majardah	0	0	2	5	Bariq	0	0	2	5	Bariq	0	0	2	5	East	Hawd Nabaa (Hqunaby)	Bariq
0	0	2	33	Al Majardah	0	0	2	3	Bariq	0	0	2	3	Bariq	0	0	2	3	East	Alfarashuh	Bariq
0	0	2	33	Al Majardah	0	0	2	3	Bariq	0	0	2	3	Bariq	0	0	2	3	East	Alwatiduh	Bariq
0	0	2	33	Al Majardah	0	0	2	3	Bariq	0	0	2	3	Bariq	0	0	2	3	East	Althamaluh	Bariq
0	0	2	33	Al Majardah	0	0	2	3	Bariq	0	0	2	3	Bariq	0	0	2	3	East	Alhamatuh	Bariq
0	0	2	33	Al Majardah	0	0	2	3	Bariq	0	0	2	3	Bariq	0	0	2	3	East	Alzaribuh	Bariq
0	0	0	35	Al Majardah	0	0	0	5	Bariq	0	0	0	5	Bariq	0	0	0	5	East	Dalahum	Bariq
0	0	0	34	Al Majardah	0	0	0	4	Bariq	0	0	0	4	Bariq	0	0	0	4	North	Tariban	Bariq
0	0	0	34	Al Majardah	0	0	0	4	Bariq	0	0	0	4	Bariq	0	0	0	4	North	Alnusub	Bariq

Table (33 - 412 )

## Geographical data at the populated area level

The nearest city or village with a hospital					The nearest town or village that have a care center					The nearest town or village that have an education					Distance (Km) - type of road				Direction	Populated area	Emirate or governorate or municipality
Distance (Km) - type of road				City or village	Distance (Km) - type of road				City or village	Distance (Km) - type of road				City or village							
Sea route	Rough	Easy	asphalt		Sea route	Rough	Easy	asphalt		Sea route	Rough	Easy	asphalt		Sea route	Rough	Easy	asphalt			
0	0	2	32	Al Majardah	0	0	2	2	Bariq	0	0	2	2	Bariq	0	0	2	2	North	Umm Shawkh	Bariq
0	0	2	33	Al Majardah	0	0	2	3	Bariq	0	0	2	3	Bariq	0	0	2	3	North	Alradm	Bariq
0	0	0	33	Al Majardah	0	0	0	3	Bariq	0	0	0	3	Bariq	0	0	0	3	North	Qfyl Alfuqaha'	Bariq
0	0	0	32	Al Majardah	0	0	0	2	Bariq	0	0	0	2	Bariq	0	0	0	2	West	Alshaamiyh	Bariq
0	0	0	32	Al Majardah	0	0	0	2	Bariq	0	0	0	2	Bariq	0	0	0	2	Northwest	Alshifa'	Bariq
0	0	0	33	Al Majardah	0	0	0	3	Bariq	0	0	0	3	Bariq	0	0	0	3	Northwest	Alwaja'	Bariq
0	0	0	32	Al Majardah	0	0	0	2	Bariq	0	0	0	2	Bariq	0	0	0	2	Northwest	Alkhuraba'	Bariq
0	0	0	36	Al Majardah	0	0	0	6	Bariq	0	0	0	6	Bariq	0	0	0	6	West	Alrubue Market	Bariq
0	0	0	33	Al Majardah	0	0	0	3	Bariq	0	0	0	3	Bariq	0	0	0	3	West	Hadabuh Alssaduh	Bariq
0	0	0	44	Al Majardah	0	0	0	11	Bariq	0	0	0	0	0	0	0	11	West	Wa'Adaa Thaeib	Bariq	

The sixteenth services guide 2017\_Region Aseer

## Geographical data at the populated area level

The nearest city or village with a hospital					The nearest town or village that have a care center					The nearest town or village that have an education					Distance (Km) - type of road				Direction	Populated area	Emirate or governorate or municipality
Distance (Km) - type of road				City or village	Distance (Km) - type of road				City or village	Distance (Km) - type of road				City or village							
Sea route	Rough	Easy	asphalt		Sea route	Rough	Easy	asphalt		Sea route	Rough	Easy	asphalt		Sea route	Rough	Easy	asphalt			
0	0	0	37	Al Majardah	0	0	0	7	Bariq	0	0	0	4	Bariq	0	0	0	7	West	Almahatah	Bariq
0	0	0	37	Al Majardah	0	0	0	7	Bariq	0	0	0	4	Bariq	0	0	0	7	West	Alssaduh	Bariq
0	0	0	38	Al Majardah	0	0	0	8	Bariq	0	0	0	3	Bariq	0	0	0	8	Southwest	Hadab Musharaf	Bariq
0	0	0	39	Al Majardah	0	0	0	9	Bariq	0	0	0	2	Bariq	0	0	0	9	Southwest	Eatif	Bariq
0	0	0	39	Al Majardah	0	0	0	9	Bariq	0	0	0	2	Bariq	0	0	0	9	Southwest	Haqu Aleubayd Walsharf	Bariq
0	0	0	41	Al Majardah	0	0	0	11	Bariq	0	0	0	1	Bariq	0	0	0	11	Southwest	Wa'Adaa Bin Maqih	Bariq
0	0	0	41	Al Majardah	0	0	0	11	Bariq	0	0	0	1	Bariq	0	0	0	11	Southwest	Hadabuh Alhafnuh	Bariq
0	0	0	42	Al Majardah	0	0	0	12	Bariq	0	0	0	1	Bariq	0	0	0	12	Southwest	Muruh	Bariq
0	0	0	43	Al Majardah	0	0	0	12	Bariq	0	0	0	1	Bariq	0	0	0	12	Southwest	Huqu Bin Judah	Bariq
0	0	0	43	Al Majardah	0	0	0	13	Bariq	0	0	0	2	Bariq	0	0	0	13	Southwest	Alshaebuh	Bariq

## Geographical data at the populated area level

The nearest city or village with a hospital					The nearest town or village that have a care center					The nearest town or village that have an education					Distance (Km) - type of road				Direction	Populated area	Emirate or governorate or municipality
Distance (Km) - type of road				City or village	Distance (Km) - type of road				City or village	Distance (Km) - type of road				City or village							
Sea route	Rough	Easy	asphalt		Sea route	Rough	Easy	asphalt		Sea route	Rough	Easy	asphalt		Sea route	Rough	Easy	asphalt			
0	0	0	44	Al Majardah	0	0	0	14	Bariq	0	0	0	3	Bariq	0	0	0	14	Southwest	Qarn Sihr	Bariq
0	0	0	44	Al Majardah	0	0	0	14	Bariq	0	0	0	3	Bariq	0	0	0	14	Southwest	Altarifuh	Bariq
0	0	0	44	Al Majardah	0	0	0	14	Bariq	0	0	0	3	Bariq	0	0	0	14	Southwest	Almukhasir (Sheab Euayd)	Bariq
0	0	0	39	Al Majardah	0	0	0	9	Bariq	0	0	0	2	Bariq	0	0	0	9	Southwest	Almujmaeuh ( Aljimaueh)	Bariq
0	0	0	45	Al Majardah	0	0	0	15	Bariq	0	0	0	4	Bariq	0	0	0	15	Southwest	Mukahaf	Bariq
0	0	0	41	Al Majardah	0	0	0	11	Bariq	0	0	0	1	Bariq	0	0	0	11	Southwest	Alqawayd	Bariq
0	0	0	41	Al Majardah	0	0	0	11	Bariq	0	0	0	1	Bariq	0	0	0	11	Southwest	Aljarbue	Bariq
0	0	0	39	Al Majardah	0	0	0	9	Bariq	0	0	0	2	Bariq	0	0	0	9	West	Shaeb Eadahaa	Bariq
0	0	0	39	Al Majardah	0	0	0	9	Bariq	0	0	0	2	Bariq	0	0	0	9	West	Al Marawan	Bariq
0	0	0	38	Al Majardah	0	0	0	8	Bariq	0	0	0	3	Bariq	0	0	0	8	West	Alhabil	Bariq

## Geographical data at the populated area level

The nearest city or village with a hospital					The nearest town or village that have a care center					The nearest town or village that have an education					Distance (Km) - type of road				Direction	Populated area	Emirate or governorate or municipality
Distance (Km) - type of road				City or village	Distance (Km) - type of road				City or village	Distance (Km) - type of road				City or village							
Sea route	Rough	Easy	asphalt		Sea route	Rough	Easy	asphalt		Sea route	Rough	Easy	asphalt		Sea route	Rough	Easy	asphalt			
0	0	0	38	Al Majardah	0	0	0	8	Bariq	0	0	0	3	Bariq	0	0	0	8	Southwest	Kharazat ( Haquun Mutarawaa)	Bariq
0	0	0	40	Al Majardah	0	0	0	10	Bariq	0	0	0	0		0	0	0	10	Southwest	Alquhaba'	Bariq
0	0	0	36	Al Majardah	0	0	0	6	Bariq	0	0	0	1	Bariq	0	0	0	6	Northwest	Almuribieuh	Bariq
0	0	0	35	Al Majardah	0	0	0	5	Bariq	0	0	0	5	Bariq	0	0	0	5	North	Alqawz (Qnti)	Bariq
0	0	0	37	Al Majardah	0	0	0	7	Bariq	0	0	0	0		0	0	0	7	West	Almudawruh	Bariq
0	0	0	37	Al Majardah	0	0	0	7	Bariq	0	0	0	5	Bariq	0	0	0	7	West	Alfayij	Bariq
0	0	0	36	Al Majardah	0	0	0	6	Bariq	0	0	0	3	Bariq	0	0	0	6	West	Alqazif	Bariq
0	0	0	38	Al Majardah	0	0	0	8	Bariq	0	0	0	7	Bariq	0	0	0	8	West	Alghaywar	Bariq
0	0	0	36	Al Majardah	0	0	0	6	Bariq	0	0	0	4	Bariq	0	0	0	6	West	Alkadifuh	Bariq
0	0	0	37	Al Majardah	0	0	0	7	Bariq	0	0	0	2	Bariq	0	0	0	7	West	Alkhuraba'	Bariq

## Geographical data at the populated area level

The nearest city or village with a hospital					The nearest town or village that have a care center					The nearest town or village that have an education					Distance (Km) - type of road				Direction	Populated area	Emirate or governorate or municipality
Distance (Km) - type of road				City or village	Distance (Km) - type of road				City or village	Distance (Km) - type of road				City or village							
Sea route	Rough	Easy	asphalt		Sea route	Rough	Easy	asphalt		Sea route	Rough	Easy	asphalt		Sea route	Rough	Easy	asphalt			
0	0	0	38	Al Majardah	0	0	0	8	Bariq	0	0	0	6	Bariq	0	0	0	8	West	Alhuquw	Bariq
0	0	0	39	Al Majardah	0	0	0	9	Bariq	0	0	0	5	Bariq	0	0	0	9	West	Alkhariqayn	Bariq
0	0	0	41	Al Majardah	0	0	0	11	Bariq	0	0	0	4	Bariq	0	0	0	11	Northwest	Qarn Al Shaefaa	Bariq
0	0	0	40	Al Majardah	0	0	0	10	Bariq	0	0	0	6	Bariq	0	0	0	10	Northwest	Alkhamasih	Bariq
0	0	0	37	Al Majardah	0	0	0	7	Bariq	0	0	0	1	Bariq	0	0	0	7	North	Qarn Alsaabu	Bariq
0	0	0	39	Al Majardah	0	0	0	9	Bariq	0	0	0	4	Bariq	0	0	0	9	West	Alhamra'	Bariq
0	0	0	39	Al Majardah	0	0	0	9	Bariq	0	0	0	5	Bariq	0	0	0	9	Northwest	Qarn 'Abu Sini	Bariq
0	0	0	46	Al Majardah	0	0	0	4	Bariq	0	0	0	0		0	0	0	16	West	Qarn Mukhalad	Bariq
0	0	0	45	Al Majardah	0	0	0	4	Bariq	0	0	0	3	Bariq	0	0	0	15	Northwest	Siri Alkhashb	Bariq
0	0	0	49	Al Majardah	0	0	0	7	Bariq	0	0	0	3	Bariq	0	0	0	19	West	Alhamd	Bariq

## Geographical data at the populated area level

The nearest city or village with a hospital					The nearest town or village that have a care center					The nearest town or village that have an education					Distance (Km) - type of road				Direction	Populated area	Emirate or governorate or municipality
Distance (Km) - type of road				City or village	Distance (Km) - type of road				City or village	Distance (Km) - type of road				City or village							
Sea route	Rough	Easy	asphalt		Sea route	Rough	Easy	asphalt		Sea route	Rough	Easy	asphalt		Sea route	Rough	Easy	asphalt			
0	0	0	45	Al Majardah	0	0	0	6	Bariq	0	0	0	1	Bariq	0	0	0	15	Northwest	Albayda'	Bariq
0	0	0	44	Al Majardah	0	0	0	5	Bariq	0	0	0	2	Bariq	0	0	0	14	Northwest	Alqurs	Bariq
0	0	0	46	Al Majardah	0	0	0	5	Bariq	0	0	0	2	Bariq	0	0	8	8	Northwest	Almazburuh	Bariq
0	0	0	47	Al Majardah	0	0	0	4	Bariq	0	0	0	3	Bariq	0	0	2	15	Northwest	Alhadab ( Eanikr)	Bariq
0	0	0	36	Al Majardah	0	0	0	6	Bariq	0	0	0	0		0	0	0	6	Northeast	Hadab ( Almunayzar)	Bariq
0	0	0	36	Al Majardah	0	0	0	6	Bariq	0	0	0	1	Bariq	0	0	0	6	Northwest	Albayda'	Bariq
0	0	0	36	Al Majardah	0	0	0	6	Bariq	0	0	0	0		0	0	0	6	Northwest	Alsilm	Bariq
0	0	0	37	Al Majardah	0	0	0	7	Bariq	0	0	0	3	Bariq	0	0	0	7	Northwest	HadbuH Shayban	Bariq
0	0	0	38	Al Majardah	0	0	0	8	Bariq	0	0	0	3	Bariq	0	0	0	8	Northwest	Alqatfuh	Bariq
0	0	0	37	Al Majardah	0	0	0	7	Bariq	0	0	0	7	Bariq	0	0	0	7	Northwest	Alfawhuh	Bariq



## Geographical data at the populated area level

The nearest city or village with a hospital					The nearest town or village that have a care center					The nearest town or village that have an education					Distance (Km) - type of road				Direction	Populated area	Emirate or governorate or municipality
Distance (Km) - type of road				City or village	Distance (Km) - type of road				City or village	Distance (Km) - type of road				City or village							
Sea route	Rough	Easy	asphalt		Sea route	Rough	Easy	asphalt		Sea route	Rough	Easy	asphalt		Sea route	Rough	Easy	asphalt			
0	0	0	38	Al Majardah	0	0	0	8	Bariq	0	0	0	3	Bariq	0	0	0	8	Northwest	Almashear	Bariq
0	0	0	37	Al Majardah	0	0	0	7	Bariq	0	0	0	1	Bariq	0	0	0	7	Northwest	Alsilm ( Aljabihuh)	Bariq
0	0	0	35	Al Majardah	0	0	0	4	Bariq	0	0	0	3	Bariq	0	0	0	5	Northwest	Eafaas	Bariq
0	0	0	38	Al Majardah	0	0	0	2	Bariq	0	0	0	2	Bariq	0	0	0	8	Northwest	Alkanabiu	Bariq
0	0	0	39	Al Majardah	0	0	0	3	Bariq	0	0	0	3	Bariq	0	0	0	9	Northwest	Alsharadiuh	Bariq
0	0	0	42	Al Majardah	0	0	0	0		0	0	0	0		0	0	0	12	Northwest	Alkhawsh	Bariq
0	0	0	41	Al Majardah	0	0	0	1	Bariq	0	0	0	1	Bariq	0	0	0	11	Northwest	Alsilm	Bariq
0	0	0	45	Al Majardah	0	0	0	3	Bariq	0	0	0	3	Bariq	0	0	0	15	Northwest	Alwaeayir	Bariq
0	0	0	43	Al Majardah	0	0	0	2	Bariq	0	0	0	2	Bariq	0	0	0	13	Northwest	Alhidab	Bariq
0	0	0	43	Al Majardah	0	0	0	3	Bariq	0	0	0	3	Bariq	0	0	3	10	Northwest	Haqu Htman	Bariq

## Geographical data at the populated area level

The nearest city or village with a hospital					The nearest town or village that have a care center					The nearest town or village that have an education					Distance (Km) - type of road				Direction	Populated area	Emirate or governorate or municipality
Distance (Km) - type of road				City or village	Distance (Km) - type of road				City or village	Distance (Km) - type of road				City or village							
Sea route	Rough	Easy	asphalt		Sea route	Rough	Easy	asphalt		Sea route	Rough	Easy	asphalt		Sea route	Rough	Easy	asphalt			
0	0	0	43	Al Majardah	0	0	0	4	Bariq	0	0	0	4	Bariq	0	0	0	13	North	Alkashihuh	Bariq
0	0	0	42	Al Majardah	0	0	0	3	Bariq	0	0	0	3	Bariq	0	0	0	12	Northwest	Alhafih	Bariq
0	0	0	45	Al Majardah	0	0	0	4	Bariq	0	0	0	4	Bariq	0	0	0	15	Northwest	Alealakuh	Bariq
0	0	0	46	Al Majardah	0	0	0	4	Bariq	0	0	0	4	Bariq	0	0	0	16	Northwest	Alhafr	Bariq
0	0	0	43	Al Majardah	0	0	0	3	Bariq	0	0	0	3	Bariq	0	0	0	13	Northwest	Hatman	Bariq
0	0	0	43	Al Majardah	0	0	0	3	Bariq	0	0	0	3	Bariq	0	0	0	13	Northwest	Kaeith	Bariq
0	0	0	50	Al Majardah	0	0	0	6	Bariq	0	0	0	6	Bariq	0	0	0	20	Northwest	Alsilal	Bariq
0	0	0	45	Al Majardah	0	0	0	3	Bariq	0	0	0	3	Bariq	0	0	0	15	Northwest	Almuruwah	Bariq
0	0	0	43	Al Majardah	0	0	0	3	Bariq	0	0	0	3	Bariq	0	0	6	7	Northwest	Almueaqir	Bariq
0	0	0	44	Al Majardah	0	0	0	3	Bariq	0	0	0	3	Bariq	0	0	0	14	Northwest	Alhusamuh	Bariq

## Geographical data at the populated area level

The nearest city or village with a hospital					The nearest town or village that have a care center					The nearest town or village that have an education					Distance (Km) - type of road				Direction	Populated area	Emirate or governorate or municipality
Distance (Km) - type of road				City or village	Distance (Km) - type of road				City or village	Distance (Km) - type of road				City or village							
Sea route	Rough	Easy	asphalt		Sea route	Rough	Easy	asphalt		Sea route	Rough	Easy	asphalt		Sea route	Rough	Easy	asphalt			
0	0	0	42	Al Majardah	0	0	0	2	Bariq	0	0	0	2	Bariq	0	0	0	10	Northwest	Alrus	Bariq
0	0	0	53	Al Majardah	0	0	0	23	Bariq	0	0	0	53	Al Majardah	0	0	0	23	North	Wa'Adaa Sayal	Bariq
0	0	0	54	Al Majardah	0	0	0	24	Bariq	0	0	0	15	Bariq	0	0	0	24	Northwest	Alearabuh	Bariq
0	0	0	55	Al Majardah	0	0	0	25	Bariq	0	0	0	0		0	0	0	25	North	Almakhaduh	Bariq
0	0	0	55	Al Majardah	0	0	0	25	Bariq	0	0	0	1	Bariq	0	0	0	25	Northwest	Almafraq	Bariq
0	0	0	5	Al Majardah	0	0	0	5	Al Majardah	0	0	0	1	Bariq	0	0	0	25	North	Almukhasar	Bariq
0	0	0	7	Al Majardah	0	0	0	7	Al Majardah	0	0	0	2	Bariq	0	0	0	23	North	Aldaraj	Bariq
0	0	0	7	Al Majardah	0	0	0	7	Al Majardah	0	0	0	4	Bariq	0	0	0	23	North	Eilwan	Bariq
0	0	0	10	Al Majardah	0	0	0	10	Al Majardah	0	0	0	4	Bariq	0	0	0	24	North	Almanzil	Bariq
0	0	0	10	Al Majardah	0	0	0	10	Al Majardah	0	0	0	3	Bariq	0	0	2	23	North	Alraahuh	Bariq

## Geographical data at the populated area level

The nearest city or village with a hospital					The nearest town or village that have a care center					The nearest town or village that have an education					Distance (Km) - type of road				Direction	Populated area	Emirate or governorate or municipality
Distance (Km) - type of road				City or village	Distance (Km) - type of road				City or village	Distance (Km) - type of road				City or village							
Sea route	Rough	Easy	asphalt		Sea route	Rough	Easy	asphalt		Sea route	Rough	Easy	asphalt		Sea route	Rough	Easy	asphalt			
0	0	0	10	Al Majardah	0	0	0	10	Al Majardah	0	0	0	4	Bariq	0	0	0	26	North	Alradm	Bariq
0	0	0	10	Al Majardah	0	0	0	10	Al Majardah	0	0	0	4	Bariq	0	0	0	25	North	Aleaynah	Bariq
0	0	0	10	Al Majardah	0	0	0	10	Al Majardah	0	0	0	3	Bariq	0	0	0	24	North	Algharabuh	Bariq
0	0	0	11	Al Majardah	0	0	0	11	Al Majardah	0	0	0	2	Bariq	0	0	0	26	North	Alrrabikh	Bariq
0	0	0	5	Al Majardah	0	0	0	5	Al Majardah	0	0	0	5	Al Majardah	0	0	0	34	North	Almeshbah	Bariq
0	0	0	10	Al Majardah	0	0	0	10	Al Majardah	0	0	0	2	Al Majardah	0	0	0	30	North	Alwajduh	Bariq
0	0	0	21	Al Majardah	0	0	0	21	Al Majardah	0	0	0	2	Al Majardah	0	0	0	32	North	Almaeyud	Bariq
0	0	0	20	Al Majardah	0	0	0	20	Al Majardah	0	0	0	2	Al Majardah	0	0	3	29	North	Umm Dabaeuh ( Hashuh Umm Nakhlh)	Bariq
0	0	0	18	Al Majardah	0	0	0	18	Al Majardah	0	0	0	2	Al Majardah	0	0	0	29	North	Aldushu	Bariq
0	0	0	18	Al Majardah	0	0	0	18	Al Majardah	0	0	0	3	Al Majardah	0	0	0	29	North	Turibuh Alsharaqiu	Bariq

## Geographical data at the populated area level

The nearest city or village with a hospital					The nearest town or village that have a care center					The nearest town or village that have an education					Distance (Km) - type of road				Direction	Populated area	Emirate or governorate or municipality
Distance (Km) - type of road				City or village	Distance (Km) - type of road				City or village	Distance (Km) - type of road				City or village							
Sea route	Rough	Easy	asphalt		Sea route	Rough	Easy	asphalt		Sea route	Rough	Easy	asphalt		Sea route	Rough	Easy	asphalt			
0	0	0	18	Al Majardah	0	0	0	18	Al Majardah	0	0	0	2	Al Majardah	0	0	0	29	North	Turibuh Algharbayuh	Bariq
0	0	0	15	Al Majardah	0	0	0	15	Al Majardah	0	0	0	2	Al Majardah	0	0	0	31	North	Alshaqruh	Bariq
0	0	0	1	Al Majardah	0	0	0	1	Al Majardah	0	0	0	1	Al Majardah	0	0	6	30	North	Alshadiduh	Bariq
0	0	0	1	Al Majardah	0	0	0	1	Al Majardah	0	0	0	1	Al Majardah	0	0	0	36	North	Neb	Bariq
0	0	0	17	Al Majardah	0	0	0	17	Al Majardah	0	0	0	17	Al Majardah	0	0	0	37	North	Al Eayd	Bariq
0	0	0	2	Al Majardah	0	0	0	2	Al Majardah	0	0	0	2	Al Majardah	0	0	0	37	North	Almarid	Bariq
0	0	0	34	Al Majardah	0	0	0	4	Bariq	0	0	0	4	Bariq	0	0	0	4	Northeast	Alqafil	Bariq
0	0	0	37	Al Majardah	0	0	0	7	Bariq	0	0	0	7	Bariq	0	0	0	7	South	Qarn Umm Thalith	Bariq
0	0	0	35	Al Majardah	0	0	0	5	Bariq	0	0	0	5	Bariq	0	0	0	5	East	Qhbh Al Eayshaa	Bariq
0	0	0	36	Al Majardah	0	0	0	6	Bariq	0	0	0	6	Bariq	0	0	0	6	North	Alkhuraba'	Bariq

## Geographical data at the populated area level

The nearest city or village with a hospital					The nearest town or village that have a care center					The nearest town or village that have an education					Distance (Km) - type of road				Direction	Populated area	Emirate or governorate or municipality
Distance (Km) - type of road				City or village	Distance (Km) - type of road				City or village	Distance (Km) - type of road				City or village							
Sea route	Rough	Easy	asphalt		Sea route	Rough	Easy	asphalt		Sea route	Rough	Easy	asphalt		Sea route	Rough	Easy	asphalt	Direction	Populated area	Emirate or governorate or municipality
0	0	0	2	Al Majardah	0	0	0	2	Al Majardah	0	0	0	2	Al Majardah	0	0	8	25	North	Neib	Bariq
0	0	0	18	Muhayil	0	0	0	0		0	0	0	0		0	0	0	18	Southeast	Thuluth Almanzar	Thloth Al Mandhar
0	0	0	38	Muhayil	0	0	0	1	Thloth Al Mandhar	0	0	0	1	Thloth Al Mandhar	0	0	0	1	North	Dawqah	Thloth Al Mandhar
0	0	0	22	Muhayil	0	0	0	2	Thloth Al Mandhar	0	0	0	2	Thloth Al Mandhar	0	0	0	2	East	Alhuquw	Thloth Al Mandhar
0	0	0	22	Muhayil	0	0	0	2	Thloth Al Mandhar	0	0	0	2	Thloth Al Mandhar	0	0	0	2	East	Erq Shukuh	Thloth Al Mandhar
0	0	0	24	Muhayil	0	0	0	4	Thloth Al Mandhar	0	0	0	4	Thloth Al Mandhar	0	0	0	4	Northeast	Qarn Hamdh	Thloth Al Mandhar
0	0	0	24	Muhayil	0	0	0	4	Thloth Al Mandhar	0	0	0	4	Thloth Al Mandhar	0	0	0	4	Northeast	Alshaebyn	Thloth Al Mandhar
0	0	0	23	Muhayil	0	0	0	3	Thloth Al Mandhar	0	0	0	3	Thloth Al Mandhar	0	0	0	3	Northeast	Sada Bialhuatih	Thloth Al Mandhar
0	0	0	23	Muhayil	0	0	0	3	Thloth Al Mandhar	0	0	0	3	Thloth Al Mandhar	0	0	0	3	North	Umm Qafil	Thloth Al Mandhar
0	0	0	24	Muhayil	0	0	0	4	Thloth Al Mandhar	0	0	0	4	Thloth Al Mandhar	0	0	0	4	North	Haqu Sueban	Thloth Al Mandhar

## Geographical data at the populated area level

The nearest city or village with a hospital					The nearest town or village that have a care center					The nearest town or village that have an education					Distance (Km) - type of road				Direction	Populated area	Emirate or governorate or municipality
Distance (Km) - type of road				City or village	Distance (Km) - type of road				City or village	Distance (Km) - type of road				City or village							
Sea route	Rough	Easy	asphalt		Sea route	Rough	Easy	asphalt		Sea route	Rough	Easy	asphalt		Sea route	Rough	Easy	asphalt			
0	0	0	25	Muhayil	0	0	0	5	Thloth Al Mandhar	0	0	0	5	Thloth Al Mandhar	0	0	0	5	North	Qashbah	Thloth Al Mandhar
0	0	0	24	Muhayil	0	0	0	4	Thloth Al Mandhar	0	0	0	4	Thloth Al Mandhar	0	0	0	4	North	Al Wahish	Thloth Al Mandhar
0	0	0	23	Muhayil	0	0	0	3	Thloth Al Mandhar	0	0	0	3	Thloth Al Mandhar	0	0	0	3	North	Umm Raye	Thloth Al Mandhar
0	0	0	23	Muhayil	0	0	0	3	Thloth Al Mandhar	0	0	0	3	Thloth Al Mandhar	0	0	0	3	West	Alkila (Alhasahs)	Thloth Al Mandhar
0	0	0	22	Muhayil	0	0	0	2	Thloth Al Mandhar	0	0	0	2	Thloth Al Mandhar	0	0	0	2	North	Umm Tawal	Thloth Al Mandhar
0	0	0	22	Muhayil	0	0	0	2	Thloth Al Mandhar	0	0	0	2	Thloth Al Mandhar	0	0	0	2	North	Umm Khalfih	Thloth Al Mandhar
0	0	0	25	Muhayil	0	0	0	5	Thloth Al Mandhar	0	0	0	0		0	0	0	5	Northwest	Eamsa'	Thloth Al Mandhar
0	0	0	23	Muhayil	0	0	0	3	Thloth Al Mandhar	0	0	0	3	Thloth Al Mandhar	0	0	0	3	North	Alfujur	Thloth Al Mandhar
0	0	0	23	Muhayil	0	0	0	3	Thloth Al Mandhar	0	0	0	3	Thloth Al Mandhar	0	0	0	3	North	Umm Daghar	Thloth Al Mandhar
0	0	0	36	Muhayil	0	0	0	6	Thloth Al Mandhar	0	0	0	0		0	0	0	6	North	Ghawafil	Thloth Al Mandhar

## Geographical data at the populated area level

The nearest city or village with a hospital					The nearest town or village that have a care center					The nearest town or village that have an education					Distance (Km) - type of road				Direction	Populated area	Emirate or governorate or municipality
Distance (Km) - type of road				City or village	Distance (Km) - type of road				City or village	Distance (Km) - type of road				City or village							
Sea route	Rough	Easy	asphalt		Sea route	Rough	Easy	asphalt		Sea route	Rough	Easy	asphalt		Sea route	Rough	Easy	asphalt			
0	0	0	25	Muhayil	0	0	0	5	Thloth Al Mandhar	0	0	0	5	Thloth Al Mandhar	0	0	0	5	North	Eurif	Thloth Al Mandhar
0	0	0	27	Muhayil	0	0	0	7	Thloth Al Mandhar	0	0	0	7	Thloth Al Mandhar	0	0	0	7	North	Almarwaa	Thloth Al Mandhar
0	0	0	27	Muhayil	0	0	0	7	Thloth Al Mandhar	0	0	0	7	Thloth Al Mandhar	0	0	0	7	North	Umm Eadinh	Thloth Al Mandhar
0	0	0	26	Muhayil	0	0	0	6	Thloth Al Mandhar	0	0	0	6	Thloth Al Mandhar	0	0	0	6	North	Aldalaeuh	Thloth Al Mandhar
0	0	0	30	Muhayil	0	0	0	10	Thloth Al Mandhar	0	0	0	10	Thloth Al Mandhar	0	0	0	10	North	Bilad Al Hayfa'	Thloth Al Mandhar
0	0	0	33	Muhayil	0	0	0	15	Thloth Al Mandhar	0	0	0	15	Thloth Al Mandhar	0	0	0	15	North	Alzuhr	Thloth Al Mandhar
0	0	0	33	Muhayil	0	0	0	15	Thloth Al Mandhar	0	0	0	15	Thloth Al Mandhar	0	0	0	15	North	Alnaqafat	Thloth Al Mandhar
0	0	0	28	Muhayil	0	0	0	10	Thloth Al Mandhar	0	0	0	10	Thloth Al Mandhar	0	0	0	10	North	Shaeb Jahish	Thloth Al Mandhar
0	0	0	35	Muhayil	0	0	0	15	Thloth Al Mandhar	0	0	0	15	Thloth Al Mandhar	0	0	0	15	North	Alruwyha'	Thloth Al Mandhar
0	0	0	35	Muhayil	0	0	0	15	Thloth Al Mandhar	0	0	0	15	Thloth Al Mandhar	0	0	0	15	North	Durub Alqaedan	Thloth Al Mandhar



## Geographical data at the populated area level

The nearest city or village with a hospital					The nearest town or village that have a care center					The nearest town or village that have an education					Distance (Km) - type of road				Direction	Populated area	Emirate or governorate or municipality
Distance (Km) - type of road				City or village	Distance (Km) - type of road				City or village	Distance (Km) - type of road				City or village							
Sea route	Rough	Easy	asphalt		Sea route	Rough	Easy	asphalt		Sea route	Rough	Easy	asphalt		Sea route	Rough	Easy	asphalt			
0	0	0	25	Muhayil	0	0	0	5	Thloth Al Mandhar	0	0	0	5	Thloth Al Mandhar	0	0	0	5	North	Umm NaqeuH	Thloth Al Mandhar
0	0	0	24	Muhayil	0	0	0	4	Thloth Al Mandhar	0	0	0	4	Thloth Al Mandhar	0	0	0	4	North	Almatabiq	Thloth Al Mandhar
0	0	0	24	Muhayil	0	0	0	4	Thloth Al Mandhar	0	0	0	4	Thloth Al Mandhar	0	0	0	4	North	Almaqadi	Thloth Al Mandhar
0	0	0	25	Muhayil	0	0	0	5	Thloth Al Mandhar	0	0	0	5	Thloth Al Mandhar	0	0	0	5	North	Alkhaniqa	Thloth Al Mandhar
0	0	0	28	Muhayil	0	0	0	8	Thloth Al Mandhar	0	0	0	8	Thloth Al Mandhar	0	0	0	8	North	Alkhuban Al'Aelaa	Thloth Al Mandhar
0	0	0	27	Muhayil	0	0	0	7	Thloth Al Mandhar	0	0	0	7	Thloth Al Mandhar	0	0	0	7	North	Alkhuban Al'Asfal	Thloth Al Mandhar
0	0	0	24	Muhayil	0	0	0	4	Thloth Al Mandhar	0	0	0	4	Thloth Al Mandhar	0	0	0	4	East	Alnatruh	Thloth Al Mandhar
0	0	0	23	Muhayil	0	0	0	3	Thloth Al Mandhar	0	0	0	3	Thloth Al Mandhar	0	0	0	3	East	Alkhalfeh	Thloth Al Mandhar
0	0	0	25	Muhayil	0	0	0	5	Thloth Al Mandhar	0	0	0	5	Thloth Al Mandhar	0	0	0	5	East	Alnaqluh	Thloth Al Mandhar
0	0	0	23	Muhayil	0	0	0	3	Thloth Al Mandhar	0	0	0	3	Thloth Al Mandhar	0	0	0	3	East	Almuetaraduh	Thloth Al Mandhar

## Geographical data at the populated area level

The nearest city or village with a hospital					The nearest town or village that have a care center					The nearest town or village that have an education					Distance (Km) - type of road				Direction	Populated area	Emirate or governorate or municipality
Distance (Km) - type of road				City or village	Distance (Km) - type of road				City or village	Distance (Km) - type of road				City or village							
Sea route	Rough	Easy	asphalt		Sea route	Rough	Easy	asphalt		Sea route	Rough	Easy	asphalt		Sea route	Rough	Easy	asphalt			
0	0	0	23	Muhayil	0	0	0	3	Thloth Al Mandhar	0	0	0	3	Thloth Al Mandhar	0	0	0	3	East	Almudaram	Thloth Al Mandhar
0	0	0	23	Muhayil	0	0	0	3	Thloth Al Mandhar	0	0	0	3	Thloth Al Mandhar	0	0	0	3	East	Alradahuh	Thloth Al Mandhar
0	0	0	24	Muhayil	0	0	0	4	Thloth Al Mandhar	0	0	0	4	Thloth Al Mandhar	0	0	0	4	East	Almanzil	Thloth Al Mandhar
0	0	0	23	Muhayil	0	0	0	3	Thloth Al Mandhar	0	0	0	3	Thloth Al Mandhar	0	0	0	3	East	Alsafaluh	Thloth Al Mandhar
0	0	0	24	Muhayil	0	0	0	4	Thloth Al Mandhar	0	0	0	4	Thloth Al Mandhar	0	0	0	4	East	Almuruwh	Thloth Al Mandhar
0	0	0	24	Muhayil	0	0	0	4	Thloth Al Mandhar	0	0	0	4	Thloth Al Mandhar	0	0	0	4	East	Al Hasan	Thloth Al Mandhar
0	0	0	23	Muhayil	0	0	0	3	Thloth Al Mandhar	0	0	0	3	Thloth Al Mandhar	0	0	0	3	East	Almaqali	Thloth Al Mandhar
0	0	0	25	Muhayil	0	0	0	5	Thloth Al Mandhar	0	0	0	0		0	0	0	5	East	Alhabil	Thloth Al Mandhar
0	0	0	23	Muhayil	0	0	0	3	Thloth Al Mandhar	0	0	0	3	Thloth Al Mandhar	0	0	0	3	East	Alfasamuh	Thloth Al Mandhar
0	0	0	23	Muhayil	0	0	0	3	Thloth Al Mandhar	0	0	0	3	Thloth Al Mandhar	0	0	0	3	East	Altabaqat	Thloth Al Mandhar

Table (33 - 428 )

## Geographical data at the populated area level

The nearest city or village with a hospital					The nearest town or village that have a care center					The nearest town or village that have an education					Distance (Km) - type of road				Direction	Populated area	Emirate or governorate or municipality
Distance (Km) - type of road				City or village	Distance (Km) - type of road				City or village	Distance (Km) - type of road				City or village							
Sea route	Rough	Easy	asphalt		Sea route	Rough	Easy	asphalt		Sea route	Rough	Easy	asphalt		Sea route	Rough	Easy	asphalt			
0	0	0	23	Muhayil	0	0	0	3	Thloth Al Mandhar	0	0	0	3	Thloth Al Mandhar	0	0	0	3	East	Shaeb Umm Sada	Thloth Al Mandhar
0	0	0	23	Muhayil	0	0	0	3	Thloth Al Mandhar	0	0	0	3	Thloth Al Mandhar	0	0	0	3	East	Makhshushh	Thloth Al Mandhar
0	0	0	23	Muhayil	0	0	0	3	Thloth Al Mandhar	0	0	0	3	Thloth Al Mandhar	0	0	0	3	South	Altawarif	Thloth Al Mandhar
0	0	0	23	Muhayil	0	0	0	3	Thloth Al Mandhar	0	0	0	3	Thloth Al Mandhar	0	0	0	3	South	Alradaan	Thloth Al Mandhar
0	0	0	22	Muhayil	0	0	0	2	Thloth Al Mandhar	0	0	0	2	Thloth Al Mandhar	0	0	0	2	South	Althawduh (Mkilah)	Thloth Al Mandhar
0	0	0	22	Muhayil	0	0	0	2	Thloth Al Mandhar	0	0	0	2	Thloth Al Mandhar	0	0	0	2	South	Albihrayuh	Thloth Al Mandhar
0	0	0	21	Muhayil	0	0	0	1	Thloth Al Mandhar	0	0	0	1	Thloth Al Mandhar	0	0	0	1	South	Muhsah	Thloth Al Mandhar
0	0	0	22	Muhayil	0	0	0	2	Thloth Al Mandhar	0	0	0	2	Thloth Al Mandhar	0	0	0	2	South	Habil Maedaa	Thloth Al Mandhar
0	0	0	23	Muhayil	0	0	0	3	Thloth Al Mandhar	0	0	0	3	Thloth Al Mandhar	0	0	0	3	Southwest	Alharayiq	Thloth Al Mandhar
0	0	0	23	Muhayil	0	0	0	3	Thloth Al Mandhar	0	0	0	3	Thloth Al Mandhar	0	0	0	3	Northwest	Albaeda'	Thloth Al Mandhar

The sixteenth services guide 2017\_Region Aseer

## Geographical data at the populated area level

The nearest city or village with a hospital					The nearest town or village that have a care center					The nearest town or village that have an education					Distance (Km) - type of road				Direction	Populated area	Emirate or governorate or municipality
Distance (Km) - type of road				City or village	Distance (Km) - type of road				City or village	Distance (Km) - type of road				City or village							
Sea route	Rough	Easy	asphalt		Sea route	Rough	Easy	asphalt		Sea route	Rough	Easy	asphalt		Sea route	Rough	Easy	asphalt			
0	0	0	24	Muhayil	0	0	0	4	Thloth Al Mandhar	0	0	0	4	Thloth Al Mandhar	0	0	0	4	West	Alhamra'	Thloth Al Mandhar
0	0	0	24	Muhayil	0	0	0	4	Thloth Al Mandhar	0	0	0	4	Thloth Al Mandhar	0	0	0	4	West	Eamaqah	Thloth Al Mandhar
0	0	0	24	Muhayil	0	0	0	4	Thloth Al Mandhar	0	0	0	4	Thloth Al Mandhar	0	0	0	4	West	Umm Sawmaeuh	Thloth Al Mandhar
0	0	0	40	Muhayil	0	0	0	20	Thloth Al Mandhar	0	0	0	20	Thloth Al Mandhar	0	0	0	20	Northeast	Aleadif	Thloth Al Mandhar
0	0	0	35	Muhayil	0	0	0	15	Thloth Al Mandhar	0	0	0	15	Thloth Al Mandhar	0	0	0	15	Northeast	Abdieah	Thloth Al Mandhar
0	0	0	32	Muhayil	0	0	0	12	Thloth Al Mandhar	0	0	0	2	Thloth Al Mandhar	0	0	0	12	Northeast	Umm Qawbira	Thloth Al Mandhar
0	0	0	33	Muhayil	0	0	0	13	Thloth Al Mandhar	0	0	0	3	Thloth Al Mandhar	0	0	0	13	Northeast	Muhhaj	Thloth Al Mandhar
0	0	0	40	Muhayil	0	0	0	20	Thloth Al Mandhar	0	0	0	10	Thloth Al Mandhar	0	0	0	20	Northeast	Almanzil	Thloth Al Mandhar
0	0	0	30	Muhayil	0	0	0	10	Thloth Al Mandhar	0	0	0	1	Thloth Al Mandhar	0	0	0	10	Northeast	Almutarazat	Thloth Al Mandhar
0	0	15	20	Muhayil	0	0	15	0	Thloth Al Mandhar	0	0	5	0	Thloth Al Mandhar	0	0	15	0	Northeast	Alkharq	Thloth Al Mandhar

## Geographical data at the populated area level

The nearest city or village with a hospital					The nearest town or village that have a care center					The nearest town or village that have an education					Distance (Km) - type of road				Direction	Populated area	Emirate or governorate or municipality
Distance (Km) - type of road				City or village	Distance (Km) - type of road				City or village	Distance (Km) - type of road				City or village							
Sea route	Rough	Easy	asphalt		Sea route	Rough	Easy	asphalt		Sea route	Rough	Easy	asphalt		Sea route	Rough	Easy	asphalt			
0	0	0	30	Muhayil	0	0	0	10	Thloth Al Mandhar	0	0	0	10	Thloth Al Mandhar	0	0	0	10	Northeast	Almadan	Thloth Al Mandhar
0	0	0	30	Muhayil	0	0	0	10	Thloth Al Mandhar	0	0	0	10	Thloth Al Mandhar	0	0	0	10	Northeast	Waqfah	Thloth Al Mandhar
0	0	0	37	Muhayil	0	0	0	17	Thloth Al Mandhar	0	0	0	17	Thloth Al Mandhar	0	0	0	17	Northeast	Alqaraah	Thloth Al Mandhar
0	0	0	36	Muhayil	0	0	0	16	Thloth Al Mandhar	0	0	0	16	Thloth Al Mandhar	0	0	0	16	Northeast	Umm Shifa'	Thloth Al Mandhar
0	0	0	35	Muhayil	0	0	0	15	Thloth Al Mandhar	0	0	0	15	Thloth Al Mandhar	0	0	0	15	Northeast	Umm Mujah	Thloth Al Mandhar
0	0	0	34	Muhayil	0	0	0	14	Thloth Al Mandhar	0	0	0	14	Thloth Al Mandhar	0	0	0	14	Northeast	Umm Eataf	Thloth Al Mandhar
0	0	0	36	Muhayil	0	0	0	16	Thloth Al Mandhar	0	0	0	0		0	0	0	16	Northeast	Alruhuh (Althbta)	Thloth Al Mandhar
0	0	0	36	Muhayil	0	0	0	16	Thloth Al Mandhar	0	0	0	16	Thloth Al Mandhar	0	0	0	16	Northeast	Alkharq	Thloth Al Mandhar
0	0	0	35	Muhayil	0	0	0	15	Thloth Al Mandhar	0	0	0	15	Thloth Al Mandhar	0	0	0	15	Northeast	Almathalu	Thloth Al Mandhar
0	0	0	35	Muhayil	0	0	0	15	Thloth Al Mandhar	0	0	0	15	Thloth Al Mandhar	0	0	0	15	Northeast	Samanaan	Thloth Al Mandhar

## Geographical data at the populated area level

The nearest city or village with a hospital					The nearest town or village that have a care center					The nearest town or village that have an education					Distance (Km) - type of road				Direction	Populated area	Emirate or governorate or municipality
Distance (Km) - type of road				City or village	Distance (Km) - type of road				City or village	Distance (Km) - type of road				City or village							
Sea route	Rough	Easy	asphalt		Sea route	Rough	Easy	asphalt		Sea route	Rough	Easy	asphalt		Sea route	Rough	Easy	asphalt			
0	0	0	36	Muhayil	0	0	0	16	Thloth Al Mandhar	0	0	0	16	Thloth Al Mandhar	0	0	0	16	Northeast	Alriha'	Thloth Al Mandhar
0	0	0	35	Muhayil	0	0	0	15	Thloth Al Mandhar	0	0	0	15	Thloth Al Mandhar	0	0	0	15	Northeast	Dhum Qarah	Thloth Al Mandhar
0	0	0	35	Muhayil	0	0	0	15	Thloth Al Mandhar	0	0	0	15	Thloth Al Mandhar	0	0	0	15	Northeast	Almuhdar	Thloth Al Mandhar
0	0	0	34	Muhayil	0	0	0	14	Thloth Al Mandhar	0	0	0	14	Thloth Al Mandhar	0	0	0	14	Northeast	Alhuthmuh Alealya'	Thloth Al Mandhar
0	0	0	36	Muhayil	0	0	0	16	Thloth Al Mandhar	0	0	0	16	Thloth Al Mandhar	0	0	0	16	Northeast	Umm Rasa' Waleaynah	Thloth Al Mandhar
0	0	0	36	Muhayil	0	0	0	16	Thloth Al Mandhar	0	0	0	16	Thloth Al Mandhar	0	0	0	16	Northeast	Umm Tabaq	Thloth Al Mandhar
0	0	0	35	Muhayil	0	0	0	15	Thloth Al Mandhar	0	0	0	15	Thloth Al Mandhar	0	0	0	15	Northeast	Umm Laysa'	Thloth Al Mandhar
0	0	0	36	Muhayil	0	0	0	16	Thloth Al Mandhar	0	0	0	16	Thloth Al Mandhar	0	0	0	16	Northeast	Alhasalayn	Thloth Al Mandhar
0	0	0	35	Muhayil	0	0	0	15	Thloth Al Mandhar	0	0	0	15	Thloth Al Mandhar	0	0	0	15	Northeast	Aljarab	Thloth Al Mandhar
0	0	0	35	Muhayil	0	0	0	15	Thloth Al Mandhar	0	0	0	15	Thloth Al Mandhar	0	0	0	15	Northeast	Aljaruh	Thloth Al Mandhar

## Geographical data at the populated area level

The nearest city or village with a hospital					The nearest town or village that have a care center					The nearest town or village that have an education					Distance (Km) - type of road				Direction	Populated area	Emirate or governorate or municipality
Distance (Km) - type of road				City or village	Distance (Km) - type of road				City or village	Distance (Km) - type of road				City or village							
Sea route	Rough	Easy	asphalt		Sea route	Rough	Easy	asphalt		Sea route	Rough	Easy	asphalt		Sea route	Rough	Easy	asphalt			
0	0	0	36	Muhayil	0	0	0	16	Thloth Al Mandhar	0	0	0	16	Thloth Al Mandhar	0	0	0	16	Northeast	Alsadrub	Thloth Al Mandhar
0	0	0	40	Muhayil	0	0	0	20	Thloth Al Mandhar	0	0	0	20	Thloth Al Mandhar	0	0	0	20	Northeast	Umm Khurban	Thloth Al Mandhar
0	0	0	37	Muhayil	0	0	0	17	Thloth Al Mandhar	0	0	0	17	Thloth Al Mandhar	0	0	0	17	Northeast	Alsiru	Thloth Al Mandhar
0	0	0	37	Muhayil	0	0	0	17	Thloth Al Mandhar	0	0	0	17	Thloth Al Mandhar	0	0	0	17	Northeast	Hiad	Thloth Al Mandhar
0	0	0	36	Muhayil	0	0	0	16	Thloth Al Mandhar	0	0	0	16	Thloth Al Mandhar	0	0	0	16	Northeast	Hadhan (Ghar Eadmun)	Thloth Al Mandhar
0	0	0	35	Muhayil	0	0	0	15	Thloth Al Mandhar	0	0	0	15	Thloth Al Mandhar	0	0	0	15	Northeast	Umm Ainhabah	Thloth Al Mandhar
0	0	0	35	Muhayil	0	0	0	15	Thloth Al Mandhar	0	0	0	15	Thloth Al Mandhar	0	0	0	15	North	Hammat	Thloth Al Mandhar
0	0	0	36	Muhayil	0	0	0	16	Thloth Al Mandhar	0	0	0	16	Thloth Al Mandhar	0	0	0	16	Northeast	Aleabidin	Thloth Al Mandhar
0	0	0	35	Muhayil	0	0	0	15	Thloth Al Mandhar	0	0	0	15	Thloth Al Mandhar	0	0	0	15	Northeast	Hadah	Thloth Al Mandhar
0	0	20	20	Muhayil	0	0	1	0	Thloth Al Mandhar	0	0	1	0	Thloth Al Mandhar	0	0	0	20	North	Alsanan	Thloth Al Mandhar

## Geographical data at the populated area level

The nearest city or village with a hospital					The nearest town or village that have a care center					The nearest town or village that have an education					Distance (Km) - type of road				Direction	Populated area	Emirate or governorate or municipality
Distance (Km) - type of road				City or village	Distance (Km) - type of road				City or village	Distance (Km) - type of road				City or village							
Sea route	Rough	Easy	asphalt		Sea route	Rough	Easy	asphalt		Sea route	Rough	Easy	asphalt		Sea route	Rough	Easy	asphalt			
0	0	20	20	Muhayil	0	0	1	0	Thloth Al Mandhar	0	0	1	0	Thloth Al Mandhar	0	0	0	20	North	Alshaebeh	Thloth Al Mandhar
0	0	0	23	Muhayil	0	0	0	3	Thloth Al Mandhar	0	0	0	3	Thloth Al Mandhar	0	0	0	23	North	Almirda'	Thloth Al Mandhar
0	0	0	40	Muhayil	0	0	0	1	Thloth Al Mandhar	0	0	0	1	Thloth Al Mandhar	0	0	0	20	North	Alhafih	Thloth Al Mandhar
0	0	0	40	Muhayil	0	0	0	1	Thloth Al Mandhar	0	0	0	1	Thloth Al Mandhar	0	0	0	20	North	Salatuh	Thloth Al Mandhar
0	0	0	38	Muhayil	0	0	0	2	Thloth Al Mandhar	0	0	0	2	Thloth Al Mandhar	0	0	0	18	North	Albark	Thloth Al Mandhar
0	0	0	40	Muhayil	0	0	0	1	Thloth Al Mandhar	0	0	0	1	Thloth Al Mandhar	0	0	0	20	North	Alsaduh	Thloth Al Mandhar
0	0	15	20	Muhayil	0	0	5	0	Thloth Al Mandhar	0	0	5	0	Thloth Al Mandhar	0	0	0	15	North	Alsarif	Thloth Al Mandhar
0	0	0	35	Muhayil	0	0	0	5	Thloth Al Mandhar	0	0	0	5	Thloth Al Mandhar	0	0	0	15	North	Alzahruh	Thloth Al Mandhar
0	0	0	40	Muhayil	0	0	0	0		0	0	0	0		0	0	0	20	North	Alqaneat	Thloth Al Mandhar
0	0	0	34	Muhayil	0	0	0	1	Thloth Al Mandhar	0	0	0	1	Thloth Al Mandhar	0	0	0	14	North	Muhamar	Thloth Al Mandhar



Table (33 - 434 )

## Geographical data at the populated area level

The nearest city or village with a hospital					The nearest town or village that have a care center					The nearest town or village that have an education					Distance (Km) - type of road				Direction	Populated area	Emirate or governorate or municipality
Distance (Km) - type of road				City or village	Distance (Km) - type of road				City or village	Distance (Km) - type of road				City or village							
Sea route	Rough	Easy	asphalt		Sea route	Rough	Easy	asphalt		Sea route	Rough	Easy	asphalt		Sea route	Rough	Easy	asphalt			
0	0	0	34	Muhayil	0	0	0	1	Thloth Al Mandhar	0	0	0	1	Thloth Al Mandhar	0	0	0	14	North	Faqie	Thloth Al Mandhar
0	0	0	40	Muhayil	0	0	0	1	Thloth Al Mandhar	0	0	0	1	Thloth Al Mandhar	0	0	0	20	North	Alwasil	Thloth Al Mandhar
0	0	0	40	Muhayil	0	0	0	1	Thloth Al Mandhar	0	0	0	1	Thloth Al Mandhar	0	0	0	20	North	Alrajamuh	Thloth Al Mandhar
0	0	0	40	Muhayil	0	0	0	1	Thloth Al Mandhar	0	0	0	1	Thloth Al Mandhar	0	0	0	20	North	Alhudan	Thloth Al Mandhar
0	0	0	42	Muhayil	0	0	0	3	Thloth Al Mandhar	0	0	0	0		0	0	0	22	Northeast	Alraseuh (Al Haluha)	Thloth Al Mandhar
0	0	0	38	Muhayil	0	0	0	2	Thloth Al Mandhar	0	0	0	2	Thloth Al Mandhar	0	0	0	18	Northeast	Alhadabuh	Thloth Al Mandhar
0	0	0	38	Muhayil	0	0	0	2	Thloth Al Mandhar	0	0	0	2	Thloth Al Mandhar	0	0	0	18	Northeast	Alzaharat	Thloth Al Mandhar
0	0	0	40	Muhayil	0	0	0	1	Thloth Al Mandhar	0	0	0	1	Thloth Al Mandhar	0	0	0	20	Northeast	Alshutuh	Thloth Al Mandhar
0	0	0	37	Muhayil	0	0	0	17	Thloth Al Mandhar	0	0	0	17	Thloth Al Mandhar	0	0	0	17	North	Almuhathil	Thloth Al Mandhar
0	0	0	35	Muhayil	0	0	0	15	Thloth Al Mandhar	0	0	0	15	Thloth Al Mandhar	0	0	0	15	North	Alghasuh (Mhasak)	Thloth Al Mandhar

## Geographical data at the populated area level

The nearest city or village with a hospital					The nearest town or village that have a care center					The nearest town or village that have an education					Distance (Km) - type of road				Direction	Populated area	Emirate or governorate or municipality
Distance (Km) - type of road				City or village	Distance (Km) - type of road				City or village	Distance (Km) - type of road				City or village							
Sea route	Rough	Easy	asphalt		Sea route	Rough	Easy	asphalt		Sea route	Rough	Easy	asphalt		Sea route	Rough	Easy	asphalt			
0	0	0	35	Muhayil	0	0	0	5	Thloth Al Mandhar	0	0	0	5	Thloth Al Mandhar	0	0	0	15	North	Alhadbur	Thloth Al Mandhar
0	0	0	35	Muhayil	0	0	0	5	Thloth Al Mandhar	0	0	0	5	Thloth Al Mandhar	0	0	0	15	North	Almatnuh	Thloth Al Mandhar
0	0	0	35	Muhayil	0	0	0	5	Thloth Al Mandhar	0	0	0	5	Thloth Al Mandhar	0	0	0	15	North	Alhadba'	Thloth Al Mandhar
0	0	0	36	Muhayil	0	0	0	4	Thloth Al Mandhar	0	0	0	4	Thloth Al Mandhar	0	0	0	16	North	Fayad Almkhbir	Thloth Al Mandhar
0	0	0	32	Muhayil	0	0	0	5	Thloth Al Mandhar	0	0	0	0		0	0	0	12	North	Albayda'	Thloth Al Mandhar
0	0	0	32	Muhayil	0	0	0	8	Thloth Al Mandhar	0	0	0	8	Thloth Al Mandhar	0	0	0	12	North	Hadn Siduh	Thloth Al Mandhar
0	0	0	30	Muhayil	0	0	0	10	Thloth Al Mandhar	0	0	0	0		0	0	0	10	North	Minsab	Thloth Al Mandhar
0	0	15	27	Muhayil	0	0	10	0	Thloth Al Mandhar	0	0	10	0	Thloth Al Mandhar	0	0	15	7	North	Alzahruh	Thloth Al Mandhar
0	0	12	30	Muhayil	0	0	2	0	Thloth Al Mandhar	0	0	2	0	Thloth Al Mandhar	0	0	7	15	North	Al'Abyad	Thloth Al Mandhar
0	0	12	30	Muhayil	0	0	2	0	Thloth Al Mandhar	0	0	2	0	Thloth Al Mandhar	0	0	7	15	North	Alhawe	Thloth Al Mandhar

## Geographical data at the populated area level

The nearest city or village with a hospital					The nearest town or village that have a care center					The nearest town or village that have an education					Distance (Km) - type of road				Direction	Populated area	Emirate or governorate or municipality
Distance (Km) - type of road				City or village	Distance (Km) - type of road				City or village	Distance (Km) - type of road				City or village							
Sea route	Rough	Easy	asphalt		Sea route	Rough	Easy	asphalt		Sea route	Rough	Easy	asphalt		Sea route	Rough	Easy	asphalt			
0	0	13	30	Muhayil	0	0	3	0	Thloth Al Mandhar	0	0	3	0	Thloth Al Mandhar	0	0	8	15	North	Alsalabat	Thloth Al Mandhar
0	0	12	30	Muhayil	0	0	2	0	Thloth Al Mandhar	0	0	2	0	Thloth Al Mandhar	0	0	7	15	North	Qfylvh	Thloth Al Mandhar
0	0	8	30	Muhayil	0	0	2	0	Thloth Al Mandhar	0	0	2	0	Thloth Al Mandhar	0	0	8	10	North	Aldaaruh	Thloth Al Mandhar
0	0	0	31	Muhayil	0	0	0	9	Thloth Al Mandhar	0	0	0	9	Thloth Al Mandhar	0	0	0	11	North	Alqataeat	Thloth Al Mandhar
0	0	20	20	Muhayil	0	0	20	0	Thloth Al Mandhar	0	0	20	0	Thloth Al Mandhar	0	0	5	15	North	Almaqatir	Thloth Al Mandhar
0	0	13	30	Muhayil	0	0	5	0	Thloth Al Mandhar	0	0	3	0	Thloth Al Mandhar	0	0	8	15	North	Alkhashiba'	Thloth Al Mandhar
0	0	12	30	Muhayil	0	0	4	0	Thloth Al Mandhar	0	0	2	0	Thloth Al Mandhar	0	0	12	10	North	Shaeb Almuruh	Thloth Al Mandhar
0	0	13	30	Muhayil	0	0	3	0	Thloth Al Mandhar	0	0	1	0	Thloth Al Mandhar	0	0	8	15	North	Aldaghruh	Thloth Al Mandhar
0	0	13	30	Muhayil	0	0	0	3	Thloth Al Mandhar	0	0	0	1	Thloth Al Mandhar	0	0	8	15	North	Almuqawaeat	Thloth Al Mandhar
0	0	13	30	Muhayil	0	0	3	0	Thloth Al Mandhar	0	0	1	0	Thloth Al Mandhar	0	0	8	15	North	Umm Ghabarat	Thloth Al Mandhar

## Geographical data at the populated area level

The nearest city or village with a hospital					The nearest town or village that have a care center					The nearest town or village that have an education					Distance (Km) - type of road				Direction	Populated area	Emirate or governorate or municipality
Distance (Km) - type of road				City or village	Distance (Km) - type of road				City or village	Distance (Km) - type of road				City or village							
Sea route	Rough	Easy	asphalt		Sea route	Rough	Easy	asphalt		Sea route	Rough	Easy	asphalt		Sea route	Rough	Easy	asphalt			
0	0	10	30	Muhayil	0	0	2	0	Thloth Al Mandhar	0	0	1	0	Thloth Al Mandhar	0	0	10	10	North	Albuhur	Thloth Al Mandhar
0	0	11	30	Muhayil	0	0	0	2	Thloth Al Mandhar	0	0	0	1	Thloth Al Mandhar	0	0	11	10	North	Alkhutan (Alghrah)	Thloth Al Mandhar
0	0	11	30	Muhayil	0	0	0	2	Thloth Al Mandhar	0	0	0	1	Thloth Al Mandhar	0	0	11	10	North	Alsafh	Thloth Al Mandhar
0	0	10	30	Muhayil	0	0	2	0	Thloth Al Mandhar	0	0	1	0	Thloth Al Mandhar	0	0	10	10	North	Aldabar	Thloth Al Mandhar
0	0	10	30	Muhayil	0	0	2	0	Thloth Al Mandhar	0	0	2	0	Thloth Al Mandhar	0	0	10	10	North	Aleinquh (Alqlba')	Thloth Al Mandhar
0	0	12	30	Muhayil	0	0	10	0	Thloth Al Mandhar	0	0	10	0	Thloth Al Mandhar	0	0	12	10	North	Alqarn	Thloth Al Mandhar
0	0	21	20	Muhayil	0	0	2	0	Thloth Al Mandhar	0	0	2	0	Thloth Al Mandhar	0	0	11	10	North	Almihal	Thloth Al Mandhar
0	0	8	30	Muhayil	0	0	0	2	Thloth Al Mandhar	0	0	0	3	Thloth Al Mandhar	0	0	8	10	Northwest	Sueban	Thloth Al Mandhar
0	0	8	30	Muhayil	0	0	0	1	Thloth Al Mandhar	0	0	0	3	Thloth Al Mandhar	0	0	8	10	Northwest	Ruhuh Alkhawt	Thloth Al Mandhar
0	0	8	30	Muhayil	0	0	1	0	Thloth Al Mandhar	0	0	3	0	Thloth Al Mandhar	0	0	8	10	Northwest	Alrukabuh	Thloth Al Mandhar

## Geographical data at the populated area level

The nearest city or village with a hospital					The nearest town or village that have a care center					The nearest town or village that have an education					Distance (Km) - type of road				Direction	Populated area	Emirate or governorate or municipality
Distance (Km) - type of road				City or village	Distance (Km) - type of road				City or village	Distance (Km) - type of road				City or village							
Sea route	Rough	Easy	asphalt		Sea route	Rough	Easy	asphalt		Sea route	Rough	Easy	asphalt		Sea route	Rough	Easy	asphalt			
0	0	8	30	Muhayil	0	0	0	1	Thloth Al Mandhar	0	0	0	3	Thloth Al Mandhar	0	0	8	10	Northwest	Alhishah	Thloth Al Mandhar
0	0	8	30	Muhayil	0	0	0	1	Thloth Al Mandhar	0	0	0	3	Thloth Al Mandhar	0	0	8	10	Northwest	Alshuthuh	Thloth Al Mandhar
0	0	8	30	Muhayil	0	0	0	1	Thloth Al Mandhar	0	0	0	3	Thloth Al Mandhar	0	0	8	10	Northwest	Almuruwh	Thloth Al Mandhar
0	0	8	30	Muhayil	0	0	0	1	Thloth Al Mandhar	0	0	0	1	Thloth Al Mandhar	0	0	8	10	Northwest	Almansiluh	Thloth Al Mandhar
0	0	8	30	Muhayil	0	0	0	1	Thloth Al Mandhar	0	0	0	3	Thloth Al Mandhar	0	0	8	10	Northwest	Umm Qarie	Thloth Al Mandhar
0	0	0	21	Muhayil	0	0	0	1	Thloth Al Mandhar	0	0	0	1	Thloth Al Mandhar	0	0	0	1	North	Khalfi Almirbah	Thloth Al Mandhar
0	0	0	28	Muhayil	0	0	0	13	Thloth Al Mandhar	0	0	0	3	Thloth Al Mandhar	0	0	0	13	Northeast	Zahar Almaslaa (Alqahbuh)	Thloth Al Mandhar
0	0	0	44	Muhayil	0	0	0	10	Thloth Al Mandhar	0	0	0	0		0	0	9	15	North	Sadi Eamir	Thloth Al Mandhar
0	0	0	45	Muhayil	0	0	0	5	Thloth Al Mandhar	0	0	0	2	Thloth Al Mandhar	0	0	10	15	North	Wa'Adaa Humur (Almdarh)	Thloth Al Mandhar
0	0	0	46	Muhayil	0	0	0	6	Thloth Al Mandhar	0	0	0	2	Thloth Al Mandhar	0	0	11	15	North	Almuruwh	Thloth Al Mandhar

## Geographical data at the populated area level

The nearest city or village with a hospital					The nearest town or village that have a care center					The nearest town or village that have an education					Distance (Km) - type of road				Direction	Populated area	Emirate or governorate or municipality
Distance (Km) - type of road				City or village	Distance (Km) - type of road				City or village	Distance (Km) - type of road				City or village							
Sea route	Rough	Easy	asphalt		Sea route	Rough	Easy	asphalt		Sea route	Rough	Easy	asphalt		Sea route	Rough	Easy	asphalt			
0	0	0	45	Muhayil	0	0	0	5	Thloth Al Mandhar	0	0	0	1	Thloth Al Mandhar	0	0	10	15	North	Alwijra	Thloth Al Mandhar
0	0	0	44	Muhayil	0	0	0	4	Thloth Al Mandhar	0	0	0	1	Thloth Al Mandhar	0	0	9	15	North	Alsharqi	Thloth Al Mandhar
0	0	0	39	Muhayil	0	0	0	15	Muhayil	0	0	0	4	Muhayil	0	0	4	15	North	Alkhalfuh	Thloth Al Mandhar
0	0	0	42	Muhayil	0	0	0	15	Muhayil	0	0	0	4	Muhayil	0	0	0	22	North	Alqasim	Thloth Al Mandhar
0	0	0	43	Muhayil	0	0	0	15	Muhayil	0	0	0	4	Muhayil	0	0	0	23	North	Almuruwih	Thloth Al Mandhar
0	0	0	41	Muhayil	0	0	0	6	Muhayil	0	0	0	6	Muhayil	0	0	0	21	North	Aldaras	Thloth Al Mandhar
0	0	0	41	Muhayil	0	0	0	6	Muhayil	0	0	0	6	Muhayil	0	0	0	21	North	Almufazuh	Thloth Al Mandhar
0	0	0	43	Muhayil	0	0	0	8	Muhayil	0	0	0	8	Muhayil	0	0	0	23	North	Alfireuh	Thloth Al Mandhar
0	0	0	42	Muhayil	0	0	0	7	Muhayil	0	0	0	7	Muhayil	0	0	0	22	North	Zahrih Alhasn	Thloth Al Mandhar
0	0	0	39	Muhayil	0	0	0	15	Muhayil	0	0	0	15	Muhayil	0	0	0	19	North	Aldushuh	Thloth Al Mandhar

## Geographical data at the populated area level

The nearest city or village with a hospital					The nearest town or village that have a care center					The nearest town or village that have an education					Distance (Km) - type of road				Direction	Populated area	Emirate or governorate or municipality
Distance (Km) - type of road				City or village	Distance (Km) - type of road				City or village	Distance (Km) - type of road				City or village							
Sea route	Rough	Easy	asphalt		Sea route	Rough	Easy	asphalt		Sea route	Rough	Easy	asphalt		Sea route	Rough	Easy	asphalt			
0	0	0	40	Muhayil	0	0	0	5	Muhayil	0	0	0	5	Muhayil	0	0	5	15	North	Muzmah	Thloth Al Mandhar
0	0	0	42	Muhayil	0	0	0	7	Muhayil	0	0	0	22	Thloth Al Mandhar	0	0	7	15	North	Hayzaeah	Thloth Al Mandhar
0	0	0	40	Muhayil	0	0	0	15	Muhayil	0	0	0	0		0	0	5	15	Northwest	Almurabae	Thloth Al Mandhar
0	0	10	35	Muhayil	0	0	10	15	Thloth Al Mandhar	0	0	10	15	Thloth Al Mandhar	0	0	10	15	North	Alshaajin	Thloth Al Mandhar
0	0	0	70	Al Qunfudha h	0	0	0	0		0	0	0	0		0	0	0	55	West	Jameah Rabyeuh	Jema'at Rebeia (Al Maqatirah)
0	0	0	83	Al Qunfudha h	0	0	0	13	Jema'at Rebeia (Al Maqatirah)	0	0	0	13	Jema'at Rebeia (Al Maqatirah)	0	0	0	13	South	Wa'Adaa Rashshah	Jema'at Rebeia (Al Maqatirah)
0	0	0	77	Al Qunfudha h	0	0	0	7	Jema'at Rebeia (Al Maqatirah)	0	0	0	7	Jema'at Rebeia (Al Maqatirah)	0	0	0	7	South	Umm Habil	Jema'at Rebeia (Al Maqatirah)
0	0	0	78	Al Qunfudha h	0	0	0	8	Jema'at Rebeia (Al Maqatirah)	0	0	0	8	Jema'at Rebeia (Al Maqatirah)	0	0	0	8	Southeast	Qarn Alfatih	Jema'at Rebeia (Al Maqatirah)
0	0	0	82	Al Qunfudha h	0	0	0	12	Jema'at Rebeia (Al Maqatirah)	0	0	0	12	Jema'at Rebeia (Al Maqatirah)	0	0	0	12	Southeast	Almuruwah	Jema'at Rebeia (Al Maqatirah)
0	0	0	94	Al Qunfudha h	0	0	0	24	Jema'at Rebeia (Al Maqatirah)	0	0	0	24	Jema'at Rebeia (Al Maqatirah)	0	0	0	24	Southeast	Junduluh Al Salim	Jema'at Rebeia (Al Maqatirah)

## Geographical data at the populated area level

The nearest city or village with a hospital					The nearest town or village that have a care center					The nearest town or village that have an education					Distance (Km) - type of road				Direction	Populated area	Emirate or governorate or municipality
Distance (Km) - type of road				City or village	Distance (Km) - type of road				City or village	Distance (Km) - type of road				City or village							
Sea route	Rough	Easy	asphalt		Sea route	Rough	Easy	asphalt		Sea route	Rough	Easy	asphalt		Sea route	Rough	Easy	asphalt			
0	0	0	100	Al Qunfudha h	0	0	0	38	Jema'at Rebeia (Al Maqatirah)	0	0	0	38	Jema'at Rebeia (Al Maqatirah)	0	0	0	38	Southeast	Alqarn Al'Aswad	Jema'at Rebeia (Al Maqatirah)
0	0	0	82	Al Qunfudha h	0	0	0	12	Jema'at Rebeia (Al Maqatirah)	0	0	0	12	Jema'at Rebeia (Al Maqatirah)	0	0	0	12	Southeast	Alwaeiruh	Jema'at Rebeia (Al Maqatirah)
0	0	0	110	Al Qunfudha h	0	0	0	40	Jema'at Rebeia (Al Maqatirah)	0	0	0	40	Jema'at Rebeia (Al Maqatirah)	0	0	0	40	South	Ghurayb Walmaeshaa	Jema'at Rebeia (Al Maqatirah)
0	0	0	81	Al Qunfudha h	0	0	0	11	Jema'at Rebeia (Al Maqatirah)	0	0	0	11	Jema'at Rebeia (Al Maqatirah)	0	0	0	11	South	Wa'Adaa Siilh	Jema'at Rebeia (Al Maqatirah)
0	0	0	84	Al Qunfudha h	0	0	0	14	Jema'at Rebeia (Al Maqatirah)	0	0	0	14	Jema'at Rebeia (Al Maqatirah)	0	0	0	14	South	Jundulah	Jema'at Rebeia (Al Maqatirah)
0	0	0	84	Al Qunfudha h	0	0	0	14	Jema'at Rebeia (Al Maqatirah)	0	0	0	14	Jema'at Rebeia (Al Maqatirah)	0	0	0	14	South	Alqafil	Jema'at Rebeia (Al Maqatirah)
0	0	0	80	Al Qunfudha h	0	0	0	10	Jema'at Rebeia (Al Maqatirah)	0	0	0	10	Jema'at Rebeia (Al Maqatirah)	0	0	0	10	West	Wa'Adaa Jawflah	Jema'at Rebeia (Al Maqatirah)
0	0	0	85	Al Qunfudha h	0	0	0	15	Jema'at Rebeia (Al Maqatirah)	0	0	0	15	Jema'at Rebeia (Al Maqatirah)	0	0	0	15	South	Alhajfar	Jema'at Rebeia (Al Maqatirah)
0	0	0	83	Al Qunfudha h	0	0	0	13	Jema'at Rebeia (Al Maqatirah)	0	0	0	13	Jema'at Rebeia (Al Maqatirah)	0	0	0	13	South	Juf Alnabae	Jema'at Rebeia (Al Maqatirah)
0	0	0	85	Al Qunfudha h	0	0	0	15	Jema'at Rebeia (Al Maqatirah)	0	0	0	15	Jema'at Rebeia (Al Maqatirah)	0	0	0	15	South	Alnashim	Jema'at Rebeia (Al Maqatirah)



## Geographical data at the populated area level

The nearest city or village with a hospital					The nearest town or village that have a care center					The nearest town or village that have an education					Distance (Km) - type of road				Direction	Populated area	Emirate or governorate or municipality
Distance (Km) - type of road				City or village	Distance (Km) - type of road				City or village	Distance (Km) - type of road				City or village							
Sea route	Rough	Easy	asphalt		Sea route	Rough	Easy	asphalt		Sea route	Rough	Easy	asphalt		Sea route	Rough	Easy	asphalt			
0	0	0	84	Al Qunfudha h	0	0	0	14	Jema'at Rebeia (Al Maqatirah)	0	0	0	14	Jema'at Rebeia (Al Maqatirah)	0	0	0	14	Southeast	Shaeb Aldawimuh	Jema'at Rebeia (Al Maqatirah)
0	0	0	82	Al Qunfudha h	0	0	0	12	Jema'at Rebeia (Al Maqatirah)	0	0	0	12	Jema'at Rebeia (Al Maqatirah)	0	0	0	12	Southeast	Aldawaymuh	Jema'at Rebeia (Al Maqatirah)
0	0	0	100	Al Qunfudha h	0	0	0	30	Jema'at Rebeia (Al Maqatirah)	0	0	0	30	Jema'at Rebeia (Al Maqatirah)	0	0	0	30	Southeast	Wa'Adaa Syfr	Jema'at Rebeia (Al Maqatirah)
0	0	0	77	Al Qunfudha h	0	0	0	7	Jema'at Rebeia (Al Maqatirah)	0	0	0	7	Jema'at Rebeia (Al Maqatirah)	0	0	0	7	East	Aldukhul Al'Aelaa Walasfil	Jema'at Rebeia (Al Maqatirah)
0	0	0	85	Al Qunfudha h	0	0	0	15	Jema'at Rebeia (Al Maqatirah)	0	0	0	15	Jema'at Rebeia (Al Maqatirah)	0	0	0	15	East	Almalahuh	Jema'at Rebeia (Al Maqatirah)
0	0	38	70	Al Qunfudha h	0	0	38	0	Jema'at Rebeia (Al Maqatirah)	0	0	4	0	Jema'at Rebeia (Al Maqatirah)	0	0	38	0	East	Wa'Adaa Qahfuh	Jema'at Rebeia (Al Maqatirah)
0	39	0	70	Al Qunfudha h	0	39	0	0	Jema'at Rebeia (Al Maqatirah)	0	3	0	0	Jema'at Rebeia (Al Maqatirah)	0	39	0	0	East	Aldibae	Jema'at Rebeia (Al Maqatirah)
0	0	21	70	Al Qunfudha h	0	0	21	0	Jema'at Rebeia (Al Maqatirah)	0	0	20	0	Jema'at Rebeia (Al Maqatirah)	0	0	21	0	East	Almarakhuh	Jema'at Rebeia (Al Maqatirah)
0	0	44	70	Al Qunfudha h	0	0	0	0	Jema'at Rebeia (Al Maqatirah)	0	0	0	0	Jema'at Rebeia (Al Maqatirah)	0	0	0	44	East	Khalasah Nasbuh	Jema'at Rebeia (Al Maqatirah)
0	0	45	70	Al Qunfudha h	0	0	45	0	Jema'at Rebeia (Al Maqatirah)	0	0	1	0	Jema'at Rebeia (Al Maqatirah)	0	0	45	0	East	Albatn	Jema'at Rebeia (Al Maqatirah)

## Geographical data at the populated area level

The nearest city or village with a hospital					The nearest town or village that have a care center					The nearest town or village that have an education					Distance (Km) - type of road				Direction	Populated area	Emirate or governorate or municipality
Distance (Km) - type of road				City or village	Distance (Km) - type of road				City or village	Distance (Km) - type of road				City or village							
Sea route	Rough	Easy	asphalt		Sea route	Rough	Easy	asphalt		Sea route	Rough	Easy	asphalt		Sea route	Rough	Easy	asphalt			
0	0	47	70	Al Qunfudha h	0	0	47	0	Jema'at Rebeia (Al Maqatirah)	0	0	3	0	Jema'at Rebeia (Al Maqatirah)	0	0	47	0	East	Sahil Nasbah	Jema'at Rebeia (Al Maqatirah)
0	0	41	70	Al Qunfudha h	0	0	41	0	Jema'at Rebeia (Al Maqatirah)	0	0	3	0	Jema'at Rebeia (Al Maqatirah)	0	0	41	0	East	Khulufuh	Jema'at Rebeia (Al Maqatirah)
0	0	40	70	Al Qunfudha h	0	0	40	0	Jema'at Rebeia (Al Maqatirah)	0	0	4	0	Jema'at Rebeia (Al Maqatirah)	0	0	40	0	East	Shaeb Asrh	Jema'at Rebeia (Al Maqatirah)
0	0	50	70	Al Qunfudha h	0	0	0	0	Jema'at Rebeia (Al Maqatirah)	0	0	6	0	Jema'at Rebeia (Al Maqatirah)	0	0	0	50	East	Wa'Adaa Suhul	Jema'at Rebeia (Al Maqatirah)
0	0	50	70	Al Qunfudha h	0	0	1	0	Jema'at Rebeia (Al Maqatirah)	0	0	6	0	Jema'at Rebeia (Al Maqatirah)	0	0	0	50	East	Aldabar	Jema'at Rebeia (Al Maqatirah)
0	0	52	70	Al Qunfudha h	0	0	2	0	Jema'at Rebeia (Al Maqatirah)	0	0	7	0	Jema'at Rebeia (Al Maqatirah)	0	0	0	52	East	Alzibaruh	Jema'at Rebeia (Al Maqatirah)
0	0	51	70	Al Qunfudha h	0	0	1	0	Jema'at Rebeia (Al Maqatirah)	0	0	7	0	Jema'at Rebeia (Al Maqatirah)	0	0	0	51	East	Aldabir	Jema'at Rebeia (Al Maqatirah)
0	0	45	70	Al Qunfudha h	0	0	6	0	Jema'at Rebeia (Al Maqatirah)	0	0	1	0	Jema'at Rebeia (Al Maqatirah)	0	0	0	45	East	Wadi Almazakh	Jema'at Rebeia (Al Maqatirah)
0	0	50	70	Al Qunfudha h	0	0	25	0	Jema'at Bariq	0	0	0	0	Jema'at Rebeia (Al Maqatirah)	0	0	0	50	East	Almutaueh	Jema'at Rebeia (Al Maqatirah)
0	0	52	70	Al Qunfudha h	0	0	2	0	Jema'at Rebeia (Al Maqatirah)	0	0	1	0	Jema'at Rebeia (Al Maqatirah)	0	0	22	30	East	Wa'Adaa Bariq	Jema'at Rebeia (Al Maqatirah)

## Geographical data at the populated area level

The nearest city or village with a hospital					The nearest town or village that have a care center					The nearest town or village that have an education					Distance (Km) - type of road				Direction	Populated area	Emirate or governorate or municipality
Distance (Km) - type of road				City or village	Distance (Km) - type of road				City or village	Distance (Km) - type of road				City or village							
Sea route	Rough	Easy	asphalt		Sea route	Rough	Easy	asphalt		Sea route	Rough	Easy	asphalt		Sea route	Rough	Easy	asphalt			
0	0	54	70	Al Qunfudha h	0	0	0	0	Al Qunfudha h	0	0	0	0	Al Qunfudha h	0	0	20	34	East	Wa'Adaa Sayal	Jema'at Rebeia (Al Maqatirah)
0	0	53	70	Al Qunfudha h	0	0	0	35	Jema'at Rebeia (Al Maqatirah)	0	0	0	0	Al Qunfudha h	0	0	10	43	East	Almuruwah	Jema'at Rebeia (Al Maqatirah)
0	0	55	70	Al Qunfudha h	0	0	5	0	Jema'at Rebeia (Al Maqatirah)	0	0	2	0	Jema'at Rebeia (Al Maqatirah)	0	0	25	30	East	Alhayjuh	Jema'at Rebeia (Al Maqatirah)
0	0	57	70	Al Qunfudha h	0	0	3	0	Jema'at Rebeia (Al Maqatirah)	0	0	4	0	Jema'at Rebeia (Al Maqatirah)	0	0	17	40	East	Alqafiluh	Jema'at Rebeia (Al Maqatirah)
0	0	55	70	Al Qunfudha h	0	0	1	0	Jema'at Rebeia (Al Maqatirah)	0	0	2	0	Jema'at Rebeia (Al Maqatirah)	0	0	15	40	Southeast	Ghalifuh Alshamaliuh	Jema'at Rebeia (Al Maqatirah)
0	0	48	70	Al Qunfudha h	0	0	6	0	Jema'at Rebeia (Al Maqatirah)	0	0	2	0	Jema'at Rebeia (Al Maqatirah)	0	0	18	30	Southeast	Ghalifuh Aljanubih	Jema'at Rebeia (Al Maqatirah)
0	0	57	70	Al Qunfudha h	0	0	3	0	Jema'at Rebeia (Al Maqatirah)	0	0	4	0	Jema'at Rebeia (Al Maqatirah)	0	0	27	30	Southeast	Almilis	Jema'at Rebeia (Al Maqatirah)
0	0	50	70	Al Qunfudha h	0	0	4	0	Jema'at Rebeia (Al Maqatirah)	0	0	3	0	Jema'at Rebeia (Al Maqatirah)	0	0	0	50	Southeast	Shaeb Akhfah	Jema'at Rebeia (Al Maqatirah)
0	0	30	70	Al Qunfudha h	0	0	5	0	Jema'at Rebeia (Al Maqatirah)	0	0	5	0	Jema'at Rebeia (Al Maqatirah)	0	0	0	30	Southeast	Shaeb Hilfan	Jema'at Rebeia (Al Maqatirah)
0	0	25	70	Al Qunfudha h	0	0	0	0	Al Qunfudha h	0	0	0	0	Al Qunfudha h	0	0	0	25	South	Sialuh	Jema'at Rebeia (Al Maqatirah)

## Geographical data at the populated area level

The nearest city or village with a hospital					The nearest town or village that have a care center					The nearest town or village that have an education					Distance (Km) - type of road				Direction	Populated area	Emirate or governorate or municipality
Distance (Km) - type of road				City or village	Distance (Km) - type of road				City or village	Distance (Km) - type of road				City or village							
Sea route	Rough	Easy	asphalt		Sea route	Rough	Easy	asphalt		Sea route	Rough	Easy	asphalt		Sea route	Rough	Easy	asphalt			
0	0	25	70	Al Qunfudha h	0	0	1	0	Jema'at Rebeia (Al Maqatirah)	0	0	1	0	Jema'at Rebeia (Al Maqatirah)	0	0	0	25	South	Almuhid	Jema'at Rebeia (Al Maqatirah)
0	0	27	70	Al Qunfudha h	0	0	2	0	Jema'at Rebeia (Al Maqatirah)	0	0	2	0	Jema'at Rebeia (Al Maqatirah)	0	0	0	27	South	Wa'Adaa Shiae	Jema'at Rebeia (Al Maqatirah)
0	0	29	70	Al Qunfudha h	0	0	4	0	Jema'at Rebeia (Al Maqatirah)	0	0	4	0	Jema'at Rebeia (Al Maqatirah)	0	0	0	29	South	Alfayij	Jema'at Rebeia (Al Maqatirah)
0	0	28	70	Al Qunfudha h	0	0	3	0	Jema'at Rebeia (Al Maqatirah)	0	0	3	0	Jema'at Rebeia (Al Maqatirah)	0	0	0	28	South	Alwadihin	Jema'at Rebeia (Al Maqatirah)
0	0	30	70	Al Qunfudha h	0	0	5	0	Jema'at Rebeia (Al Maqatirah)	0	0	5	0	Jema'at Rebeia (Al Maqatirah)	0	0	0	30	South	Alqadhli	Jema'at Rebeia (Al Maqatirah)
0	0	37	70	Al Qunfudha h	0	0	12	0	Jema'at Rebeia (Al Maqatirah)	0	0	12	0	Jema'at Rebeia (Al Maqatirah)	0	0	17	20	South	Karbh	Jema'at Rebeia (Al Maqatirah)
0	0	31	70	Al Qunfudha h	0	0	6	0	Jema'at Rebeia (Al Maqatirah)	0	0	6	0	Jema'at Rebeia (Al Maqatirah)	0	0	11	20	South	Almuqea'	Jema'at Rebeia (Al Maqatirah)
0	0	30	70	Al Qunfudha h	0	0	5	0	Jema'at Rebeia (Al Maqatirah)	0	0	5	0	Jema'at Rebeia (Al Maqatirah)	0	0	10	20	South	Almirsal	Jema'at Rebeia (Al Maqatirah)
0	0	32	70	Al Qunfudha h	0	0	7	0	Jema'at Rebeia (Al Maqatirah)	0	0	7	0	Jema'at Rebeia (Al Maqatirah)	0	0	12	20	South	Shaeb Hamarah	Jema'at Rebeia (Al Maqatirah)
0	0	45	70	Al Qunfudha h	0	0	0	0		0	0	0	0		0	0	15	30	South	Alsalm	Jema'at Rebeia (Al Maqatirah)

## Geographical data at the populated area level

The nearest city or village with a hospital					The nearest town or village that have a care center					The nearest town or village that have an education					Distance (Km) - type of road				Direction	Populated area	Emirate or governorate or municipality
Distance (Km) - type of road				City or village	Distance (Km) - type of road				City or village	Distance (Km) - type of road				City or village							
Sea route	Rough	Easy	asphalt		Sea route	Rough	Easy	asphalt		Sea route	Rough	Easy	asphalt		Sea route	Rough	Easy	asphalt			
0	0	46	70	Al Qunfudha h	0	0	1	0	Jema'at Rebeia (Al Maqatirah)	0	0	1	0	Jema'at Rebeia (Al Maqatirah)	0	0	16	30	South	Shaeb Alhawayd	Jema'at Rebeia (Al Maqatirah)
0	0	47	70	Al Qunfudha h	0	0	2	0	Jema'at Rebeia (Al Maqatirah)	0	0	2	0	Jema'at Rebeia (Al Maqatirah)	0	0	17	30	South	Alsaman	Jema'at Rebeia (Al Maqatirah)
0	0	50	70	Al Qunfudha h	0	0	5	0	Jema'at Rebeia (Al Maqatirah)	0	0	5	0	Jema'at Rebeia (Al Maqatirah)	0	0	20	30	South	Almadabigh	Jema'at Rebeia (Al Maqatirah)
0	0	45	70	Al Qunfudha h	0	0	1	0	Jema'at Rebeia (Al Maqatirah)	0	0	1	0	Jema'at Rebeia (Al Maqatirah)	0	0	15	30	South	Shaeb Alsilm	Jema'at Rebeia (Al Maqatirah)
0	0	46	70	Al Qunfudha h	0	0	1	0	Jema'at Rebeia (Al Maqatirah)	0	0	1	0	Jema'at Rebeia (Al Maqatirah)	0	0	16	30	South	Alqshyshi	Jema'at Rebeia (Al Maqatirah)
0	0	45	70	Al Qunfudha h	0	0	1	0	Jema'at Rebeia (Al Maqatirah)	0	0	1	0	Jema'at Rebeia (Al Maqatirah)	0	0	15	30	South	Alhafayil	Jema'at Rebeia (Al Maqatirah)
0	0	52	70	Al Qunfudha h	0	0	7	0	Jema'at Rebeia (Al Maqatirah)	0	0	7	0	Jema'at Rebeia (Al Maqatirah)	0	0	22	30	South	Alhamayil	Jema'at Rebeia (Al Maqatirah)
0	0	40	70	Al Qunfudha h	0	0	5	0	Jema'at Rebeia (Al Maqatirah)	0	0	5	0	Jema'at Rebeia (Al Maqatirah)	0	0	10	30	South	Wa'Adaa Alqadih	Jema'at Rebeia (Al Maqatirah)
0	0	43	70	Al Qunfudha h	0	0	2	0	Jema'at Rebeia (Al Maqatirah)	0	0	2	0	Jema'at Rebeia (Al Maqatirah)	0	0	13	30	South	Alshaliluh	Jema'at Rebeia (Al Maqatirah)
0	0	35	70	Al Qunfudha h	0	0	10	0	Jema'at Rebeia (Al Maqatirah)	0	0	10	0	Jema'at Rebeia (Al Maqatirah)	0	0	15	20	South	Alduwbalaa	Jema'at Rebeia (Al Maqatirah)

## Geographical data at the populated area level

The nearest city or village with a hospital					The nearest town or village that have a care center					The nearest town or village that have an education					Distance (Km) - type of road				Direction	Populated area	Emirate or governorate or municipality
Distance (Km) - type of road				City or village	Distance (Km) - type of road				City or village	Distance (Km) - type of road				City or village							
Sea route	Rough	Easy	asphalt		Sea route	Rough	Easy	asphalt		Sea route	Rough	Easy	asphalt		Sea route	Rough	Easy	asphalt			
0	0	53	70	Al Qunfudha h	0	0	3	0	Jema'at Rebeia (Al Maqatirah)	0	0	3	0	Jema'at Rebeia (Al Maqatirah)	0	0	23	30	East	Wa'Adaa Hiam	Jema'at Rebeia (Al Maqatirah)
0	0	40	70	Al Qunfudha h	0	0	10	0	Jema'at Rebeia (Al Maqatirah)	0	0	10	0	Jema'at Rebeia (Al Maqatirah)	0	0	10	30	East	Malwah	Jema'at Rebeia (Al Maqatirah)
0	0	42	70	Al Qunfudha h	0	0	8	0	Jema'at Rebeia (Al Maqatirah)	0	0	8	0	Jema'at Rebeia (Al Maqatirah)	0	0	22	20	East	Almarawat	Jema'at Rebeia (Al Maqatirah)
0	0	50	70	Al Ula	0	0	4	0	Jema'at Rebeia (Al Maqatirah)	0	0	2	0	Jema'at Rebeia (Al Maqatirah)	0	0	20	30	East	Alfizra	Jema'at Rebeia (Al Maqatirah)
0	0	52	70	Al Qunfudha h	0	0	2	0	Jema'at Rebeia (Al Maqatirah)	0	0	0	0		0	0	22	30	East	Alfasiluh	Jema'at Rebeia (Al Maqatirah)
0	0	0	0		0	0	0	0		0	0	0	0		0	0	0	120	Northeast	Tanawma	Tanumah
0	0	0	8	Tanumah	0	0	0	8	Tanumah	0	0	0	0		0	0	0	8	Northeast	Al Sayaruh	Tanumah
0	0	0	10	Tanumah	0	0	0	10	Tanumah	0	0	0	1	Tanumah	0	0	0	10	Northeast	Talbah	Tanumah
0	0	0	7	Tanumah	0	0	0	7	Tanumah	0	0	0	1	Tanumah	0	0	0	7	Northeast	Eatamah	Tanumah
0	0	0	5	Tanumah	0	0	0	5	Tanumah	0	0	0	1	Tanumah	0	0	0	5	Northeast	Al Eabduluhab	Tanumah

Table (33 - 448 )

## Geographical data at the populated area level

The nearest city or village with a hospital					The nearest town or village that have a care center					The nearest town or village that have an education					Distance (Km) - type of road				Direction	Populated area	Emirate or governorate or municipality
Distance (Km) - type of road				City or village	Distance (Km) - type of road				City or village	Distance (Km) - type of road				City or village							
Sea route	Rough	Easy	asphalt		Sea route	Rough	Easy	asphalt		Sea route	Rough	Easy	asphalt		Sea route	Rough	Easy	asphalt			
0	0	0	6	Tanumah	0	0	0	6	Tanumah	0	0	0	2	Tanumah	0	0	0	6	Northeast	Tarta'e	Tanumah
0	0	0	14	Tanumah	0	0	0	14	Tanumah	0	0	0	5	Tanumah	0	0	0	14	Northeast	Albatn	Tanumah
0	0	0	12	Tanumah	0	0	0	12	Tanumah	0	0	0	5	Tanumah	0	0	0	12	Northeast	'Abu Furuh	Tanumah
0	0	0	15	Tanumah	0	0	0	15	Tanumah	0	0	0	4	Tanumah	0	0	0	15	Northeast	Aleutf	Tanumah
0	0	0	9	Tanumah	0	0	0	9	Tanumah	0	0	0	1	Tanumah	0	0	0	9	Northeast	Al Laeilm	Tanumah
0	0	0	4	Tanumah	0	0	0	4	Tanumah	0	0	0	4	Tanumah	0	0	0	4	Northeast	Alsabiyat	Tanumah
0	0	0	15	Tanumah	0	0	0	15	Tanumah	0	0	0	1	Tanumah	0	0	0	15	Northeast	Shaeibh	Tanumah
0	0	0	19	Tanumah	0	0	0	4	Tanumah	0	0	0	4	Tanumah	0	0	0	19	Northeast	Alhafir	Tanumah
0	0	0	18	Tanumah	0	0	0	3	Tanumah	0	0	0	3	Tanumah	0	0	0	18	Northeast	Almahaluh	Tanumah
0	0	0	13	Tanumah	0	0	0	2	Tanumah	0	0	0	2	Tanumah	0	0	0	13	Northeast	Al Khadaraa	Tanumah

Table (33 - 449 )

## Geographical data at the populated area level

The nearest city or village with a hospital					The nearest town or village that have a care center					The nearest town or village that have an education					Distance (Km) - type of road				Direction	Populated area	Emirate or governorate or municipality
Distance (Km) - type of road				City or village	Distance (Km) - type of road				City or village	Distance (Km) - type of road				City or village							
Sea route	Rough	Easy	asphalt		Sea route	Rough	Easy	asphalt		Sea route	Rough	Easy	asphalt		Sea route	Rough	Easy	asphalt			
0	0	0	15	Tanumah	0	0	0	0		0	0	0	0		0	0	0	15	Northeast	Taraj	Tanumah
0	0	0	6	Tanumah	0	0	0	6	Tanumah	0	0	0	6	Tanumah	0	0	0	6	North	Al Husayn	Tanumah
0	0	0	7	Tanumah	0	0	0	7	Tanumah	0	0	0	7	Tanumah	0	0	0	7	North	Al Sanah	Tanumah
0	0	0	7	Tanumah	0	0	0	7	Tanumah	0	0	0	7	Tanumah	0	0	0	7	North	Al Sakhif Wal Jabaar	Tanumah
0	0	0	9	Tanumah	0	0	0	9	Tanumah	0	0	0	9	Tanumah	0	0	0	9	North	Almarakabuh	Tanumah
0	0	0	9	Tanumah	0	0	0	9	Tanumah	0	0	0	9	Tanumah	0	0	0	9	Northwest	Alhishah	Tanumah
0	0	0	14	Tanumah	0	0	0	14	Tanumah	0	0	0	3	Tanumah	0	0	0	14	Northwest	Mawmah	Tanumah
0	0	0	20	Tanumah	0	0	0	20	Tanumah	0	0	0	3	Tanumah	0	0	0	20	Northwest	Almustarabuh Aleulya Walsufflaa	Tanumah
0	0	0	22	Tanumah	0	0	0	22	Tanumah	0	0	0	11	Tanumah	0	0	0	22	Northwest	Almhrq (Almhalh)	Tanumah
0	0	0	23	Tanumah	0	0	0	23	Tanumah	0	0	0	23	Tanumah	0	0	0	23	Northwest	Aleukaas	Tanumah

The sixteenth services guide 2017\_Region Aseer



## Geographical data at the populated area level

The nearest city or village with a hospital					The nearest town or village that have a care center					The nearest town or village that have an education					Distance (Km) - type of road				Direction	Populated area	Emirate or governorate or municipality
Distance (Km) - type of road				City or village	Distance (Km) - type of road				City or village	Distance (Km) - type of road				City or village							
Sea route	Rough	Easy	asphalt		Sea route	Rough	Easy	asphalt		Sea route	Rough	Easy	asphalt		Sea route	Rough	Easy	asphalt			
0	0	0	24	Tanumah	0	0	0	24	Tanumah	0	0	0	24	Tanumah	0	0	0	24	Northwest	Alhuruf Wadha Alshiyeh	Tanumah
0	0	0	25	Tanumah	0	0	0	25	Tanumah	0	0	0	25	Tanumah	0	0	0	25	Northwest	Alaghwar	Tanumah
0	0	0	11	Tanumah	0	0	0	11	Tanumah	0	0	0	2	Tanumah	0	0	0	11	Northwest	Al Buealaa	Tanumah
0	0	0	10	Tanumah	0	0	0	10	Tanumah	0	0	0	3	Tanumah	0	0	0	10	Northwest	Alsadrh Walhuluh	Tanumah
0	0	0	8	Tanumah	0	0	0	8	Tanumah	0	0	0	1	Tanumah	0	0	0	8	Northwest	Al Musharaf Walmuqaeih	Tanumah
0	0	0	7	Tanumah	0	0	0	7	Tanumah	0	0	0	0		0	0	0	7	Northwest	Al Baydan	Tanumah
0	20	0	10	Tanumah	0	20	0	10	Tanumah	0	20	0	10	Tanumah	0	20	0	10	Northwest	Shaeb Humur	Tanumah
0	5	0	7	Tanumah	0	5	0	7	Tanumah	0	5	0	0	Tanumah	0	5	0	7	Northwest	Jabal Eawad	Tanumah
0	0	0	7	Tanumah	0	0	0	7	Tanumah	0	0	0	0		0	0	0	7	Northwest	Alsafhuh	Tanumah
0	0	0	9	Tanumah	0	0	0	9	Tanumah	0	0	0	1	Tanumah	0	0	0	9	Northwest	Alsanduh	Tanumah

Table (33 - 451 )

## Geographical data at the populated area level

The nearest city or village with a hospital					The nearest town or village that have a care center					The nearest town or village that have an education					Distance (Km) - type of road				Direction	Populated area	Emirate or governorate or municipality
Distance (Km) - type of road				City or village	Distance (Km) - type of road				City or village	Distance (Km) - type of road				City or village							
Sea route	Rough	Easy	asphalt		Sea route	Rough	Easy	asphalt		Sea route	Rough	Easy	asphalt		Sea route	Rough	Easy	asphalt			
0	0	0	9	Tanumah	0	0	0	9	Tanumah	0	0	0	0		0	0	0	9	Northwest	Al Shanif	Tanumah
0	0	0	8	Tanumah	0	0	0	8	Tanumah	0	0	0	2	Tanumah	0	0	0	8	Northwest	Alhilquh	Tanumah
0	0	0	9	Tanumah	0	0	0	9	Tanumah	0	0	0	3	Tanumah	0	0	0	9	Northwest	Alghabib	Tanumah
0	0	0	7	Tanumah	0	0	0	7	Tanumah	0	0	0	7	Tanumah	0	0	0	7	West	Aleizzah	Tanumah
0	0	0	8	Tanumah	0	0	0	8	Tanumah	0	0	0	8	Tanumah	0	0	0	8	West	Alsarabuh	Tanumah
0	0	0	8	Tanumah	0	0	0	8	Tanumah	0	0	0	8	Tanumah	0	0	0	8	West	Alqasiluh (Alsharfa)	Tanumah
0	0	0	12	Tanumah	0	0	0	12	Tanumah	0	0	0	0		0	0	0	12	West	Larbweh	Tanumah
0	0	0	7	Tanumah	0	0	0	7	Tanumah	0	0	0	4	Tanumah	0	0	0	7	South	Alqarih	Tanumah
0	0	0	5	Tanumah	0	0	0	2	Tanumah	0	0	0	2	Tanumah	0	0	0	5	Southeast	Al Ealabuh	Tanumah
0	0	0	4	Tanumah	0	0	0	2	Tanumah	0	0	0	2	Tanumah	0	0	0	4	Southeast	Al Falayatuh	Tanumah

Table (33 - 452 )

## Geographical data at the populated area level

The nearest city or village with a hospital					The nearest town or village that have a care center					The nearest town or village that have an education					Distance (Km) - type of road				Direction	Populated area	Emirate or governorate or municipality
Distance (Km) - type of road				City or village	Distance (Km) - type of road				City or village	Distance (Km) - type of road				City or village							
Sea route	Rough	Easy	asphalt		Sea route	Rough	Easy	asphalt		Sea route	Rough	Easy	asphalt		Sea route	Rough	Easy	asphalt			
0	0	0	11	Tanumah	0	0	0	2	Tanumah	0	0	0	0		0	0	0	11	South	Arwaa Walkharbuh	Tanumah
0	0	0	12	Tanumah	0	0	0	0		0	0	0	0		0	0	0	12	Southwest	Fareah Quraysh	Tanumah
0	0	0	13	Tanumah	0	0	0	13	Tanumah	0	0	0	0		0	0	0	13	South	Alqadhal	Tanumah
0	0	0	7	Tanumah	0	0	0	7	Tanumah	0	0	0	7	Tanumah	0	0	0	7	Southeast	Aleawsa'	Tanumah
0	0	0	20	Tanumah	0	0	0	20	Tanumah	0	0	0	20	Tanumah	0	0	0	20	East	Tarajas	Tanumah
0	0	0	15	Tanumah	0	0	0	15	Tanumah	0	0	0	15	Tanumah	0	0	0	15	South	Ras Saqin	Tanumah
0	0	0	75	Tanumah	0	0	0	0		0	0	0	0		0	0	0	75	East	Mansibih	Mansebah
0	0	0	0		0	0	0	0		0	0	0	0		0	0	0	120	South	Al-Harjah	
0	0	0	4		0	0	0	4		0	0	0	4		0	0	0	4	West	Al-Sal'an	
0	0	0	6		0	0	0	6		0	0	0	6		0	0	0	6	West	Al Khadrah	

## Geographical data at the populated area level

The nearest city or village with a hospital				The nearest town or village that have a care center					The nearest town or village that have an education					Distance (Km) - type of road				Direction	Populated area	Emirate or governorate or municipality	
Distance (Km) - type of road				City or village	Distance (Km) - type of road				City or village	Distance (Km) - type of road				City or village	Distance (Km) - type of road						
Sea route	Rough	Easy	asphalt		Sea route	Rough	Easy	asphalt		Sea route	Rough	Easy	asphalt		Sea route	Rough	Easy				asphalt
0	0	0	7		0	0	0	7		0	0	0	7		0	0	0	7	West	Al Rabi'y	
0	0	0	7		0	0	0	7		0	0	0	7		0	0	0	7	West	Al Abu Salem	
0	0	0	8		0	0	0	8		0	0	0	8		0	0	0	8	West	Al Ghanem	
0	0	0	6		0	0	0	6		0	0	0	6		0	0	0	6	West	Al-Oshrah	
0	0	0	2		0	0	0	2		0	0	0	2		0	0	0	2	North	Al-Merath	
0	0	0	3		0	0	0	3		0	0	0	3		0	0	0	3	North	Al-Zarqan	
0	0	0	6		0	0	0	6		0	0	0	6		0	0	0	6	North	Al-Rajmah	
0	0	0	5		0	0	0	5		0	0	0	1		0	0	0	5	Northwest	Al-Sefran	
0	0	0	8		0	0	0	7		0	0	0	0		0	0	0	8	Northwest	Al-Hayid	
0	0	0	8		0	0	0	7		0	0	0	1		0	0	0	8	Northwest	Al Hamid	

## Geographical data at the populated area level

The nearest city or village with a hospital				The nearest town or village that have a care center					The nearest town or village that have an education					Distance (Km) - type of road				Direction	Populated area	Emirate or governorate or municipality	
Distance (Km) - type of road				City or village	Distance (Km) - type of road				City or village	Distance (Km) - type of road				City or village	Distance (Km) - type of road						
Sea route	Rough	Easy	asphalt		Sea route	Rough	Easy	asphalt		Sea route	Rough	Easy	asphalt		Sea route	Rough	Easy				asphalt
0	0	0	10		0	0	0	8		0	0	0	1		0	0	0	10	Northwest	Al-Marawahh	
0	0	0	12		0	0	0	9		0	0	0	2		0	0	0	12	West	Al-Baq'ah	
0	0	0	12		0	0	0	9		0	0	0	2		0	0	0	12	West	Al Al-Shaqi	
0	0	0	20		0	0	0	10		0	0	0	2		0	0	0	20	West	Al Sabhaa and Al-Hamid	
0	0	0	14		0	0	0	11		0	0	0	2		0	0	0	14	West	Al Al-Waqdy (Al Amer)	
0	0	0	15		0	0	0	12		0	0	0	2		0	0	0	15	West	Al Juweir	
0	0	0	19		0	0	0	12		0	0	0	3		0	0	0	19	West	Al Meslih	
0	0	0	18		0	0	0	12		0	0	0	3		0	0	0	18	West	Al-Ararah	
0	0	0	7		0	0	0	0		0	0	0	0		0	0	0	7	North	Al Qebas (Al-Aned)	
0	0	0	6		0	0	0	1		0	0	0	1		0	0	0	6	North	Al Adawiyah	

## Geographical data at the populated area level

The nearest city or village with a hospital				The nearest town or village that have a care center					The nearest town or village that have an education					Distance (Km) - type of road				Direction	Populated area	Emirate or governorate or municipality	
Distance (Km) - type of road				City or village	Distance (Km) - type of road				City or village	Distance (Km) - type of road				City or village	Distance (Km) - type of road						
Sea route	Rough	Easy	asphalt		Sea route	Rough	Easy	asphalt		Sea route	Rough	Easy	asphalt		Sea route	Rough	Easy				asphalt
0	0	0	8		0	0	0	1		0	0	0	1		0	0	0	8	North	Al-Mehjar	
0	0	0	8		0	0	0	2		0	0	0	2		0	0	0	8	Northwest	Al Sharid	
0	0	0	9		0	0	0	3		0	0	0	3		0	0	0	9	Northwest	Al Abbas	
0	0	0	10		0	0	0	5		0	0	0	5		0	0	0	10	Northwest	Al-Mawasmah	
0	0	0	12		0	0	0	6		0	0	0	1		0	0	0	12	Northwest	Al Maslamah	
0	0	0	13		0	0	0	7		0	0	0	1		0	0	0	13	Northwest	Al Shamer	
0	0	0	15		0	0	0	8		0	0	0	3		0	0	0	15	Northwest	Al Mahish	
0	0	0	14		0	0	0	6		0	0	0	0		0	0	0	14	Northwest	Naq'ah	
0	0	0	15		0	0	0	9		0	0	0	0		0	0	0	15	Northwest	Al Mezhir	
0	0	0	9		0	0	0	9		0	0	0	1		0	0	0	9	Northwest	Al Harish	

## Geographical data at the populated area level

The nearest city or village with a hospital				The nearest town or village that have a care center					The nearest town or village that have an education					Distance (Km) - type of road				Direction	Populated area	Emirate or governorate or municipality	
Distance (Km) - type of road				City or village	Distance (Km) - type of road				City or village	Distance (Km) - type of road											City or village
Sea route	Rough	Easy	asphalt		Sea route	Rough	Easy	asphalt		Sea route	Rough	Easy	asphalt	Sea route	Rough	Easy	asphalt				
0	0	0	18		0	0	0	10		0	0	0	1		0	0	0	18	Northwest	Al Bu Nasir	
0	0	0	16		0	0	0	11		0	0	0	1		0	0	0	16	West	Al Derham	
0	0	0	15		0	0	0	12		0	0	0	3		0	0	0	15	Northwest	Al Maghdy	
0	0	0	17		0	0	0	12		0	0	0	3		0	0	0	17	Northwest	Al Ragha	
0	0	0	8		0	0	0	8		0	0	0	1		0	0	0	8	West	Al Sadr Al Halmah	
0	0	0	12		0	0	0	12		0	0	0	1		0	0	0	12	Northwest	Al Qa'dah	
0	0	0	12		0	0	0	11		0	0	0	1		0	0	0	12	Northwest	Al Ali	
0	0	0	13		0	0	0	13		0	0	0	1		0	0	0	13	Northwest	Al Zeidan	
0	0	0	15		0	0	0	13		0	0	0	2		0	0	0	15	Northwest	Al Ajur	
0	0	0	10		0	0	0	1		0	0	0	1		0	0	0	10	North	Al-Nejd	

## Geographical data at the populated area level

The nearest city or village with a hospital				The nearest town or village that have a care center					The nearest town or village that have an education					Distance (Km) - type of road				Direction	Populated area	Emirate or governorate or municipality	
Distance (Km) - type of road				City or village	Distance (Km) - type of road				City or village	Distance (Km) - type of road				City or village	Distance (Km) - type of road						
Sea route	Rough	Easy	asphalt		Sea route	Rough	Easy	asphalt		Sea route	Rough	Easy	asphalt		Sea route	Rough	Easy				asphalt
0	0	0	7		0	0	0	1		0	0	0	1		0	0	0	7	North	Dab'ah	
0	0	0	12		0	0	0	1		0	0	0	1		0	0	0	12	Northeast	Al Abu Qithred	
0	0	0	11		0	0	0	1		0	0	0	1		0	0	0	11	Northwest	Al Gheraf	
0	0	0	6		0	0	0	3		0	0	0	3		0	0	0	6	North	Al Shurayh (Al-Waqirah)	
0	0	0	8		0	0	0	6		0	0	0	6		0	0	0	8	North	Al Moghamer	
0	0	0	9		0	0	0	7		0	0	0	7		0	0	0	9	North	Al-Ghabran	
0	0	0	10		0	0	0	6		0	0	0	6		0	0	0	10	North	Al Lahiq (Al Mahdy)	
0	0	0	14		0	0	0	8		0	0	0	8		0	0	0	14	Northeast	Al Talhan	
0	0	0	6		0	0	0	6		0	0	0	6		0	0	0	6	Northeast	Al Atiq (Al-Atfah)	
0	0	0	4		0	0	0	4		0	0	0	4		0	0	0	4	Northeast	Al-Haflan (Al Hajur)	



## Geographical data at the populated area level

The nearest city or village with a hospital				The nearest town or village that have a care center					The nearest town or village that have an education					Distance (Km) - type of road				Direction	Populated area	Emirate or governorate or municipality	
Distance (Km) - type of road				City or village	Distance (Km) - type of road				City or village	Distance (Km) - type of road				City or village	Distance (Km) - type of road						
Sea route	Rough	Easy	asphalt		Sea route	Rough	Easy	asphalt		Sea route	Rough	Easy	asphalt		Sea route	Rough	Easy				asphalt
0	0	0	20		0	0	0	3		0	0	0	3		0	0	0	20	Northeast	Al jaz'ah	
0	0	0	19		0	0	0	4		0	0	0	4		0	0	0	19	Northeast	Al rafi'	
0	0	0	18		0	0	0	5		0	0	0	5		0	0	0	18	Northeast	Al Dawud	
0	0	0	16		0	0	0	6		0	0	0	6		0	0	0	16	North	Al-Atfah	
0	0	0	17		0	0	0	9		0	0	0	9		0	0	0	17	Northeast	Madareh (Al Sued)	
0	0	0	19		0	0	0	9		0	0	0	9		0	0	0	19	Northeast	Al Meslih (Al-Sha'b)	
0	0	0	15		0	0	0	9		0	0	0	9		0	0	0	15	Northeast	Al Dabish	
0	0	0	12		0	0	0	1		0	0	0	1		0	0	0	12	North	Al Dalim	
0	0	0	14		0	0	0	1		0	0	0	1		0	0	0	14	North	Al-Sharman	
0	0	0	15		0	0	0	2		0	0	0	2		0	0	0	15	North	Al-Khashnaa	

## Geographical data at the populated area level

The nearest city or village with a hospital				The nearest town or village that have a care center					The nearest town or village that have an education					Distance (Km) - type of road				Direction	Populated area	Emirate or governorate or municipality	
Distance (Km) - type of road				City or village	Distance (Km) - type of road				City or village	Distance (Km) - type of road				City or village	Distance (Km) - type of road						
Sea route	Rough	Easy	asphalt		Sea route	Rough	Easy	asphalt		Sea route	Rough	Easy	asphalt		Sea route	Rough	Easy				asphalt
0	0	0	16		0	0	0	4		0	0	0	4		0	0	0	16	North	Al-Etaf	
0	0	0	20		0	0	0	6		0	0	0	6		0	0	0	20	North	Al-Seif	
0	0	0	22		0	0	0	8		0	0	0	8		0	0	0	22	North	Al-Miz	
0	0	0	3		0	0	0	3		0	0	0	0		0	0	0	3	East	Al-Basrah	
0	0	0	5		0	0	0	5		0	0	0	5		0	0	0	5	East	Al-Njayib	
0	0	0	8		0	0	0	8		0	0	0	8		0	0	0	8	East	Al Bahir	
0	0	0	5		0	0	0	5		0	0	0	5		0	0	0	5	East	Al fatis	
0	0	0	2		0	0	0	2		0	0	0	2		0	0	0	2	Southeast	Aqiqah	
0	0	0	3		0	0	0	3		0	0	0	3		0	0	0	3	Southeast	Al-Irq	
0	0	0	5		0	0	0	5		0	0	0	5		0	0	0	5	Southeast	Al-Mehjar	

Table (33 - 460 )

## Geographical data at the populated area level

The nearest city or village with a hospital				The nearest town or village that have a care center					The nearest town or village that have an education					Distance (Km) - type of road				Direction	Populated area	Emirate or governorate or municipality	
Distance (Km) - type of road				City or village	Distance (Km) - type of road				City or village	Distance (Km) - type of road				City or village	Distance (Km) - type of road						
Sea route	Rough	Easy	asphalt		Sea route	Rough	Easy	asphalt		Sea route	Rough	Easy	asphalt		Sea route	Rough	Easy				asphalt
0	0	0	8		0	0	0	8		0	0	0	8		0	0	0	8	South	Al Munis	
0	0	0	2		0	0	0	2		0	0	0	2		0	0	0	2	South	Al-Tawil	
0	0	0	8		0	0	0	8		0	0	0	8		0	0	0	8	South	Ibn Khamis	
0	0	0	4		0	0	0	4		0	0	0	4		0	0	0	4	South	Al Shemakh	
0	0	0	6		0	0	0	6		0	0	0	6		0	0	0	6	South	Al Hariz	
0	0	0	10		0	0	0	10		0	0	0	1		0	0	0	10	South	Al Matir	
0	0	0	8		0	0	0	8		0	0	0	2		0	0	0	8	South	Al Jahim	
0	0	0	7		0	0	0	7		0	0	0	2		0	0	0	7	South	Al Ja'danah	
0	0	0	8		0	0	0	8		0	0	0	1		0	0	0	8	South	Al hif (Al-Wasat)	
0	0	0	10		0	0	0	10		0	0	0	1		0	0	0	10	South	Al Majla	

## Geographical data at the populated area level

The nearest city or village with a hospital				The nearest town or village that have a care center					The nearest town or village that have an education					Distance (Km) - type of road				Direction	Populated area	Emirate or governorate or municipality	
Distance (Km) - type of road				City or village	Distance (Km) - type of road				City or village	Distance (Km) - type of road				City or village	Distance (Km) - type of road						
Sea route	Rough	Easy	asphalt		Sea route	Rough	Easy	asphalt		Sea route	Rough	Easy	asphalt		Sea route	Rough	Easy				asphalt
0	0	0	17		0	0	0	17		0	0	0	4		0	0	0	17	South	Al Sam'ah (Al Abdullah)	
0	0	0	17		0	0	0	17		0	0	0	1		0	0	0	17	South	Al Mesfawah	
0	0	0	18		0	0	0	18		0	0	0	4		0	0	0	18	Southwest	Al Khamis	
0	0	0	12		0	0	0	12		0	0	0	0		0	0	0	12	South	Al-Qarwat	
0	0	0	10		0	0	0	10		0	0	0	2		0	0	0	10	South	Al Hut	
0	0	0	9		0	0	0	8		0	0	0	1		0	0	0	9	South	Al Lusah	
0	0	0	8		0	0	0	8		0	0	0	5		0	0	0	8	South	Al Bahir	
0	0	0	7		0	0	0	5		0	0	0	4		0	0	0	7	Southeast	Al Atif	
0	0	0	10		0	0	0	10		0	0	0	0		0	0	0	10	South	Al-Jaz'ah	
0	0	0	23		0	0	0	7		0	0	0	1		0	0	0	23	South	Al fadel (Al Zohrah)	

Table (33 - 462 )

## Geographical data at the populated area level

The nearest city or village with a hospital				The nearest town or village that have a care center					The nearest town or village that have an education					Distance (Km) - type of road				Direction	Populated area	Emirate or governorate or municipality	
Distance (Km) - type of road				City or village	Distance (Km) - type of road				City or village	Distance (Km) - type of road				City or village	Distance (Km) - type of road						
Sea route	Rough	Easy	asphalt		Sea route	Rough	Easy	asphalt		Sea route	Rough	Easy	asphalt		Sea route	Rough	Easy				asphalt
0	0	0	25		0	0	0	7		0	0	0	2		0	0	0	25	South	Al deshan	
0	0	0	22		0	0	0	7		0	0	0	1		0	0	0	22	South	Al Meslih	
0	0	0	21		0	0	0	10		0	0	0	2		0	0	0	21	South	Al Meflih (Al Emran)	
0	0	0	20		0	0	0	7		0	0	0	1		0	0	0	20	South	Al Bu Hisha	
0	0	0	9		0	0	0	4		0	0	0	4		0	0	0	9	Southeast	Al Basbaa	
0	0	0	7		0	0	0	4		0	0	0	4		0	0	0	7	South	Al Saleh bin Raqi'	
0	0	0	8		0	0	0	4		0	0	0	4		0	0	0	8	Southeast	Al Salam	
0	0	0	7		0	0	0	4		0	0	0	4		0	0	0	7	Southeast	Al Asy	
0	0	0	10		0	0	0	4		0	0	0	4		0	0	0	10	Southeast	Al Jerad	
0	0	0	12		0	0	0	0		0	0	0	0		0	0	0	12	Southeast	Al-Oran	

## Geographical data at the populated area level

The nearest city or village with a hospital				The nearest town or village that have a care center					The nearest town or village that have an education					Distance (Km) - type of road				Direction	Populated area	Emirate or governorate or municipality	
Distance (Km) - type of road				City or village	Distance (Km) - type of road				City or village	Distance (Km) - type of road				City or village	Distance (Km) - type of road						
Sea route	Rough	Easy	asphalt		Sea route	Rough	Easy	asphalt		Sea route	Rough	Easy	asphalt		Sea route	Rough	Easy				asphalt
0	0	0	15		0	0	0	1		0	0	0	1		0	0	0	15	Southeast	Al-Kharj	
0	0	0	17		0	0	0	1		0	0	0	1		0	0	0	17	Southeast	Al Mas'ud	
0	0	0	20		0	0	0	1		0	0	0	1		0	0	0	20	South	Al Khadirah	
0	0	0	18		0	0	0	1		0	0	0	1		0	0	0	18	South	Al Mejlib	
0	0	0	17		0	0	0	1		0	0	0	1		0	0	0	17	South	Al Ali bin Ali (Al Sawdaa)	
0	0	0	15		0	0	0	1		0	0	0	0		0	0	0	15	South	Al jahlan	
0	0	0	15		0	0	0	4		0	0	0	1		0	0	0	15	South	Al Al-Baq'aa	
0	0	0	19		0	0	0	4		0	0	0	1		0	0	0	19	South	As Safraa	
0	0	0	20		0	0	0	2		0	0	0	0		0	0	0	20	South	Al Al-Hemry	
0	0	0	18		0	0	0	5		0	0	0	0		0	0	0	18	South	Al Howayj	

## Geographical data at the populated area level

The nearest city or village with a hospital				The nearest town or village that have a care center					The nearest town or village that have an education					Distance (Km) - type of road				Direction	Populated area	Emirate or governorate or municipality	
Distance (Km) - type of road				City or village	Distance (Km) - type of road				City or village	Distance (Km) - type of road				City or village	Distance (Km) - type of road						
Sea route	Rough	Easy	asphalt		Sea route	Rough	Easy	asphalt		Sea route	Rough	Easy	asphalt		Sea route	Rough	Easy				asphalt
0	0	0	15		0	0	0	5		0	0	0	1		0	0	0	15	South	Al Shamekh	
0	0	0	22		0	0	0	5		0	0	0	1		0	0	0	22	South	Al Eifah	
0	0	0	25		0	0	0	25		0	0	0	0		0	0	0	25	South	Al-Daff'ah	
0	0	0	29		0	0	0	10		0	0	0	4		0	0	0	29	South	Merhid	
0	0	0	35		0	0	0	15		0	0	0	10		0	0	0	35	South	Al-Jamid	
0	0	0	20		0	0	0	8		0	0	0	5		0	0	0	20	South	Al-Aqibah	
0	0	0	27		0	0	0	15		0	0	0	2		0	0	0	27	Southwest	Al-Darib	
0	0	0	16		0	0	0	16		0	0	0	0		0	0	0	16	South	Al-Manamah	
0	0	0	30		0	0	0	17		0	0	0	5		0	0	0	30	South	Sheibah Masurah	
0	0	0	60		0	0	0	1		0	0	0	0		0	0	0	60	South	Al-Hajib	

## Geographical data at the populated area level

The nearest city or village with a hospital				City or village	The nearest town or village that have a care center				City or village	The nearest town or village that have an education				City or village	Distance (Km) - type of road				Direction	Populated area	Emirate or governorate or municipality
Distance (Km) - type of road					Distance (Km) - type of road					Distance (Km) - type of road											
Sea route	Rough	Easy	asphalt		Sea route	Rough	Easy	asphalt		Sea route	Rough	Easy	asphalt		Sea route	Rough	Easy	asphalt			
0	0	0	55		0	0	0	5		0	0	0	5		0	0	0	55	South	Ar Rahwah	
0	0	0	50		0	0	0	10		0	0	0	10		0	0	0	50	South	Dab'	
0	0	0	60		0	0	0	1		0	0	0	1		0	0	0	60	South	Al-Ma'qer	
0	0	0	54		0	0	0	6		0	0	0	6		0	0	0	54	South	Ghaman	
0	0	0	50		0	0	0	20		0	0	0	10		0	0	0	50	South	Al Khanq	
0	0	0	50		0	0	0	10		0	0	0	10		0	0	0	50	South	Al Rasd	
0	0	0	65		0	0	0	5		0	0	0	5		0	0	0	65	South	As Sarrar	
0	0	0	70		0	0	0	10		0	0	0	10		0	0	0	70	South	Al-Jarb	
0	0	0	73		0	0	0	13		0	0	0	13		0	0	0	73	South	Al-Selah	
0	0	0	60		0	0	0	0		0	0	0	1		0	0	0	60	South	Al-Wajah	



Table (33 - 466 )

## Geographical data at the populated area level

The nearest city or village with a hospital				The nearest town or village that have a care center					The nearest town or village that have an education					Distance (Km) - type of road				Direction	Populated area	Emirate or governorate or municipality	
Distance (Km) - type of road				City or village	Distance (Km) - type of road				City or village	Distance (Km) - type of road				City or village	Distance (Km) - type of road						
Sea route	Rough	Easy	asphalt		Sea route	Rough	Easy	asphalt		Sea route	Rough	Easy	asphalt		Sea route	Rough	Easy				asphalt
0	0	0	60		0	0	0	1		0	0	0	1		0	0	0	60	South	Al-Saqyah	
0	0	0	55		0	0	0	5		0	0	0	5		0	0	0	55	South	Al-Wagherah	
0	0	0	40		0	0	0	20		0	0	0	20		0	0	0	40	South	Al-Mazreh	
0	0	0	45		0	0	0	6	Al Refgha	0	0	0	3		0	0	0	45	East	Al-Sha'irah	
0	0	0	45		0	0	0	3	Al Refgha	0	0	0	3		0	0	0	45	East	Al-Irq	
0	0	0	44		0	0	0	4	Al Refgha	0	0	0	3		0	0	0	44	East	Al-Hany	
0	0	0	45		0	0	0	4	Al Refgha	0	0	0	3		0	0	0	45	East	Al-Ayshah (Al-Sai'dah)	
0	0	0	25		0	0	0	5	Al Refgha	0	0	0	22		0	0	0	25	East	Al-Sedr	
0	0	0	38		0	0	0	5	Al Refgha	0	0	0	10		0	0	0	38	East	Al Attf	
0	0	0	40		0	0	0	6	Al Refgha	0	0	0	10		0	0	0	40	East	Al Fari'	

Table (33 - 467 )

## Geographical data at the populated area level

The nearest city or village with a hospital				The nearest town or village that have a care center					The nearest town or village that have an education					Distance (Km) - type of road				Direction	Populated area	Emirate or governorate or municipality	
Distance (Km) - type of road				City or village	Distance (Km) - type of road				City or village	Distance (Km) - type of road				City or village	Distance (Km) - type of road						
Sea route	Rough	Easy	asphalt		Sea route	Rough	Easy	asphalt		Sea route	Rough	Easy	asphalt		Sea route	Rough	Easy				asphalt
0	0	0	23		0	0	0	23		0	0	0	0		0	0	0	23	East	Al Der' (Al-Wathlah)	
0	0	0	33		0	0	0	10	Al Refgha	0	0	0	1		0	0	0	33	East	Al-Shi'b Al-Abyed	
0	0	0	34		0	0	0	3	Al Refgha	0	0	0	1		0	0	0	34	East	Al-Qara Al-Bertan	
0	0	0	36		0	0	0	4	Al Refgha	0	0	0	5		0	0	0	36	East	Irq Al-Harith	
0	0	0	15		0	0	0	15		0	0	0	15		0	0	0	15	Southeast	Al Hajlah	
0	0	0	29		0	0	0	18		0	0	0	18		0	0	0	29	Southeast	Bir Aqq	
0	0	0	31		0	0	0	31		0	0	0	0		0	0	0	31	Southwest	Qard	
0	0	0	33		0	0	0	33		0	0	0	0		0	0	0	33	Southwest	Mabterah	
0	0	0	33		0	0	0	33		0	0	0	2		0	0	0	33	Southwest	Da'n	
0	0	0	17		0	0	0	6	Al Refgha	0	0	0	6	Al Refgha	0	0	0	17	East	Al-Mansaher	

## Geographical data at the populated area level

The nearest city or village with a hospital				The nearest town or village that have a care center					The nearest town or village that have an education					Distance (Km) - type of road				Direction	Populated area	Emirate or governorate or municipality	
Distance (Km) - type of road				City or village	Distance (Km) - type of road				City or village	Distance (Km) - type of road				City or village	Distance (Km) - type of road						
Sea route	Rough	Easy	asphalt		Sea route	Rough	Easy	asphalt		Sea route	Rough	Easy	asphalt		Sea route	Rough	Easy				asphalt
0	0	0	45		0	0	0	45		0	0	0	15		0	0	0	45	South	Al-Raba'ah	
0	0	0	12		0	0	0	12		0	0	0	12		0	0	0	12	East	Mahjer Al-Najayib	
0	0	0	10		0	0	0	10		0	0	0	10		0	0	0	10	Northeast	Samnah Madarih	
0	0	0	35		0	0	0	13		0	0	0	13		0	0	0	35	South	Al Far'	
0	0	0	12		0	0	0	12		0	0	0	12		0	0	0	12	West	Al-Zafrah	

The sixteenth services guide 2017\_Region Aseer

Table (34 - 1 )

## Educational services at the populated area level

## Kindergarten school

Kindergarten- Special education						Kindergarten- International						Private kindergarten						Public kindergarten						Gender	Populated area	Emirate or governorate or municipality
Number						Number						Number						Number								
Rented buildings	Owned buildings	Teachers/females	Students	Classes	Schools	Rented buildings	Owned buildings	Teachers/females	Students	Classes	Schools	Rented buildings	Owned buildings	Teachers/females	Students	Classes	Schools	Rented buildings	Owned buildings	Teachers/females	Students	Classes	Schools			
0	0	0	0	0	0	1	0	18	102	10	1	8	4	97	318	69	12	13	12	177	585	110	25	Males - Females	Abha	Abha
0	0	0	0	0	0	0	0	0	0	0	0	0	0	0	0	0	0	0	1	3	20	3	1	Males - Females	Al Mashraq, Harbah, and	Sawda
0	0	0	0	0	0	0	0	0	0	0	0	0	0	0	0	0	0	0	1	4	35	3	1	Males - Females	Al Atuf (Sabh)	Billahmar
0	0	0	0	0	0	0	0	0	0	0	0	0	0	0	0	0	0	0	1	3	30	2	1	Males - Females	Al Abid	Billahmar
0	0	0	0	0	0	0	0	0	0	0	0	0	0	0	0	0	0	1	0	5	7	6	1	Males - Females	Al Qaz'	Ash Sha'f
0	0	0	0	0	0	0	0	0	0	0	0	0	0	0	0	0	0	1	0	6	21	2	1	Males - Females	Mandermaryyah	Marba
0	0	0	0	0	0	0	0	0	0	0	0	0	0	0	0	0	0	1	0	3	1	4	1	Males - Females	Tihan	Tabab
0	0	0	0	0	0	0	0	0	0	0	0	0	0	0	0	0	0	0	2	11	57	6	2	Males - Females	Al Ithnayn	Billasmar
0	0	0	0	0	0	0	0	0	0	0	0	0	0	0	0	0	0	0	1	4	21	2	1	Males - Females	Al-Darbin	Al Mawain
0	0	0	0	0	0	0	0	0	0	0	0	0	0	0	0	0	0	1	0	1	14	3	1	Males - Females	Al Qahma	Al Qahma
0	0	0	0	0	0	0	0	0	0	0	0	0	0	0	0	0	0	0	1	2	18	2	1	Males - Females	Jazm	Bayhan
0	0	0	0	0	0	0	0	0	0	0	0	0	0	0	0	0	0	0	1	4	32	3	1	Males - Females	Al-Qashi'	Hwraa Billasmar
0	0	0	0	0	0	0	0	0	0	0	0	0	0	0	0	0	0	1	0	4	33	2	1	Males - Females	Al Hawata	Alerain
0	0	0	0	0	0	5	4	80	921	82	9	8	1	67	272	80	9	5	15	163	320	153	20	Males - Females	Khamis Mushait	Khamis Mushayt
0	0	0	0	0	0	0	0	0	0	0	0	0	0	0	0	0	0	0	1	7	5	4	1	Males - Females	Al Yi'la	Tendaha
0	0	0	0	0	0	0	0	0	0	0	0	0	0	0	0	0	0	0	1	0	1	3	1	Males - Females	Ghithan	Tendaha
0	0	0	0	0	0	0	0	0	0	0	0	0	0	0	0	0	0	0	1	8	26	6	1	Males - Females	Al-Rashdaa	Wadi Ibn Hashibl
0	0	0	0	0	0	0	0	0	0	0	0	0	0	0	0	0	0	0	1	9	57	4	1	Males - Females	Umm Khialah (Rawdan Al-	Wadi Ibn Hashibl
0	0	0	0	0	0	0	0	0	0	0	0	0	0	0	0	0	0	0	1	9	25	7	1	Males - Females	Khaiber Al-Janoub	Khaiber Al-Janoub

The sixteenth services guide 2017\_Region Aseer

Table (34 - 2 )

## Educational services at the populated area level

## Kindergarten school

Kindergarten- Special education						Kindergarten- International						Private kindergarten						Public kindergarten						Gender	Populated area	Emirate or governorate or municipality
Number						Number						Number						Number								
Rented buildings	Owned buildings	Teachers/females	Students	Classes	Schools	Rented buildings	Owned buildings	Teachers/females	Students	Classes	Schools	Rented buildings	Owned buildings	Teachers/females	Students	Classes	Schools	Rented buildings	Owned buildings	Teachers/females	Students	Classes	Schools			
0	0	0	0	0	0	0	0	0	0	0	0	0	0	0	0	0	0	0	1	6	18	3	1	Males - Females	Barim Al-Salil	Khaiber Al-Janoub
0	0	0	0	0	0	0	0	0	0	0	0	0	0	0	0	0	0	1	0	6	34	3	1	Males - Females	Athb	Khaiber Al-Janoub
0	0	0	0	0	0	0	0	0	0	0	0	0	0	0	0	0	0	1	0	2	8	2	1	Males - Females	Al Hufayr	Al Hufayr
0	0	0	0	0	0	0	0	0	0	0	0	0	0	0	0	0	0	0	1	2	12	1	1	Males - Females	Al-Himah	Al-Himah
0	0	0	0	0	0	0	0	0	0	0	0	0	0	0	0	0	0	1	0	6	13	4	1	Males - Females	Tbsh'ah	Al-Himah
0	0	0	0	0	0	0	0	0	0	0	0	0	0	0	0	0	0	0	1	6	13	3	1	Males - Females	Reghwah	As Sefia
0	0	0	0	0	0	1	1	9	139	9	2	4	2	22	135	21	6	3	14	126	787	87	17	Males - Females	Bisha	Bishah
0	0	0	0	0	0	0	0	0	0	0	0	0	0	0	0	0	0	0	1	5	15	3	1	Males - Females	Managers	Bishah
0	0	0	0	0	0	0	0	0	0	0	0	0	0	0	0	0	0	0	2	8	19	8	2	Males - Females	Al Negea'	Al Negea'
0	0	0	0	0	0	0	0	0	0	0	0	0	0	0	0	0	0	0	1	6	19	4	1	Males - Females	Al-Rutaytaa	Al Negea'
0	0	0	0	0	0	0	0	0	0	0	0	0	0	0	0	0	0	1	0	1	7	3	1	Males - Females	Al Rofaya'	Al Negea'
0	0	0	0	0	0	0	0	0	0	0	0	0	0	0	0	0	0	0	1	7	11	5	1	Males - Females	Al-Shaqiqah	Al Negea'
0	0	0	0	0	0	0	0	0	0	0	0	0	0	0	0	0	0	1	0	5	23	3	1	Males - Females	Al Hazemi	Al Hazemi
0	0	0	0	0	0	0	0	0	0	0	0	0	0	0	0	0	0	0	1	5	16	3	1	Males - Females	Al-Majma'ah	Al Hazemi
0	0	0	0	0	0	0	0	0	0	0	0	0	0	0	0	0	0	0	1	1	36	6	1	Males - Females	Al-Baqirah	Al Hazemi
0	0	0	0	0	0	0	0	0	0	0	0	0	0	0	0	0	0	0	1	7	85	4	1	Males - Females	Al-Shat	Al Hazemi
0	0	0	0	0	0	0	0	0	0	0	0	0	0	0	0	0	0	0	1	4	31	4	1	Males - Females	Samkh	Samkh
0	0	0	0	0	0	0	0	0	0	0	0	0	0	0	0	0	0	2	0	12	21	6	2	Males - Females	Al-Jehrah (Al-Hafirah)	Samkh
0	0	0	0	0	0	0	0	0	0	0	0	0	0	0	0	0	0	0	1	7	26	4	1	Males - Females	Al-Makhram	Al Thenieah

The sixteenth services guide 2017\_Region Aseer

Table (34 - 3 )

## Educational services at the populated area level

## Kindergarten school

Kindergarten- Special education						Kindergarten- International						Private kindergarten						Public kindergarten						Gender	Populated area	Emirate or governorate or municipality
Number						Number						Number						Number								
Rented buildings	Owned buildings	Teachers/females	Students	Classes	Schools	Rented buildings	Owned buildings	Teachers/females	Students	Classes	Schools	Rented buildings	Owned buildings	Teachers/females	Students	Classes	Schools	Rented buildings	Owned buildings	Teachers/females	Students	Classes	Schools			
0	0	0	0	0	0	0	0	0	0	0	0	0	0	0	0	0	0	0	1	6	32	4	1	Males - Females	Shadiq New Scheme	Al Thenieah
0	0	0	0	0	0	0	0	0	0	0	0	0	0	0	0	0	0	0	1	6	19	3	1	Males - Females	The New Al-Ghadnah	Al Thenieah
0	0	0	0	0	0	0	0	0	0	0	0	0	0	0	0	0	0	0	1	3	15	2	1	Males - Females	Al-JU'BAH	Al Jumuah
0	0	0	0	0	0	0	0	0	0	0	0	0	0	0	0	0	0	1	0	4	61	4	1	Males - Females	Al-Bahim (Al-Hisn)	Wadi Tarj
0	0	0	0	0	0	0	0	0	0	0	0	0	0	0	0	0	0	1	0	7	30	6	1	Males - Females	Al Junainah	Al Junainah
0	0	0	0	0	0	0	0	0	0	0	0	0	0	0	0	0	0	0	1	6	16	3	1	Males - Females	Al-Qubaa (Al-Najd)	Al Quba'a
0	0	0	0	0	0	0	0	0	0	0	0	0	0	0	0	0	0	0	1	2	24	4	1	Males - Females	Al Dahw	Al Dahw
0	0	0	0	0	0	0	0	0	0	0	0	0	0	0	0	0	0	0	1	4	28	4	1	Males - Females	Mahr	Mahr
0	0	0	0	0	0	0	0	0	0	0	0	0	0	0	0	0	0	0	1	4	6	3	1	Males - Females	Mahd Al-Fayd	Mahr
0	0	0	0	0	0	0	0	0	0	0	0	0	0	0	0	0	0	0	1	2	13	3	1	Males - Females	Juyub Al-Ghafarat	Mahr
0	0	0	0	0	0	0	0	0	0	0	0	0	0	0	0	0	0	0	1	6	12	4	1	Males - Females	Wa'er	King Fahad Dam
0	0	0	0	0	0	0	0	0	0	0	0	0	0	0	0	0	0	0	1	6	18	4	1	Males - Females	Al-Hifah	King Fahad Dam
0	0	0	0	0	0	0	0	0	0	0	0	0	0	0	0	0	0	0	1	4	12	4	1	Males - Females	Arman	King Fahad Dam
0	0	0	0	0	0	0	0	0	0	0	0	0	0	0	0	0	0	0	1	5	18	4	1	Males - Females	Al Sour	Sour
0	0	0	0	0	0	0	0	0	0	0	0	0	0	0	0	0	0	1	0	1	10	3	1	Males - Females	Al Attf	Al Attf
0	0	0	0	0	0	0	0	0	0	0	0	0	0	0	0	0	0	0	1	7	39	3	1	Males - Females	Al-Daylami	Al Attf
0	0	0	0	0	0	0	0	0	0	0	0	0	0	0	0	0	0	9	5	62	356	46	14	Males - Females	Al-Namas	An Namas
0	0	0	0	0	0	0	0	0	0	0	0	0	0	0	0	0	0	0	2	10	41	6	2	Males - Females	Al Al-Shaykhein and Al	Bani Amr
0	0	0	0	0	0	0	0	0	0	0	0	0	0	0	0	0	0	0	1	1	21	3	1	Males - Females	Al Al-Sena'	Bani Amr

The sixteenth services guide 2017\_Region Aseer

Table (34 - 4 )

## Educational services at the populated area level

## Kindergarten school

Kindergarten- Special education						Kindergarten- International						Private kindergarten						Public kindergarten						Gender	Populated area	Emirate or governorate or municipality
Number						Number						Number						Number								
Rented buildings	Owned buildings	Teachers/females	Students	Classes	Schools	Rented buildings	Owned buildings	Teachers/females	Students	Classes	Schools	Rented buildings	Owned buildings	Teachers/females	Students	Classes	Schools	Rented buildings	Owned buildings	Teachers/females	Students	Classes	Schools			
0	0	0	0	0	0	0	0	0	0	0	0	0	0	0	0	0	0	0	1	1	8	2	1	Males - Females	Maslamah	Zeid Valley
0	0	0	0	0	0	0	0	0	0	0	0	1	0	7	58	7	1	5	1	37	50	23	6	Males - Females	Muhayil	Muhayil
0	0	0	0	0	0	0	0	0	0	0	0	0	0	0	0	0	0	1	0	5	55	3	1	Males - Females	Al-Arid	Muhayil
0	0	0	0	0	0	0	0	0	0	0	0	0	0	0	0	0	0	1	0	6	70	3	1	Males - Females	Al-Hajib	Muhayil
0	0	0	0	0	0	0	0	0	0	0	0	0	0	0	0	0	0	1	0	2	12	3	1	Males - Females	Al-Sha'thaa	Muhayil
0	0	0	0	0	0	0	0	0	0	0	0	0	0	0	0	0	0	0	1	2	15	1	1	Males - Females	Al-Keds	Muhayil
0	0	0	0	0	0	0	0	0	0	0	0	0	0	0	0	0	0	1	0	5	65	3	1	Males - Females	Alhodn	Muhayil
0	0	0	0	0	0	0	0	0	0	0	0	0	0	0	0	0	0	1	0	3	55	2	1	Males - Females	Rahbah Al-Haqw	Muhayil
0	0	0	0	0	0	0	0	0	0	0	0	0	0	0	0	0	0	1	0	4	16	3	1	Males - Females	Al-Jahayif	Muhayil
0	0	0	0	0	0	0	0	0	0	0	0	0	0	0	0	0	0	1	0	3	44	3	1	Males - Females	Qena	Qena
0	0	0	0	0	0	0	0	0	0	0	0	0	0	0	0	0	0	1	0	4	16	2	1	Males - Females	Al-Sharaf (Ghafлах)	Qena
0	0	0	0	0	0	0	0	0	0	0	0	0	0	0	0	0	0	0	1	1	12	1	1	Males - Females	Al Hadbah	Qena
0	0	0	0	0	0	0	0	0	0	0	0	0	0	0	0	0	0	1	0	5	38	2	1	Males - Females	Al-Sharjah	Qena
0	0	0	0	0	0	0	0	0	0	0	0	0	0	0	0	0	0	1	0	2	6	2	1	Males - Females	Al Hadbah	Qena
0	0	0	0	0	0	0	0	0	0	0	0	0	0	0	0	0	0	1	1	6	5	10	2	Males - Females	Bahr Abu Sukaynah	Bahr Abu Sukaynah
0	0	0	0	0	0	0	0	0	0	0	0	0	0	0	0	0	0	1	0	3	9	2	1	Males - Females	Sola	Bahr Abu Sukaynah
0	0	0	0	0	0	0	0	0	0	0	0	0	0	0	0	0	0	1	0	4	5	3	1	Males - Females	Khamis Matir	Tuhamat Billasmar and
0	0	0	0	0	0	0	0	0	0	0	0	0	0	0	0	0	0	0	1	2	1	2	1	Males - Females	Al-Qwa'id	Tuhamat Billasmar and
0	0	0	0	0	0	0	0	0	0	0	0	0	0	0	0	0	0	1	0	5	9	3	1	Males - Females	Hamid	Hamid Alalayah

The sixteenth services guide 2017\_Region Aseer

Table (34 - 5 )

## Educational services at the populated area level

## Kindergarten school

Kindergarten- Special education						Kindergarten- International						Private kindergarten						Public kindergarten						Gender	Populated area	Emirate or governorate or municipality
Number						Number						Number						Number								
Rented buildings	Owned buildings	Teachers/females	Students	Classes	Schools	Rented buildings	Owned buildings	Teachers/females	Students	Classes	Schools	Rented buildings	Owned buildings	Teachers/females	Students	Classes	Schools	Rented buildings	Owned buildings	Teachers/females	Students	Classes	Schools			
0	0	0	0	0	0	0	0	0	0	0	0	0	0	0	0	0	0	2	0	17	52	9	2	Males - Females	Sarat Ubaida	Sarat Abidah
0	0	0	0	0	0	0	0	0	0	0	0	0	0	0	0	0	0	1	0	4	23	3	1	Males - Females	Al-Qanbah	Sarat Abidah
0	0	0	0	0	0	0	0	0	0	0	0	0	0	0	0	0	0	1	0	3	11	4	1	Males - Females	Al Wahabah	Sarat Abidah
0	0	0	0	0	0	0	0	0	0	0	0	0	0	0	0	0	0	1	0	4	10	3	1	Males - Females	Ar-Rass	Al Jawah
0	0	0	0	0	0	0	0	0	0	0	0	0	0	0	0	0	0	0	1	5	17	5	1	Males - Females	Al Attf	Al Jawah
0	0	0	0	0	0	0	0	0	0	0	0	0	0	0	0	0	0	1	0	3	3	2	1	Males - Females	Al-Zawyah	Al Jawah
0	0	0	0	0	0	0	0	0	0	0	0	0	0	0	0	0	0	1	0	4	14	3	1	Males - Females	Alerqain	Alerqain
0	0	0	0	0	0	0	0	0	0	0	0	0	0	0	0	0	0	0	1	2	6	3	1	Males - Females	Al-Hariqah	Alerqain
0	0	0	0	0	0	0	0	0	0	0	0	0	0	0	0	0	0	1	0	2	7	3	1	Males - Females	Wadi Al-jawf	Jouf Al Mouamr
0	0	0	0	0	0	0	0	0	0	0	0	0	0	0	0	0	0	1	0	4	6	3	1	Males - Females	Mukhatt Al-Asran	Al Asran
0	0	0	0	0	0	0	0	0	0	0	0	0	0	0	0	0	0	1	0	1	17	3	1	Males - Females	Al Belhy	Al Asran
0	0	0	0	0	0	0	0	0	0	0	0	0	0	0	0	0	0	1	0	3	5	2	1	Males - Females	Al-Darwish	Al Asran
0	0	0	0	0	0	0	0	0	0	0	0	0	0	0	0	0	0	1	0	3	9	2	1	Males - Females	Al Obaydiyah	Sabt Bani Beshr
0	0	0	0	0	0	0	0	0	0	0	0	0	0	0	0	0	0	0	1	3	18	3	1	Males - Females	Al Al-Khalf	Sabt Bani Beshr
0	0	0	0	0	0	0	0	0	0	0	0	0	0	0	0	0	0	1	0	4	11	2	1	Males - Females	Al-Jahmah	Sabt Bani Beshr
0	0	0	0	0	0	0	0	0	0	0	0	0	0	0	0	0	0	0	1	2	3	2	1	Males - Females	Al-Arquq	'Eyn Al Luway
0	0	0	0	0	0	0	0	0	0	0	0	0	0	0	0	0	0	1	1	17	49	8	2	Males - Females	Tathlith	Tathlith
0	0	0	0	0	0	0	0	0	0	0	0	0	0	0	0	0	0	1	0	4	13	4	1	Males - Females	Al-Rakah	Tathlith
0	0	0	0	0	0	0	0	0	0	0	0	0	0	0	0	0	0	0	1	3	16	3	1	Males - Females	Al Amoah	Al Amoah

The sixteenth services guide 2017\_Region Aseer



Table (34 - 6 )

## Educational services at the populated area level

## Kindergarten school

Kindergarten- Special education						Kindergarten- International						Private kindergarten						Public kindergarten						Gender	Populated area	Emirate or governorate or municipality
Number						Number						Number						Number								
Rented buildings	Owned buildings	Teachers/females	Students	Classes	Schools	Rented buildings	Owned buildings	Teachers/females	Students	Classes	Schools	Rented buildings	Owned buildings	Teachers/females	Students	Classes	Schools	Rented buildings	Owned buildings	Teachers/females	Students	Classes	Schools			
0	0	0	0	0	0	0	0	0	0	0	0	0	0	0	0	0	0	0	1	4	6	3	1	Males - Females	Al Qirah	Al Qirah
0	0	0	0	0	0	0	0	0	0	0	0	0	0	0	0	0	0	1	0	3	10	3	1	Males - Females	Raghwan	Al Hamdah
0	0	0	0	0	0	0	0	0	0	0	0	0	0	0	0	0	0	1	0	2	24	4	1	Males - Females	Al-Mustawiyah	Jash
0	0	0	0	0	0	0	0	0	0	0	0	0	0	0	0	0	0	0	1	2	5	3	1	Males - Females	Amaer Aal Humaidan	Amaer Aal Humaidan
0	0	0	0	0	0	0	0	0	0	0	0	0	0	0	0	0	0	0	1	0	4	1	1	Males - Females	Al-Rahwah (Ajajah)	Ar Rahwa
0	0	0	0	0	0	0	0	0	0	0	0	0	0	0	0	0	0	1	0	9	42	5	1	Males - Females	Al-She'bayn	Rijal Al Ma
0	0	0	0	0	0	0	0	0	0	0	0	0	0	0	0	0	0	0	1	1	9	1	1	Males - Females	Jaz'ah Al-Aws	Rijal Al Ma
0	0	0	0	0	0	0	0	0	0	0	0	0	0	0	0	0	0	1	0	8	22	4	1	Males - Females	Al-Jarf Al-jadid (manqash)	Rijal Al Ma
0	0	0	0	0	0	0	0	0	0	0	0	0	0	0	0	0	0	1	0	8	31	4	1	Males - Females	Sam'a (Al-Jandalah)	Rijal Al Ma
0	0	0	0	0	0	0	0	0	0	0	0	0	0	0	0	0	0	1	0	6	11	3	1	Males - Females	Zahrah Al-Rawhaa	Rijal Al Ma
0	0	0	0	0	0	0	0	0	0	0	0	0	0	0	0	0	0	1	0	6	65	4	1	Males - Females	Al-Batilah	Rijal Al Ma
0	0	0	0	0	0	0	0	0	0	0	0	0	0	0	0	0	0	0	1	4	14	3	1	Males - Females	Thaluth Haswah	Hiswah
0	0	0	0	0	0	0	0	0	0	0	0	0	0	0	0	0	0	1	0	5	9	3	1	Males - Females	Al Jurain	Hiswah
0	0	0	0	0	0	0	0	0	0	0	0	0	0	0	0	0	0	1	0	7	11	4	1	Males - Females	Habeel	Habeel
0	0	0	0	0	0	0	0	0	0	0	0	0	0	0	0	0	0	1	0	2	12	3	1	Males - Females	Thaluth Rim	Habeel
0	0	0	0	0	0	0	0	0	0	0	0	0	0	0	0	0	0	1	0	5	31	4	1	Males - Females	Al Haridhah	Al Haridhah
0	0	0	0	0	0	0	0	0	0	0	0	0	0	0	0	0	0	1	0	2	4	1	1	Males - Females	Al-Masmour	Al Haridhah
0	0	0	0	0	0	0	0	0	0	0	0	0	0	0	0	0	0	0	1	2	18	4	1	Males - Females	Al-Jabhaa	Rawam
0	0	0	0	0	0	0	0	0	0	0	0	1	1	13	51	15	2	1	2	28	365	16	3	Males - Females	Ahad Rafidah	Ahad Rufaydah

The sixteenth services guide 2017\_Region Aseer

Table (34 - 7 )

## Educational services at the populated area level

## Kindergarten school

Kindergarten- Special education						Kindergarten- International						Private kindergarten						Public kindergarten						Gender	Populated area	Emirate or governorate or municipality
Number						Number						Number						Number								
Rented buildings	Owned buildings	Teachers/females	Students	Classes	Schools	Rented buildings	Owned buildings	Teachers/females	Students	Classes	Schools	Rented buildings	Owned buildings	Teachers/females	Students	Classes	Schools	Rented buildings	Owned buildings	Teachers/females	Students	Classes	Schools			
0	0	0	0	0	0	0	0	0	0	0	0	0	0	0	0	0	0	0	1	9	33	7	1	Males - Females	Al-Wasat (Bni Wahb)	Al Wadeen
0	0	0	0	0	0	0	0	0	0	0	0	0	0	0	0	0	0	1	0	7	12	7	1	Males - Females	King Faysal Charity Town	Al Wadeen
0	0	0	0	0	0	0	0	0	0	0	0	0	0	0	0	0	0	1	0	1	1	2	1	Males - Females	Al Ghilan	Sha'f Jarma
0	0	0	0	0	0	0	0	0	0	0	0	0	0	0	0	0	0	0	3	19	23	10	3	Males - Females	Dhahran Al Janub	Zahran Al Janub
0	0	0	0	0	0	0	0	0	0	0	0	0	0	0	0	0	0	0	1	2	17	2	1	Males - Females	Al-Khadraa (Al-Anabis)	Al Faydh
0	0	0	0	0	0	0	0	0	0	0	0	0	0	0	0	0	0	2	1	27	125	18	3	Males - Females	Al-Ulya	Balqarn
0	0	0	0	0	0	0	0	0	0	0	0	0	0	0	0	0	0	1	1	9	11	8	2	Males - Females	Al Bashayer	Al Bashayer
0	0	0	0	0	0	0	0	0	0	0	0	0	0	0	0	0	0	0	1	3	17	3	1	Males - Females	Al Qadim	Al Bashayer
0	0	0	0	0	0	0	0	0	0	0	0	0	0	0	0	0	0	0	1	1	2	3	1	Males - Females	Qar Ajibah	Al Bashayer
0	0	0	0	0	0	0	0	0	0	0	0	0	0	0	0	0	0	0	1	4	3	3	1	Males - Females	Talala	Talala
0	0	0	0	0	0	0	0	0	0	0	0	0	0	0	0	0	0	1	0	7	14	5	1	Males - Females	Al Ezah	Afraa
0	0	0	0	0	0	0	0	0	0	0	0	0	0	0	0	0	0	1	1	7	19	6	2	Males - Females	Al-Gharsah	Khathaam
0	0	0	0	0	0	0	0	0	0	0	0	0	0	0	0	0	0	1	0	2	11	3	1	Males - Females	Qarn bin Saher	Bashout
0	0	0	0	0	0	0	0	0	0	0	0	0	0	0	0	0	0	0	1	3	8	3	1	Males - Females	Habil Shaiq	Bashout
0	0	0	0	0	0	0	0	0	0	0	0	0	0	0	0	0	0	1	0	2	26	3	1	Males - Females	Al-Habil (Dar Amer)	Bashout
0	0	0	0	0	0	0	0	0	0	0	0	0	0	0	0	0	0	0	1	3	5	3	1	Males - Females	Al-Hariqah	Bashout
0	0	0	0	0	0	0	0	0	0	0	0	0	0	0	0	0	0	1	0	5	33	4	1	Males - Females	Amim Al Salamah	Al Salamah
0	0	0	0	0	0	0	0	0	0	0	0	0	0	0	0	0	0	1	0	5	27	5	1	Males - Females	Za'mah and Al-Sanad	Shawas
0	0	0	0	0	0	0	0	0	0	0	0	0	0	0	0	0	0	0	1	6	15	2	1	Males - Females	Shaaf Blqarn Center	Shaaf Blqarn

The sixteenth services guide 2017\_Region Aseer

Table (34 - 8 )

## Educational services at the populated area level

## Kindergarten school

Kindergarten- Special education						Kindergarten- International						Private kindergarten						Public kindergarten						Gender	Populated area	Emirate or governorate or municipality
Number						Number						Number						Number								
Rented buildings	Owned buildings	Teachers/females	Students	Classes	Schools	Rented buildings	Owned buildings	Teachers/females	Students	Classes	Schools	Rented buildings	Owned buildings	Teachers/females	Students	Classes	Schools	Rented buildings	Owned buildings	Teachers/females	Students	Classes	Schools			
0	0	0	0	0	0	0	0	0	0	0	0	0	0	0	0	0	0	1	0	4	10	3	1	Males - Females	Al-Hitar	Al Shafaa
0	0	0	0	0	0	0	0	0	0	0	0	1	1	17	44	5	2	1	0	4	21	3	1	Males - Females	Almjardh	Al Majardah
0	0	0	0	0	0	0	0	0	0	0	0	0	0	0	0	0	0	1	0	3	17	4	1	Males - Females	Al-Sha'Bah (Al Mashy Bni	Al Majardah
0	0	0	0	0	0	0	0	0	0	0	0	0	0	0	0	0	0	0	1	2	14	1	1	Males - Females	Sha'B Ahmed (Al-Marwah)	Al Majardah
0	0	0	0	0	0	0	0	0	0	0	0	0	0	0	0	0	0	1	0	4	19	3	1	Males - Females	Habeel	Tharban
0	0	0	0	0	0	0	0	0	0	0	0	0	0	0	0	0	0	1	0	3	34	3	1	Males - Females	Al-Ahad	Uhod Tharban
0	0	0	0	0	0	0	0	0	0	0	0	0	0	0	0	0	0	1	0	3	39	3	1	Males - Females	Al-Wahtah	Khatbah
0	0	0	0	0	0	0	0	0	0	0	0	0	0	0	0	0	0	1	0	11	19	4	1	Males - Females	Fareah Tarib	Tarib
0	0	0	0	0	0	0	0	0	0	0	0	0	0	0	0	0	0	1	1	3	33	6	2	Males - Females	Alsabikhuh Aljadiduh	Al Subaykha
0	0	0	0	0	0	0	0	0	0	0	0	0	0	0	0	0	0	0	1	10	27	6	1	Males - Females	Almaduh	Al Madha
0	0	0	0	0	0	0	0	0	0	0	0	0	0	0	0	0	0	1	0	5	9	3	1	Males - Females	Alghadah	Al Ghodat
0	0	0	0	0	0	0	0	0	0	0	0	0	0	0	0	0	0	1	0	8	76	5	1	Males - Females	Albarik	Al Birk
0	0	0	0	0	0	0	0	0	0	0	0	0	0	0	0	0	0	1	1	5	64	5	2	Males - Females	Sahil	Bariq
0	0	0	0	0	0	0	0	0	0	0	0	0	0	0	0	0	0	0	1	2	22	1	1	Males - Females	Sueban	Bariq
0	0	0	0	0	0	0	0	0	0	0	0	0	0	0	0	0	0	1	0	0	26	5	1	Males - Females	Alqariha'	Bariq
0	0	0	0	0	0	0	0	0	0	0	0	0	0	0	0	0	0	1	0	5	21	5	1	Males - Females	Alfawhuh	Bariq
0	0	0	0	0	0	0	0	0	0	0	0	0	0	0	0	0	0	1	0	3	76	4	1	Males - Females	Alkhawsh	Bariq
0	0	0	0	0	0	0	0	0	0	0	0	0	0	0	0	0	0	1	0	5	8	4	1	Males - Females	Thuluth Almanzar	Thloth Al Mandhar
0	0	0	0	0	0	0	0	0	0	0	0	0	0	0	0	0	0	1	0	7	15	4	1	Males - Females	Eamsa'	Thloth Al Mandhar

The sixteenth services guide 2017\_Region Aseer

Table (34 - 9 )

## Educational services at the populated area level

## Kindergarten school

Kindergarten- Special education						Kindergarten- International						Private kindergarten						Public kindergarten						Gender	Populated area	Emirate or governorate or municipality
Number						Number						Number						Number								
Rented buildings	Owned buildings	Teachers/females	Students	Classes	Schools	Rented buildings	Owned buildings	Teachers/females	Students	Classes	Schools	Rented buildings	Owned buildings	Teachers/females	Students	Classes	Schools	Rented buildings	Owned buildings	Teachers/females	Students	Classes	Schools			
0	0	0	0	0	0	0	0	0	0	0	0	0	0	0	0	0	0	1	0	8	18	4	1	Males - Females	Jameah Rabyeuh	Jema'at Rebeia (Al
1	0	2	8	1	1	0	0	0	0	0	0	0	0	0	0	0	0	3	0	23	184	11	3	Males - Females	Tanawma	Tanumah
0	0	0	0	0	0	0	0	0	0	0	0	0	0	0	0	0	0	0	1	1	26	3	1	Males - Females	AlShanif	Tanumah
0	0	0	0	0	0	0	0	0	0	0	0	0	0	0	0	0	0	1	0	1	17	3	1	Males - Females	Mansibih	Mansebah
0	0	0	0	0	0	0	0	0	0	0	0	0	0	0	0	0	0	1	0	9	83	6	1	Males - Females	Al-Harjah	null

The sixteenth services guide 2017\_Region Aseer

## Educational services at the populated area level

## Primary school 1-2

Primary Quran memorization						Private primary						General primary						Gender	Populated area	Emirate or governorate or municipality
Number						Number						Number								
Rented buildings	Owned buildings	Teachers	Students	Classes	Schools	Rented buildings	Owned buildings	Teachers	Students	Classes	Schools	Rented buildings	Owned buildings	Teachers	Students	Classes	Schools			
1	3	124	1412	65	4	5	1	192	1667	92	6	8	27	764	10445	386	35	Males	Abha	Abha
1	3	104	861	46	4	7	0	96	568	48	7	23	22	1480	12348	501	45	Females		
0	0	0	0	0	0	0	0	0	0	0	0	0	0	0	0	0	0	Males	Al Ekas	Abha
0	0	0	0	0	0	0	0	0	0	0	0	1	0	12	40	6	1	Females		
0	0	0	0	0	0	0	0	0	0	0	0	0	0	0	0	0	0	Males	Al Sahraa	Abha
0	0	0	0	0	0	0	0	0	0	0	0	0	1	17	32	6	1	Females		
0	0	0	0	0	0	0	0	0	0	0	0	0	1	13	120	7	1	Males	Al Maghmar	Abha
0	0	0	0	0	0	0	0	0	0	0	0	0	1	14	82	6	1	Females		
0	0	0	0	0	0	0	0	0	0	0	0	0	1	12	117	7	1	Males	Ain bin Musafih	Abha
0	0	0	0	0	0	0	0	0	0	0	0	0	0	0	0	0	0	Females		
0	0	0	0	0	0	0	0	0	0	0	0	0	1	10	78	6	1	Males	Al masnaah and Al Zurwah	Abha
0	0	0	0	0	0	0	0	0	0	0	0	1	0	18	85	6	1	Females		
0	0	0	0	0	0	0	0	0	0	0	0	0	0	0	0	0	0	Males	Al Mirad and Al Muqrifah	Abha
0	0	0	0	0	0	0	0	0	0	0	0	0	1	11	24	5	1	Females		
0	0	0	0	0	0	0	0	0	0	0	0	0	1	9	35	6	1	Males	Al Alaa, Legwah, and Ser Al Badlah	Abha
0	0	0	0	0	0	0	0	0	0	0	0	0	0	0	0	0	0	Females		
0	0	0	0	0	0	0	0	0	0	0	0	0	1	11	79	6	1	Males	Al Makhd	Abha
0	0	0	0	0	0	0	0	0	0	0	0	0	0	0	0	0	0	Females		

## Educational services at the populated area level

## Primary school 1-2

Primary Quran memorization						Private primary						General primary						Gender	Populated area	Emirate or governorate or municipality
Number						Number						Number								
Rented buildings	Owned buildings	Teachers	Students	Classes	Schools	Rented buildings	Owned buildings	Teachers	Students	Classes	Schools	Rented buildings	Owned buildings	Teachers	Students	Classes	Schools			
0	0	0	0	0	0	0	0	0	0	0	0	0	1	13	142	6	1	Males	Al Malhaa	Abha
0	0	0	0	0	0	0	0	0	0	0	0	0	2	34	203	12	2	Females		
0	0	0	0	0	0	0	0	0	0	0	0	1	0	13	150	7	1	Males	Zumalah	Abha
0	0	0	0	0	0	0	0	0	0	0	0	0	1	12	118	6	1	Females		
0	0	0	0	0	0	0	0	0	0	0	0	0	0	0	0	0	0	Males	Al Attifat	Abha
0	0	0	0	0	0	0	0	0	0	0	0	0	1	15	47	6	1	Females		
0	0	0	0	0	0	0	0	0	0	0	0	0	1	15	154	7	1	Males	Al Shalfaa	Abha
0	0	0	0	0	0	0	0	0	0	0	0	0	1	14	162	6	1	Females		
0	0	0	0	0	0	0	0	0	0	0	0	0	0	0	0	0	0	Males	Al Atfah	Abha
0	0	0	0	0	0	0	0	0	0	0	0	0	1	26	127	7	1	Females		
0	0	0	0	0	0	0	0	0	0	0	0	0	1	8	154	7	1	Males	Al Gom'a	Abha
0	0	0	0	0	0	0	0	0	0	0	0	0	0	0	0	0	0	Females		
0	0	0	0	0	0	0	0	0	0	0	0	0	1	11	41	7	1	Males	Al Dabdabah	Abha
0	0	0	0	0	0	0	0	0	0	0	0	0	0	0	0	0	0	Females		
0	0	0	0	0	0	0	0	0	0	0	0	0	1	11	80	6	1	Males	Al Junfour	Abha
0	0	0	0	0	0	0	0	0	0	0	0	1	0	17	56	6	1	Females		
0	0	0	0	0	0	0	0	0	0	0	0	0	1	7	53	6	1	Males	Al Mashraq, Harbah, and Al Ma'jaz	Sawda
0	0	0	0	0	0	0	0	0	0	0	0	0	1	13	95	6	1	Females		

## Educational services at the populated area level

## Primary school 1-2

Primary Quran memorization						Private primary						General primary						Gender	Populated area	Emirate or governorate or municipality
Number						Number						Number								
Rented buildings	Owned buildings	Teachers	Students	Classes	Schools	Rented buildings	Owned buildings	Teachers	Students	Classes	Schools	Rented buildings	Owned buildings	Teachers	Students	Classes	Schools			
0	0	0	0	0	0	0	0	0	0	0	0	0	1	8	84	6	1	Males	Qa'qah Al Saqa	Sawda
0	0	0	0	0	0	0	0	0	0	0	0	0	1	12	52	6	1	Females		
0	0	0	0	0	0	0	0	0	0	0	0	0	1	8	37	5	1	Males	Shat the upper and the lower	Sawda
0	0	0	0	0	0	0	0	0	0	0	0	0	0	0	0	0	0	Females		
0	0	0	0	0	0	0	0	0	0	0	0	0	1	10	37	6	1	Males	Al Huzah and Al Kharjah	Sawda
0	0	0	0	0	0	0	0	0	0	0	0	0	1	17	49	6	1	Females		
0	0	0	0	0	0	0	0	0	0	0	0	1	0	8	38	5	1	Males	Jal Al Amer	Sawda
0	0	0	0	0	0	0	0	0	0	0	0	1	0	8	20	4	1	Females		
0	0	0	0	0	0	0	0	0	0	0	0	0	1	5	83	6	1	Males	Al Atuf (Sabh)	Billahmar
0	1	17	33	7	1	0	0	0	0	0	0	0	1	14	61	6	1	Females		
0	0	0	0	0	0	0	0	0	0	0	0	0	1	10	64	6	1	Males	Al Abid	Billahmar
0	0	0	0	0	0	0	0	0	0	0	0	0	1	13	59	6	1	Females		
0	0	0	0	0	0	0	0	0	0	0	0	0	1	11	48	6	1	Males	Masfarah	Billahmar
0	0	0	0	0	0	0	0	0	0	0	0	0	1	12	36	6	1	Females		
0	0	0	0	0	0	0	0	0	0	0	0	0	1	9	23	6	1	Males	Mukhatt Al Hilal bni Bijad	Billahmar
0	0	0	0	0	0	0	0	0	0	0	0	0	0	0	0	0	0	Females		
0	1	10	62	6	1	0	0	0	0	0	0	0	1	7	115	6	1	Males	Al Masqa	Ash Sha'f
0	1	15	46	8	1	0	0	0	0	0	0	0	1	14	106	6	1	Females		

## Educational services at the populated area level

## Primary school 1-2

Primary Quran memorization						Private primary						General primary						Gender	Populated area	Emirate or governorate or municipality
Number						Number						Number								
Rented buildings	Owned buildings	Teachers	Students	Classes	Schools	Rented buildings	Owned buildings	Teachers	Students	Classes	Schools	Rented buildings	Owned buildings	Teachers	Students	Classes	Schools			
0	0	0	0	0	0	0	0	0	0	0	0	0	1	9	52	6	1	Males	Al Qaz'	Ash Sha'f
0	0	0	0	0	0	0	0	0	0	0	0	1	0	15	46	5	1	Females		
0	0	0	0	0	0	0	0	0	0	0	0	0	1	11	172	8	1	Males	Al Dahid	Ash Sha'f
0	0	0	0	0	0	0	0	0	0	0	0	0	1	19	161	7	1	Females		
0	0	0	0	0	0	0	0	0	0	0	0	0	1	9	57	6	1	Males	Al Balalaa	Ash Sha'f
0	0	0	0	0	0	0	0	0	0	0	0	0	1	8	99	6	1	Females		
0	0	0	0	0	0	0	0	0	0	0	0	0	1	12	74	6	1	Males	Al Matir, and Al Qabil	Ash Sha'f
0	0	0	0	0	0	0	0	0	0	0	0	0	1	16	62	5	1	Females		
0	0	0	0	0	0	0	0	0	0	0	0	0	1	9	79	6	1	Males	Al Suoq Village, and Al Mejaher	Ash Sha'f
0	0	0	0	0	0	0	0	0	0	0	0	0	1	14	43	6	1	Females		
0	0	0	0	0	0	0	0	0	0	0	0	0	1	9	190	5	1	Males	Al Bithaa and Al Qabulah	Ash Sha'f
0	0	0	0	0	0	0	0	0	0	0	0	0	1	20	173	8	1	Females		
0	0	0	0	0	0	0	0	0	0	0	0	0	0	0	0	0	0	Males	Al Maraghah	Ash Sha'f
0	0	0	0	0	0	0	0	0	0	0	0	0	1	16	66	6	1	Females		
0	0	0	0	0	0	0	0	0	0	0	0	1	0	9	35	6	1	Males	Al Suwaidaa	Ash Sha'f
0	0	0	0	0	0	0	0	0	0	0	0	0	1	12	30	4	1	Females		
0	0	0	0	0	0	0	0	0	0	0	0	1	0	3	52	6	1	Males	Wadi Zahb	Ash Sha'f
0	0	0	0	0	0	0	0	0	0	0	0	0	1	8	46	6	1	Females		



## Educational services at the populated area level

## Primary school 1-2

Primary Quran memorization						Private primary						General primary						Gender	Populated area	Emirate or governorate or municipality
Number						Number						Number								
Rented buildings	Owned buildings	Teachers	Students	Classes	Schools	Rented buildings	Owned buildings	Teachers	Students	Classes	Schools	Rented buildings	Owned buildings	Teachers	Students	Classes	Schools			
0	0	0	0	0	0	0	0	0	0	0	0	0	1	13	46	6	1	Males	Rezam, Al Mutashabihat, Al Sath, and Shednah	Ash Sha'f
0	0	0	0	0	0	0	0	0	0	0	0	0	0	0	0	0	0	Females		
0	0	0	0	0	0	0	0	0	0	0	0	0	1	13	142	8	1	Males	Hodn Al Souq	Ash Sha'f
0	0	0	0	0	0	0	0	0	0	0	0	0	1	27	151	7	1	Females		
1	0	9	78	6	1	0	0	0	0	0	0	1	0	11	136	6	1	Males	Mandermariyah	Marba
0	0	0	0	0	0	0	0	0	0	0	0	0	1	25	280	10	1	Females		
0	0	0	0	0	0	0	0	0	0	0	0	1	0	8	25	6	1	Males	Lower part of Wadi Ihlaly	Marba
0	0	0	0	0	0	0	0	0	0	0	0	1	0	12	38	6	1	Females		
0	0	0	0	0	0	0	0	0	0	0	0	0	1	18	143	7	1	Males	Wadi Ramlan	Marba
0	0	0	0	0	0	0	0	0	0	0	0	0	1	19	94	6	1	Females		
0	0	0	0	0	0	0	0	0	0	0	0	1	0	9	44	6	1	Males	Al Mafjer	Marba
0	0	0	0	0	0	0	0	0	0	0	0	0	1	14	41	6	1	Females		
0	0	0	0	0	0	0	0	0	0	0	0	0	1	15	60	6	1	Males	Rahwah Al Ghainaa	Marba
0	0	0	0	0	0	0	0	0	0	0	0	0	1	11	40	6	1	Females		
0	0	0	0	0	0	0	0	0	0	0	0	0	1	9	25	6	1	Males	Alhodn	Tabab
0	0	0	0	0	0	0	0	0	0	0	0	0	1	16	40	6	1	Females		
0	0	0	0	0	0	0	0	0	0	0	0	0	1	7	34	6	1	Males	Al Ghal	Tabab
0	0	0	0	0	0	0	0	0	0	0	0	0	1	14	41	6	1	Females		

## Educational services at the populated area level

## Primary school 1-2

Primary Quran memorization						Private primary						General primary						Gender	Populated area	Emirate or governorate or municipality
Number						Number						Number								
Rented buildings	Owned buildings	Teachers	Students	Classes	Schools	Rented buildings	Owned buildings	Teachers	Students	Classes	Schools	Rented buildings	Owned buildings	Teachers	Students	Classes	Schools			
0	0	0	0	0	0	0	0	0	0	0	0	0	1	8	45	6	1	Males	Al Bakrah, and Al Qalfa	Tabab
0	0	0	0	0	0	0	0	0	0	0	0	0	1	7	19	5	1	Females		
0	0	0	0	0	0	0	0	0	0	0	0	0	1	10	20	6	1	Males	Al Masqawy	Tabab
0	0	0	0	0	0	0	0	0	0	0	0	1	0	11	25	4	1	Females		
0	1	7	23	6	1	0	0	0	0	0	0	0	1	11	43	5	1	Males	Mazmah	Tabab
0	0	0	0	0	0	0	0	0	0	0	0	1	0	11	23	5	1	Females		
0	0	0	0	0	0	0	0	0	0	0	0	0	1	8	35	6	1	Males	Al Waghl	Tabab
0	0	0	0	0	0	0	0	0	0	0	0	0	0	0	0	0	0	Females		
0	0	0	0	0	0	0	0	0	0	0	0	0	1	8	35	5	1	Males	Masawly	Tabab
0	0	0	0	0	0	0	0	0	0	0	0	1	0	13	51	6	1	Females		
0	0	0	0	0	0	0	0	0	0	0	0	0	0	0	0	0	0	Males	Tihan	Tabab
0	0	0	0	0	0	0	0	0	0	0	0	0	1	13	46	6	1	Females		
0	0	0	0	0	0	0	0	0	0	0	0	0	0	0	0	0	0	Males	Sa'ban and Zinah	Tabab
0	0	0	0	0	0	0	0	0	0	0	0	1	0	10	26	6	1	Females		
0	0	0	0	0	0	0	0	0	0	0	0	0	1	10	43	6	1	Males	Al Mahmoud and Sharmah	Tabab
0	0	0	0	0	0	0	0	0	0	0	0	1	0	12	56	6	1	Females		
0	1	12	58	8	1	0	0	0	0	0	0	0	4	36	203	24	4	Males	Al Ithnayn	Billasmar
0	1	9	31	6	1	0	0	0	0	0	0	1	5	72	283	36	6	Females		

## Educational services at the populated area level

## Primary school 1-2

Primary Quran memorization						Private primary						General primary						Gender	Populated area	Emirate or governorate or municipality
Number						Number						Number								
Rented buildings	Owned buildings	Teachers	Students	Classes	Schools	Rented buildings	Owned buildings	Teachers	Students	Classes	Schools	Rented buildings	Owned buildings	Teachers	Students	Classes	Schools			
0	0	0	0	0	0	0	0	0	0	0	0	0	1	10	44	6	1	Males	Al Medfah	Billasmar
0	0	0	0	0	0	0	0	0	0	0	0	1	0	11	20	6	1	Females		
0	1	15	71	7	1	0	0	0	0	0	0	0	1	18	144	5	1	Males	Al Rabua'	Al Rabua'
0	1	11	36	8	1	0	0	0	0	0	0	1	1	32	211	9	2	Females		
0	0	0	0	0	0	0	0	0	0	0	0	0	1	8	63	5	1	Males	Al Yanfi'	Tamniah
0	0	0	0	0	0	0	0	0	0	0	0	0	1	13	95	6	1	Females		
0	0	0	0	0	0	0	0	0	0	0	0	0	0	0	0	0	0	Males	Al Ali and Al-Khaliq	Tamniah
0	0	0	0	0	0	0	0	0	0	0	0	0	1	10	16	4	1	Females		
0	0	0	0	0	0	0	0	0	0	0	0	0	1	11	84	6	1	Males	Al-Qarn	Tamniah
0	0	0	0	0	0	0	0	0	0	0	0	0	0	0	0	0	0	Females		
0	0	0	0	0	0	0	0	0	0	0	0	0	0	0	0	0	0	Males	Al-Qarbah	Tamniah
0	0	0	0	0	0	0	0	0	0	0	0	0	1	13	122	6	1	Females		
0	0	0	0	0	0	0	0	0	0	0	0	1	0	6	27	6	1	Males	Al-Hamarat	Tamniah
0	0	0	0	0	0	0	0	0	0	0	0	0	1	7	11	5	1	Females		
0	0	0	0	0	0	0	0	0	0	0	0	0	1	11	35	6	1	Males	Al-Manqel and Mueh	Al Mawain
0	0	0	0	0	0	0	0	0	0	0	0	0	1	11	15	6	1	Females		
0	0	0	0	0	0	0	0	0	0	0	0	0	1	10	57	7	1	Males	Al-Darbin	Al Mawain
0	0	0	0	0	0	0	0	0	0	0	0	0	1	19	39	6	1	Females		

## Educational services at the populated area level

## Primary school 1-2

Primary Quran memorization						Private primary						General primary						Gender	Populated area	Emirate or governorate or municipality
Number						Number						Number								
Rented buildings	Owned buildings	Teachers	Students	Classes	Schools	Rented buildings	Owned buildings	Teachers	Students	Classes	Schools	Rented buildings	Owned buildings	Teachers	Students	Classes	Schools			
1	0	11	117	7	1	0	0	0	0	0	0	0	1	22	288	12	1	Males	Al Qahma	Al Qahma
1	0	12	89	6	1	0	0	0	0	0	0	0	1	21	286	12	1	Females		
0	0	0	0	0	0	0	0	0	0	0	0	0	1	10	197	6	1	Males	Al-Airaj	Al Qahma
0	0	0	0	0	0	0	0	0	0	0	0	1	0	11	178	6	1	Females		
0	0	0	0	0	0	0	0	0	0	0	0	0	1	6	113	6	1	Males	Raqah Al-Safraa	Al Qahma
0	0	0	0	0	0	0	0	0	0	0	0	1	0	9	74	6	1	Females		
0	0	0	0	0	0	0	0	0	0	0	0	0	1	9	95	6	1	Males	Al-Qarmal	Al Qahma
0	0	0	0	0	0	0	0	0	0	0	0	1	0	9	89	6	1	Females		
0	0	0	0	0	0	0	0	0	0	0	0	0	1	8	76	6	1	Males	Al-Matan	Al Qahma
0	0	0	0	0	0	0	0	0	0	0	0	1	0	10	75	6	1	Females		
0	0	0	0	0	0	0	0	0	0	0	0	1	1	23	98	10	2	Males	Sadr Waelah (Al-Majma')	Sadar Wailah
0	0	0	0	0	0	0	0	0	0	0	0	1	1	19	95	12	2	Females		
0	0	0	0	0	0	0	0	0	0	0	0	1	0	15	29	6	1	Males	Skar (Al-Riem)	Sadar Wailah
0	0	0	0	0	0	0	0	0	0	0	0	1	0	12	20	5	1	Females		
0	0	0	0	0	0	0	0	0	0	0	0	1	0	11	19	5	1	Males	Rathmah Bani Majur	Sadar Wailah
0	0	0	0	0	0	0	0	0	0	0	0	0	0	0	0	0	0	Females		
0	0	0	0	0	0	0	0	0	0	0	0	1	0	10	41	5	1	Males	Jazm	Bayhan
0	0	0	0	0	0	0	0	0	0	0	0	0	1	16	58	6	1	Females		

## Educational services at the populated area level

## Primary school 1-2

Primary Quran memorization						Private primary						General primary						Gender	Populated area	Emirate or governorate or municipality
Number						Number						Number								
Rented buildings	Owned buildings	Teachers	Students	Classes	Schools	Rented buildings	Owned buildings	Teachers	Students	Classes	Schools	Rented buildings	Owned buildings	Teachers	Students	Classes	Schools			
0	0	0	0	0	0	0	0	0	0	0	0	0	1	10	36	6	1	Males	Al Azzah	Bayhan
0	0	0	0	0	0	0	0	0	0	0	0	0	1	14	34	6	1	Females		
0	0	0	0	0	0	0	0	0	0	0	0	0	1	7	26	6	1	Males	Al-Qaryah, and Al Al-Zar'y	Bayhan
0	0	0	0	0	0	0	0	0	0	0	0	0	0	0	0	0	0	Females		
0	0	0	0	0	0	0	0	0	0	0	0	0	1	6	105	6	1	Males	Al-Athb	Al Athab
0	0	0	0	0	0	0	0	0	0	0	0	0	1	15	116	6	1	Females		
0	0	0	0	0	0	0	0	0	0	0	0	0	1	11	80	6	1	Males	Bahwan	Al Athab
0	0	0	0	0	0	0	0	0	0	0	0	0	1	14	92	6	1	Females		
0	0	0	0	0	0	0	0	0	0	0	0	0	1	8	41	6	1	Males	Al bin Shethah and Al-Far'a	Hwraa Billasmar
0	0	0	0	0	0	0	0	0	0	0	0	0	1	12	29	5	1	Females		
0	0	0	0	0	0	0	0	0	0	0	0	0	1	10	55	6	1	Males	Al-Qashi'	Hwraa Billasmar
0	0	0	0	0	0	0	0	0	0	0	0	1	1	20	73	12	2	Females		
0	0	0	0	0	0	0	0	0	0	0	0	0	1	11	17	6	1	Males	Al-Mestan	Hwraa Billasmar
0	0	0	0	0	0	0	0	0	0	0	0	0	0	0	0	0	0	Females		
0	0	0	0	0	0	0	0	0	0	0	0	1	0	9	30	6	1	Males	Al-Jahifah	Al Jehifah
0	0	0	0	0	0	0	0	0	0	0	0	0	1	10	17	5	1	Females		
0	0	0	0	0	0	0	0	0	0	0	0	1	0	11	42	6	1	Males	Meftih, Rakh and Rahb	Al Jehifah
0	0	0	0	0	0	0	0	0	0	0	0	0	1	10	29	6	1	Females		

## Educational services at the populated area level

## Primary school 1-2

Primary Quran memorization						Private primary						General primary						Gender	Populated area	Emirate or governorate or municipality
Number						Number						Number								
Rented buildings	Owned buildings	Teachers	Students	Classes	Schools	Rented buildings	Owned buildings	Teachers	Students	Classes	Schools	Rented buildings	Owned buildings	Teachers	Students	Classes	Schools			
0	0	0	0	0	0	0	0	0	0	0	0	1	0	7	17	6	1	Males	Wadi Damwah and Tedra'	Tadar'o
0	0	0	0	0	0	0	0	0	0	0	0	0	1	9	16	5	1	Females		
0	0	0	0	0	0	0	0	0	0	0	0	1	0	8	63	6	1	Males	Radoum	Radoum
0	0	0	0	0	0	0	0	0	0	0	0	0	1	12	53	6	1	Females		
0	0	0	0	0	0	0	0	0	0	0	0	1	0	13	24	6	1	Males	Thalthin	Radoum
0	0	0	0	0	0	0	0	0	0	0	0	1	0	12	25	5	1	Females		
0	0	0	0	0	0	0	0	0	0	0	0	1	0	9	7	6	1	Males	Al-Najfah	Radoum
0	0	0	0	0	0	0	0	0	0	0	0	0	0	0	0	0	0	Females		
0	0	0	0	0	0	0	0	0	0	0	0	0	1	9	87	8	1	Males	Al Hawata	Alerain
0	1	9	42	7	1	0	0	0	0	0	0	0	1	15	88	7	1	Females		
0	0	0	0	0	0	0	0	0	0	0	0	0	1	7	17	6	1	Males	Al-Aluby	Alerain
0	0	0	0	0	0	0	0	0	0	0	0	0	1	11	21	6	1	Females		
0	0	0	0	0	0	0	0	0	0	0	0	0	1	7	49	6	1	Males	Al-Ghars	Alerain
0	0	0	0	0	0	0	0	0	0	0	0	0	1	10	58	6	1	Females		
0	0	0	0	0	0	0	0	0	0	0	0	0	1	4	6	5	1	Males	Hodn Al-Zebd	Alerain
0	0	0	0	0	0	0	0	0	0	0	0	0	1	11	11	6	1	Females		
0	0	0	0	0	0	0	0	0	0	0	0	0	1	5	29	5	1	Males	Rawad bin Nurah	Alerain
0	0	0	0	0	0	0	0	0	0	0	0	0	1	11	22	6	1	Females		

## Educational services at the populated area level

## Primary school 1-2

Primary Quran memorization						Private primary						General primary						Gender	Populated area	Emirate or governorate or municipality
Number						Number						Number								
Rented buildings	Owned buildings	Teachers	Students	Classes	Schools	Rented buildings	Owned buildings	Teachers	Students	Classes	Schools	Rented buildings	Owned buildings	Teachers	Students	Classes	Schools			
3	5	138	1380	90	8	7	5	347	3192	173	12	20	46	1579	20464	901	66	Males	Khamis Mushait	Khamis Mushayt
0	5	104	905	53	5	11	1	124	886	81	12	21	47	1908	22487	863	68	Females		
0	0	0	0	0	0	0	0	0	0	0	0	0	1	26	308	11	1	Males	Al Yi'la	Tendaha
0	0	0	0	0	0	0	0	0	0	0	0	0	1	32	239	10	1	Females		
0	0	0	0	0	0	0	0	0	0	0	0	0	1	11	139	6	1	Males	Ghithan	Tendaha
0	0	0	0	0	0	0	0	0	0	0	0	0	1	21	169	10	1	Females		
0	0	0	0	0	0	0	0	0	0	0	0	0	0	0	0	0	0	Males	Al-Zulal	Tendaha
0	1	14	122	8	1	0	0	0	0	0	0	0	1	24	285	10	1	Females		
0	1	21	191	12	1	0	0	0	0	0	0	0	1	18	253	11	1	Males	Al hajaj	Tendaha
0	0	0	0	0	0	0	0	0	0	0	0	0	1	17	188	6	1	Females		
0	0	0	0	0	0	0	0	0	0	0	0	0	0	0	0	0	0	Males	Al Al-Tum	Tendaha
0	0	0	0	0	0	0	0	0	0	0	0	0	1	20	238	11	1	Females		
0	0	0	0	0	0	0	0	0	0	0	0	0	1	20	346	12	1	Males	Al Suwaid and Al-Hadbah	Tendaha
0	0	0	0	0	0	0	0	0	0	0	0	0	0	0	0	0	0	Females		
0	0	0	0	0	0	0	0	0	0	0	0	0	0	0	0	0	0	Males	Al Ayash and Al Nuwihd	Tendaha
0	0	0	0	0	0	0	0	0	0	0	0	0	1	21	240	12	1	Females		
0	0	0	0	0	0	0	0	0	0	0	0	0	1	10	79	6	1	Males	Al-Hutah the upper	Tendaha
0	0	0	0	0	0	0	0	0	0	0	0	0	1	18	51	6	1	Females		

## Educational services at the populated area level

## Primary school 1-2

Primary Quran memorization						Private primary						General primary						Gender	Populated area	Emirate or governorate or municipality
Number						Number						Number								
Rented buildings	Owned buildings	Teachers	Students	Classes	Schools	Rented buildings	Owned buildings	Teachers	Students	Classes	Schools	Rented buildings	Owned buildings	Teachers	Students	Classes	Schools			
0	0	0	0	0	0	0	0	0	0	0	0	0	1	10	70	6	1	Males	Al-mithaa Al-Gharbiyah	Tendaha
0	0	0	0	0	0	0	0	0	0	0	0	0	1	16	55	6	1	Females		
0	1	17	194	12	1	0	0	0	0	0	0	1	1	25	373	17	2	Males	Al Bi Thur	Wadi Ibn Hashibl
0	1	27	185	13	1	0	0	0	0	0	0	0	1	20	370	12	1	Females		
0	0	0	0	0	0	0	0	0	0	0	0	0	1	8	151	6	1	Males	Al-Rashdaa	Wadi Ibn Hashibl
0	0	0	0	0	0	0	0	0	0	0	0	0	1	13	123	6	1	Females		
0	0	0	0	0	0	0	0	0	0	0	0	1	0	10	71	6	1	Males	Al-Ma'amel	Wadi Ibn Hashibl
0	0	0	0	0	0	0	0	0	0	0	0	0	1	11	62	6	1	Females		
0	0	0	0	0	0	0	0	0	0	0	0	0	0	0	0	0	0	Males	Al-Hasad	Wadi Ibn Hashibl
0	0	0	0	0	0	0	0	0	0	0	0	0	1	10	53	6	1	Females		
0	0	0	0	0	0	0	0	0	0	0	0	0	0	0	0	0	0	Males	Hodn Al-Adah	Wadi Ibn Hashibl
0	0	0	0	0	0	0	0	0	0	0	0	0	1	12	117	6	1	Females		
0	0	0	0	0	0	0	0	0	0	0	0	0	1	11	154	6	1	Males	Al-Magry	Wadi Ibn Hashibl
0	0	0	0	0	0	0	0	0	0	0	0	0	0	0	0	0	0	Females		
0	0	0	0	0	0	0	0	0	0	0	0	0	1	8	73	6	1	Males	Umm Khialah (Rawdan Al-Salil)	Wadi Ibn Hashibl
0	0	0	0	0	0	0	0	0	0	0	0	0	1	9	82	6	1	Females		
0	0	0	0	0	0	0	0	0	0	0	0	0	1	10	77	6	1	Males	As-Sulayyil	Wadi Ibn Hashibl
0	0	0	0	0	0	0	0	0	0	0	0	0	1	13	67	6	1	Females		



## Educational services at the populated area level

## Primary school 1-2

Primary Quran memorization						Private primary						General primary						Gender	Populated area	Emirate or governorate or municipality
Number						Number						Number								
Rented buildings	Owned buildings	Teachers	Students	Classes	Schools	Rented buildings	Owned buildings	Teachers	Students	Classes	Schools	Rented buildings	Owned buildings	Teachers	Students	Classes	Schools			
0	0	0	0	0	0	0	0	0	0	0	0	0	1	14	126	8	1	Males	Al-Souq	Yaara
0	0	0	0	0	0	0	0	0	0	0	0	0	1	15	175	6	1	Females		
0	0	0	0	0	0	0	0	0	0	0	0	0	1	11	31	6	1	Males	Al-Atfah	Yaara
0	0	0	0	0	0	0	0	0	0	0	0	1	0	13	48	6	1	Females		
0	0	0	0	0	0	0	0	0	0	0	0	0	1	10	73	6	1	Males	Sahifan	Yaara
0	0	0	0	0	0	0	0	0	0	0	0	1	0	14	72	6	1	Females		
1	0	9	99	6	1	0	0	0	0	0	0	0	1	12	184	9	1	Males	Khaiber Al-Janoub	Khaiber Al-Janoub
0	1	16	69	8	1	0	0	0	0	0	0	0	1	14	172	6	1	Females		
0	0	0	0	0	0	0	0	0	0	0	0	0	1	10	96	6	1	Males	Barim Al-Salil	Khaiber Al-Janoub
0	0	0	0	0	0	0	0	0	0	0	0	0	1	17	141	6	1	Females		
0	0	0	0	0	0	0	0	0	0	0	0	0	1	3	16	6	1	Males	Batnah Al-Habib	Khaiber Al-Janoub
0	0	0	0	0	0	0	0	0	0	0	0	0	1	12	14	5	1	Females		
0	0	0	0	0	0	0	0	0	0	0	0	0	1	7	69	6	1	Males	Al-Talah	Khaiber Al-Janoub
0	0	0	0	0	0	0	0	0	0	0	0	1	0	18	95	6	1	Females		
0	0	0	0	0	0	0	0	0	0	0	0	0	1	8	56	6	1	Males	Athb	Khaiber Al-Janoub
0	0	0	0	0	0	0	0	0	0	0	0	0	1	8	88	6	1	Females		
0	0	0	0	0	0	0	0	0	0	0	0	0	1	7	32	6	1	Males	Atfah Al-Hanfah	Khaiber Al-Janoub
0	0	0	0	0	0	0	0	0	0	0	0	0	0	0	0	0	0	Females		

## Educational services at the populated area level

## Primary school 1-2

Primary Quran memorization						Private primary						General primary						Gender	Populated area	Emirate or governorate or municipality
Number						Number						Number								
Rented buildings	Owned buildings	Teachers	Students	Classes	Schools	Rented buildings	Owned buildings	Teachers	Students	Classes	Schools	Rented buildings	Owned buildings	Teachers	Students	Classes	Schools			
0	0	0	0	0	0	0	0	0	0	0	0	0	1	6	19	6	1	Males	Al-Ain	Khaiber Al-Janoub
0	0	0	0	0	0	0	0	0	0	0	0	0	0	0	0	0	0	Females		
0	0	0	0	0	0	0	0	0	0	0	0	0	1	5	17	5	1	Males	Al-Baght	Khaiber Al-Janoub
0	0	0	0	0	0	0	0	0	0	0	0	0	1	13	42	6	1	Females		
0	0	0	0	0	0	0	0	0	0	0	0	0	1	15	178	9	1	Males	Al Hufayr	Al Hufayr
0	0	0	0	0	0	0	0	0	0	0	0	0	1	12	161	7	1	Females		
0	0	0	0	0	0	0	0	0	0	0	0	0	1	13	142	8	1	Males	Al-Himah	Al-Himah
0	0	0	0	0	0	0	0	0	0	0	0	0	1	22	93	5	1	Females		
0	0	0	0	0	0	0	0	0	0	0	0	0	1	9	46	6	1	Males	Al Jafr	Al-Himah
0	0	0	0	0	0	0	0	0	0	0	0	0	1	13	52	6	1	Females		
0	0	0	0	0	0	0	0	0	0	0	0	1	1	20	199	14	2	Males	Tbash'ah	Al-Himah
0	0	0	0	0	0	0	0	0	0	0	0	0	1	16	145	7	1	Females		
0	0	0	0	0	0	0	0	0	0	0	0	0	0	0	0	0	0	Males	Bani Qahah	Al-Himah
0	0	0	0	0	0	0	0	0	0	0	0	0	1	21	32	6	1	Females		
0	0	0	0	0	0	0	0	0	0	0	0	1	0	14	134	7	1	Males	Al-Safiyah	As Sefia
0	0	0	0	0	0	0	0	0	0	0	0	1	0	13	127	6	1	Females		
0	0	0	0	0	0	0	0	0	0	0	0	0	1	13	106	5	1	Males	Reghwah	As Sefia
0	0	0	0	0	0	0	0	0	0	0	0	0	1	15	118	6	1	Females		

## Educational services at the populated area level

## Primary school 1-2

Primary Quran memorization						Private primary						General primary						Gender	Populated area	Emirate or governorate or municipality
Number						Number						Number								
Rented buildings	Owned buildings	Teachers	Students	Classes	Schools	Rented buildings	Owned buildings	Teachers	Students	Classes	Schools	Rented buildings	Owned buildings	Teachers	Students	Classes	Schools			
0	0	0	0	0	0	0	0	0	0	0	0	0	1	5	34	6	1	Males	Al-Jazirah	AlJazeera
0	0	0	0	0	0	0	0	0	0	0	0	1	0	10	37	6	1	Females		
0	3	30	393	23	3	2	0	17	142	12	2	2	20	337	3722	180	22	Males	Bisha	Bishah
1	2	51	390	26	3	4	0	39	193	22	4	12	18	528	4229	216	30	Females		
0	0	0	0	0	0	0	0	0	0	0	0	0	1	14	127	6	1	Males	Managers	Bishah
0	0	0	0	0	0	0	0	0	0	0	0	0	1	15	126	6	1	Females		
0	0	0	0	0	0	0	0	0	0	0	0	0	1	12	66	6	1	Males	Al-Marwah	Bishah
0	0	0	0	0	0	0	0	0	0	0	0	0	1	18	84	6	1	Females		
0	1	8	81	6	1	0	0	0	0	0	0	0	3	55	490	25	3	Males	Al Negea'	Al Negea'
0	1	15	99	9	1	0	0	0	0	0	0	0	2	28	281	12	2	Females		
0	0	0	0	0	0	0	0	0	0	0	0	0	1	16	152	9	1	Males	Al-Rutaytaa	Al Negea'
0	1	7	53	7	1	0	0	0	0	0	0	0	1	27	133	7	1	Females		
0	0	0	0	0	0	0	0	0	0	0	0	0	1	13	124	8	1	Males	Al Rofaya'	Al Negea'
0	0	0	0	0	0	0	0	0	0	0	0	0	1	17	90	6	1	Females		
0	0	0	0	0	0	0	0	0	0	0	0	1	1	32	305	18	2	Males	Al-Shaqiqah	Al Negea'
0	1	5	25	5	1	0	0	0	0	0	0	0	2	40	307	15	2	Females		
0	0	0	0	0	0	0	0	0	0	0	0	0	1	17	88	7	1	Males	Al Hazemi	Al Hazemi
0	0	0	0	0	0	0	0	0	0	0	0	1	0	17	99	6	1	Females		

## Educational services at the populated area level

## Primary school 1-2

Primary Quran memorization						Private primary						General primary						Gender	Populated area	Emirate or governorate or municipality
Number						Number						Number								
Rented buildings	Owned buildings	Teachers	Students	Classes	Schools	Rented buildings	Owned buildings	Teachers	Students	Classes	Schools	Rented buildings	Owned buildings	Teachers	Students	Classes	Schools			
0	0	0	0	0	0	0	0	0	0	0	0	0	1	13	115	6	1	Males	Al-Majma'ah	Al Hazemi
0	0	0	0	0	0	0	0	0	0	0	0	0	1	15	126	6	1	Females		
0	0	0	0	0	0	0	0	0	0	0	0	0	1	10	133	7	1	Males	Al-Baqirah	Al Hazemi
0	0	0	0	0	0	0	0	0	0	0	0	0	1	15	103	6	1	Females		
0	0	0	0	0	0	0	0	0	0	0	0	0	1	18	190	9	1	Males	Al-Shat	Al Hazemi
0	0	0	0	0	0	0	0	0	0	0	0	0	1	26	244	12	1	Females		
0	1	10	45	7	1	0	0	0	0	0	0	0	1	8	102	6	1	Males	Samkh	Samkh
0	1	6	17	5	1	0	0	0	0	0	0	0	1	19	84	8	1	Females		
0	0	0	0	0	0	0	0	0	0	0	0	0	1	13	162	8	1	Males	Al-Jehrah (Al-Hafirah)	Samkh
0	0	0	0	0	0	0	0	0	0	0	0	0	1	23	199	11	1	Females		
0	0	0	0	0	0	0	0	0	0	0	0	0	1	15	94	8	1	Males	Kantah	Samkh
0	0	0	0	0	0	0	0	0	0	0	0	0	1	13	64	6	1	Females		
0	0	0	0	0	0	0	0	0	0	0	0	1	0	5	39	6	1	Males	Al-Qa' (Hebah)	Samkh
0	0	0	0	0	0	0	0	0	0	0	0	0	1	10	21	6	1	Females		
0	0	0	0	0	0	0	0	0	0	0	0	0	0	0	0	0	0	Males	Al Khadrah	Samkh
0	0	0	0	0	0	0	0	0	0	0	0	0	1	12	34	6	1	Females		
0	0	0	0	0	0	0	0	0	0	0	0	0	1	5	28	6	1	Males	Al-Ma'den	Samkh
0	0	0	0	0	0	0	0	0	0	0	0	0	1	10	27	6	1	Females		

## Educational services at the populated area level

## Primary school 1-2

Primary Quran memorization						Private primary						General primary						Gender	Populated area	Emirate or governorate or municipality
Number						Number						Number								
Rented buildings	Owned buildings	Teachers	Students	Classes	Schools	Rented buildings	Owned buildings	Teachers	Students	Classes	Schools	Rented buildings	Owned buildings	Teachers	Students	Classes	Schools			
0	0	0	0	0	0	0	0	0	0	0	0	0	1	5	10	6	1	Males	Bir Ibn Serar	Samkh
0	0	0	0	0	0	0	0	0	0	0	0	0	0	0	0	0	0	Females		
1	0	11	32	8	1	0	0	0	0	0	0	0	1	9	114	6	1	Males	Al-Makhram	Al Thenieah
0	1	6	25	8	1	0	0	0	0	0	0	0	1	12	122	6	1	Females		
0	1	5	53	8	1	0	0	0	0	0	0	0	1	14	137	7	1	Males	Darib Al-Souq	Al Thenieah
0	0	0	0	0	0	0	0	0	0	0	0	0	1	12	67	6	1	Females		
0	0	0	0	0	0	0	0	0	0	0	0	0	1	10	98	6	1	Males	Al-Ratriyah	Al Thenieah
0	0	0	0	0	0	0	0	0	0	0	0	1	0	14	123	6	1	Females		
0	1	11	35	6	1	0	0	0	0	0	0	0	1	13	78	6	1	Males	Shadiq New Scheme	Al Thenieah
0	0	0	0	0	0	0	0	0	0	0	0	0	1	14	110	6	1	Females		
0	0	0	0	0	0	0	0	0	0	0	0	0	0	0	0	0	0	Males	The New Al-Ghadnah	Al Thenieah
0	0	0	0	0	0	0	0	0	0	0	0	0	1	12	83	6	1	Females		
0	0	0	0	0	0	0	0	0	0	0	0	0	1	8	52	6	1	Males	The Old Al-Ghadnah	Al Thenieah
0	0	0	0	0	0	0	0	0	0	0	0	0	0	0	0	0	0	Females		
0	2	13	149	15	2	0	0	0	0	0	0	0	2	29	272	13	2	Males	Tabalah	Tabalah
0	1	4	63	7	1	0	0	0	0	0	0	0	3	47	323	18	3	Females		
0	0	0	0	0	0	0	0	0	0	0	0	0	1	14	136	7	1	Males	Al-Harjah	Tabalah
0	0	0	0	0	0	0	0	0	0	0	0	0	1	13	73	6	1	Females		

## Educational services at the populated area level

## Primary school 1-2

Primary Quran memorization						Private primary						General primary						Gender	Populated area	Emirate or governorate or municipality
Number						Number						Number								
Rented buildings	Owned buildings	Teachers	Students	Classes	Schools	Rented buildings	Owned buildings	Teachers	Students	Classes	Schools	Rented buildings	Owned buildings	Teachers	Students	Classes	Schools			
0	0	0	0	0	0	0	0	0	0	0	0	0	0	0	0	0	0	Males	The New Nehas	Tabalah
0	0	0	0	0	0	0	0	0	0	0	0	0	1	13	105	8	1	Females		
0	1	5	72	6	1	0	0	0	0	0	0	0	0	0	0	0	0	Males	Berim	Tabalah
0	0	0	0	0	0	0	0	0	0	0	0	0	0	0	0	0	0	Females		
0	1	8	51	8	1	0	0	0	0	0	0	1	1	17	246	12	2	Males	Al-JU'BAH	Al Jumuah
0	1	11	24	3	1	0	0	0	0	0	0	0	1	14	206	8	1	Females		
0	0	0	0	0	0	0	0	0	0	0	0	0	1	3	147	10	1	Males	Al-Jalibat	Al Jumuah
0	0	0	0	0	0	0	0	0	0	0	0	1	0	17	142	9	1	Females		
0	1	9	76	8	1	0	0	0	0	0	0	1	2	25	216	18	3	Males	Al-Bahim (Al-Hisn)	Wadi Tarj
1	0	12	66	8	1	0	0	0	0	0	0	2	1	41	238	18	3	Females		
0	0	0	0	0	0	0	0	0	0	0	0	0	1	8	42	6	1	Males	Al-Fathah	Wadi Tarj
0	0	0	0	0	0	0	0	0	0	0	0	1	0	12	38	6	1	Females		
0	0	0	0	0	0	0	0	0	0	0	0	0	1	10	57	6	1	Males	Nabit and Al-Malh	Wadi Tarj
0	0	0	0	0	0	0	0	0	0	0	0	0	1	8	30	4	1	Females		
0	1	13	63	8	1	0	0	0	0	0	0	0	2	28	202	12	2	Males	Al Junainah	Al Junainah
0	1	20	86	6	1	0	0	0	0	0	0	0	1	23	182	27	1	Females		
0	0	0	0	0	0	0	0	0	0	0	0	0	0	0	0	0	0	Males	Eidan	Al Junainah
0	0	0	0	0	0	0	0	0	0	0	0	0	1	16	76	6	1	Females		

## Educational services at the populated area level

## Primary school 1-2

Primary Quran memorization						Private primary						General primary						Gender	Populated area	Emirate or governorate or municipality
Number						Number						Number								
Rented buildings	Owned buildings	Teachers	Students	Classes	Schools	Rented buildings	Owned buildings	Teachers	Students	Classes	Schools	Rented buildings	Owned buildings	Teachers	Students	Classes	Schools			
0	0	0	0	0	0	0	0	0	0	0	0	0	1	5	31	6	1	Males	Al Abla'	Al Abla'
0	0	0	0	0	0	0	0	0	0	0	0	0	0	0	0	0	0	Females		
0	1	8	46	8	1	0	0	0	0	0	0	0	1	13	94	6	1	Males	Al-Qubaa (Al-Najd)	Al Quba'a
0	1	6	40	8	1	0	0	0	0	0	0	0	1	16	88	6	1	Females		
0	0	0	0	0	0	0	0	0	0	0	0	0	0	0	0	0	0	Males	Al-Mehalah	Al Quba'a
0	0	0	0	0	0	0	0	0	0	0	0	1	0	12	11	5	1	Females		
0	0	0	0	0	0	0	0	0	0	0	0	0	1	6	27	6	1	Males	Qatbah	Al Quba'a
0	0	0	0	0	0	0	0	0	0	0	0	1	0	9	27	6	1	Females		
0	0	0	0	0	0	0	0	0	0	0	0	0	1	6	37	6	1	Males	Zi Eshar	Al Quba'a
0	0	0	0	0	0	0	0	0	0	0	0	1	0	12	25	6	1	Females		
0	0	0	0	0	0	0	0	0	0	0	0	0	1	16	111	6	1	Males	Al Dahw	Al Dahw
0	0	0	0	0	0	0	0	0	0	0	0	0	1	19	86	6	1	Females		
0	0	0	0	0	0	0	0	0	0	0	0	0	1	14	79	6	1	Males	Al-Harirah	Al Dahw
0	0	0	0	0	0	0	0	0	0	0	0	0	1	14	90	6	1	Females		
0	1	14	184	10	1	0	0	0	0	0	0	0	1	15	353	13	1	Males	Mahr	Mahr
0	1	23	131	11	1	0	0	0	0	0	0	0	1	14	130	6	1	Females		
0	0	0	0	0	0	0	0	0	0	0	0	0	0	0	0	0	0	Males	Mahd Al-Fayd	Mahr
0	0	0	0	0	0	0	0	0	0	0	0	1	0	9	154	6	1	Females		

## Educational services at the populated area level

## Primary school 1-2

Primary Quran memorization						Private primary						General primary						Gender	Populated area	Emirate or governorate or municipality
Number						Number						Number								
Rented buildings	Owned buildings	Teachers	Students	Classes	Schools	Rented buildings	Owned buildings	Teachers	Students	Classes	Schools	Rented buildings	Owned buildings	Teachers	Students	Classes	Schools			
0	0	0	0	0	0	0	0	0	0	0	0	0	1	8	109	6	1	Males	Juyub Al-Ghafarat	Mahr
0	0	0	0	0	0	0	0	0	0	0	0	0	1	9	74	6	1	Females		
0	1	6	83	8	1	0	0	0	0	0	0	0	1	17	149	6	1	Males	Wa'er	King Fahad Dam
0	1	12	89	8	1	0	0	0	0	0	0	0	1	13	138	6	1	Females		
0	0	0	0	0	0	0	0	0	0	0	0	0	1	14	105	7	1	Males	Al-Hifah	King Fahad Dam
0	0	0	0	0	0	0	0	0	0	0	0	0	1	16	101	6	1	Females		
0	0	0	0	0	0	0	0	0	0	0	0	0	1	10	139	6	1	Males	Arman	King Fahad Dam
0	0	0	0	0	0	0	0	0	0	0	0	0	1	13	90	6	1	Females		
0	0	0	0	0	0	0	0	0	0	0	0	1	0	9	46	4	1	Males	Seham	King Fahad Dam
0	0	0	0	0	0	0	0	0	0	0	0	0	1	17	33	6	1	Females		
0	0	0	0	0	0	0	0	0	0	0	0	0	1	15	139	8	1	Males	Al Sour	Sour
0	0	0	0	0	0	0	0	0	0	0	0	0	1	10	63	6	1	Females		
0	0	0	0	0	0	0	0	0	0	0	0	0	0	0	0	0	0	Males	Shi'bah Mohamed (Al-Mhamil)	Sour
0	0	0	0	0	0	0	0	0	0	0	0	0	1	12	123	5	1	Females		
0	0	0	0	0	0	0	0	0	0	0	0	0	0	0	0	0	0	Males	Al-Qhib and Al-Dajahah	Sour
0	0	0	0	0	0	0	0	0	0	0	0	1	0	9	20	6	1	Females		
0	0	0	0	0	0	0	0	0	0	0	0	0	1	11	30	6	1	Males	Ranh Al-Najd in Al-Rras	Ar-Rass
0	0	0	0	0	0	0	0	0	0	0	0	1	0	14	46	6	1	Females		



## Educational services at the populated area level

## Primary school 1-2

Primary Quran memorization						Private primary						General primary						Gender	Populated area	Emirate or governorate or municipality
Number						Number						Number								
Rented buildings	Owned buildings	Teachers	Students	Classes	Schools	Rented buildings	Owned buildings	Teachers	Students	Classes	Schools	Rented buildings	Owned buildings	Teachers	Students	Classes	Schools			
0	0	0	0	0	0	0	0	0	0	0	0	1	1	31	201	16	2	Males	Al-Daylami	Al Attf
0	0	0	0	0	0	0	0	0	0	0	0	0	1	31	210	11	1	Females		
0	1	11	66	7	1	0	0	0	0	0	0	2	11	137	854	75	13	Males	Al-Namas	An Namas
0	2	23	160	12	2	0	0	0	0	0	0	1	11	138	806	71	12	Females		
0	0	0	0	0	0	0	0	0	0	0	0	0	1	6	26	6	1	Males	Al-Dahid	An Namas
0	0	0	0	0	0	0	0	0	0	0	0	0	1	8	12	6	1	Females		
0	0	0	0	0	0	0	0	0	0	0	0	0	0	0	0	0	0	Males	Al-Reyamah	An Namas
0	0	0	0	0	0	0	0	0	0	0	0	0	1	11	47	6	1	Females		
0	0	0	0	0	0	0	0	0	0	0	0	0	1	9	26	6	1	Males	Al Tarek and Al Za Al-Modar	An Namas
0	0	0	0	0	0	0	0	0	0	0	0	0	0	0	0	0	0	Females		
0	1	11	60	8	1	0	0	0	0	0	0	0	1	12	95	7	1	Males	Al-Fr'ah Al-Shamaliyah	An Namas
0	1	10	40	6	1	0	0	0	0	0	0	1	1	20	125	12	2	Females		
1	0	9	41	8	1	0	0	0	0	0	0	0	1	13	58	6	1	Males	Al Al-Shaykhein and Al Jirar	Bani Amr
0	1	12	47	7	1	0	0	0	0	0	0	0	1	8	55	6	1	Females		
0	0	0	0	0	0	0	0	0	0	0	0	0	1	15	38	5	1	Males	Al-Aaserah and Al Selim	Bani Amr
0	0	0	0	0	0	0	0	0	0	0	0	0	1	8	36	6	1	Females		
0	0	0	0	0	0	0	0	0	0	0	0	0	0	0	0	0	0	Males	Al Al-Sena'	Bani Amr
0	0	0	0	0	0	0	0	0	0	0	0	0	1	5	35	6	1	Females		

## Educational services at the populated area level

## Primary school 1-2

Primary Quran memorization						Private primary						General primary						Gender	Populated area	Emirate or governorate or municipality
Number						Number						Number								
Rented buildings	Owned buildings	Teachers	Students	Classes	Schools	Rented buildings	Owned buildings	Teachers	Students	Classes	Schools	Rented buildings	Owned buildings	Teachers	Students	Classes	Schools			
0	0	0	0	0	0	0	0	0	0	0	0	0	1	14	35	6	1	Males	Al-Shiban	Bani Amr
0	0	0	0	0	0	0	0	0	0	0	0	0	0	0	0	0	0	Females		
0	0	0	0	0	0	0	0	0	0	0	0	0	1	15	24	6	1	Males	Al Talhah	Bani Amr
0	0	0	0	0	0	0	0	0	0	0	0	0	1	5	23	5	1	Females		
0	0	0	0	0	0	0	0	0	0	0	0	0	0	0	0	0	0	Males	Al Ghathran and Al-Khishah	Bani Amr
0	0	0	0	0	0	0	0	0	0	0	0	0	1	14	39	5	1	Females		
0	0	0	0	0	0	0	0	0	0	0	0	1	0	11	28	6	1	Males	Al Otayfah	Bani Amr
0	0	0	0	0	0	0	0	0	0	0	0	0	1	10	28	6	1	Females		
0	0	0	0	0	0	0	0	0	0	0	0	0	1	11	38	6	1	Males	Al Al-Asfaa	Bani Amr
0	0	0	0	0	0	0	0	0	0	0	0	0	1	10	26	6	1	Females		
0	0	0	0	0	0	0	0	0	0	0	0	0	1	12	23	6	1	Males	Laft	Bani Amr
0	0	0	0	0	0	0	0	0	0	0	0	0	0	0	0	0	0	Females		
0	0	0	0	0	0	0	0	0	0	0	0	0	1	9	9	6	1	Males	Wadi Al-Ein and Al Sultan	Bani Amr
0	0	0	0	0	0	0	0	0	0	0	0	0	0	0	0	0	0	Females		
0	0	0	0	0	0	0	0	0	0	0	0	0	1	9	30	6	1	Males	Al-Hirah and Al Nashwan	As Sareh
0	0	0	0	0	0	0	0	0	0	0	0	0	0	0	0	0	0	Females		
0	0	0	0	0	0	0	0	0	0	0	0	0	1	15	49	6	1	Males	Al-Sarw	As Sareh
0	0	0	0	0	0	0	0	0	0	0	0	0	1	6	30	6	1	Females		

## Educational services at the populated area level

## Primary school 1-2

Primary Quran memorization						Private primary						General primary						Gender	Populated area	Emirate or governorate or municipality
Number						Number						Number								
Rented buildings	Owned buildings	Teachers	Students	Classes	Schools	Rented buildings	Owned buildings	Teachers	Students	Classes	Schools	Rented buildings	Owned buildings	Teachers	Students	Classes	Schools			
0	0	0	0	0	0	0	0	0	0	0	0	0	1	12	31	6	1	Males	Al-Adawah	As Sareh
0	0	0	0	0	0	0	0	0	0	0	0	0	1	10	25	5	1	Females		
0	0	0	0	0	0	0	0	0	0	0	0	0	0	0	0	0	0	Males	Akram	As Sareh
0	0	0	0	0	0	0	0	0	0	0	0	0	1	8	25	5	1	Females		
0	0	0	0	0	0	0	0	0	0	0	0	0	0	0	0	0	0	Males	Al-Gharaa	As Sareh
0	0	0	0	0	0	0	0	0	0	0	0	1	0	12	48	6	1	Females		
0	1	13	59	8	1	0	0	0	0	0	0	0	1	6	19	5	1	Males	Al Jamil	As Sareh
0	1	8	29	6	1	0	0	0	0	0	0	0	1	10	79	6	1	Females		
0	0	0	0	0	0	0	0	0	0	0	0	0	1	6	29	5	1	Males	Zarna	As Sareh
0	0	0	0	0	0	0	0	0	0	0	0	0	0	0	0	0	0	Females		
0	0	0	0	0	0	0	0	0	0	0	0	0	1	8	11	5	1	Males	Al-Khadrah	Zeid Valley
0	1	14	44	6	1	0	0	0	0	0	0	0	1	11	64	6	1	Females		
0	0	0	0	0	0	0	0	0	0	0	0	1	0	7	23	5	1	Males	Al-Medanah	Zeid Valley
0	0	0	0	0	0	0	0	0	0	0	0	0	0	0	0	0	0	Females		
0	0	0	0	0	0	0	0	0	0	0	0	0	1	39	616	18	1	Males	Al Gharan	Zeid Valley
0	0	0	0	0	0	0	0	0	0	0	0	0	0	0	0	0	0	Females		
0	0	0	0	0	0	0	0	0	0	0	0	0	1	13	65	6	1	Males	Lahba	Zeid Valley
0	0	0	0	0	0	0	0	0	0	0	0	0	1	12	35	6	1	Females		

## Educational services at the populated area level

## Primary school 1-2

Primary Quran memorization						Private primary						General primary						Gender	Populated area	Emirate or governorate or municipality
Number						Number						Number								
Rented buildings	Owned buildings	Teachers	Students	Classes	Schools	Rented buildings	Owned buildings	Teachers	Students	Classes	Schools	Rented buildings	Owned buildings	Teachers	Students	Classes	Schools			
0	0	0	0	0	0	0	0	0	0	0	0	0	0	0	0	0	0	Males	Maslamah	Zeid Valley
0	0	0	0	0	0	0	0	0	0	0	0	1	0	12	26	6	1	Females		
0	0	0	0	0	0	0	0	0	0	0	0	0	1	10	42	6	1	Males	Al Rehal	Zeid Valley
0	0	0	0	0	0	0	0	0	0	0	0	0	0	0	0	0	0	Females		
0	1	30	315	20	1	1	0	14	102	8	1	1	10	201	3089	113	11	Males	Muhayil	Muhayil
0	1	9	126	6	1	0	0	0	0	0	0	7	7	258	3407	136	14	Females		
0	0	0	0	0	0	0	0	0	0	0	0	0	1	17	276	10	1	Males	Al Ain	Muhayil
0	0	0	0	0	0	0	0	0	0	0	0	0	0	0	0	0	0	Females		
0	0	0	0	0	0	0	0	0	0	0	0	0	0	0	0	0	0	Males	Al-Arid	Muhayil
0	0	0	0	0	0	0	0	0	0	0	0	0	1	20	297	12	1	Females		
0	0	0	0	0	0	0	0	0	0	0	0	0	1	13	133	6	1	Males	Al-Sud	Muhayil
0	0	0	0	0	0	0	0	0	0	0	0	0	0	0	0	0	0	Females		
0	0	0	0	0	0	0	0	0	0	0	0	0	1	12	104	6	1	Males	Al-Hajib	Muhayil
0	0	0	0	0	0	0	0	0	0	0	0	0	2	20	208	12	2	Females		
0	1	8	81	6	1	0	0	0	0	0	0	0	1	12	160	5	1	Males	Al-Sha'thaa	Muhayil
1	0	9	73	6	1	0	0	0	0	0	0	1	0	18	153	7	1	Females		
0	0	0	0	0	0	0	0	0	0	0	0	0	0	0	0	0	0	Males	Qern Al-Maa	Muhayil
0	0	0	0	0	0	0	0	0	0	0	0	1	0	13	83	6	1	Females		

## Educational services at the populated area level

## Primary school 1-2

Primary Quran memorization						Private primary						General primary						Gender	Populated area	Emirate or governorate or municipality
Number						Number						Number								
Rented buildings	Owned buildings	Teachers	Students	Classes	Schools	Rented buildings	Owned buildings	Teachers	Students	Classes	Schools	Rented buildings	Owned buildings	Teachers	Students	Classes	Schools			
0	0	0	0	0	0	0	0	0	0	0	0	0	1	12	96	6	1	Males	Al-Keds	Muhayil
0	0	0	0	0	0	0	0	0	0	0	0	0	1	11	93	6	1	Females		
0	0	0	0	0	0	0	0	0	0	0	0	0	1	12	175	8	1	Males	Alhodn	Muhayil
0	0	0	0	0	0	0	0	0	0	0	0	0	1	13	172	5	1	Females		
0	0	0	0	0	0	0	0	0	0	0	0	0	1	20	269	12	1	Males	Tarqesh	Muhayil
0	0	0	0	0	0	0	0	0	0	0	0	0	1	25	289	11	1	Females		
0	0	0	0	0	0	0	0	0	0	0	0	0	1	10	129	8	1	Males	Al Ain	Muhayil
0	0	0	0	0	0	0	0	0	0	0	0	0	1	14	152	6	1	Females		
0	0	0	0	0	0	0	0	0	0	0	0	0	1	15	179	6	1	Males	Rahbah Al-Haqw	Muhayil
0	0	0	0	0	0	0	0	0	0	0	0	0	1	12	83	6	1	Females		
0	0	0	0	0	0	0	0	0	0	0	0	0	1	7	120	6	1	Males	Al-Meshbah	Muhayil
0	0	0	0	0	0	0	0	0	0	0	0	0	1	13	88	6	1	Females		
0	0	0	0	0	0	0	0	0	0	0	0	0	1	12	131	6	1	Males	Al-Rab'	Muhayil
0	0	0	0	0	0	0	0	0	0	0	0	0	1	11	130	6	1	Females		
0	0	0	0	0	0	0	0	0	0	0	0	0	1	5	44	7	1	Males	Al-Meshbah	Muhayil
0	0	0	0	0	0	0	0	0	0	0	0	0	0	0	0	0	0	Females		
0	0	0	0	0	0	0	0	0	0	0	0	0	1	21	519	16	1	Males	Al-Hashf and Shi'b Ma'in	Muhayil
0	0	0	0	0	0	0	0	0	0	0	0	1	0	18	419	12	1	Females		

## Educational services at the populated area level

## Primary school 1-2

Primary Quran memorization						Private primary						General primary						Gender	Populated area	Emirate or governorate or municipality
Number						Number						Number								
Rented buildings	Owned buildings	Teachers	Students	Classes	Schools	Rented buildings	Owned buildings	Teachers	Students	Classes	Schools	Rented buildings	Owned buildings	Teachers	Students	Classes	Schools			
0	0	0	0	0	0	0	0	0	0	0	0	0	0	0	0	0	0	Males	Khayi' Al-Suwaydaa	Muhayil
0	0	0	0	0	0	0	0	0	0	0	0	0	1	12	154	6	1	Females		
0	0	0	0	0	0	0	0	0	0	0	0	0	1	9	73	6	1	Males	Al-Jahayif	Muhayil
0	0	0	0	0	0	0	0	0	0	0	0	1	0	15	86	6	1	Females		
0	0	0	0	0	0	0	0	0	0	0	0	0	1	9	54	6	1	Males	Saqamah	Muhayil
0	0	0	0	0	0	0	0	0	0	0	0	1	0	5	28	6	1	Females		
0	0	0	0	0	0	0	0	0	0	0	0	0	1	10	65	6	1	Males	Al-Abdah	Muhayil
0	0	0	0	0	0	0	0	0	0	0	0	1	0	11	71	6	1	Females		
0	0	0	0	0	0	0	0	0	0	0	0	0	0	0	0	0	0	Males	Al Daboub	Muhayil
0	0	0	0	0	0	0	0	0	0	0	0	0	1	8	48	6	1	Females		
0	0	0	0	0	0	0	0	0	0	0	0	0	1	21	254	12	1	Males	Al-Ajmah	Muhayil
0	0	0	0	0	0	0	0	0	0	0	0	0	0	0	0	0	0	Females		
0	1	9	134	8	1	0	0	0	0	0	0	0	0	0	0	0	0	Males	Qena	Qena
0	1	12	46	7	1	0	0	0	0	0	0	0	1	13	124	6	1	Females		
0	0	0	0	0	0	0	0	0	0	0	0	0	1	14	121	6	1	Males	Building	Qena
0	0	0	0	0	0	0	0	0	0	0	0	0	0	0	0	0	0	Females		
0	0	0	0	0	0	0	0	0	0	0	0	0	1	10	150	6	1	Males	Al-Sharaf (Ghafilah)	Qena
0	0	0	0	0	0	0	0	0	0	0	0	0	1	13	171	7	1	Females		

## Educational services at the populated area level

## Primary school 1-2

Primary Quran memorization						Private primary						General primary						Gender	Populated area	Emirate or governorate or municipality
Number						Number						Number								
Rented buildings	Owned buildings	Teachers	Students	Classes	Schools	Rented buildings	Owned buildings	Teachers	Students	Classes	Schools	Rented buildings	Owned buildings	Teachers	Students	Classes	Schools			
0	0	0	0	0	0	0	0	0	0	0	0	0	1	13	122	6	1	Males	Al-Batinah (Al-Hedmah)	Qena
0	0	0	0	0	0	0	0	0	0	0	0	1	0	12	67	6	1	Females		
0	0	0	0	0	0	0	0	0	0	0	0	0	1	11	93	5	1	Males	Mehdan (Al-Qarn)	Qena
0	0	0	0	0	0	0	0	0	0	0	0	0	0	0	0	0	0	Females		
0	0	0	0	0	0	0	0	0	0	0	0	0	0	0	0	0	0	Males	Al-Sahir	Qena
0	0	0	0	0	0	0	0	0	0	0	0	0	1	12	92	6	1	Females		
0	0	0	0	0	0	0	0	0	0	0	0	0	1	9	92	6	1	Males	Al-Hathmah	Qena
0	0	0	0	0	0	0	0	0	0	0	0	0	1	13	95	6	1	Females		
0	0	0	0	0	0	0	0	0	0	0	0	0	0	0	0	0	0	Males	Al Hadbah	Qena
0	0	0	0	0	0	0	0	0	0	0	0	0	1	11	63	6	1	Females		
0	0	0	0	0	0	0	0	0	0	0	0	0	0	0	0	0	0	Males	Al Malaiha	Qena
0	0	0	0	0	0	0	0	0	0	0	0	1	0	9	113	5	1	Females		
0	0	0	0	0	0	0	0	0	0	0	0	0	1	10	74	6	1	Males	Al-Dah	Qena
0	0	0	0	0	0	0	0	0	0	0	0	0	0	0	0	0	0	Females		
0	0	0	0	0	0	0	0	0	0	0	0	0	0	0	0	0	0	Males	Al-Zihur (Al-Habil)	Qena
0	0	0	0	0	0	0	0	0	0	0	0	1	0	13	62	5	1	Females		
0	0	0	0	0	0	0	0	0	0	0	0	0	1	10	75	6	1	Males	Al-Momiyah	Qena
0	0	0	0	0	0	0	0	0	0	0	0	0	1	15	86	6	1	Females		

## Educational services at the populated area level

## Primary school 1-2

Primary Quran memorization						Private primary						General primary						Gender	Populated area	Emirate or governorate or municipality
Number						Number						Number								
Rented buildings	Owned buildings	Teachers	Students	Classes	Schools	Rented buildings	Owned buildings	Teachers	Students	Classes	Schools	Rented buildings	Owned buildings	Teachers	Students	Classes	Schools			
0	0	0	0	0	0	0	0	0	0	0	0	0	1	15	184	8	1	Males	Al-Sharjah	Qena
0	0	0	0	0	0	0	0	0	0	0	0	0	1	19	177	7	1	Females		
0	0	0	0	0	0	0	0	0	0	0	0	0	1	12	184	6	1	Males	Al Hadbah	Qena
0	0	0	0	0	0	0	0	0	0	0	0	0	1	16	170	8	1	Females		
0	0	0	0	0	0	0	0	0	0	0	0	0	1	9	100	6	1	Males	Huba	Qena
0	0	0	0	0	0	0	0	0	0	0	0	0	1	12	101	6	1	Females		
0	0	0	0	0	0	0	0	0	0	0	0	0	0	0	0	0	0	Males	Al-Qawid	Qena
0	0	0	0	0	0	0	0	0	0	0	0	0	1	13	85	6	1	Females		
0	0	0	0	0	0	0	0	0	0	0	0	0	0	0	0	0	0	Males	Al Tarqah	Qena
0	0	0	0	0	0	0	0	0	0	0	0	0	1	6	108	6	1	Females		
0	0	0	0	0	0	0	0	0	0	0	0	0	1	14	218	9	1	Males	Al-Qeran	Qena
0	0	0	0	0	0	0	0	0	0	0	0	0	1	10	145	6	1	Females		
0	0	0	0	0	0	0	0	0	0	0	0	1	0	7	24	6	1	Males	Al-Sharaf	Qena
0	0	0	0	0	0	0	0	0	0	0	0	0	0	0	0	0	0	Females		
1	0	17	175	12	1	0	0	0	0	0	0	0	1	21	228	11	1	Males	Bahr Abu Sukaynah	Bahr Abu Sukaynah
0	1	7	30	4	1	0	0	0	0	0	0	0	3	56	737	28	3	Females		
0	0	0	0	0	0	0	0	0	0	0	0	0	1	13	205	7	1	Males	Al-Shary	Bahr Abu Sukaynah
0	0	0	0	0	0	0	0	0	0	0	0	0	0	0	0	0	0	Females		



## Educational services at the populated area level

## Primary school 1-2

Primary Quran memorization						Private primary						General primary						Gender	Populated area	Emirate or governorate or municipality
Number						Number						Number								
Rented buildings	Owned buildings	Teachers	Students	Classes	Schools	Rented buildings	Owned buildings	Teachers	Students	Classes	Schools	Rented buildings	Owned buildings	Teachers	Students	Classes	Schools			
0	0	0	0	0	0	0	0	0	0	0	0	0	1	12	157	6	1	Males	Al Mahid	Bahr Abu Sukaynah
0	0	0	0	0	0	0	0	0	0	0	0	1	0	13	160	6	1	Females		
0	0	0	0	0	0	0	0	0	0	0	0	0	1	18	276	11	1	Males	Al-Alkah	Bahr Abu Sukaynah
0	0	0	0	0	0	0	0	0	0	0	0	0	0	0	0	0	0	Females		
0	0	0	0	0	0	0	0	0	0	0	0	0	0	0	0	0	0	Males	Sola	Bahr Abu Sukaynah
0	0	0	0	0	0	0	0	0	0	0	0	1	0	20	277	12	1	Females		
0	0	0	0	0	0	0	0	0	0	0	0	0	1	10	123	6	1	Males	Maratikh	Bahr Abu Sukaynah
0	0	0	0	0	0	0	0	0	0	0	0	0	1	15	186	7	1	Females		
0	0	0	0	0	0	0	0	0	0	0	0	0	1	11	125	6	1	Males	Al Heejah	Bahr Abu Sukaynah
0	0	0	0	0	0	0	0	0	0	0	0	1	0	13	80	6	1	Females		
0	0	0	0	0	0	0	0	0	0	0	0	0	1	11	144	6	1	Males	Al-Jabhaa	Bahr Abu Sukaynah
0	0	0	0	0	0	0	0	0	0	0	0	0	0	0	0	0	0	Females		
0	0	0	0	0	0	0	0	0	0	0	0	0	1	16	277	9	1	Males	Al-Khetam	Bahr Abu Sukaynah
0	0	0	0	0	0	0	0	0	0	0	0	0	1	14	269	9	1	Females		
0	0	0	0	0	0	0	0	0	0	0	0	0	2	15	171	12	2	Males	Al-Madid	Bahr Abu Sukaynah
0	0	0	0	0	0	0	0	0	0	0	0	1	0	11	70	6	1	Females		
0	0	0	0	0	0	0	0	0	0	0	0	0	0	0	0	0	0	Males	Al-Mas'aa	Bahr Abu Sukaynah
0	0	0	0	0	0	0	0	0	0	0	0	1	0	13	45	6	1	Females		

## Educational services at the populated area level

## Primary school 1-2

Primary Quran memorization						Private primary						General primary						Gender	Populated area	Emirate or governorate or municipality
Number						Number						Number								
Rented buildings	Owned buildings	Teachers	Students	Classes	Schools	Rented buildings	Owned buildings	Teachers	Students	Classes	Schools	Rented buildings	Owned buildings	Teachers	Students	Classes	Schools			
0	0	0	0	0	0	0	0	0	0	0	0	0	1	7	38	6	1	Males	Hilah Al-Manjahah	Bahr Abu Sukaynah
0	0	0	0	0	0	0	0	0	0	0	0	1	0	9	45	6	1	Females		
0	0	0	0	0	0	0	0	0	0	0	0	0	0	0	0	0	0	Males	Al-Mayl	Bahr Abu Sukaynah
0	0	0	0	0	0	0	0	0	0	0	0	1	0	4	10	4	1	Females		
0	0	0	0	0	0	0	0	0	0	0	0	1	0	6	49	6	1	Males	Al-Ba'iq	Bahr Abu Sukaynah
0	0	0	0	0	0	0	0	0	0	0	0	0	0	0	0	0	0	Females		
0	0	0	0	0	0	0	0	0	0	0	0	0	1	8	32	5	1	Males	Al-Ajbar	Bahr Abu Sukaynah
0	0	0	0	0	0	0	0	0	0	0	0	0	0	0	0	0	0	Females		
0	0	0	0	0	0	0	0	0	0	0	0	0	1	8	61	5	1	Males	Al-Meshb'ab	Bahr Abu Sukaynah
0	0	0	0	0	0	0	0	0	0	0	0	1	0	6	26	6	1	Females		
0	0	0	0	0	0	0	0	0	0	0	0	0	0	0	0	0	0	Males	Harjah Al-Bimah	Bahr Abu Sukaynah
0	0	0	0	0	0	0	0	0	0	0	0	1	0	8	84	6	1	Females		
0	0	0	0	0	0	0	0	0	0	0	0	1	0	6	24	5	1	Males	Wadi Al-Meq'ar	Bahr Abu Sukaynah
0	0	0	0	0	0	0	0	0	0	0	0	0	0	0	0	0	0	Females		
0	0	0	0	0	0	0	0	0	0	0	0	0	1	9	116	7	1	Males	Al Al-Noty	Bahr Abu Sukaynah
0	0	0	0	0	0	0	0	0	0	0	0	1	0	12	82	6	1	Females		
0	0	0	0	0	0	0	0	0	0	0	0	0	1	13	154	6	1	Males	Khamis Matir	Tuhamat Billasmar and Billahmar
0	0	0	0	0	0	0	0	0	0	0	0	1	0	17	251	11	1	Females		

## Educational services at the populated area level

## Primary school 1-2

Primary Quran memorization						Private primary						General primary						Gender	Populated area	Emirate or governorate or municipality
Number						Number						Number								
Rented buildings	Owned buildings	Teachers	Students	Classes	Schools	Rented buildings	Owned buildings	Teachers	Students	Classes	Schools	Rented buildings	Owned buildings	Teachers	Students	Classes	Schools			
0	0	0	0	0	0	0	0	0	0	0	0	0	1	10	104	6	1	Males	Al-Qwa'id	Tuhamat Billasmar and Billahmar
0	0	0	0	0	0	0	0	0	0	0	0	0	1	11	100	6	1	Females		
0	0	0	0	0	0	0	0	0	0	0	0	0	1	10	79	6	1	Males	Al-Qarn Al-Abyad with Al-Zurah	Tuhamat Billasmar and Billahmar
0	0	0	0	0	0	0	0	0	0	0	0	1	0	11	58	5	1	Females		
0	0	0	0	0	0	0	0	0	0	0	0	1	0	10	115	5	1	Males	Al-Bazim	Tuhamat Billasmar and Billahmar
0	0	0	0	0	0	0	0	0	0	0	0	1	0	12	91	6	1	Females		
0	0	0	0	0	0	0	0	0	0	0	0	1	0	8	53	6	1	Males	Al Khatim	Tuhamat Billasmar and Billahmar
0	0	0	0	0	0	0	0	0	0	0	0	1	0	8	31	5	1	Females		
0	0	0	0	0	0	0	0	0	0	0	0	0	1	12	51	6	1	Males	Al-Asay Bel Somr	Tuhamat Billasmar and Billahmar
0	0	0	0	0	0	0	0	0	0	0	0	1	0	12	71	6	1	Females		
0	0	0	0	0	0	0	0	0	0	0	0	0	1	9	82	6	1	Males	Qrah Al Mekthir	Tuhamat Billasmar and Billahmar
0	0	0	0	0	0	0	0	0	0	0	0	1	0	12	65	6	1	Females		
0	0	0	0	0	0	0	0	0	0	0	0	0	1	10	125	6	1	Males	Al-Barik	Tuhamat Billasmar and Billahmar
0	0	0	0	0	0	0	0	0	0	0	0	1	0	12	114	5	1	Females		
0	0	0	0	0	0	0	0	0	0	0	0	1	0	16	172	7	1	Males	Sa'dah Al-Sawalhah	As Saaideh
0	0	0	0	0	0	0	0	0	0	0	0	0	1	12	127	6	1	Females		
0	0	0	0	0	0	0	0	0	0	0	0	0	1	13	95	5	1	Males	Ghalib	As Saaideh
0	0	0	0	0	0	0	0	0	0	0	0	1	0	19	101	6	1	Females		

## Educational services at the populated area level

## Primary school 1-2

Primary Quran memorization						Private primary						General primary						Gender	Populated area	Emirate or governorate or municipality
Number						Number						Number								
Rented buildings	Owned buildings	Teachers	Students	Classes	Schools	Rented buildings	Owned buildings	Teachers	Students	Classes	Schools	Rented buildings	Owned buildings	Teachers	Students	Classes	Schools			
0	0	0	0	0	0	0	0	0	0	0	0	0	1	10	77	5	1	Males	Al-habib Bni Zeib	As Saaideh
0	0	0	0	0	0	0	0	0	0	0	0	1	0	11	59	6	1	Females		
0	0	0	0	0	0	0	0	0	0	0	0	0	1	8	108	6	1	Males	Al Malaiha	As Saaideh
0	0	0	0	0	0	0	0	0	0	0	0	0	0	0	0	0	0	Females		
0	0	0	0	0	0	0	0	0	0	0	0	1	0	11	94	5	1	Males	Wadi Hamwan	As Saaideh
0	0	0	0	0	0	0	0	0	0	0	0	1	0	6	93	6	1	Females		
0	0	0	0	0	0	0	0	0	0	0	0	1	0	6	55	6	1	Males	Wadi Al-Jablein	As Saaideh
0	0	0	0	0	0	0	0	0	0	0	0	1	0	8	33	6	1	Females		
0	0	0	0	0	0	0	0	0	0	0	0	0	1	6	141	6	1	Males	Ashirah and Al-Habil	Khelal
0	0	0	0	0	0	0	0	0	0	0	0	0	0	0	0	0	0	Females		
0	0	0	0	0	0	0	0	0	0	0	0	0	0	0	0	0	0	Males	Habil Suf'ah	Khelal
0	0	0	0	0	0	0	0	0	0	0	0	1	0	12	46	6	1	Females		
0	0	0	0	0	0	0	0	0	0	0	0	1	0	9	55	6	1	Males	Al-Fash	Khelal
0	0	0	0	0	0	0	0	0	0	0	0	1	0	10	69	5	1	Females		
0	0	0	0	0	0	0	0	0	0	0	0	0	1	16	337	14	1	Males	Hamid	Hamid Alalayah
0	0	0	0	0	0	0	0	0	0	0	0	0	1	19	320	11	1	Females		
0	0	0	0	0	0	0	0	0	0	0	0	0	1	6	40	6	1	Males	Wadi Ghrgharah	Hamid Alalayah
0	0	0	0	0	0	0	0	0	0	0	0	1	0	6	22	6	1	Females		

## Educational services at the populated area level

## Primary school 1-2

Primary Quran memorization						Private primary						General primary						Gender	Populated area	Emirate or governorate or municipality
Number						Number						Number								
Rented buildings	Owned buildings	Teachers	Students	Classes	Schools	Rented buildings	Owned buildings	Teachers	Students	Classes	Schools	Rented buildings	Owned buildings	Teachers	Students	Classes	Schools			
0	0	0	0	0	0	0	0	0	0	0	0	0	1	8	126	5	1	Males	Za'ban	Hamid Alalayah
0	0	0	0	0	0	0	0	0	0	0	0	0	1	9	128	6	1	Females		
0	0	0	0	0	0	0	0	0	0	0	0	1	0	7	29	6	1	Males	Wadi Madd	Hamid Alalayah
0	0	0	0	0	0	0	0	0	0	0	0	0	0	0	0	0	0	Females		
0	0	0	0	0	0	0	0	0	0	0	0	0	1	12	59	6	1	Males	Wadi Hebtin	Habton
0	0	0	0	0	0	0	0	0	0	0	0	0	1	12	91	6	1	Females		
0	0	0	0	0	0	0	0	0	0	0	0	0	1	7	73	6	1	Males	Al-Hanish (Al Zib)	Wadi Taiah
0	0	0	0	0	0	0	0	0	0	0	0	0	1	9	46	6	1	Females		
0	1	11	105	8	1	0	0	0	0	0	0	0	6	62	551	37	6	Males	Sarat Ubaida	Sarat Abidah
0	1	22	146	8	1	0	0	0	0	0	0	0	6	86	488	39	6	Females		
0	0	0	0	0	0	0	0	0	0	0	0	0	1	9	70	5	1	Males	Al-Qanbah	Sarat Abidah
0	0	0	0	0	0	0	0	0	0	0	0	0	1	17	120	6	1	Females		
0	0	0	0	0	0	0	0	0	0	0	0	0	1	10	69	6	1	Males	Al Wahabah	Sarat Abidah
0	0	0	0	0	0	0	0	0	0	0	0	0	1	16	60	5	1	Females		
0	0	0	0	0	0	0	0	0	0	0	0	0	1	8	42	6	1	Males	Al Qusha'	Sarat Abidah
0	0	0	0	0	0	0	0	0	0	0	0	1	0	11	26	6	1	Females		
0	0	0	0	0	0	0	0	0	0	0	0	0	1	6	35	6	1	Males	Al-Ajmah	Sarat Abidah
0	0	0	0	0	0	0	0	0	0	0	0	0	0	0	0	0	0	Females		

## Educational services at the populated area level

## Primary school 1-2

Primary Quran memorization						Private primary						General primary						Gender	Populated area	Emirate or governorate or municipality
Number						Number						Number								
Rented buildings	Owned buildings	Teachers	Students	Classes	Schools	Rented buildings	Owned buildings	Teachers	Students	Classes	Schools	Rented buildings	Owned buildings	Teachers	Students	Classes	Schools			
0	0	0	0	0	0	0	0	0	0	0	0	0	0	0	0	0	0	Males	Al-Atfah	Sarat Abidah
0	0	0	0	0	0	0	0	0	0	0	0	0	1	10	45	6	1	Females		
0	0	0	0	0	0	0	0	0	0	0	0	0	1	6	22	6	1	Males	Al-Monadiyah	Sarat Abidah
0	0	0	0	0	0	0	0	0	0	0	0	0	0	0	0	0	0	Females		
0	0	0	0	0	0	0	0	0	0	0	0	0	1	8	39	6	1	Males	Al Qar'ah	Sarat Abidah
0	0	0	0	0	0	0	0	0	0	0	0	0	1	11	30	6	1	Females		
0	1	21	130	11	1	0	0	0	0	0	0	1	0	24	295	12	1	Males	Al Farsha	Al Farsha
1	0	21	114	9	1	0	0	0	0	0	0	1	1	48	268	16	2	Females		
0	0	0	0	0	0	0	0	0	0	0	0	0	0	0	0	0	0	Males	Ahl Al-Bilad	Al Farsha
0	0	0	0	0	0	0	0	0	0	0	0	1	0	10	131	7	1	Females		
0	0	0	0	0	0	0	0	0	0	0	0	0	1	16	157	8	1	Males	Al-Qaemah	Al Farsha
0	0	0	0	0	0	0	0	0	0	0	0	1	0	16	153	7	1	Females		
0	0	0	0	0	0	0	0	0	0	0	0	0	1	9	3	5	1	Males	Al-Etab	Al Farsha
0	0	0	0	0	0	0	0	0	0	0	0	1	0	16	100	7	1	Females		
0	0	0	0	0	0	0	0	0	0	0	0	0	1	9	52	6	1	Males	Habrah Al-Janubiyah	Al Farsha
0	0	0	0	0	0	0	0	0	0	0	0	0	0	0	0	0	0	Females		
0	0	0	0	0	0	0	0	0	0	0	0	1	0	10	37	6	1	Males	Umm Qom' (Al-Qom')	Al Farsha
0	0	0	0	0	0	0	0	0	0	0	0	0	0	0	0	0	0	Females		

## Educational services at the populated area level

## Primary school 1-2

Primary Quran memorization						Private primary						General primary						Gender	Populated area	Emirate or governorate or municipality
Number						Number						Number								
Rented buildings	Owned buildings	Teachers	Students	Classes	Schools	Rented buildings	Owned buildings	Teachers	Students	Classes	Schools	Rented buildings	Owned buildings	Teachers	Students	Classes	Schools			
0	0	0	0	0	0	0	0	0	0	0	0	0	1	9	24	6	1	Males	Mohaa	Al Farsha
0	0	0	0	0	0	0	0	0	0	0	0	1	0	13	22	6	1	Females		
0	0	0	0	0	0	0	0	0	0	0	0	0	1	6	35	6	1	Males	Sablah	Al Farsha
0	0	0	0	0	0	0	0	0	0	0	0	1	0	11	26	6	1	Females		
0	0	0	0	0	0	0	0	0	0	0	0	0	1	5	21	6	1	Males	Khabbah	Al Farsha
0	0	0	0	0	0	0	0	0	0	0	0	1	0	10	17	6	1	Females		
0	0	0	0	0	0	0	0	0	0	0	0	0	1	9	8	5	1	Males	Al-Thafrah	Al Farsha
0	0	0	0	0	0	0	0	0	0	0	0	1	0	3	6	6	1	Females		
1	0	8	17	7	1	0	0	0	0	0	0	0	0	0	0	0	0	Males	Damwah Janb	Al Farsha
0	0	0	0	0	0	0	0	0	0	0	0	0	0	0	0	0	0	Females		
0	0	0	0	0	0	0	0	0	0	0	0	1	0	5	67	6	1	Males	Al-Maqbarah	Al Farsha
0	0	0	0	0	0	0	0	0	0	0	0	0	0	0	0	0	0	Females		
0	0	0	0	0	0	0	0	0	0	0	0	0	1	11	77	6	1	Males	Al-Baq'ah	Al Farsha
0	0	0	0	0	0	0	0	0	0	0	0	1	0	35	92	6	1	Females		
0	0	0	0	0	0	0	0	0	0	0	0	1	0	6	28	6	1	Males	Hammah	Al Farsha
0	0	0	0	0	0	0	0	0	0	0	0	0	0	0	0	0	0	Females		
0	0	0	0	0	0	0	0	0	0	0	0	0	2	25	262	16	2	Males	Ar-Rass	Al Jawah
1	0	15	51	6	1	0	0	0	0	0	0	0	1	32	260	12	1	Females		

## Educational services at the populated area level

## Primary school 1-2

Primary Quran memorization						Private primary						General primary						Gender	Populated area	Emirate or governorate or municipality
Number						Number						Number								
Rented buildings	Owned buildings	Teachers	Students	Classes	Schools	Rented buildings	Owned buildings	Teachers	Students	Classes	Schools	Rented buildings	Owned buildings	Teachers	Students	Classes	Schools			
0	1	14	97	6	1	0	0	0	0	0	0	0	2	25	158	13	2	Males	Al Attf	Al Jawah
0	1	19	94	7	1	0	0	0	0	0	0	0	1	17	142	6	1	Females		
0	0	0	0	0	0	0	0	0	0	0	0	1	0	7	11	6	1	Males	Al-Sharjah	Al Jawah
0	0	0	0	0	0	0	0	0	0	0	0	0	0	0	0	0	0	Females		
0	0	0	0	0	0	0	0	0	0	0	0	0	1	7	27	6	1	Males	Al-Zawyah	Al Jawah
0	0	0	0	0	0	0	0	0	0	0	0	1	0	14	40	6	1	Females		
0	0	0	0	0	0	0	0	0	0	0	0	0	1	8	73	5	1	Males	Zahrah Bni Beshr	Al Jawah
0	0	0	0	0	0	0	0	0	0	0	0	0	1	12	55	6	1	Females		
0	0	0	0	0	0	0	0	0	0	0	0	0	1	7	49	6	1	Males	Alerqain	Alerqain
0	0	0	0	0	0	0	0	0	0	0	0	0	1	14	89	6	1	Females		
0	0	0	0	0	0	0	0	0	0	0	0	0	1	5	13	6	1	Males	Mirah Al-Monadiyah	Alerqain
0	0	0	0	0	0	0	0	0	0	0	0	0	0	0	0	0	0	Females		
0	0	0	0	0	0	0	0	0	0	0	0	0	1	9	61	6	1	Males	Al-Hariqah	Alerqain
0	0	0	0	0	0	0	0	0	0	0	0	0	1	18	38	6	1	Females		
0	0	0	0	0	0	0	0	0	0	0	0	1	0	3	5	4	1	Males	Wadi Bshran	Alerqain
0	0	0	0	0	0	0	0	0	0	0	0	1	0	9	8	5	1	Females		
0	1	8	92	8	1	0	0	0	0	0	0	1	1	25	193	14	2	Males	Wadi Al Haya	Wadi Al Haya
0	1	13	83	9	1	0	0	0	0	0	0	0	2	23	280	16	2	Females		



## Educational services at the populated area level

## Primary school 1-2

Primary Quran memorization						Private primary						General primary						Gender	Populated area	Emirate or governorate or municipality
Number						Number						Number								
Rented buildings	Owned buildings	Teachers	Students	Classes	Schools	Rented buildings	Owned buildings	Teachers	Students	Classes	Schools	Rented buildings	Owned buildings	Teachers	Students	Classes	Schools			
0	0	0	0	0	0	0	0	0	0	0	0	1	1	12	58	11	2	Males	Shebah	Wadi Al Haya
0	0	0	0	0	0	0	0	0	0	0	0	1	0	10	41	6	1	Females		
0	0	0	0	0	0	0	0	0	0	0	0	1	0	6	6	1	1	Males	Wadi Rahah	Wadi Al Haya
0	0	0	0	0	0	0	0	0	0	0	0	1	0	12	14	6	1	Females		
0	0	0	0	0	0	0	0	0	0	0	0	0	1	9	75	6	1	Males	Wadi Bawan	Wadi Al Haya
0	0	0	0	0	0	0	0	0	0	0	0	0	0	0	0	0	0	Females		
0	0	0	0	0	0	0	0	0	0	0	0	0	1	12	53	6	1	Males	Wadi Saryan	Wadi Saryan
0	0	0	0	0	0	0	0	0	0	0	0	1	0	11	37	6	1	Females		
0	0	0	0	0	0	0	0	0	0	0	0	0	1	8	37	5	1	Males	Wadi Al-jawf	Jouf Al Mouamr
0	0	0	0	0	0	0	0	0	0	0	0	0	1	9	29	6	1	Females		
0	0	0	0	0	0	0	0	0	0	0	0	0	1	11	85	7	1	Males	Al Qeer	Al Asran
0	0	0	0	0	0	0	0	0	0	0	0	0	1	15	106	6	1	Females		
0	0	0	0	0	0	0	0	0	0	0	0	0	1	9	85	5	1	Males	Al Belhy	Al Asran
0	0	0	0	0	0	0	0	0	0	0	0	0	1	14	67	6	1	Females		
0	0	0	0	0	0	0	0	0	0	0	0	0	1	11	46	6	1	Males	Al-Darwish	Al Asran
0	0	0	0	0	0	0	0	0	0	0	0	0	1	15	54	6	1	Females		
0	0	0	0	0	0	0	0	0	0	0	0	0	1	10	88	6	1	Males	Al Obaydiyah	Sabt Bani Beshr
0	0	0	0	0	0	0	0	0	0	0	0	0	1	16	84	6	1	Females		

## Educational services at the populated area level

## Primary school 1-2

Primary Quran memorization						Private primary						General primary						Gender	Populated area	Emirate or governorate or municipality
Number						Number						Number								
Rented buildings	Owned buildings	Teachers	Students	Classes	Schools	Rented buildings	Owned buildings	Teachers	Students	Classes	Schools	Rented buildings	Owned buildings	Teachers	Students	Classes	Schools			
0	0	0	0	0	0	0	0	0	0	0	0	0	1	6	26	5	1	Males	Al-Heshy and Al-Qat'aa	Sabt Bani Beshr
0	0	0	0	0	0	0	0	0	0	0	0	0	0	0	0	0	0	Females		
0	0	0	0	0	0	0	0	0	0	0	0	0	1	6	28	5	1	Males	Al Al-Khalf	Sabt Bani Beshr
0	0	0	0	0	0	0	0	0	0	0	0	0	1	13	67	5	1	Females		
0	0	0	0	0	0	0	0	0	0	0	0	0	1	8	53	6	1	Males	Al-Jahmah	Sabt Bani Beshr
0	0	0	0	0	0	0	0	0	0	0	0	0	1	12	35	6	1	Females		
0	0	0	0	0	0	0	0	0	0	0	0	0	1	13	99	6	1	Males	Al-Arqub	'Eyn Al Luway
0	0	0	0	0	0	0	0	0	0	0	0	0	1	24	105	6	1	Females		
0	0	0	0	0	0	0	0	0	0	0	0	0	1	10	158	7	1	Males	Anqar	Khasm Ankar
0	0	0	0	0	0	0	0	0	0	0	0	0	1	19	137	6	1	Females		
0	0	0	0	0	0	0	0	0	0	0	0	0	0	0	0	0	0	Males	Al Heed	Khasm Ankar
0	0	0	0	0	0	0	0	0	0	0	0	0	1	11	83	7	1	Females		
0	0	0	0	0	0	0	0	0	0	0	0	1	0	9	45	6	1	Males	Al-Fayjah	Khasm Ankar
0	0	0	0	0	0	0	0	0	0	0	0	0	0	0	0	0	0	Females		
0	1	13	120	8	1	0	0	0	0	0	0	2	4	63	890	51	6	Males	Tathlich	Tathlich
0	1	12	83	8	1	0	0	0	0	0	0	1	6	100	847	49	7	Females		
0	0	0	0	0	0	0	0	0	0	0	0	1	0	8	47	6	1	Males	Al-Harf	Tathlich
0	0	0	0	0	0	0	0	0	0	0	0	0	0	0	0	0	0	Females		

## Educational services at the populated area level

## Primary school 1-2

Primary Quran memorization						Private primary						General primary						Gender	Populated area	Emirate or governorate or municipality
Number						Number						Number								
Rented buildings	Owned buildings	Teachers	Students	Classes	Schools	Rented buildings	Owned buildings	Teachers	Students	Classes	Schools	Rented buildings	Owned buildings	Teachers	Students	Classes	Schools			
0	0	0	0	0	0	0	0	0	0	0	0	1	0	12	70	6	1	Males	Al-Asamilah	Tathlith
0	0	0	0	0	0	0	0	0	0	0	0	0	1	10	36	6	1	Females		
0	0	0	0	0	0	0	0	0	0	0	0	0	1	7	79	6	1	Males	Riyah	Tathlith
0	0	0	0	0	0	0	0	0	0	0	0	0	1	14	61	6	1	Females		
0	0	0	0	0	0	0	0	0	0	0	0	0	1	11	193	10	1	Males	Al-Rakah	Tathlith
0	0	0	0	0	0	0	0	0	0	0	0	0	1	13	195	9	1	Females		
0	0	0	0	0	0	0	0	0	0	0	0	2	1	19	102	19	3	Males	Al Ain	Al Ain
0	0	0	0	0	0	0	0	0	0	0	0	1	2	26	78	18	3	Females		
0	0	0	0	0	0	0	0	0	0	0	0	1	0	6	58	7	1	Males	Al-Hayir	Al Ain
0	0	0	0	0	0	0	0	0	0	0	0	0	0	0	0	0	0	Females		
0	0	0	0	0	0	0	0	0	0	0	0	1	0	9	52	6	1	Males	Qamshan	Al Ain
0	0	0	0	0	0	0	0	0	0	0	0	0	0	0	0	0	0	Females		
0	0	0	0	0	0	0	0	0	0	0	0	0	1	8	52	6	1	Males	Khabur	Al Ain
0	0	0	0	0	0	0	0	0	0	0	0	0	1	11	37	6	1	Females		
0	0	0	0	0	0	0	0	0	0	0	0	0	1	17	222	10	1	Males	Al Amoah	Al Amoah
0	0	0	0	0	0	0	0	0	0	0	0	1	1	16	192	10	2	Females		
0	1	6	102	6	1	0	0	0	0	0	0	0	0	0	0	0	0	Males	Hijrah Al-Sayel and Al-Mostazil	Al Amoah
0	0	0	0	0	0	0	0	0	0	0	0	0	0	0	0	0	0	Females		

## Educational services at the populated area level

## Primary school 1-2

Primary Quran memorization						Private primary						General primary						Gender	Populated area	Emirate or governorate or municipality
Number						Number						Number								
Rented buildings	Owned buildings	Teachers	Students	Classes	Schools	Rented buildings	Owned buildings	Teachers	Students	Classes	Schools	Rented buildings	Owned buildings	Teachers	Students	Classes	Schools			
0	0	0	0	0	0	0	0	0	0	0	0	0	1	8	52	6	1	Males	Hijra Marr	Al Amoah
0	0	0	0	0	0	0	0	0	0	0	0	0	1	9	38	6	1	Females		
0	0	0	0	0	0	0	0	0	0	0	0	1	0	3	13	6	1	Males	Al-Aswdah	Al Amoah
0	0	0	0	0	0	0	0	0	0	0	0	1	0	10	14	6	1	Females		
0	0	0	0	0	0	0	0	0	0	0	0	0	1	10	97	6	1	Males	Al Qirah	Al Qirah
0	0	0	0	0	0	0	0	0	0	0	0	0	1	10	72	6	1	Females		
0	0	0	0	0	0	0	0	0	0	0	0	1	0	5	9	5	1	Males	Jarir	Al Qirah
0	0	0	0	0	0	0	0	0	0	0	0	0	1	9	9	6	1	Females		
0	0	0	0	0	0	0	0	0	0	0	0	0	1	13	59	6	1	Males	Aqlan (Kahlan)	Habiya
0	0	0	0	0	0	0	0	0	0	0	0	1	0	3	49	6	1	Females		
0	0	0	0	0	0	0	0	0	0	0	0	0	1	10	87	6	1	Males	Raghwan	Al Hamdah
0	0	0	0	0	0	0	0	0	0	0	0	0	1	13	124	7	1	Females		
0	0	0	0	0	0	0	0	0	0	0	0	0	1	2	15	2	1	Males	Unaizah	Al Hamdah
0	0	0	0	0	0	0	0	0	0	0	0	1	0	6	17	3	1	Females		
0	0	0	0	0	0	0	0	0	0	0	0	0	1	8	52	6	1	Males	Al-hadud	Al Hamdah
0	0	0	0	0	0	0	0	0	0	0	0	0	1	16	37	6	1	Females		
0	0	0	0	0	0	0	0	0	0	0	0	1	0	4	21	5	1	Males	Al-Marwah	Al Hamdah
0	0	0	0	0	0	0	0	0	0	0	0	0	0	0	0	0	0	Females		

## Educational services at the populated area level

## Primary school 1-2

Primary Quran memorization						Private primary						General primary						Gender	Populated area	Emirate or governorate or municipality
Number						Number						Number								
Rented buildings	Owned buildings	Teachers	Students	Classes	Schools	Rented buildings	Owned buildings	Teachers	Students	Classes	Schools	Rented buildings	Owned buildings	Teachers	Students	Classes	Schools			
0	0	0	0	0	0	0	0	0	0	0	0	0	1	8	75	6	1	Males	Bahrah	Al Hamdah
0	0	0	0	0	0	0	0	0	0	0	0	1	0	9	41	6	1	Females		
0	0	0	0	0	0	0	0	0	0	0	0	1	0	8	46	6	1	Males	Bir Qara	Al Hamdah
0	0	0	0	0	0	0	0	0	0	0	0	0	1	11	33	6	1	Females		
1	0	9	84	8	1	0	0	0	0	0	0	1	0	6	129	6	1	Males	Al Zerq	Al Zerq
0	0	0	0	0	0	0	0	0	0	0	0	0	1	9	213	7	1	Females		
0	0	0	0	0	0	0	0	0	0	0	0	0	1	11	62	6	1	Males	Mreghan	Al Zerq
0	0	0	0	0	0	0	0	0	0	0	0	1	0	11	59	6	1	Females		
0	0	0	0	0	0	0	0	0	0	0	0	0	1	6	34	6	1	Males	NeiUmm	Al Zerq
0	0	0	0	0	0	0	0	0	0	0	0	1	0	8	37	6	1	Females		
0	0	0	0	0	0	0	0	0	0	0	0	0	0	0	0	0	0	Males	Rakhiman	Al Zerq
0	0	0	0	0	0	0	0	0	0	0	0	0	1	12	30	6	1	Females		
0	0	0	0	0	0	0	0	0	0	0	0	0	2	18	133	12	2	Males	Al-Mustawiyah	Jash
0	0	0	0	0	0	0	0	0	0	0	0	0	2	21	100	11	2	Females		
0	0	0	0	0	0	0	0	0	0	0	0	0	0	0	0	0	0	Males	Rakah Al Mubarak	Jash
0	0	0	0	0	0	0	0	0	0	0	0	0	1	10	24	6	1	Females		
0	0	0	0	0	0	0	0	0	0	0	0	0	0	0	0	0	0	Males	Al Raudah	Jash
0	0	0	0	0	0	0	0	0	0	0	0	0	1	13	49	6	1	Females		

## Educational services at the populated area level

## Primary school 1-2

Primary Quran memorization						Private primary						General primary						Gender	Populated area	Emirate or governorate or municipality
Number						Number						Number								
Rented buildings	Owned buildings	Teachers	Students	Classes	Schools	Rented buildings	Owned buildings	Teachers	Students	Classes	Schools	Rented buildings	Owned buildings	Teachers	Students	Classes	Schools			
0	0	0	0	0	0	0	0	0	0	0	0	0	1	7	31	6	1	Males	Al-Barqaa	Jash
0	0	0	0	0	0	0	0	0	0	0	0	0	1	15	60	6	1	Females		
0	0	0	0	0	0	0	0	0	0	0	0	0	1	9	35	6	1	Males	Al-Safh	Jash
0	0	0	0	0	0	0	0	0	0	0	0	0	0	0	0	0	0	Females		
0	0	0	0	0	0	0	0	0	0	0	0	0	1	6	42	6	1	Males	Al-Far' (Bir Mahzah)	Al Fara'
0	0	0	0	0	0	0	0	0	0	0	0	1	0	9	33	6	1	Females		
0	0	0	0	0	0	0	0	0	0	0	0	0	1	9	58	6	1	Males	Theqar Swidan	Theqar Swidan
0	0	0	0	0	0	0	0	0	0	0	0	0	1	9	51	6	1	Females		
0	0	0	0	0	0	0	0	0	0	0	0	1	0	4	16	5	1	Males	Eisaf	Theqar Swidan
0	0	0	0	0	0	0	0	0	0	0	0	1	0	8	13	5	1	Females		
0	0	0	0	0	0	0	0	0	0	0	0	0	1	8	115	7	1	Males	Amaer Aal Humaidan	Amaer Aal Humaidan
0	0	0	0	0	0	0	0	0	0	0	0	0	1	11	77	6	1	Females		
0	0	0	0	0	0	0	0	0	0	0	0	1	0	7	54	6	1	Males	Al-Atfah (Al-Hamraa Al-Masha'ilah)	Amaer Aal Humaidan
0	0	0	0	0	0	0	0	0	0	0	0	1	0	21	59	6	1	Females		
0	0	0	0	0	0	0	0	0	0	0	0	1	0	3	12	4	1	Males	Lahw	Amaer Aal Humaidan
0	0	0	0	0	0	0	0	0	0	0	0	0	1	7	27	6	1	Females		
0	0	0	0	0	0	0	0	0	0	0	0	0	1	9	64	6	1	Males	Al Nahdein	Al Nahdein
0	0	0	0	0	0	0	0	0	0	0	0	1	0	13	165	6	1	Females		

## Educational services at the populated area level

## Primary school 1-2

Primary Quran memorization						Private primary						General primary						Gender	Populated area	Emirate or governorate or municipality
Number						Number						Number								
Rented buildings	Owned buildings	Teachers	Students	Classes	Schools	Rented buildings	Owned buildings	Teachers	Students	Classes	Schools	Rented buildings	Owned buildings	Teachers	Students	Classes	Schools			
0	0	0	0	0	0	0	0	0	0	0	0	0	1	9	105	6	1	Males	Al-Rahwah (Ajajah)	Ar Rahwa
0	0	0	0	0	0	0	0	0	0	0	0	0	1	10	88	6	1	Females		
0	0	0	0	0	0	0	0	0	0	0	0	1	0	6	24	6	1	Males	Al Aziziyah	Al Aziziyah
0	0	0	0	0	0	0	0	0	0	0	0	1	0	17	71	6	1	Females		
0	0	0	0	0	0	0	0	0	0	0	0	0	1	4	34	6	1	Males	Al-Ghamis	Al Aziziyah
0	0	0	0	0	0	0	0	0	0	0	0	0	1	17	28	6	1	Females		
0	0	0	0	0	0	0	0	0	0	0	0	0	1	10	62	6	1	Males	Al-Jehr	Baidhan
0	0	0	0	0	0	0	0	0	0	0	0	0	1	10	53	6	1	Females		
0	0	0	0	0	0	0	0	0	0	0	0	0	1	15	112	6	1	Males	Al-She'bayn	Rijal Al Ma
0	1	11	81	6	1	0	0	0	0	0	0	0	1	23	185	11	1	Females		
0	1	10	62	8	1	0	0	0	0	0	0	0	1	12	82	6	1	Males	Zohrah Al-Masdamah	Rijal Al Ma
0	0	0	0	0	0	0	0	0	0	0	0	1	0	10	91	6	1	Females		
0	0	0	0	0	0	0	0	0	0	0	0	0	1	12	77	6	1	Males	Jithl Al Masm	Rijal Al Ma
0	0	0	0	0	0	0	0	0	0	0	0	0	0	0	0	0	0	Females		
0	0	0	0	0	0	0	0	0	0	0	0	0	1	12	122	6	1	Males	Amqah (Al Alayim)	Rijal Al Ma
0	0	0	0	0	0	0	0	0	0	0	0	0	1	18	100	6	1	Females		
0	0	0	0	0	0	0	0	0	0	0	0	0	1	12	81	6	1	Males	Al-Shafiyah	Rijal Al Ma
0	0	0	0	0	0	0	0	0	0	0	0	0	0	0	0	0	0	Females		

## Educational services at the populated area level

## Primary school 1-2

Primary Quran memorization						Private primary						General primary						Gender	Populated area	Emirate or governorate or municipality
Number						Number						Number								
Rented buildings	Owned buildings	Teachers	Students	Classes	Schools	Rented buildings	Owned buildings	Teachers	Students	Classes	Schools	Rented buildings	Owned buildings	Teachers	Students	Classes	Schools			
0	0	0	0	0	0	0	0	0	0	0	0	0	0	0	0	0	0	Males	Al-Ma'qam	Rijal Al Ma
0	0	0	0	0	0	0	0	0	0	0	0	0	1	14	68	6	1	Females		
0	1	10	64	8	1	0	0	0	0	0	0	0	1	9	78	5	1	Males	Al-Jarf Al-jadid (manqash)	Rijal Al Ma
0	0	0	0	0	0	0	0	0	0	0	0	1	0	24	219	12	1	Females		
0	1	12	49	8	1	0	0	0	0	0	0	0	0	0	0	0	0	Males	Al-Batilah	Rijal Al Ma
0	0	0	0	0	0	0	0	0	0	0	0	0	0	0	0	0	0	Females		
0	0	0	0	0	0	0	0	0	0	0	0	0	0	0	0	0	0	Males	Zahrah Al Hassan	Rijal Al Ma
0	0	0	0	0	0	0	0	0	0	0	0	1	0	11	21	5	1	Females		
0	0	0	0	0	0	0	0	0	0	0	0	0	1	8	28	6	1	Males	Yasrah	Rijal Al Ma
0	0	0	0	0	0	0	0	0	0	0	0	0	0	0	0	0	0	Females		
0	1	5	59	7	1	0	0	0	0	0	0	0	1	15	97	6	1	Males	Sam'a (Al-Jandalah)	Rijal Al Ma
0	0	0	0	0	0	0	0	0	0	0	0	1	0	18	119	7	1	Females		
0	0	0	0	0	0	0	0	0	0	0	0	0	1	13	77	6	1	Males	Hathmah Riqa'	Rijal Al Ma
0	0	0	0	0	0	0	0	0	0	0	0	0	1	11	107	6	1	Females		
0	0	0	0	0	0	0	0	0	0	0	0	0	1	10	87	6	1	Males	Allaseqah	Rijal Al Ma
0	0	0	0	0	0	0	0	0	0	0	0	0	1	13	52	6	1	Females		
0	0	0	0	0	0	0	0	0	0	0	0	1	0	8	27	6	1	Males	Qarbah Ghamrah	Rijal Al Ma
0	0	0	0	0	0	0	0	0	0	0	0	0	1	10	16	6	1	Females		



## Educational services at the populated area level

## Primary school 1-2

Primary Quran memorization						Private primary						General primary						Gender	Populated area	Emirate or governorate or municipality
Number						Number						Number								
Rented buildings	Owned buildings	Teachers	Students	Classes	Schools	Rented buildings	Owned buildings	Teachers	Students	Classes	Schools	Rented buildings	Owned buildings	Teachers	Students	Classes	Schools			
0	0	0	0	0	0	0	0	0	0	0	0	0	1	10	35	6	1	Males	Jaw Ghamra	Rijal Al Ma
0	0	0	0	0	0	0	0	0	0	0	0	1	0	11	26	5	1	Females		
0	0	0	0	0	0	0	0	0	0	0	0	0	1	6	12	4	1	Males	Al-Masla (Sha'ul)	Rijal Al Ma
0	0	0	0	0	0	0	0	0	0	0	0	1	0	7	8	5	1	Females		
0	0	0	0	0	0	0	0	0	0	0	0	0	1	7	35	6	1	Males	Duha Shoqab	Rijal Al Ma
0	0	0	0	0	0	0	0	0	0	0	0	1	0	12	36	6	1	Females		
0	0	0	0	0	0	0	0	0	0	0	0	0	0	0	0	0	0	Males	Al-mejm	Rijal Al Ma
0	0	0	0	0	0	0	0	0	0	0	0	1	0	6	26	6	1	Females		
0	0	0	0	0	0	0	0	0	0	0	0	1	0	4	20	6	1	Males	Al Wajeef	Rijal Al Ma
0	0	0	0	0	0	0	0	0	0	0	0	0	0	0	0	0	0	Females		
0	0	0	0	0	0	0	0	0	0	0	0	0	1	10	64	6	1	Males	Al-Batilah	Rijal Al Ma
0	0	0	0	0	0	0	0	0	0	0	0	0	1	11	31	6	1	Females		
0	0	0	0	0	0	0	0	0	0	0	0	0	1	12	43	6	1	Males	Watn Al-Rejal	Rijal Al Ma
0	0	0	0	0	0	0	0	0	0	0	0	0	1	13	106	6	1	Females		
0	0	0	0	0	0	0	0	0	0	0	0	0	1	8	23	6	1	Males	Thaluth Haswah	Hiswah
0	0	0	0	0	0	0	0	0	0	0	0	0	1	10	32	6	1	Females		
0	0	0	0	0	0	0	0	0	0	0	0	0	1	7	20	6	1	Males	Al Makbah	Hiswah
0	0	0	0	0	0	0	0	0	0	0	0	0	0	0	0	0	0	Females		

## Educational services at the populated area level

## Primary school 1-2

Primary Quran memorization						Private primary						General primary						Gender	Populated area	Emirate or governorate or municipality
Number						Number						Number								
Rented buildings	Owned buildings	Teachers	Students	Classes	Schools	Rented buildings	Owned buildings	Teachers	Students	Classes	Schools	Rented buildings	Owned buildings	Teachers	Students	Classes	Schools			
0	0	0	0	0	0	0	0	0	0	0	0	1	0	7	13	5	1	Males	Hurah	Hiswah
0	0	0	0	0	0	0	0	0	0	0	0	0	1	12	29	6	1	Females		
0	0	0	0	0	0	0	0	0	0	0	0	0	0	0	0	0	0	Males	Al Jurain	Hiswah
0	0	0	0	0	0	0	0	0	0	0	0	1	0	11	23	6	1	Females		
0	0	0	0	0	0	0	0	0	0	0	0	0	1	6	16	6	1	Males	Al-Mansalah	Hiswah
0	0	0	0	0	0	0	0	0	0	0	0	0	0	0	0	0	0	Females		
0	0	0	0	0	0	0	0	0	0	0	0	1	0	5	16	3	1	Males	Mahdah	Hiswah
0	0	0	0	0	0	0	0	0	0	0	0	0	0	0	0	0	0	Females		
0	0	0	0	0	0	0	0	0	0	0	0	0	1	7	13	6	1	Males	Fishan	Hiswah
0	0	0	0	0	0	0	0	0	0	0	0	0	0	0	0	0	0	Females		
0	0	0	0	0	0	0	0	0	0	0	0	0	1	10	32	5	1	Males	Al-Sedrah	Hiswah
0	0	0	0	0	0	0	0	0	0	0	0	0	1	4	37	6	1	Females		
0	1	6	50	8	1	0	0	0	0	0	0	0	1	25	232	9	1	Males	Habeel	Habeel
0	0	0	0	0	0	0	0	0	0	0	0	0	1	23	375	13	1	Females		
0	0	0	0	0	0	0	0	0	0	0	0	0	0	0	0	0	0	Males	Isal	Habeel
0	0	0	0	0	0	0	0	0	0	0	0	0	1	14	40	6	1	Females		
0	0	0	0	0	0	0	0	0	0	0	0	0	1	12	85	6	1	Males	Rahb	Habeel
0	0	0	0	0	0	0	0	0	0	0	0	0	1	13	51	6	1	Females		

## Educational services at the populated area level

## Primary school 1-2

Primary Quran memorization						Private primary						General primary						Gender	Populated area	Emirate or governorate or municipality
Number						Number						Number								
Rented buildings	Owned buildings	Teachers	Students	Classes	Schools	Rented buildings	Owned buildings	Teachers	Students	Classes	Schools	Rented buildings	Owned buildings	Teachers	Students	Classes	Schools			
0	0	0	0	0	0	0	0	0	0	0	0	1	0	7	11	5	1	Males	Al Kary	Habeel
0	0	0	0	0	0	0	0	0	0	0	0	1	0	7	16	6	1	Females		
0	0	0	0	0	0	0	0	0	0	0	0	0	1	7	12	5	1	Males	Wadi Mahilah (Al-Baydaa)	Habeel
0	0	0	0	0	0	0	0	0	0	0	0	0	1	8	18	6	1	Females		
0	0	0	0	0	0	0	0	0	0	0	0	0	1	9	54	6	1	Males	Barqa Al-Olya (Al-Fullah and Al-Ma'mal)	Habeel
0	0	0	0	0	0	0	0	0	0	0	0	0	0	0	0	0	0	Females		
0	0	0	0	0	0	0	0	0	0	0	0	0	1	10	51	6	1	Males	Al-Araymah	Habeel
0	0	0	0	0	0	0	0	0	0	0	0	0	1	11	48	6	1	Females		
0	0	0	0	0	0	0	0	0	0	0	0	0	0	0	0	0	0	Males	Rim Bni Junah (Al-Sho'araa)	Habeel
0	0	0	0	0	0	0	0	0	0	0	0	0	1	11	52	6	1	Females		
0	0	0	0	0	0	0	0	0	0	0	0	0	1	7	48	6	1	Males	Al-Hodn and Al-Salilah	Habeel
0	0	0	0	0	0	0	0	0	0	0	0	0	0	0	0	0	0	Females		
0	0	0	0	0	0	0	0	0	0	0	0	0	1	6	92	6	1	Males	Jaz'ah Faqwa	Habeel
0	0	0	0	0	0	0	0	0	0	0	0	0	0	0	0	0	0	Females		
0	0	0	0	0	0	0	0	0	0	0	0	0	1	9	22	5	1	Males	Al Hasoun	Habeel
0	0	0	0	0	0	0	0	0	0	0	0	0	1	10	68	5	1	Females		
0	1	10	31	8	1	0	0	0	0	0	0	0	1	10	51	6	1	Males	Thaluth Rim	Habeel
0	0	0	0	0	0	0	0	0	0	0	0	0	1	12	90	6	1	Females		

## Educational services at the populated area level

## Primary school 1-2

Primary Quran memorization						Private primary						General primary						Gender	Populated area	Emirate or governorate or municipality
Number						Number						Number								
Rented buildings	Owned buildings	Teachers	Students	Classes	Schools	Rented buildings	Owned buildings	Teachers	Students	Classes	Schools	Rented buildings	Owned buildings	Teachers	Students	Classes	Schools			
0	0	0	0	0	0	0	0	0	0	0	0	0	1	8	19	6	1	Males	Wadi Dela'	Habeel
0	0	0	0	0	0	0	0	0	0	0	0	0	0	0	0	0	0	Females		
0	0	0	0	0	0	0	0	0	0	0	0	0	1	7	68	4	1	Males	Zal nab'ah	Habeel
0	0	0	0	0	0	0	0	0	0	0	0	0	1	3	32	3	1	Females		
0	2	21	89	16	2	0	0	0	0	0	0	2	3	59	341	33	5	Males	Al Haridhah	Al Haridhah
0	0	0	0	0	0	0	0	0	0	0	0	0	2	22	322	14	2	Females		
0	0	0	0	0	0	0	0	0	0	0	0	0	1	16	141	5	1	Males	Ghishanah	Al Haridhah
0	0	0	0	0	0	0	0	0	0	0	0	0	1	9	171	6	1	Females		
0	0	0	0	0	0	0	0	0	0	0	0	0	1	9	46	6	1	Males	Al-Reqah	Al Haridhah
0	0	0	0	0	0	0	0	0	0	0	0	0	1	10	43	6	1	Females		
0	0	0	0	0	0	0	0	0	0	0	0	0	1	9	88	6	1	Males	Al-Majma'ah	Al Haridhah
0	0	0	0	0	0	0	0	0	0	0	0	0	1	12	83	6	1	Females		
0	0	0	0	0	0	0	0	0	0	0	0	0	1	7	55	6	1	Males	Al-Aql	Al Haridhah
0	0	0	0	0	0	0	0	0	0	0	0	0	1	4	62	6	1	Females		
0	0	0	0	0	0	0	0	0	0	0	0	0	0	0	0	0	0	Males	Wadi Armrem (Al-Aghraf)	Al Haridhah
0	0	0	0	0	0	0	0	0	0	0	0	0	1	7	27	5	1	Females		
0	0	0	0	0	0	0	0	0	0	0	0	0	1	14	36	6	1	Males	Watan Al-Fajr (Al-Haqw)	Rawam
0	0	0	0	0	0	0	0	0	0	0	0	0	0	0	0	0	0	Females		

## Educational services at the populated area level

## Primary school 1-2

Primary Quran memorization						Private primary						General primary						Gender	Populated area	Emirate or governorate or municipality
Number						Number						Number								
Rented buildings	Owned buildings	Teachers	Students	Classes	Schools	Rented buildings	Owned buildings	Teachers	Students	Classes	Schools	Rented buildings	Owned buildings	Teachers	Students	Classes	Schools			
0	0	0	0	0	0	0	0	0	0	0	0	0	1	13	62	6	1	Males	Al-Jabhaa	Rawam
0	0	0	0	0	0	0	0	0	0	0	0	0	2	19	97	12	2	Females		
0	0	0	0	0	0	0	0	0	0	0	0	0	1	9	35	6	1	Males	Rahwa Al-Bir	Rawam
0	0	0	0	0	0	0	0	0	0	0	0	1	0	6	44	6	1	Females		
0	0	0	0	0	0	0	0	0	0	0	0	1	0	8	22	5	1	Males	Al-Zohrah	Rawam
0	0	0	0	0	0	0	0	0	0	0	0	1	0	7	2	5	1	Females		
0	0	0	0	0	0	0	0	0	0	0	0	0	1	10	41	6	1	Males	Watan and Sanib	Wasaneb
0	0	0	0	0	0	0	0	0	0	0	0	0	1	13	40	6	1	Females		
0	1	21	241	12	1	0	0	0	0	0	0	4	10	276	3981	181	14	Males	Ahad Rafidah	Ahad Rufaydah
0	1	19	266	13	1	0	0	0	0	0	0	2	14	358	4399	176	16	Females		
0	1	30	284	19	1	0	0	0	0	0	0	0	0	0	0	0	0	Males	Al-Wadyin Station	Al Wadeen
0	0	0	0	0	0	0	0	0	0	0	0	0	0	0	0	0	0	Females		
0	0	0	0	0	0	0	0	0	0	0	0	0	1	21	336	14	1	Males	Al Behath	Al Wadeen
0	0	0	0	0	0	0	0	0	0	0	0	0	0	0	0	0	0	Females		
0	0	0	0	0	0	0	0	0	0	0	0	0	0	0	0	0	0	Males	Al-Wasat (Bni Wahb)	Al Wadeen
0	0	0	0	0	0	0	0	0	0	0	0	0	1	13	155	7	1	Females		
0	0	0	0	0	0	0	0	0	0	0	0	0	1	21	307	12	1	Males	Al-Samikhah	Al Wadeen
0	0	0	0	0	0	0	0	0	0	0	0	0	0	0	0	0	0	Females		

## Educational services at the populated area level

## Primary school 1-2

Primary Quran memorization						Private primary						General primary						Gender	Populated area	Emirate or governorate or municipality
Number						Number						Number								
Rented buildings	Owned buildings	Teachers	Students	Classes	Schools	Rented buildings	Owned buildings	Teachers	Students	Classes	Schools	Rented buildings	Owned buildings	Teachers	Students	Classes	Schools			
0	0	0	0	0	0	0	0	0	0	0	0	0	1	13	176	9	1	Males	King Faysal Charity Town	Al Wadeen
0	0	0	0	0	0	0	0	0	0	0	0	0	1	21	278	10	1	Females		
0	0	0	0	0	0	0	0	0	0	0	0	0	0	0	0	0	0	Males	Al Al-Bathaa	Al Wadeen
0	1	16	145	8	1	0	0	0	0	0	0	0	1	20	408	13	1	Females		
0	0	0	0	0	0	0	0	0	0	0	0	0	1	9	86	6	1	Males	Al Halamy	Al Wadeen
0	0	0	0	0	0	0	0	0	0	0	0	0	1	12	95	6	1	Females		
0	0	0	0	0	0	0	0	0	0	0	0	0	0	0	0	0	0	Males	Al Al-Dammam	Al Wadeen
0	0	0	0	0	0	0	0	0	0	0	0	0	1	12	110	6	1	Females		
0	0	0	0	0	0	0	0	0	0	0	0	0	1	10	107	6	1	Males	Zeibah Al Al-Jehl	Al Wadeen
0	0	0	0	0	0	0	0	0	0	0	0	0	1	16	88	6	1	Females		
0	0	0	0	0	0	0	0	0	0	0	0	0	1	5	54	6	1	Males	Al Ieghr	Alfaraaien
0	0	0	0	0	0	0	0	0	0	0	0	0	1	12	67	6	1	Females		
0	0	0	0	0	0	0	0	0	0	0	0	0	1	10	43	6	1	Males	Al Nader	Alfaraaien
0	0	0	0	0	0	0	0	0	0	0	0	0	0	0	0	0	0	Females		
0	0	0	0	0	0	0	0	0	0	0	0	0	1	8	34	6	1	Males	Al Omrah	Alfaraaien
0	0	0	0	0	0	0	0	0	0	0	0	0	1	16	36	5	1	Females		
0	0	0	0	0	0	0	0	0	0	0	0	0	1	9	57	6	1	Males	Al Al-Adbaa	Alfaraaien
0	0	0	0	0	0	0	0	0	0	0	0	0	0	0	0	0	0	Females		

## Educational services at the populated area level

## Primary school 1-2

Primary Quran memorization						Private primary						General primary						Gender	Populated area	Emirate or governorate or municipality
Number						Number						Number								
Rented buildings	Owned buildings	Teachers	Students	Classes	Schools	Rented buildings	Owned buildings	Teachers	Students	Classes	Schools	Rented buildings	Owned buildings	Teachers	Students	Classes	Schools			
0	0	0	0	0	0	0	0	0	0	0	0	0	0	0	0	0	0	Males	Al Al-Dahis	Alfaraaien
0	0	0	0	0	0	0	0	0	0	0	0	1	0	11	47	6	1	Females		
0	0	0	0	0	0	0	0	0	0	0	0	0	0	0	0	0	0	Males	Al Mekr	Alfaraaien
0	0	0	0	0	0	0	0	0	0	0	0	0	1	10	43	6	1	Females		
0	0	0	0	0	0	0	0	0	0	0	0	0	1	8	63	5	1	Males	Al Maghhur	Alfaraaien
0	0	0	0	0	0	0	0	0	0	0	0	0	0	0	0	0	0	Females		
0	0	0	0	0	0	0	0	0	0	0	0	0	0	0	0	0	0	Males	Al Adraj Al-Jarw	Alfaraaien
0	0	0	0	0	0	0	0	0	0	0	0	1	0	16	49	6	1	Females		
0	0	0	0	0	0	0	0	0	0	0	0	0	1	11	60	6	1	Males	Al Ghilan	Sha'f Jarma
0	0	0	0	0	0	0	0	0	0	0	0	0	1	14	73	6	1	Females		
0	0	0	0	0	0	0	0	0	0	0	0	0	1	8	62	6	1	Males	Al-Hadbah	Sha'f Jarma
0	0	0	0	0	0	0	0	0	0	0	0	0	1	13	38	6	1	Females		
0	0	0	0	0	0	0	0	0	0	0	0	0	1	10	42	6	1	Males	Al Zoheir	Sha'f Jarma
0	0	0	0	0	0	0	0	0	0	0	0	0	1	11	25	5	1	Females		
0	1	9	68	10	1	0	0	0	0	0	0	0	10	116	919	71	10	Males	Dhahran Al Janub	Zahran Al Janub
0	2	20	112	14	2	0	0	0	0	0	0	3	9	162	885	77	12	Females		
0	0	0	0	0	0	0	0	0	0	0	0	0	0	0	0	0	0	Males	Al-Malhadh	Zahran Al Janub
0	0	0	0	0	0	0	0	0	0	0	0	1	0	10	21	6	1	Females		

## Educational services at the populated area level

## Primary school 1-2

Primary Quran memorization						Private primary						General primary						Gender	Populated area	Emirate or governorate or municipality
Number						Number						Number								
Rented buildings	Owned buildings	Teachers	Students	Classes	Schools	Rented buildings	Owned buildings	Teachers	Students	Classes	Schools	Rented buildings	Owned buildings	Teachers	Students	Classes	Schools			
0	0	0	0	0	0	0	0	0	0	0	0	0	1	8	50	5	1	Males	Wadi Al-Majazah Villages	Zahran Al Janub
0	0	0	0	0	0	0	0	0	0	0	0	0	1	9	19	6	1	Females		
0	0	0	0	0	0	0	0	0	0	0	0	0	1	4	6	5	1	Males	Wadi Melah Villages	Zahran Al Janub
0	0	0	0	0	0	0	0	0	0	0	0	0	1	6	43	4	1	Females		
0	0	0	0	0	0	0	0	0	0	0	0	1	0	8	27	6	1	Males	Wadi Rashad Villages	Zahran Al Janub
0	0	0	0	0	0	0	0	0	0	0	0	0	0	0	0	0	0	Females		
0	0	0	0	0	0	0	0	0	0	0	0	0	0	0	0	0	0	Males	Al-Khadraa (Al-Anabis)	Al Faydh
0	1	5	29	5	1	0	0	0	0	0	0	0	1	10	41	5	1	Females		
0	1	8	29	8	1	0	0	0	0	0	0	0	0	0	0	0	0	Males	Dahr	Al Faydh
0	0	0	0	0	0	0	0	0	0	0	0	0	0	0	0	0	0	Females		
0	0	0	0	0	0	0	0	0	0	0	0	0	1	10	47	5	1	Males	Al-Shaqhah (Al-Masay'ah)	Al Faydh
0	0	0	0	0	0	0	0	0	0	0	0	0	0	0	0	0	0	Females		
0	0	0	0	0	0	0	0	0	0	0	0	0	1	9	44	6	1	Males	Al Mathnah	Al Faydh
0	0	0	0	0	0	0	0	0	0	0	0	0	1	10	47	6	1	Females		
0	0	0	0	0	0	0	0	0	0	0	0	0	1	10	49	6	1	Males	Ulab	Ulab
0	0	0	0	0	0	0	0	0	0	0	0	1	0	4	28	6	1	Females		
0	0	0	0	0	0	0	0	0	0	0	0	1	0	4	11	5	1	Males	Rahwah Al Mahzy	Ulab
0	0	0	0	0	0	0	0	0	0	0	0	1	0	6	10	5	1	Females		



## Educational services at the populated area level

## Primary school 1-2

Primary Quran memorization						Private primary						General primary						Gender	Populated area	Emirate or governorate or municipality
Number						Number						Number								
Rented buildings	Owned buildings	Teachers	Students	Classes	Schools	Rented buildings	Owned buildings	Teachers	Students	Classes	Schools	Rented buildings	Owned buildings	Teachers	Students	Classes	Schools			
0	0	0	0	0	0	0	0	0	0	0	0	0	1	16	133	11	1	Males	Einah Ak Meftah	Al-Gha'el
0	0	0	0	0	0	0	0	0	0	0	0	1	0	18	8	6	1	Females		
0	0	0	0	0	0	0	0	0	0	0	0	0	1	14	55	6	1	Males	Allaj	Al-Gha'el
0	0	0	0	0	0	0	0	0	0	0	0	0	0	0	0	0	0	Females		
0	0	0	0	0	0	0	0	0	0	0	0	0	0	0	0	0	0	Males	Wadi Qa'ah	Al-Gha'el
0	0	0	0	0	0	0	0	0	0	0	0	1	0	7	72	5	1	Females		
0	0	0	0	0	0	0	0	0	0	0	0	0	1	10	36	6	1	Males	Wadi Al-Masnaa	Al-Gha'el
0	0	0	0	0	0	0	0	0	0	0	0	0	1	6	46	6	1	Females		
0	0	0	0	0	0	0	0	0	0	0	0	0	1	10	53	6	1	Males	Al Hajer	Al Hajer
0	0	0	0	0	0	0	0	0	0	0	0	0	1	11	42	6	1	Females		
0	0	0	0	0	0	0	0	0	0	0	0	1	0	9	120	7	1	Males	Wadi kahla	Kalhaa
0	0	0	0	0	0	0	0	0	0	0	0	0	0	0	0	0	0	Females		
0	0	0	0	0	0	0	0	0	0	0	0	0	1	7	34	6	1	Males	Alnedaa	Alnedaa
0	0	0	0	0	0	0	0	0	0	0	0	0	1	12	31	6	1	Females		
0	0	0	0	0	0	0	0	0	0	0	0	0	1	5	2	3	1	Males	Al-Qarn	Al Refgha
0	0	0	0	0	0	0	0	0	0	0	0	0	0	0	0	0	0	Females		
0	0	0	0	0	0	0	0	0	0	0	0	0	1	9	30	6	1	Males	Al lahwa	Al Refgha
0	0	0	0	0	0	0	0	0	0	0	0	0	1	6	21	6	1	Females		

## Educational services at the populated area level

## Primary school 1-2

Primary Quran memorization						Private primary						General primary						Gender	Populated area	Emirate or governorate or municipality
Number						Number						Number								
Rented buildings	Owned buildings	Teachers	Students	Classes	Schools	Rented buildings	Owned buildings	Teachers	Students	Classes	Schools	Rented buildings	Owned buildings	Teachers	Students	Classes	Schools			
0	0	0	0	0	0	0	0	0	0	0	0	0	1	5	15	5	1	Males	Al Hazib	Al Refgha
0	0	0	0	0	0	0	0	0	0	0	0	1	0	10	37	6	1	Females		
0	0	0	0	0	0	0	0	0	0	0	0	0	1	6	38	6	1	Males	Al Meslih	Al Refgha
0	0	0	0	0	0	0	0	0	0	0	0	0	0	0	0	0	0	Females		
0	0	0	0	0	0	0	0	0	0	0	0	0	0	0	0	0	0	Males	Al-Jafish	Al Refgha
0	0	0	0	0	0	0	0	0	0	0	0	0	1	8	42	6	1	Females		
0	0	0	0	0	0	0	0	0	0	0	0	0	1	5	31	5	1	Males	Hijrah Al-Wadiyah	Al Refgha
0	0	0	0	0	0	0	0	0	0	0	0	0	1	5	37	6	1	Females		
0	0	0	0	0	0	0	0	0	0	0	0	0	1	9	47	6	1	Males	Al Ghoul	Al Ghoul
0	0	0	0	0	0	0	0	0	0	0	0	0	1	10	48	6	1	Females		
0	1	5	80	8	1	0	0	0	0	0	0	1	6	75	882	48	7	Males	Al-Ulya	Balqarn
0	1	12	61	8	1	0	0	0	0	0	0	1	6	115	853	46	7	Females		
0	1	9	88	6	1	0	0	0	0	0	0	0	1	8	113	5	1	Males	Al Bashayer	Al Bashayer
0	1	15	60	6	1	0	0	0	0	0	0	0	1	11	100	5	1	Females		
0	0	0	0	0	0	0	0	0	0	0	0	0	1	9	104	6	1	Males	Al Aziyah	Al Bashayer
0	0	0	0	0	0	0	0	0	0	0	0	0	0	0	0	0	0	Females		
0	0	0	0	0	0	0	0	0	0	0	0	0	0	0	0	0	0	Males	Al Qadim	Al Bashayer
0	0	0	0	0	0	0	0	0	0	0	0	1	0	13	112	6	1	Females		

## Educational services at the populated area level

## Primary school 1-2

Primary Quran memorization						Private primary						General primary						Gender	Populated area	Emirate or governorate or municipality
Number						Number						Number								
Rented buildings	Owned buildings	Teachers	Students	Classes	Schools	Rented buildings	Owned buildings	Teachers	Students	Classes	Schools	Rented buildings	Owned buildings	Teachers	Students	Classes	Schools			
0	0	0	0	0	0	0	0	0	0	0	0	0	1	11	158	6	1	Males	Badiat Al-Halfat (Al-Fuhah)	Al Bashayer
0	0	0	0	0	0	0	0	0	0	0	0	0	1	21	121	7	1	Females		
0	0	0	0	0	0	0	0	0	0	0	0	1	0	12	92	6	1	Males	Al Gharibah	Al Bashayer
0	0	0	0	0	0	0	0	0	0	0	0	0	1	10	139	6	1	Females		
0	0	0	0	0	0	0	0	0	0	0	0	0	1	9	45	6	1	Males	Qar Ajibah	Al Bashayer
0	0	0	0	0	0	0	0	0	0	0	0	1	0	12	55	5	1	Females		
0	0	0	0	0	0	0	0	0	0	0	0	0	1	7	32	6	1	Males	Al Khadrah	Al Bashayer
0	0	0	0	0	0	0	0	0	0	0	0	1	0	12	11	5	1	Females		
0	0	0	0	0	0	0	0	0	0	0	0	0	1	6	96	6	1	Males	Talala	Talala
0	0	0	0	0	0	0	0	0	0	0	0	0	1	18	107	6	1	Females		
0	1	7	52	6	1	0	0	0	0	0	0	0	1	11	144	6	1	Males	Al Ezah	Afraa
0	1	14	88	8	1	0	0	0	0	0	0	0	1	18	126	6	1	Females		
0	0	0	0	0	0	0	0	0	0	0	0	0	1	7	81	6	1	Males	Meghbir and Al-Sarf	Afraa
0	0	0	0	0	0	0	0	0	0	0	0	0	1	10	56	6	1	Females		
0	0	0	0	0	0	0	0	0	0	0	0	0	1	9	83	6	1	Males	Al-Gharsah	Khathaam
0	0	0	0	0	0	0	0	0	0	0	0	1	0	14	85	7	1	Females		
0	0	0	0	0	0	0	0	0	0	0	0	0	1	9	59	5	1	Males	Al Asm	Khathaam
0	0	0	0	0	0	0	0	0	0	0	0	0	0	0	0	0	0	Females		

## Educational services at the populated area level

## Primary school 1-2

Primary Quran memorization						Private primary						General primary						Gender	Populated area	Emirate or governorate or municipality
Number						Number						Number								
Rented buildings	Owned buildings	Teachers	Students	Classes	Schools	Rented buildings	Owned buildings	Teachers	Students	Classes	Schools	Rented buildings	Owned buildings	Teachers	Students	Classes	Schools			
0	0	0	0	0	0	0	0	0	0	0	0	0	0	0	0	0	0	Males	Al Hamlah	Khathaam
0	0	0	0	0	0	0	0	0	0	0	0	1	0	14	49	5	1	Females		
0	0	0	0	0	0	0	0	0	0	0	0	0	1	8	53	6	1	Males	Al Atrah	Khathaam
0	0	0	0	0	0	0	0	0	0	0	0	1	0	17	102	6	1	Females		
0	0	0	0	0	0	0	0	0	0	0	0	0	1	7	89	6	1	Males	Al-Ahmar	Khathaam
0	0	0	0	0	0	0	0	0	0	0	0	0	1	17	85	6	1	Females		
0	0	0	0	0	0	0	0	0	0	0	0	0	1	10	38	6	1	Males	Bashamah Al-Hamdat	Khathaam
0	0	0	0	0	0	0	0	0	0	0	0	1	0	9	51	6	1	Females		
0	0	0	0	0	0	0	0	0	0	0	0	0	1	11	46	6	1	Males	Al-Fawqaa (Al-Dar)	Khathaam
0	0	0	0	0	0	0	0	0	0	0	0	0	1	8	38	6	1	Females		
0	0	0	0	0	0	0	0	0	0	0	0	0	0	0	0	0	0	Males	Mukhatat Al Zeyadah	Khathaam
0	0	0	0	0	0	0	0	0	0	0	0	0	1	18	51	6	1	Females		
0	1	9	32	6	1	0	0	0	0	0	0	0	1	14	59	6	1	Males	Qarn bin Saher	Bashout
0	0	0	0	0	0	0	0	0	0	0	0	1	0	10	74	6	1	Females		
0	0	0	0	0	0	0	0	0	0	0	0	0	1	9	57	6	1	Males	Habil Al-Malek	Bashout
0	0	0	0	0	0	0	0	0	0	0	0	0	1	12	35	5	1	Females		
0	0	0	0	0	0	0	0	0	0	0	0	1	0	9	22	6	1	Males	Al Amaren	Bashout
0	0	0	0	0	0	0	0	0	0	0	0	1	0	12	45	6	1	Females		

## Educational services at the populated area level

## Primary school 1-2

Primary Quran memorization						Private primary						General primary						Gender	Populated area	Emirate or governorate or municipality
Number						Number						Number								
Rented buildings	Owned buildings	Teachers	Students	Classes	Schools	Rented buildings	Owned buildings	Teachers	Students	Classes	Schools	Rented buildings	Owned buildings	Teachers	Students	Classes	Schools			
0	0	0	0	0	0	0	0	0	0	0	0	0	1	9	46	6	1	Males	Habil Shaqiq	Bashout
0	0	0	0	0	0	0	0	0	0	0	0	0	1	13	48	6	1	Females		
0	0	0	0	0	0	0	0	0	0	0	0	0	1	11	52	6	1	Males	Al-Saqifah	Bashout
0	0	0	0	0	0	0	0	0	0	0	0	1	0	17	63	6	1	Females		
0	0	0	0	0	0	0	0	0	0	0	0	0	1	10	56	6	1	Males	Salmah	Bashout
0	0	0	0	0	0	0	0	0	0	0	0	0	0	0	0	0	0	Females		
0	0	0	0	0	0	0	0	0	0	0	0	0	0	0	0	0	0	Males	Al-Habil (Dar Amer)	Bashout
0	0	0	0	0	0	0	0	0	0	0	0	0	1	14	60	6	1	Females		
0	0	0	0	0	0	0	0	0	0	0	0	0	1	7	23	5	1	Males	Mashrafah (Al-Salman)	Bashout
0	0	0	0	0	0	0	0	0	0	0	0	1	0	10	41	4	1	Females		
0	0	0	0	0	0	0	0	0	0	0	0	0	1	10	69	6	1	Males	Amim Al Salamah	Al Salamah
0	0	0	0	0	0	0	0	0	0	0	0	0	1	11	91	6	1	Females		
0	1	12	82	8	1	0	0	0	0	0	0	1	1	18	201	12	2	Males	Za'mah and Al-Sanad	Shawas
1	0	11	68	8	1	0	0	0	0	0	0	0	1	20	188	7	1	Females		
0	0	0	0	0	0	0	0	0	0	0	0	0	0	0	0	0	0	Males	Anbighaa	Shawas
0	0	0	0	0	0	0	0	0	0	0	0	1	0	7	110	6	1	Females		
0	0	0	0	0	0	0	0	0	0	0	0	0	1	10	82	6	1	Males	Shi'bah Al-Raha (Wadfer Al-Hindy and Al-Jany)	Shawas
0	0	0	0	0	0	0	0	0	0	0	0	0	0	0	0	0	0	Females		

## Educational services at the populated area level

## Primary school 1-2

Primary Quran memorization						Private primary						General primary						Gender	Populated area	Emirate or governorate or municipality
Number						Number						Number								
Rented buildings	Owned buildings	Teachers	Students	Classes	Schools	Rented buildings	Owned buildings	Teachers	Students	Classes	Schools	Rented buildings	Owned buildings	Teachers	Students	Classes	Schools			
0	0	0	0	0	0	0	0	0	0	0	0	0	1	11	97	6	1	Males	Al-Shuqan and Al-Mehat	Shaaf Blqarn
0	0	0	0	0	0	0	0	0	0	0	0	0	1	24	91	6	1	Females		
0	0	0	0	0	0	0	0	0	0	0	0	0	1	10	68	6	1	Males	Al-Hitar	Al Shafaa
0	0	0	0	0	0	0	0	0	0	0	0	0	1	16	49	6	1	Females		
0	0	0	0	0	0	0	0	0	0	0	0	0	1	11	27	6	1	Males	Habeel	Al Shafaa
0	0	0	0	0	0	0	0	0	0	0	0	0	1	12	34	5	1	Females		
0	0	0	0	0	0	0	0	0	0	0	0	0	1	8	41	6	1	Males	Al-Hisn (Al Solayman)	Al Shafaa
0	0	0	0	0	0	0	0	0	0	0	0	0	1	13	50	6	1	Females		
0	0	0	0	0	0	0	0	0	0	0	0	0	1	7	45	6	1	Males	Muja'ah	Al Shafaa
0	0	0	0	0	0	0	0	0	0	0	0	0	1	10	27	6	1	Females		
0	0	0	0	0	0	0	0	0	0	0	0	0	1	8	44	6	1	Males	Al-Makhazah	Al Shafaa
0	0	0	0	0	0	0	0	0	0	0	0	1	0	15	40	6	1	Females		
0	0	0	0	0	0	0	0	0	0	0	0	0	0	0	0	0	0	Males	Al-Aslah	Al Shafaa
0	0	0	0	0	0	0	0	0	0	0	0	0	1	12	21	6	1	Females		
0	1	17	175	10	1	0	0	0	0	0	0	0	3	51	605	29	3	Males	Almjardh	Al Majardah
0	1	12	99	8	1	0	0	0	0	0	0	1	5	94	881	48	6	Females		
0	0	0	0	0	0	0	0	0	0	0	0	1	0	13	58	6	1	Males	Al-Habawah	Al Majardah
0	0	0	0	0	0	0	0	0	0	0	0	0	0	0	0	0	0	Females		

## Educational services at the populated area level

## Primary school 1-2

Primary Quran memorization						Private primary						General primary						Gender	Populated area	Emirate or governorate or municipality
Number						Number						Number								
Rented buildings	Owned buildings	Teachers	Students	Classes	Schools	Rented buildings	Owned buildings	Teachers	Students	Classes	Schools	Rented buildings	Owned buildings	Teachers	Students	Classes	Schools			
0	0	0	0	0	0	0	0	0	0	0	0	1	0	9	83	6	1	Males	Sho'ayb Al Hassan	Al Majardah
0	0	0	0	0	0	0	0	0	0	0	0	0	0	0	0	0	0	Females		
0	0	0	0	0	0	0	0	0	0	0	0	0	0	0	0	0	0	Males	Al-Shi'Bah	Al Majardah
0	0	0	0	0	0	0	0	0	0	0	0	1	0	14	39	6	1	Females		
0	0	0	0	0	0	0	0	0	0	0	0	0	0	0	0	0	0	Males	Kohelah Al Kmeet	Al Majardah
0	0	0	0	0	0	0	0	0	0	0	0	1	0	12	57	6	1	Females		
0	0	0	0	0	0	0	0	0	0	0	0	0	1	8	63	6	1	Males	Alldaed	Al Majardah
0	0	0	0	0	0	0	0	0	0	0	0	1	0	14	46	6	1	Females		
0	0	0	0	0	0	0	0	0	0	0	0	0	1	11	80	6	1	Males	Al-Shugheeb Al-Hadbaa	Al Majardah
0	0	0	0	0	0	0	0	0	0	0	0	1	0	13	64	6	1	Females		
0	0	0	0	0	0	0	0	0	0	0	0	0	0	0	0	0	0	Males	Mudan	Al Majardah
0	0	0	0	0	0	0	0	0	0	0	0	1	0	8	12	5	1	Females		
0	0	0	0	0	0	0	0	0	0	0	0	0	1	10	42	6	1	Males	Al-Shogheeb Al-Qaf	Al Majardah
0	0	0	0	0	0	0	0	0	0	0	0	1	0	10	21	5	1	Females		
0	0	0	0	0	0	0	0	0	0	0	0	0	0	0	0	0	0	Males	Al-Habetah(Bni Qays)	Al Majardah
0	0	0	0	0	0	0	0	0	0	0	0	1	0	10	55	6	1	Females		
0	0	0	0	0	0	0	0	0	0	0	0	0	1	15	114	6	1	Males	Al-Sha'Bah (Al Mashy Bni Amr)	Al Majardah
0	0	0	0	0	0	0	0	0	0	0	0	1	0	13	120	7	1	Females		

## Educational services at the populated area level

## Primary school 1-2

Primary Quran memorization						Private primary						General primary						Gender	Populated area	Emirate or governorate or municipality
Number						Number						Number								
Rented buildings	Owned buildings	Teachers	Students	Classes	Schools	Rented buildings	Owned buildings	Teachers	Students	Classes	Schools	Rented buildings	Owned buildings	Teachers	Students	Classes	Schools			
0	0	0	0	0	0	0	0	0	0	0	0	0	1	9	93	5	1	Males	Sha'B Ahmed (Al-Marwah)	Al Majardah
0	0	0	0	0	0	0	0	0	0	0	0	0	1	13	60	6	1	Females		
0	0	0	0	0	0	0	0	0	0	0	0	1	0	8	41	6	1	Males	Malkatah	Al Majardah
0	0	0	0	0	0	0	0	0	0	0	0	1	0	11	45	6	1	Females		
0	0	0	0	0	0	0	0	0	0	0	0	0	1	10	84	6	1	Males	Al-Qar'Aa(Al-Hodn)	Al Majardah
0	0	0	0	0	0	0	0	0	0	0	0	1	0	10	81	6	1	Females		
0	0	0	0	0	0	0	0	0	0	0	0	0	1	9	126	6	1	Males	Al-Sh'Abnah	Al Majardah
0	0	0	0	0	0	0	0	0	0	0	0	0	1	16	108	6	1	Females		
0	0	0	0	0	0	0	0	0	0	0	0	0	1	10	138	6	1	Males	Al-Faselah( Gom'Ah Athrab)	Al Majardah
0	0	0	0	0	0	0	0	0	0	0	0	0	1	15	110	6	1	Females		
0	0	0	0	0	0	0	0	0	0	0	0	0	1	14	162	8	1	Males	Habeel	Tharban
0	0	0	0	0	0	0	0	0	0	0	0	0	1	17	206	10	1	Females		
0	0	0	0	0	0	0	0	0	0	0	0	0	1	17	137	6	1	Males	Al-Balqa'Ah	Tharban
0	0	0	0	0	0	0	0	0	0	0	0	0	1	12	112	6	1	Females		
0	0	0	0	0	0	0	0	0	0	0	0	0	1	12	47	6	1	Males	Harf Lbrah	Tharban
0	0	0	0	0	0	0	0	0	0	0	0	0	1	11	133	6	1	Females		
0	0	0	0	0	0	0	0	0	0	0	0	0	1	6	83	6	1	Males	Hodn Al-Qolalat	Tharban
0	0	0	0	0	0	0	0	0	0	0	0	0	1	11	75	5	1	Females		



## Educational services at the populated area level

## Primary school 1-2

Primary Quran memorization						Private primary						General primary						Gender	Populated area	Emirate or governorate or municipality
Number						Number						Number								
Rented buildings	Owned buildings	Teachers	Students	Classes	Schools	Rented buildings	Owned buildings	Teachers	Students	Classes	Schools	Rented buildings	Owned buildings	Teachers	Students	Classes	Schools			
0	0	0	0	0	0	0	0	0	0	0	0	0	1	9	63	6	1	Males	Heid Abs	Abas
0	0	0	0	0	0	0	0	0	0	0	0	0	1	11	74	6	1	Females		
0	0	0	0	0	0	0	0	0	0	0	0	0	1	7	29	6	1	Males	Al Ammar	Abas
0	0	0	0	0	0	0	0	0	0	0	0	0	0	0	0	0	0	Females		
0	0	0	0	0	0	0	0	0	0	0	0	0	0	0	0	0	0	Males	Al-Zafraa	Abas
0	0	0	0	0	0	0	0	0	0	0	0	1	0	12	45	5	1	Females		
0	0	0	0	0	0	0	0	0	0	0	0	0	1	9	41	6	1	Males	Al-Dakhul	Abas
0	0	0	0	0	0	0	0	0	0	0	0	0	0	0	0	0	0	Females		
0	0	0	0	0	0	0	0	0	0	0	0	0	1	20	259	12	1	Males	Al-Ahad	Uhod Tharban
0	0	0	0	0	0	0	0	0	0	0	0	0	1	16	241	12	1	Females		
0	0	0	0	0	0	0	0	0	0	0	0	0	1	9	60	6	1	Males	Al-Shorfah	Uhod Tharban
0	0	0	0	0	0	0	0	0	0	0	0	1	0	10	37	5	1	Females		
0	0	0	0	0	0	0	0	0	0	0	0	0	1	8	32	6	1	Males	Al-Marwah	Uhod Tharban
0	0	0	0	0	0	0	0	0	0	0	0	1	0	9	41	6	1	Females		
0	0	0	0	0	0	0	0	0	0	0	0	0	0	0	0	0	0	Males	Al-Wahtah	Khatbah
0	0	0	0	0	0	0	0	0	0	0	0	0	1	13	51	6	1	Females		
0	0	0	0	0	0	0	0	0	0	0	0	0	1	6	26	5	1	Males	Siwa	Khatbah
0	0	0	0	0	0	0	0	0	0	0	0	0	0	0	0	0	0	Females		

## Educational services at the populated area level

## Primary school 1-2

Primary Quran memorization						Private primary						General primary						Gender	Populated area	Emirate or governorate or municipality
Number						Number						Number								
Rented buildings	Owned buildings	Teachers	Students	Classes	Schools	Rented buildings	Owned buildings	Teachers	Students	Classes	Schools	Rented buildings	Owned buildings	Teachers	Students	Classes	Schools			
0	0	0	0	0	0	0	0	0	0	0	0	0	1	12	62	6	1	Males	Al Ghaniyah	Khatbah
0	0	0	0	0	0	0	0	0	0	0	0	0	0	0	0	0	0	Females		
0	0	0	0	0	0	0	0	0	0	0	0	0	0	0	0	0	0	Males	Al-Gharaa	Khatbah
1	0	10	46	6	1	0	0	0	0	0	0	0	1	11	108	6	1	Females		
0	0	0	0	0	0	0	0	0	0	0	0	1	1	16	80	11	2	Males	Eibadih	Khatbah
0	0	0	0	0	0	0	0	0	0	0	0	0	0	0	0	0	0	Females		
0	1	9	122	7	1	0	0	0	0	0	0	0	4	58	519	29	4	Males	Fareah Tarib	Tarib
0	1	11	95	7	1	0	0	0	0	0	0	0	4	60	491	30	4	Females		
0	0	0	0	0	0	0	0	0	0	0	0	0	1	9	43	6	1	Males	Almusabikh	Khanqa
0	0	0	0	0	0	0	0	0	0	0	0	0	1	16	47	6	1	Females		
0	0	0	0	0	0	0	0	0	0	0	0	0	0	0	0	0	0	Males	Wasatun Marmaa	Khanqa
0	0	0	0	0	0	0	0	0	0	0	0	1	0	6	15	6	1	Females		
0	0	0	0	0	0	0	0	0	0	0	0	0	1	8	24	6	1	Males	Mulihat Alaihbab	Mlahat Al Ahbab
0	0	0	0	0	0	0	0	0	0	0	0	1	0	9	17	5	1	Females		
0	1	6	58	8	1	0	0	0	0	0	0	0	1	8	102	6	1	Males	Alsabikhuh Aljadiduh	Al Subaykha
0	1	11	8	2	1	0	0	0	0	0	0	0	1	10	88	6	1	Females		
0	0	0	0	0	0	0	0	0	0	0	0	0	0	0	0	0	0	Males	Baynah	Al Subaykha
0	0	0	0	0	0	0	0	0	0	0	0	0	1	8	32	6	1	Females		

## Educational services at the populated area level

## Primary school 1-2

Primary Quran memorization						Private primary						General primary						Gender	Populated area	Emirate or governorate or municipality
Number						Number						Number								
Rented buildings	Owned buildings	Teachers	Students	Classes	Schools	Rented buildings	Owned buildings	Teachers	Students	Classes	Schools	Rented buildings	Owned buildings	Teachers	Students	Classes	Schools			
0	0	0	0	0	0	0	0	0	0	0	0	1	0	5	15	3	1	Males	Katanah	Al Subaykha
0	0	0	0	0	0	0	0	0	0	0	0	0	1	11	11	6	1	Females		
0	0	0	0	0	0	0	0	0	0	0	0	0	0	0	0	0	0	Males	Alnakhil	Al Subaykha
0	0	0	0	0	0	0	0	0	0	0	0	0	1	4	39	6	1	Females		
0	0	0	0	0	0	0	0	0	0	0	0	1	0	8	36	6	1	Males	Aljuthuh	Al Subaykha
0	0	0	0	0	0	0	0	0	0	0	0	0	1	9	35	6	1	Females		
0	0	0	0	0	0	0	0	0	0	0	0	0	1	8	61	6	1	Males	Alhifar	Al Subaykha
0	0	0	0	0	0	0	0	0	0	0	0	0	1	6	40	6	1	Females		
0	1	9	57	7	1	0	0	0	0	0	0	0	1	10	135	6	1	Males	Almaduh	Al Madha
0	1	11	29	6	1	0	0	0	0	0	0	0	1	18	171	10	1	Females		
0	0	0	0	0	0	0	0	0	0	0	0	0	1	12	63	6	1	Males	Alhafayir	Al Madha
0	0	0	0	0	0	0	0	0	0	0	0	0	1	8	81	6	1	Females		
0	0	0	0	0	0	0	0	0	0	0	0	1	0	3	5	4	1	Males	Alrayighuh	Al Madha
0	0	0	0	0	0	0	0	0	0	0	0	0	0	0	0	0	0	Females		
0	0	0	0	0	0	0	0	0	0	0	0	0	1	6	13	6	1	Males	Lasus	Al Madha
0	0	0	0	0	0	0	0	0	0	0	0	0	0	0	0	0	0	Females		
0	0	0	0	0	0	0	0	0	0	0	0	0	1	8	23	6	1	Males	Earaqat Al Sulayman	Arqat Al Soliman
0	0	0	0	0	0	0	0	0	0	0	0	0	1	12	21	6	1	Females		

## Educational services at the populated area level

## Primary school 1-2

Primary Quran memorization						Private primary						General primary						Gender	Populated area	Emirate or governorate or municipality
Number						Number						Number								
Rented buildings	Owned buildings	Teachers	Students	Classes	Schools	Rented buildings	Owned buildings	Teachers	Students	Classes	Schools	Rented buildings	Owned buildings	Teachers	Students	Classes	Schools			
0	0	0	0	0	0	0	0	0	0	0	0	0	1	11	114	6	1	Males	Alghadah	Al Ghodat
0	0	0	0	0	0	0	0	0	0	0	0	0	1	10	90	6	1	Females		
0	0	0	0	0	0	0	0	0	0	0	0	0	1	20	257	12	1	Males	Albarik	Al Birk
0	0	0	0	0	0	0	0	0	0	0	0	0	1	32	177	10	1	Females		
0	0	0	0	0	0	0	0	0	0	0	0	0	1	13	118	6	1	Males	Dabsa'	Al Birk
0	0	0	0	0	0	0	0	0	0	0	0	0	1	25	138	6	1	Females		
0	0	0	0	0	0	0	0	0	0	0	0	0	1	9	101	5	1	Males	Alqarn Al'Abyad	Al Birk
0	0	0	0	0	0	0	0	0	0	0	0	0	1	8	119	6	1	Females		
0	0	0	0	0	0	0	0	0	0	0	0	0	1	9	187	7	1	Males	Eumq	Amaq
0	0	0	0	0	0	0	0	0	0	0	0	0	1	17	168	8	1	Females		
0	0	0	0	0	0	0	0	0	0	0	0	0	1	9	50	6	1	Males	Hutham Alqahmih	Amaq
0	0	0	0	0	0	0	0	0	0	0	0	1	0	13	56	6	1	Females		
0	0	0	0	0	0	0	0	0	0	0	0	0	1	9	120	5	1	Males	Alaithieal	Amaq
0	0	0	0	0	0	0	0	0	0	0	0	0	1	15	102	6	1	Females		
0	0	0	0	0	0	0	0	0	0	0	0	0	1	7	117	6	1	Males	Alturuq	Zahban
0	0	0	0	0	0	0	0	0	0	0	0	1	0	16	90	6	1	Females		
0	0	0	0	0	0	0	0	0	0	0	0	0	1	11	151	7	1	Males	Hafir Almuqtar	Zahban
0	0	0	0	0	0	0	0	0	0	0	0	1	0	6	173	6	1	Females		

## Educational services at the populated area level

## Primary school 1-2

Primary Quran memorization						Private primary						General primary						Gender	Populated area	Emirate or governorate or municipality
Number						Number						Number								
Rented buildings	Owned buildings	Teachers	Students	Classes	Schools	Rented buildings	Owned buildings	Teachers	Students	Classes	Schools	Rented buildings	Owned buildings	Teachers	Students	Classes	Schools			
0	0	0	0	0	0	0	0	0	0	0	0	0	1	9	110	5	1	Males	Aljumuh	Al Marsad
0	0	0	0	0	0	0	0	0	0	0	0	1	0	11	70	6	1	Females		
0	0	0	0	0	0	0	0	0	0	0	0	0	0	0	0	0	0	Males	Alshaqiq	Al Marsad
0	0	0	0	0	0	0	0	0	0	0	0	1	0	7	61	6	1	Females		
0	0	0	0	0	0	0	0	0	0	0	0	0	1	9	121	6	1	Males	Alkida'	Al Marsad
0	0	0	0	0	0	0	0	0	0	0	0	0	0	0	0	0	0	Females		
0	0	0	0	0	0	0	0	0	0	0	0	0	1	8	74	6	1	Males	Sharafah Birumhah	Al Marsad
0	0	0	0	0	0	0	0	0	0	0	0	0	0	0	0	0	0	Females		
0	0	0	0	0	0	0	0	0	0	0	0	1	0	10	76	6	1	Males	Fariyat Alhad	Al Marsad
0	0	0	0	0	0	0	0	0	0	0	0	1	0	9	51	6	1	Females		
0	1	10	115	6	1	0	0	0	0	0	0	0	1	15	142	6	1	Males	Sahil	Bariq
0	1	10	95	7	1	0	0	0	0	0	0	1	0	14	147	6	1	Females		
0	0	0	0	0	0	0	0	0	0	0	0	0	1	12	53	6	1	Males	Al Masbah	Bariq
0	0	0	0	0	0	0	0	0	0	0	0	0	0	0	0	0	0	Females		
0	0	0	0	0	0	0	0	0	0	0	0	0	1	14	134	6	1	Males	Sueban	Bariq
0	0	0	0	0	0	0	0	0	0	0	0	0	1	14	142	7	1	Females		
0	0	0	0	0	0	0	0	0	0	0	0	0	1	8	45	6	1	Males	Aleirih (Almaeirih)	Bariq
0	0	0	0	0	0	0	0	0	0	0	0	1	0	13	54	6	1	Females		

## Educational services at the populated area level

## Primary school 1-2

Primary Quran memorization						Private primary						General primary						Gender	Populated area	Emirate or governorate or municipality
Number						Number						Number								
Rented buildings	Owned buildings	Teachers	Students	Classes	Schools	Rented buildings	Owned buildings	Teachers	Students	Classes	Schools	Rented buildings	Owned buildings	Teachers	Students	Classes	Schools			
0	0	0	0	0	0	0	0	0	0	0	0	0	1	8	66	6	1	Males	Almifa'	Bariq
0	0	0	0	0	0	0	0	0	0	0	0	0	0	0	0	0	0	Females		
0	0	0	0	0	0	0	0	0	0	0	0	0	0	0	0	0	0	Males	Alsharaf	Bariq
0	0	0	0	0	0	0	0	0	0	0	0	0	1	14	69	6	1	Females		
0	0	0	0	0	0	0	0	0	0	0	0	0	1	5	114	6	1	Males	Alqariha'	Bariq
0	0	0	0	0	0	0	0	0	0	0	0	0	1	18	168	9	1	Females		
0	0	0	0	0	0	0	0	0	0	0	0	0	1	10	74	6	1	Males	Almabnaa	Bariq
0	0	0	0	0	0	0	0	0	0	0	0	0	0	0	0	0	0	Females		
0	0	0	0	0	0	0	0	0	0	0	0	0	0	0	0	0	0	Males	Wa'Adaa Thaeib	Bariq
0	0	0	0	0	0	0	0	0	0	0	0	1	0	13	52	6	1	Females		
0	0	0	0	0	0	0	0	0	0	0	0	1	0	8	72	6	1	Males	Alquhaba'	Bariq
0	0	0	0	0	0	0	0	0	0	0	0	0	0	0	0	0	0	Females		
0	0	0	0	0	0	0	0	0	0	0	0	0	0	0	0	0	0	Males	Almudawruh	Bariq
0	0	0	0	0	0	0	0	0	0	0	0	1	0	14	56	6	1	Females		
0	0	0	0	0	0	0	0	0	0	0	0	0	1	8	46	6	1	Males	Qarn Mukhalad	Bariq
0	0	0	0	0	0	0	0	0	0	0	0	1	0	12	41	4	1	Females		
0	0	0	0	0	0	0	0	0	0	0	0	0	1	11	126	5	1	Males	Hadab ( Almunayzar)	Bariq
0	0	0	0	0	0	0	0	0	0	0	0	1	0	14	128	6	1	Females		

## Educational services at the populated area level

## Primary school 1-2

Primary Quran memorization						Private primary						General primary						Gender	Populated area	Emirate or governorate or municipality
Number						Number						Number								
Rented buildings	Owned buildings	Teachers	Students	Classes	Schools	Rented buildings	Owned buildings	Teachers	Students	Classes	Schools	Rented buildings	Owned buildings	Teachers	Students	Classes	Schools			
0	0	0	0	0	0	0	0	0	0	0	0	0	1	15	155	5	1	Males	Alsilm	Bariq
0	0	0	0	0	0	0	0	0	0	0	0	0	0	0	0	0	0	Females		
0	0	0	0	0	0	0	0	0	0	0	0	0	1	11	117	5	1	Males	Alkhawsh	Bariq
0	0	0	0	0	0	0	0	0	0	0	0	0	1	12	115	6	1	Females		
0	0	0	0	0	0	0	0	0	0	0	0	0	1	11	62	6	1	Males	Almakhaduh	Bariq
0	0	0	0	0	0	0	0	0	0	0	0	0	1	13	59	6	1	Females		
0	1	8	135	8	1	0	0	0	0	0	0	0	1	9	203	9	1	Males	Thuluth Almanzar	Thloth Al Mandhar
0	0	0	0	0	0	0	0	0	0	0	0	1	0	24	166	12	1	Females		
0	0	0	0	0	0	0	0	0	0	0	0	0	0	0	0	0	0	Males	Eamsa'	Thloth Al Mandhar
0	0	0	0	0	0	0	0	0	0	0	0	1	0	11	261	9	1	Females		
0	0	0	0	0	0	0	0	0	0	0	0	0	0	0	0	0	0	Males	Ghawafil	Thloth Al Mandhar
0	0	0	0	0	0	0	0	0	0	0	0	0	1	12	73	6	1	Females		
0	0	0	0	0	0	0	0	0	0	0	0	0	1	11	61	6	1	Males	Alhabil	Thloth Al Mandhar
0	0	0	0	0	0	0	0	0	0	0	0	1	0	15	55	6	1	Females		
0	0	0	0	0	0	0	0	0	0	0	0	1	0	9	28	6	1	Males	Alruhuh (Althbta)	Thloth Al Mandhar
0	0	0	0	0	0	0	0	0	0	0	0	1	0	9	43	6	1	Females		
0	0	0	0	0	0	0	0	0	0	0	0	0	1	10	107	6	1	Males	Alqaneat	Thloth Al Mandhar
0	0	0	0	0	0	0	0	0	0	0	0	0	1	11	81	5	1	Females		

## Educational services at the populated area level

## Primary school 1-2

Primary Quran memorization						Private primary						General primary						Gender	Populated area	Emirate or governorate or municipality
Number						Number						Number								
Rented buildings	Owned buildings	Teachers	Students	Classes	Schools	Rented buildings	Owned buildings	Teachers	Students	Classes	Schools	Rented buildings	Owned buildings	Teachers	Students	Classes	Schools			
0	0	0	0	0	0	0	0	0	0	0	0	0	1	8	60	6	1	Males	Alraseuh (Al Haluha)	Thloth Al Mandhar
0	0	0	0	0	0	0	0	0	0	0	0	0	0	0	0	0	0	Females		
0	0	0	0	0	0	0	0	0	0	0	0	0	0	0	0	0	0	Males	Albayda'	Thloth Al Mandhar
0	0	0	0	0	0	0	0	0	0	0	0	0	1	13	181	7	1	Females		
0	0	0	0	0	0	0	0	0	0	0	0	0	1	5	161	6	1	Males	Minsab	Thloth Al Mandhar
0	0	0	0	0	0	0	0	0	0	0	0	0	0	0	0	0	0	Females		
0	0	0	0	0	0	0	0	0	0	0	0	0	1	8	25	6	1	Males	Sadi Eamir	Thloth Al Mandhar
0	0	0	0	0	0	0	0	0	0	0	0	1	0	6	27	6	1	Females		
0	0	0	0	0	0	0	0	0	0	0	0	0	1	21	240	11	1	Males	Almurabae	Thloth Al Mandhar
0	0	0	0	0	0	0	0	0	0	0	0	0	0	0	0	0	0	Females		
0	0	0	0	0	0	0	0	0	0	0	0	0	1	18	187	8	1	Males	Jameah Rabyeuh	Jema'at Rebeia (Al Maqatirah)
0	0	0	0	0	0	0	0	0	0	0	0	0	1	11	151	6	1	Females		
0	0	0	0	0	0	0	0	0	0	0	0	1	0	4	29	6	1	Males	Khalasah Nasbuh	Jema'at Rebeia (Al Maqatirah)
0	0	0	0	0	0	0	0	0	0	0	0	1	0	8	10	5	1	Females		
0	0	0	0	0	0	0	0	0	0	0	0	1	0	5	31	5	1	Males	Almutaeuh	Jema'at Rebeia (Al Maqatirah)
0	0	0	0	0	0	0	0	0	0	0	0	0	0	0	0	0	0	Females		
0	0	0	0	0	0	0	0	0	0	0	0	0	0	0	0	0	0	Males	Wa'Adaa Sayal	Jema'at Rebeia (Al Maqatirah)
0	0	0	0	0	0	0	0	0	0	0	0	1	0	7	23	6	1	Females		



## Educational services at the populated area level

## Primary school 1-2

Primary Quran memorization						Private primary						General primary						Gender	Populated area	Emirate or governorate or municipality
Number						Number						Number								
Rented buildings	Owned buildings	Teachers	Students	Classes	Schools	Rented buildings	Owned buildings	Teachers	Students	Classes	Schools	Rented buildings	Owned buildings	Teachers	Students	Classes	Schools			
0	0	0	0	0	0	0	0	0	0	0	0	0	1	8	53	6	1	Males	Almuruwah	Jema'at Rebeia (Al Maqatirah)
0	0	0	0	0	0	0	0	0	0	0	0	1	0	6	54	6	1	Females		
0	0	0	0	0	0	0	0	0	0	0	0	0	1	14	50	6	1	Males	Sialuh	Jema'at Rebeia (Al Maqatirah)
0	0	0	0	0	0	0	0	0	0	0	0	1	0	9	44	6	1	Females		
0	0	0	0	0	0	0	0	0	0	0	0	0	1	11	31	6	1	Males	Alsalm	Jema'at Rebeia (Al Maqatirah)
0	0	0	0	0	0	0	0	0	0	0	0	1	0	8	33	5	1	Females		
0	0	0	0	0	0	0	0	0	0	0	0	1	0	7	34	4	1	Males	Alfasiluh	Jema'at Rebeia (Al Maqatirah)
0	0	0	0	0	0	0	0	0	0	0	0	0	0	0	0	0	0	Females		
0	1	8	72	6	1	0	0	0	0	0	0	1	5	53	358	32	6	Males	Tanawma	Tanumah
0	1	10	93	6	1	0	0	0	0	0	0	0	4	53	465	23	4	Females		
0	0	0	0	0	0	0	0	0	0	0	0	0	1	7	16	5	1	Males	Al Sayaruh	Tanumah
0	0	0	0	0	0	0	0	0	0	0	0	0	0	0	0	0	0	Females		
0	0	0	0	0	0	0	0	0	0	0	0	1	1	18	78	11	2	Males	Taraj	Tanumah
0	0	0	0	0	0	0	0	0	0	0	0	0	1	10	20	5	1	Females		
0	0	0	0	0	0	0	0	0	0	0	0	1	0	9	19	6	1	Males	Al Baydan	Tanumah
0	0	0	0	0	0	0	0	0	0	0	0	1	0	11	15	5	1	Females		
0	0	0	0	0	0	0	0	0	0	0	0	1	0	10	95	6	1	Males	Alsafhuh	Tanumah
0	0	0	0	0	0	0	0	0	0	0	0	0	1	12	104	6	1	Females		

## Educational services at the populated area level

## Primary school 1-2

Primary Quran memorization						Private primary						General primary						Gender	Populated area	Emirate or governorate or municipality
Number						Number						Number								
Rented buildings	Owned buildings	Teachers	Students	Classes	Schools	Rented buildings	Owned buildings	Teachers	Students	Classes	Schools	Rented buildings	Owned buildings	Teachers	Students	Classes	Schools			
0	0	0	0	0	0	0	0	0	0	0	0	0	1	6	24	4	1	Males	Al Shanif	Tanumah
0	0	0	0	0	0	0	0	0	0	0	0	1	0	11	31	6	1	Females		
0	0	0	0	0	0	0	0	0	0	0	0	1	0	7	23	5	1	Males	Larbweh	Tanumah
0	0	0	0	0	0	0	0	0	0	0	0	0	0	0	0	0	0	Females		
0	0	0	0	0	0	0	0	0	0	0	0	1	0	9	27	6	1	Males	Arwaa Walkharbuh	Tanumah
0	0	0	0	0	0	0	0	0	0	0	0	0	0	0	0	0	0	Females		
0	0	0	0	0	0	0	0	0	0	0	0	0	0	0	0	0	0	Males	Fareah Quraysh	Tanumah
0	0	0	0	0	0	0	0	0	0	0	0	0	1	13	31	6	1	Females		
0	0	0	0	0	0	0	0	0	0	0	0	1	0	10	42	6	1	Males	Alqadhal	Tanumah
0	0	0	0	0	0	0	0	0	0	0	0	1	0	12	25	6	1	Females		
0	0	0	0	0	0	0	0	0	0	0	0	0	1	9	16	3	1	Males	Mansibih	Mansebah
0	0	0	0	0	0	0	0	0	0	0	0	1	0	13	23	6	1	Females		
0	1	11	76	8	1	0	0	0	0	0	0	0	1	15	207	11	1	Males	Al-Harjah	null
1	0	17	52	8	1	0	0	0	0	0	0	0	1	19	299	11	1	Females		
0	0	0	0	0	0	0	0	0	0	0	0	0	1	11	65	6	1	Males	Al-Hayid	null
0	0	0	0	0	0	0	0	0	0	0	0	0	1	11	45	6	1	Females		
0	0	0	0	0	0	0	0	0	0	0	0	0	1	9	76	6	1	Males	Al Qebas (Al-Aned)	null
0	0	0	0	0	0	0	0	0	0	0	0	0	1	12	61	6	1	Females		

## Educational services at the populated area level

## Primary school 1-2

Primary Quran memorization						Private primary						General primary						Gender	Populated area	Emirate or governorate or municipality
Number						Number						Number								
Rented buildings	Owned buildings	Teachers	Students	Classes	Schools	Rented buildings	Owned buildings	Teachers	Students	Classes	Schools	Rented buildings	Owned buildings	Teachers	Students	Classes	Schools			
0	0	0	0	0	0	0	0	0	0	0	0	0	1	3	12	5	1	Males	Naq'ah	null
0	0	0	0	0	0	0	0	0	0	0	0	0	0	0	0	0	0	Females		
0	0	0	0	0	0	0	0	0	0	0	0	0	0	0	0	0	0	Males	Al Mezhir	null
0	0	0	0	0	0	0	0	0	0	0	0	1	0	10	23	5	1	Females		
0	0	0	0	0	0	0	0	0	0	0	0	0	1	7	67	6	1	Males	Al-Qarwat	null
0	0	0	0	0	0	0	0	0	0	0	0	0	0	0	0	0	0	Females		
0	0	0	0	0	0	0	0	0	0	0	0	0	1	12	96	7	1	Males	Al-Jaz'ah	null
0	0	0	0	0	0	0	0	0	0	0	0	0	1	10	61	5	1	Females		
0	0	0	0	0	0	0	0	0	0	0	0	0	1	12	104	7	1	Males	Al-Oran	null
0	0	0	0	0	0	0	0	0	0	0	0	0	0	0	0	0	0	Females		
0	0	0	0	0	0	0	0	0	0	0	0	0	0	0	0	0	0	Males	Al jahlan	null
0	0	0	0	0	0	0	0	0	0	0	0	1	0	11	60	6	1	Females		
0	0	0	0	0	0	0	0	0	0	0	0	0	0	0	0	0	0	Males	Al Al-Hemry	null
0	0	0	0	0	0	0	0	0	0	0	0	0	1	7	59	6	1	Females		
0	0	0	0	0	0	0	0	0	0	0	0	0	1	9	33	6	1	Males	Al Howayj	null
0	0	0	0	0	0	0	0	0	0	0	0	0	0	0	0	0	0	Females		
0	0	0	0	0	0	0	0	0	0	0	0	0	1	10	32	6	1	Males	Al-Dafi'ah	null
0	0	0	0	0	0	0	0	0	0	0	0	0	1	8	58	6	1	Females		

## Educational services at the populated area level

## Primary school 1-2

Primary Quran memorization						Private primary						General primary						Gender	Populated area	Emirate or governorate or municipality
Number						Number						Number								
Rented buildings	Owned buildings	Teachers	Students	Classes	Schools	Rented buildings	Owned buildings	Teachers	Students	Classes	Schools	Rented buildings	Owned buildings	Teachers	Students	Classes	Schools			
0	0	0	0	0	0	0	0	0	0	0	0	1	0	5	13	4	1	Males	Al-Manamah	null
0	0	0	0	0	0	0	0	0	0	0	0	0	0	0	0	0	0	Females		
0	0	0	0	0	0	0	0	0	0	0	0	0	1	10	87	6	1	Males	Al-Hajib	null
0	0	0	0	0	0	0	0	0	0	0	0	0	1	11	70	6	1	Females		
0	0	0	0	0	0	0	0	0	0	0	0	0	1	6	24	6	1	Males	Al Der' (Al-Wathlah)	null
0	0	0	0	0	0	0	0	0	0	0	0	0	0	0	0	0	0	Females		
0	0	0	0	0	0	0	0	0	0	0	0	0	0	0	0	0	0	Males	Qard	null
0	0	0	0	0	0	0	0	0	0	0	0	1	0	10	37	6	1	Females		
0	0	0	0	0	0	0	0	0	0	0	0	0	1	5	40	6	1	Males	Mabterah	null
0	0	0	0	0	0	0	0	0	0	0	0	0	0	0	0	0	0	Females		

The sixteenth services guide 2017\_Region Aseer

## Educational services at the populated area level

## Primary school 2-2

International primary						Primary private Quran memorization						Gender	Populated area	Emirate or governorate or municipality
Number						Number								
Rented buildings	Owned buildings	Teachers	Students	Classes	Schools	Rented buildings	Owned buildings	Teachers	Students	Classes	Schools			
3	0	38	477	24	3	1	0	16	111	11	1	Males	Abha	Abha
1	0	21	234	7	1	1	0	0	10	5	1	Females		
6	1	36	867	56	7	0	0	0	0	0	0	Males	Khamis Mushait	Khamis Mushayt
8	2	103	2077	134	10	0	0	0	0	0	0	Females		
0	0	0	0	0	0	0	0	0	0	0	0	Males	Bisha	Bishah
0	1	14	1	9	1	0	0	0	0	0	0	Females		
1	0	11	172	11	1	0	0	0	0	0	0	Males	Muhayil	Muhayil
1	0	7	100	6	1	0	0	0	0	0	0	Females		

The sixteenth services guide 2017\_Region Aseer

Table (37-1)

## Educational services at the populated area level

## Intermediate school 1-2

Evening Private intermediate						Private Intermediate						Evening Intermediate						General Intermediate						Gender	Populated area	Emirate or governorate or municipality
Number						Number						Number						Number								
Rented buildings	Owned buildings	Teachers	Students	Classes	Schools	Rented buildings	Owned buildings	Teachers	Students	Classes	Schools	Rented buildings	Owned buildings	Teachers	Students	Classes	Schools	Rented buildings	Owned buildings	Teachers	Students	Classes	Schools			
0	0	0	0	0	0	3	1	44	491	23	4	0	2	0	74	8	2	2	21	419	5570	163	23	Males	Abha	Abha
0	0	0	0	0	0	6	0	28	259	18	6	0	0	0	0	0	0	6	19	777	5943	208	25	Females		
0	0	0	0	0	0	0	0	0	0	0	0	0	0	0	0	0	0	0	1	9	84	3	1	Males	Al masnaah and Al Zurwah	Abha
0	0	0	0	0	0	0	0	0	0	0	0	0	0	0	0	0	0	0	0	0	0	0	0	Females		
0	0	0	0	0	0	0	0	0	0	0	0	0	0	0	0	0	0	0	1	8	40	3	1	Males	Al Makhd	Abha
0	0	0	0	0	0	0	0	0	0	0	0	0	0	0	0	0	0	0	0	0	0	0	0	Females		
0	0	0	0	0	0	0	0	0	0	0	0	0	0	0	0	0	0	0	0	0	0	0	0	Males	Al Malhaa	Abha
0	0	0	0	0	0	0	0	0	0	0	0	0	0	0	0	0	0	0	1	14	30	3	1	Females		
0	0	0	0	0	0	0	0	0	0	0	0	0	0	0	0	0	0	0	1	10	69	3	1	Males	Zumalah	Abha
0	0	0	0	0	0	0	0	0	0	0	0	0	0	0	0	0	0	0	1	15	74	3	1	Females		
0	0	0	0	0	0	0	0	0	0	0	0	0	0	0	0	0	0	0	1	8	64	3	1	Males	Al Alshalfaa	Abha
0	0	0	0	0	0	0	0	0	0	0	0	0	0	0	0	0	0	0	1	18	75	2	1	Females		
0	0	0	0	0	0	0	0	0	0	0	0	0	0	0	0	0	0	0	1	11	79	3	1	Males	Al Atfah	Abha
0	0	0	0	0	0	0	0	0	0	0	0	0	0	0	0	0	0	0	0	0	0	0	0	Females		
0	0	0	0	0	0	0	0	0	0	0	0	0	0	0	0	0	0	0	1	7	90	4	1	Males	Al Gom'a	Abha
0	0	0	0	0	0	0	0	0	0	0	0	0	0	0	0	0	0	0	1	29	196	6	1	Females		
0	0	0	0	0	0	0	0	0	0	0	0	0	0	0	0	0	0	0	1	11	52	3	1	Males	Al Junfour	Abha
0	0	0	0	0	0	0	0	0	0	0	0	0	0	0	0	0	0	0	0	0	0	0	0	Females		

The sixteenth services guide 2017\_Region Aseer

Table (37-2 )

## Educational services at the populated area level

## Intermediate school 1-2

Evening Private intermediate						Private Intermediate						Evening Intermediate						General Intermediate						Gender	Populated area	Emirate or governorate or municipality
Number						Number						Number						Number								
Rented buildings	Owned buildings	Teachers	Students	Classes	Schools	Rented buildings	Owned buildings	Teachers	Students	Classes	Schools	Rented buildings	Owned buildings	Teachers	Students	Classes	Schools	Rented buildings	Owned buildings	Teachers	Students	Classes	Schools			
0	0	0	0	0	0	0	0	0	0	0	0	0	0	0	0	0	0	0	0	0	0	0	0	Males	Al Mashraq, Harbah, and Al	Sawda
0	0	0	0	0	0	0	0	0	0	0	0	0	0	0	0	0	0	0	1	14	41	3	1	Females		
0	0	0	0	0	0	0	0	0	0	0	0	0	0	0	0	0	0	0	1	8	132	5	1	Males	Qa'qah Al Saqa	Sawda
0	0	0	0	0	0	0	0	0	0	0	0	0	0	0	0	0	0	0	1	17	72	3	1	Females		
0	0	0	0	0	0	0	0	0	0	0	0	0	0	0	0	0	0	0	1	7	44	3	1	Males	Al Atuf (Sabh)	Billahmar
0	0	0	0	0	0	0	0	0	0	0	0	0	0	0	0	0	0	0	1	11	27	3	1	Females		
0	0	0	0	0	0	0	0	0	0	0	0	0	0	0	0	0	0	0	1	8	27	3	1	Males	Al Abid	Billahmar
0	0	0	0	0	0	0	0	0	0	0	0	0	0	0	0	0	0	0	1	2	34	2	1	Females		
0	0	0	0	0	0	0	0	0	0	0	0	0	0	0	0	0	0	0	1	7	22	3	1	Males	Masfarah	Billahmar
0	0	0	0	0	0	0	0	0	0	0	0	0	0	0	0	0	0	0	0	0	0	0	0	Females		
0	0	0	0	0	0	0	0	0	0	0	0	0	0	0	0	0	0	0	1	11	90	3	1	Males	Al Masqa	Ash Sha'f
0	0	0	0	0	0	0	0	0	0	0	0	0	0	0	0	0	0	0	1	15	158	4	1	Females		
0	0	0	0	0	0	0	0	0	0	0	0	0	0	0	0	0	0	1	0	9	77	3	1	Males	Al Qalt	Ash Sha'f
0	0	0	0	0	0	0	0	0	0	0	0	0	0	0	0	0	0	0	0	0	0	0	0	Females		
0	0	0	0	0	0	0	0	0	0	0	0	0	0	0	0	0	0	0	0	0	0	0	0	Males	Al Balalaa	Ash Sha'f
0	0	0	0	0	0	0	0	0	0	0	0	0	0	0	0	0	0	0	1	9	87	4	1	Females		
0	0	0	0	0	0	0	0	0	0	0	0	0	0	0	0	0	0	0	0	0	0	0	0	Males	Al Matir, and Al Qabil	Ash Sha'f
0	0	0	0	0	0	0	0	0	0	0	0	0	0	0	0	0	0	0	1	16	40	3	1	Females		

The sixteenth services guide 2017\_Region Aseer

Table (37-3 )

## Educational services at the populated area level

## Intermediate school 1-2

Evening Private intermediate						Private Intermediate						Evening Intermediate						General Intermediate						Gender	Populated area	Emirate or governorate or municipality
Number						Number						Number						Number								
Rented buildings	Owned buildings	Teachers	Students	Classes	Schools	Rented buildings	Owned buildings	Teachers	Students	Classes	Schools	Rented buildings	Owned buildings	Teachers	Students	Classes	Schools	Rented buildings	Owned buildings	Teachers	Students	Classes	Schools			
0	0	0	0	0	0	0	0	0	0	0	0	0	0	0	0	0	0	0	1	11	61	3	1	Males	Al Suoq Village, and Al Mejaher	Ash Sha'f
0	0	0	0	0	0	0	0	0	0	0	0	0	0	0	0	0	0	0	0	0	0	0	0	Females		
0	0	0	0	0	0	0	0	0	0	0	0	0	0	0	0	0	0	0	1	15	175	6	1	Males	Al Bithaa and Al Qabulah	Ash Sha'f
0	0	0	0	0	0	0	0	0	0	0	0	0	0	0	0	0	0	0	1	17	153	4	1	Females		
0	0	0	0	0	0	0	0	0	0	0	0	0	0	0	0	0	0	1	0	9	23	3	1	Males	Al Suwaidaa	Ash Sha'f
0	0	0	0	0	0	0	0	0	0	0	0	0	0	0	0	0	0	0	1	11	21	3	1	Females		
0	0	0	0	0	0	0	0	0	0	0	0	0	0	0	0	0	0	1	0	9	18	3	1	Males	Wadi Zahb	Ash Sha'f
0	0	0	0	0	0	0	0	0	0	0	0	0	0	0	0	0	0	0	1	6	24	3	1	Females		
0	0	0	0	0	0	0	0	0	0	0	0	0	0	0	0	0	0	0	1	7	16	3	1	Males	Rezam, Al Mutashabihat, Al	Ash Sha'f
0	0	0	0	0	0	0	0	0	0	0	0	0	0	0	0	0	0	0	0	0	0	0	0	Females		
0	0	0	0	0	0	0	0	0	0	0	0	0	0	0	0	0	0	0	1	13	83	3	1	Males	Hodn Al Souq	Ash Sha'f
0	0	0	0	0	0	0	0	0	0	0	0	0	0	0	0	0	0	0	1	19	87	4	1	Females		
0	0	0	0	0	0	0	0	0	0	0	0	0	1	0	27	3	1	0	1	14	172	5	1	Males	Mandermaryah	Marba
0	0	0	0	0	0	0	0	0	0	0	0	0	0	0	0	0	0	0	1	17	283	7	1	Females		
0	0	0	0	0	0	0	0	0	0	0	0	0	0	0	0	0	0	0	0	0	0	0	0	Males	Lower part of Wadi Ihlaly	Marba
0	0	0	0	0	0	0	0	0	0	0	0	0	0	0	0	0	0	1	0	5	16	3	1	Females		
0	0	0	0	0	0	0	0	0	0	0	0	0	0	0	0	0	0	1	0	10	38	3	1	Males	Al Mafjer	Marba
0	0	0	0	0	0	0	0	0	0	0	0	0	0	0	0	0	0	0	1	2	32	2	1	Females		

The sixteenth services guide 2017\_Region Aseer



Table (37-4 )

## Educational services at the populated area level

## Intermediate school 1-2

Evening Private intermediate						Private Intermediate						Evening Intermediate						General Intermediate						Gender	Populated area	Emirate or governorate or municipality
Number						Number						Number						Number								
Rented buildings	Owned buildings	Teachers	Students	Classes	Schools	Rented buildings	Owned buildings	Teachers	Students	Classes	Schools	Rented buildings	Owned buildings	Teachers	Students	Classes	Schools	Rented buildings	Owned buildings	Teachers	Students	Classes	Schools			
0	0	0	0	0	0	0	0	0	0	0	0	0	0	0	0	0	0	0	1	9	34	2	1	Males	Rahwah Al Ghainaa	Marba
0	0	0	0	0	0	0	0	0	0	0	0	0	0	0	0	0	0	0	1	10	37	3	1	Females		
0	0	0	0	0	0	0	0	0	0	0	0	0	0	0	0	0	0	0	1	9	83	5	1	Males	Alhodn	Tabab
0	0	0	0	0	0	0	0	0	0	0	0	0	0	0	0	0	0	0	1	3	47	3	1	Females		
0	0	0	0	0	0	0	0	0	0	0	0	0	0	0	0	0	0	0	1	10	23	3	1	Males	Al Ghal	Tabab
0	0	0	0	0	0	0	0	0	0	0	0	0	0	0	0	0	0	0	0	0	0	0	0	Females		
0	0	0	0	0	0	0	0	0	0	0	0	0	0	0	0	0	0	0	0	0	0	0	0	Males	Al Bakrah, and Al Qalfa	Tabab
0	0	0	0	0	0	0	0	0	0	0	0	0	0	0	0	0	0	0	1	16	29	3	1	Females		
0	0	0	0	0	0	0	0	0	0	0	0	0	0	0	0	0	0	0	1	6	68	3	1	Males	Mazmah	Tabab
0	0	0	0	0	0	0	0	0	0	0	0	0	0	0	0	0	0	0	0	0	0	0	0	Females		
0	0	0	0	0	0	0	0	0	0	0	0	0	0	0	0	0	0	0	0	0	0	0	0	Males	Tihan	Tabab
0	0	0	0	0	0	0	0	0	0	0	0	0	0	0	0	0	0	0	1	9	82	5	1	Females		
0	0	0	0	0	0	0	0	0	0	0	0	0	0	0	0	0	0	0	1	16	133	6	1	Males	Al Ithnayn	Billasmar
0	0	0	0	0	0	0	0	0	0	0	0	0	0	0	0	0	0	0	2	33	196	8	2	Females		
0	0	0	0	0	0	0	0	0	0	0	0	0	0	0	0	0	0	0	1	4	65	3	1	Males	Al Rabua'	Al Rabua'
0	0	0	0	0	0	0	0	0	0	0	0	0	0	0	0	0	0	1	1	30	109	7	2	Females		
0	0	0	0	0	0	0	0	0	0	0	0	0	0	0	0	0	0	0	1	8	78	3	1	Males	Al Yanfi'	Tamniah
0	0	0	0	0	0	0	0	0	0	0	0	0	0	0	0	0	0	0	1	11	97	6	1	Females		

The sixteenth services guide 2017\_Region Aseer

Table (37- 5 )

## Educational services at the populated area level

## Intermediate school 1-2

Evening Private intermediate						Private Intermediate						Evening Intermediate						General Intermediate						Gender	Populated area	Emirate or governorate or municipality
Number						Number						Number						Number								
Rented buildings	Owned buildings	Teachers	Students	Classes	Schools	Rented buildings	Owned buildings	Teachers	Students	Classes	Schools	Rented buildings	Owned buildings	Teachers	Students	Classes	Schools	Rented buildings	Owned buildings	Teachers	Students	Classes	Schools			
0	0	0	0	0	0	0	0	0	0	0	0	0	0	0	0	0	0	1	0	10	7	3	1	Males	Al-Hamarat	Tamniah
0	0	0	0	0	0	0	0	0	0	0	0	0	0	0	0	0	0	0	1	8	7	3	1	Females		
0	0	0	0	0	0	0	0	0	0	0	0	0	0	0	0	0	0	0	1	8	42	3	1	Males	Al-Darbin	Al Mawain
0	0	0	0	0	0	0	0	0	0	0	0	0	0	0	0	0	0	0	1	9	30	3	1	Females		
0	0	0	0	0	0	0	0	0	0	0	0	0	1	0	42	3	1	0	1	10	221	6	1	Males	Al Qahma	Al Qahma
0	0	0	0	0	0	0	0	0	0	0	0	0	0	0	0	0	0	1	0	17	308	9	1	Females		
0	0	0	0	0	0	0	0	0	0	0	0	0	0	0	0	0	0	0	1	7	52	3	1	Males	Raqah Al-Safraa	Al Qahma
0	0	0	0	0	0	0	0	0	0	0	0	0	0	0	0	0	0	0	0	0	0	0	0	Females		
0	0	0	0	0	0	0	0	0	0	0	0	0	0	0	0	0	0	0	1	10	26	3	1	Males	Al-Qarmal	Al Qahma
0	0	0	0	0	0	0	0	0	0	0	0	0	0	0	0	0	0	0	0	0	0	0	0	Females		
0	0	0	0	0	0	0	0	0	0	0	0	0	0	0	0	0	0	0	1	8	54	3	1	Males	Al-Matan	Al Qahma
0	0	0	0	0	0	0	0	0	0	0	0	0	0	0	0	0	0	1	0	9	33	2	1	Females		
0	0	0	0	0	0	0	0	0	0	0	0	0	0	0	0	0	0	0	1	9	63	3	1	Males	Sadr Waelah (Al-Majma')	Sadar Wailah
0	0	0	0	0	0	0	0	0	0	0	0	0	0	0	0	0	0	0	1	9	51	3	1	Females		
0	0	0	0	0	0	0	0	0	0	0	0	0	0	0	0	0	0	1	0	4	17	3	1	Males	Skar (Al-Riem)	Sadar Wailah
0	0	0	0	0	0	0	0	0	0	0	0	0	0	0	0	0	0	1	0	9	27	3	1	Females		
0	0	0	0	0	0	0	0	0	0	0	0	0	0	0	0	0	0	0	1	3	60	2	1	Males	Jazm	Bayhan
0	0	0	0	0	0	0	0	0	0	0	0	0	0	0	0	0	0	0	1	7	45	3	1	Females		

The sixteenth services guide 2017\_Region Aseer

Table (37 - 6 )

## Educational services at the populated area level

## Intermediate school 1-2

Evening Private intermediate						Private Intermediate						Evening Intermediate						General Intermediate						Gender	Populated area	Emirate or governorate or municipality
Number						Number						Number						Number								
Rented buildings	Owned buildings	Teachers	Students	Classes	Schools	Rented buildings	Owned buildings	Teachers	Students	Classes	Schools	Rented buildings	Owned buildings	Teachers	Students	Classes	Schools	Rented buildings	Owned buildings	Teachers	Students	Classes	Schools			
0	0	0	0	0	0	0	0	0	0	0	0	0	0	0	0	0	0	0	1	9	52	3	1	Males	Al-Athb	Al Athab
0	0	0	0	0	0	0	0	0	0	0	0	0	0	0	0	0	0	0	1	12	60	3	1	Females		
0	0	0	0	0	0	0	0	0	0	0	0	0	0	0	0	0	0	0	1	7	61	3	1	Males	Bahwan	Al Athab
0	0	0	0	0	0	0	0	0	0	0	0	0	0	0	0	0	0	0	1	15	63	3	1	Females		
0	0	0	0	0	0	0	0	0	0	0	0	0	0	0	0	0	0	0	1	10	27	3	1	Males	Al bin Shethah and Al-Far'a	Hwraa Billasmar
0	0	0	0	0	0	0	0	0	0	0	0	0	0	0	0	0	0	0	1	14	25	3	1	Females		
0	0	0	0	0	0	0	0	0	0	0	0	0	0	0	0	0	0	0	1	10	22	3	1	Males	Al-Qashi'	Hwraa Billasmar
0	0	0	0	0	0	0	0	0	0	0	0	0	0	0	0	0	0	0	1	15	31	3	1	Females		
0	0	0	0	0	0	0	0	0	0	0	0	0	0	0	0	0	0	0	1	7	51	3	1	Males	Al-Jahifah	Al Jehifah
0	0	0	0	0	0	0	0	0	0	0	0	0	0	0	0	0	0	0	1	11	22	3	1	Females		
0	0	0	0	0	0	0	0	0	0	0	0	0	0	0	0	0	0	0	0	0	0	0	0	Males	Meftih, Rakh and Rahb	Al Jehifah
0	0	0	0	0	0	0	0	0	0	0	0	0	0	0	0	0	0	0	1	9	14	3	1	Females		
0	0	0	0	0	0	0	0	0	0	0	0	0	0	0	0	0	0	1	0	8	16	3	1	Males	Wadi Damwah and Tedra'	Tadar'o
0	0	0	0	0	0	0	0	0	0	0	0	0	0	0	0	0	0	0	1	12	8	3	1	Females		
0	0	0	0	0	0	0	0	0	0	0	0	0	0	0	0	0	0	0	1	5	67	3	1	Males	Radoum	Radoum
0	0	0	0	0	0	0	0	0	0	0	0	0	0	0	0	0	0	1	0	9	46	3	1	Females		
0	0	0	0	0	0	0	0	0	0	0	0	0	0	0	0	0	0	0	1	13	84	4	1	Males	Al Hawata	Alerain
0	0	0	0	0	0	0	0	0	0	0	0	0	0	0	0	0	0	0	1	14	48	3	1	Females		

The sixteenth services guide 2017\_Region Aseer

Table (37-7)

## Educational services at the populated area level

## Intermediate school 1-2

Evening Private intermediate						Private Intermediate						Evening Intermediate						General Intermediate						Gender	Populated area	Emirate or governorate or municipality
Number						Number						Number						Number								
Rented buildings	Owned buildings	Teachers	Students	Classes	Schools	Rented buildings	Owned buildings	Teachers	Students	Classes	Schools	Rented buildings	Owned buildings	Teachers	Students	Classes	Schools	Rented buildings	Owned buildings	Teachers	Students	Classes	Schools			
0	0	0	0	0	0	0	0	0	0	0	0	0	0	0	0	0	0	0	1	10	44	3	1	Males	Al-Ghars	Alerain
0	0	0	0	0	0	0	0	0	0	0	0	0	0	0	0	0	0	0	0	0	0	0	0	Females		
0	1	0	23	3	1	7	4	122	1136	59	11	1	2	0	166	13	3	10	26	800	9846	351	36	Males	Khamis Mushait	Khamis Mushayt
0	0	0	0	0	0	7	0	40	303	23	7	0	0	0	0	0	0	8	28	903	10042	305	36	Females		
0	0	0	0	0	0	0	0	0	0	0	0	0	0	0	0	0	0	0	1	13	68	3	1	Males	Ghithan	Tendaha
0	0	0	0	0	0	0	0	0	0	0	0	0	0	0	0	0	0	0	1	15	109	5	1	Females		
0	0	0	0	0	0	0	0	0	0	0	0	0	0	0	0	0	0	0	0	0	0	0	0	Males	Al-Zulal	Tendaha
0	0	0	0	0	0	0	0	0	0	0	0	0	0	0	0	0	0	0	1	17	169	6	1	Females		
0	0	0	0	0	0	0	0	0	0	0	0	0	0	0	0	0	0	0	0	0	0	0	0	Males	Al-Sadr	Tendaha
0	0	0	0	0	0	0	0	0	0	0	0	0	0	0	0	0	0	0	1	20	143	5	1	Females		
0	0	0	0	0	0	0	0	0	0	0	0	0	0	0	0	0	0	0	1	17	148	7	1	Males	Al hajaj	Tendaha
0	0	0	0	0	0	0	0	0	0	0	0	0	0	0	0	0	0	0	0	0	0	0	0	Females		
0	0	0	0	0	0	0	0	0	0	0	0	0	0	0	0	0	0	0	1	20	238	9	1	Males	Al Suwaid and Al-Hadbah	Tendaha
0	0	0	0	0	0	0	0	0	0	0	0	0	0	0	0	0	0	0	0	0	0	0	0	Females		
0	0	0	0	0	0	0	0	0	0	0	0	0	0	0	0	0	0	0	0	0	0	0	0	Males	Al Ayash and Al Nuwihd	Tendaha
0	0	0	0	0	0	0	0	0	0	0	0	0	0	0	0	0	0	0	1	24	182	5	1	Females		
0	0	0	0	0	0	0	0	0	0	0	0	0	0	0	0	0	0	0	1	13	121	6	1	Males	Al-Hutah the upper	Tendaha
0	0	0	0	0	0	0	0	0	0	0	0	0	0	0	0	0	0	0	0	0	0	0	0	Females		

The sixteenth services guide 2017\_Region Aseer

Table (37- 8 )

## Educational services at the populated area level

## Intermediate school 1-2

Evening Private intermediate						Private Intermediate						Evening Intermediate						General Intermediate						Gender	Populated area	Emirate or governorate or municipality
Number						Number						Number						Number								
Rented buildings	Owned buildings	Teachers	Students	Classes	Schools	Rented buildings	Owned buildings	Teachers	Students	Classes	Schools	Rented buildings	Owned buildings	Teachers	Students	Classes	Schools	Rented buildings	Owned buildings	Teachers	Students	Classes	Schools			
0	0	0	0	0	0	0	0	0	0	0	0	0	0	0	0	0	0	0	0	0	0	0	0	Males	Al-mithaa Al-Gharbiyah	Tendaha
0	0	0	0	0	0	0	0	0	0	0	0	0	0	0	0	0	0	0	1	7	26	3	1	Females		
0	0	0	0	0	0	0	0	0	0	0	0	0	0	0	0	0	0	0	1	17	280	7	1	Males	Al Bi Thur	Wadi Ibn Hashibl
0	0	0	0	0	0	0	0	0	0	0	0	0	0	0	0	0	0	0	1	16	291	9	1	Females		
0	0	0	0	0	0	0	0	0	0	0	0	0	0	0	0	0	0	0	0	0	0	0	0	Males	Hodn Al-Adah	Wadi Ibn Hashibl
0	0	0	0	0	0	0	0	0	0	0	0	0	0	0	0	0	0	0	1	11	68	3	1	Females		
0	0	0	0	0	0	0	0	0	0	0	0	0	0	0	0	0	0	0	1	10	53	3	1	Males	Al-Magry	Wadi Ibn Hashibl
0	0	0	0	0	0	0	0	0	0	0	0	0	0	0	0	0	0	0	0	0	0	0	0	Females		
0	0	0	0	0	0	0	0	0	0	0	0	0	0	0	0	0	0	0	1	6	77	4	1	Males	Umm Khialah (Rawdan Al-Salil)	Wadi Ibn Hashibl
0	0	0	0	0	0	0	0	0	0	0	0	0	0	0	0	0	0	0	1	8	62	3	1	Females		
0	0	0	0	0	0	0	0	0	0	0	0	0	0	0	0	0	0	0	1	10	121	4	1	Males	Al-Souq	Yaara
0	0	0	0	0	0	0	0	0	0	0	0	0	0	0	0	0	0	0	1	9	122	5	1	Females		
0	0	0	0	0	0	0	0	0	0	0	0	0	0	0	0	0	0	0	1	8	43	3	1	Males	Sahifan	Yaara
0	0	0	0	0	0	0	0	0	0	0	0	0	0	0	0	0	0	1	0	9	41	3	1	Females		
0	0	0	0	0	0	0	0	0	0	0	0	0	0	0	0	0	0	0	1	7	142	5	1	Males	Khaiber Al-Janoub	Khaiber Al-Janoub
0	0	0	0	0	0	0	0	0	0	0	0	0	0	0	0	0	0	0	2	22	212	8	2	Females		
0	0	0	0	0	0	0	0	0	0	0	0	0	0	0	0	0	0	0	1	10	77	3	1	Males	Barim Al-Salil	Khaiber Al-Janoub
0	0	0	0	0	0	0	0	0	0	0	0	0	0	0	0	0	0	0	1	6	75	3	1	Females		

The sixteenth services guide 2017\_Region Aseer

Table (37-9 )

## Educational services at the populated area level

## Intermediate school 1-2

Evening Private intermediate						Private Intermediate						Evening Intermediate						General Intermediate						Gender	Populated area	Emirate or governorate or municipality				
Number						Number						Number						Number												
Rented buildings	Owned buildings	Teachers	Students	Classes	Schools	Rented buildings	Owned buildings	Teachers	Students	Classes	Schools	Rented buildings	Owned buildings	Teachers	Students	Classes	Schools	Rented buildings	Owned buildings	Teachers	Students	Classes	Schools							
0	0	0	0	0	0	0	0	0	0	0	0	0	0	0	0	0	0	0	0	0	0	0	0	0	0	0	0	Males	Batnah Al-Habib	Khaiber Al-Janoub
0	0	0	0	0	0	0	0	0	0	0	0	0	0	0	0	0	0	0	1	7	9	3	1	Females						
0	0	0	0	0	0	0	0	0	0	0	0	0	0	0	0	0	0	0	1	8	48	3	1	Males	Athb	Khaiber Al-Janoub				
0	0	0	0	0	0	0	0	0	0	0	0	0	0	0	0	0	0	0	1	7	46	3	1	Females						
0	0	0	0	0	0	0	0	0	0	0	0	0	0	0	0	0	0	0	0	0	0	0	0	Males	Al-Baghth	Khaiber Al-Janoub				
0	0	0	0	0	0	0	0	0	0	0	0	0	0	0	0	0	0	0	1	5	37	3	1	Females						
0	0	0	0	0	0	0	0	0	0	0	0	0	0	0	0	0	0	0	1	8	103	2	1	Males	Al Hufayr	Al Hufayr				
0	0	0	0	0	0	0	0	0	0	0	0	0	0	0	0	0	0	0	1	7	100	3	1	Females						
0	0	0	0	0	0	0	0	0	0	0	0	0	0	0	0	0	0	0	1	6	64	3	1	Males	Al-Himah	Al-Himah				
0	0	0	0	0	0	0	0	0	0	0	0	0	0	0	0	0	0	0	1	11	82	3	1	Females						
0	0	0	0	0	0	0	0	0	0	0	0	0	0	0	0	0	0	0	1	9	28	3	1	Males	Al Jafr	Al-Himah				
0	0	0	0	0	0	0	0	0	0	0	0	0	0	0	0	0	0	0	0	0	0	0	0	Females						
0	0	0	0	0	0	0	0	0	0	0	0	0	0	0	0	0	0	0	1	7	113	5	1	Males	Tbash'ah	Al-Himah				
0	0	0	0	0	0	0	0	0	0	0	0	0	0	0	0	0	0	0	1	12	123	3	1	Females						
0	0	0	0	0	0	0	0	0	0	0	0	0	0	0	0	0	0	0	1	10	64	3	1	Males	Al-Safiyah	As Sefia				
0	0	0	0	0	0	0	0	0	0	0	0	0	0	0	0	0	0	1	0	12	42	3	1	Females						
0	0	0	0	0	0	0	0	0	0	0	0	0	0	0	0	0	0	0	1	8	74	3	1	Males	Reghwah	As Sefia				
0	0	0	0	0	0	0	0	0	0	0	0	0	0	0	0	0	0	0	1	8	59	3	1	Females						

The sixteenth services guide 2017\_Region Aseer

## Educational services at the populated area level

## Intermediate school 1-2

Evening Private intermediate						Private Intermediate						Evening Intermediate						General Intermediate						Gender	Populated area	Emirate or governorate or municipality
Number						Number						Number						Number								
Rented buildings	Owned buildings	Teachers	Students	Classes	Schools	Rented buildings	Owned buildings	Teachers	Students	Classes	Schools	Rented buildings	Owned buildings	Teachers	Students	Classes	Schools	Rented buildings	Owned buildings	Teachers	Students	Classes	Schools			
0	0	0	0	0	0	0	0	0	0	0	0	0	0	0	0	0	0	0	1	7	58	3	1	Males	Al-Jazirah	AlJazeera
0	0	0	0	0	0	0	0	0	0	0	0	0	0	0	0	0	0	0	0	0	0	0	0	Females		
0	0	0	0	0	0	1	2	19	146	9	3	0	2	0	25	6	2	0	15	173	1793	64	15	Males	Bisha	Bishah
0	0	0	0	0	0	0	2	4	24	6	2	0	0	0	0	0	0	3	14	229	1819	79	17	Females		
0	0	0	0	0	0	0	0	0	0	0	0	0	0	0	0	0	0	0	1	12	110	5	1	Males	Managers	Bishah
0	0	0	0	0	0	0	0	0	0	0	0	0	0	0	0	0	0	0	1	13	91	5	1	Females		
0	0	0	0	0	0	0	0	0	0	0	0	0	0	0	0	0	0	0	1	10	123	5	1	Males	Al Negea'	Al Negea'
0	0	0	0	0	0	0	0	0	0	0	0	0	0	0	0	0	0	0	2	28	129	7	2	Females		
0	0	0	0	0	0	0	0	0	0	0	0	0	0	0	0	0	0	0	1	10	80	3	1	Males	Al-Rutaytaa	Al Negea'
0	0	0	0	0	0	0	0	0	0	0	0	0	0	0	0	0	0	0	1	13	91	3	1	Females		
0	0	0	0	0	0	0	0	0	0	0	0	0	0	0	0	0	0	1	1	15	175	6	2	Males	Al-Shaqiqah	Al Negea'
0	0	0	0	0	0	0	0	0	0	0	0	0	0	0	0	0	0	0	1	14	126	6	1	Females		
0	0	0	0	0	0	0	0	0	0	0	0	0	0	0	0	0	0	0	1	11	145	6	1	Males	Al Hazemi	Al Hazemi
0	0	0	0	0	0	0	0	0	0	0	0	0	0	0	0	0	0	0	1	8	54	3	1	Females		
0	0	0	0	0	0	0	0	0	0	0	0	0	0	0	0	0	0	0	0	0	0	0	0	Males	Al-Majma'ah	Al Hazemi
0	0	0	0	0	0	0	0	0	0	0	0	0	0	0	0	0	0	0	1	18	59	3	1	Females		
0	0	0	0	0	0	0	0	0	0	0	0	0	0	0	0	0	0	0	1	9	61	3	1	Males	Al-Baqirah	Al Hazemi
0	0	0	0	0	0	0	0	0	0	0	0	0	0	0	0	0	0	0	1	9	69	3	1	Females		

## Educational services at the populated area level

## Intermediate school 1-2

Evening Private intermediate						Private Intermediate						Evening Intermediate						General Intermediate						Gender	Populated area	Emirate or governorate or municipality
Number						Number						Number						Number								
Rented buildings	Owned buildings	Teachers	Students	Classes	Schools	Rented buildings	Owned buildings	Teachers	Students	Classes	Schools	Rented buildings	Owned buildings	Teachers	Students	Classes	Schools	Rented buildings	Owned buildings	Teachers	Students	Classes	Schools			
0	0	0	0	0	0	0	0	0	0	0	0	0	0	0	0	0	0	0	1	9	116	5	1	Males	Al-Shat	Al Hazemi
0	0	0	0	0	0	0	0	0	0	0	0	0	0	0	0	0	0	0	1	11	80	4	1	Females		
0	0	0	0	0	0	0	0	0	0	0	0	0	0	0	0	0	0	0	1	10	147	6	1	Males	Samkh	Samkh
0	0	0	0	0	0	0	0	0	0	0	0	0	0	0	0	0	0	0	1	13	150	6	1	Females		
0	0	0	0	0	0	0	0	0	0	0	0	0	0	0	0	0	0	0	1	16	85	6	1	Males	Al-Jehrah (Al-Hafirah)	Samkh
0	0	0	0	0	0	0	0	0	0	0	0	0	0	0	0	0	0	0	0	0	0	0	0	Females		
0	0	0	0	0	0	0	0	0	0	0	0	0	0	0	0	0	0	0	1	8	19	3	1	Males	Al-Ma'den	Samkh
0	0	0	0	0	0	0	0	0	0	0	0	0	0	0	0	0	0	0	0	0	0	0	0	Females		
0	0	0	0	0	0	0	0	0	0	0	0	0	0	0	0	0	0	0	0	0	0	0	0	Males	Al-Makhram	Al Thenieah
0	0	0	0	0	0	0	0	0	0	0	0	0	0	0	0	0	0	0	1	10	78	3	1	Females		
0	0	0	0	0	0	0	0	0	0	0	0	0	0	0	0	0	0	0	1	11	153	5	1	Males	Darib Al-Souq	Al Thenieah
0	0	0	0	0	0	0	0	0	0	0	0	0	0	0	0	0	0	0	0	0	0	0	0	Females		
0	0	0	0	0	0	0	0	0	0	0	0	0	0	0	0	0	0	0	0	0	0	0	0	Males	Al-Ratriyah	Al Thenieah
0	0	0	0	0	0	0	0	0	0	0	0	0	0	0	0	0	0	1	0	10	73	3	1	Females		
0	0	0	0	0	0	0	0	0	0	0	0	0	0	0	0	0	0	0	1	6	116	6	1	Males	Shadiq New Scheme	Al Thenieah
0	0	0	0	0	0	0	0	0	0	0	0	0	0	0	0	0	0	0	1	9	50	3	1	Females		
0	0	0	0	0	0	0	0	0	0	0	0	0	0	0	0	0	0	0	0	0	0	0	0	Males	The New Al-Ghadnah	Al Thenieah
0	0	0	0	0	0	0	0	0	0	0	0	0	0	0	0	0	0	0	1	9	63	3	1	Females		



## Educational services at the populated area level

## Intermediate school 1-2

Evening Private intermediate						Private Intermediate						Evening Intermediate						General Intermediate						Gender	Populated area	Emirate or governorate or municipality
Number						Number						Number						Number								
Rented buildings	Owned buildings	Teachers	Students	Classes	Schools	Rented buildings	Owned buildings	Teachers	Students	Classes	Schools	Rented buildings	Owned buildings	Teachers	Students	Classes	Schools	Rented buildings	Owned buildings	Teachers	Students	Classes	Schools			
0	0	0	0	0	0	0	0	0	0	0	0	0	0	0	0	0	0	0	2	25	246	10	2	Males	Tabalah	Tabalah
0	0	0	0	0	0	0	0	0	0	0	0	0	0	0	0	0	0	0	2	18	218	9	2	Females		
0	0	0	0	0	0	0	0	0	0	0	0	0	0	0	0	0	0	0	1	11	132	6	1	Males	Al-JU'BAH	Al Jumuah
0	0	0	0	0	0	0	0	0	0	0	0	0	0	0	0	0	0	0	1	8	130	4	1	Females		
0	0	0	0	0	0	0	0	0	0	0	0	0	0	0	0	0	0	0	1	9	73	4	1	Males	Al-Jalibat	Al Jumuah
0	0	0	0	0	0	0	0	0	0	0	0	0	0	0	0	0	0	1	0	12	74	3	1	Females		
0	0	0	0	0	0	0	0	0	0	0	0	0	0	0	0	0	0	0	1	11	163	5	1	Males	Al-Bahim (Al-Hisn)	Wadi Tarj
0	0	0	0	0	0	0	0	0	0	0	0	0	0	0	0	0	0	0	1	12	104	5	1	Females		
0	0	0	0	0	0	0	0	0	0	0	0	0	0	0	0	0	0	0	1	9	29	3	1	Males	Nabit and Al-Malh	Wadi Tarj
0	0	0	0	0	0	0	0	0	0	0	0	0	0	0	0	0	0	0	1	8	20	3	1	Females		
0	0	0	0	0	0	0	0	0	0	0	0	0	0	0	0	0	0	0	1	13	222	6	1	Males	Al Junainah	Al Junainah
0	0	0	0	0	0	0	0	0	0	0	0	0	0	0	0	0	0	0	1	17	177	5	1	Females		
0	0	0	0	0	0	0	0	0	0	0	0	0	0	0	0	0	0	0	1	12	29	3	1	Males	Al AbLa'	Al AbLa'
0	0	0	0	0	0	0	0	0	0	0	0	0	0	0	0	0	0	0	0	0	0	0	0	Females		
0	0	0	0	0	0	0	0	0	0	0	0	0	0	0	0	0	0	0	1	10	112	5	1	Males	Al-Qubaa (Al-Najd)	Al Quba'a
0	0	0	0	0	0	0	0	0	0	0	0	0	0	0	0	0	0	0	1	10	96	2	1	Females		
0	0	0	0	0	0	0	0	0	0	0	0	0	0	0	0	0	0	0	1	7	17	3	1	Males	Zi Eshar	Al Quba'a
0	0	0	0	0	0	0	0	0	0	0	0	0	0	0	0	0	0	0	0	0	0	0	0	Females		

## Educational services at the populated area level

## Intermediate school 1-2

Evening Private intermediate						Private Intermediate						Evening Intermediate						General Intermediate						Gender	Populated area	Emirate or governorate or municipality
Number						Number						Number						Number								
Rented buildings	Owned buildings	Teachers	Students	Classes	Schools	Rented buildings	Owned buildings	Teachers	Students	Classes	Schools	Rented buildings	Owned buildings	Teachers	Students	Classes	Schools	Rented buildings	Owned buildings	Teachers	Students	Classes	Schools			
0	0	0	0	0	0	0	0	0	0	0	0	0	0	0	0	0	0	0	1	8	80	3	1	Males	Al Dahw	Al Dahw
0	0	0	0	0	0	0	0	0	0	0	0	0	0	0	0	0	0	0	1	8	85	3	1	Females		
0	0	0	0	0	0	0	0	0	0	0	0	0	0	0	0	0	0	0	1	10	152	7	1	Males	Mahr	Mahr
0	0	0	0	0	0	0	0	0	0	0	0	0	0	0	0	0	0	0	1	9	153	5	1	Females		
0	0	0	0	0	0	0	0	0	0	0	0	0	0	0	0	0	0	0	1	9	64	3	1	Males	Juyub Al-Ghafarat	Mahr
0	0	0	0	0	0	0	0	0	0	0	0	0	0	0	0	0	0	0	1	11	37	3	1	Females		
0	0	0	0	0	0	0	0	0	0	0	0	0	0	0	0	0	0	0	1	9	92	4	1	Males	Wa'er	King Fahad Dam
0	0	0	0	0	0	0	0	0	0	0	0	0	0	0	0	0	0	0	1	11	77	3	1	Females		
0	0	0	0	0	0	0	0	0	0	0	0	0	0	0	0	0	0	0	1	6	49	2	1	Males	Al-Hifah	King Fahad Dam
0	0	0	0	0	0	0	0	0	0	0	0	0	0	0	0	0	0	0	1	10	65	2	1	Females		
0	0	0	0	0	0	0	0	0	0	0	0	0	0	0	0	0	0	0	1	10	73	3	1	Males	Arman	King Fahad Dam
0	0	0	0	0	0	0	0	0	0	0	0	0	0	0	0	0	0	0	1	18	78	3	1	Females		
0	0	0	0	0	0	0	0	0	0	0	0	0	0	0	0	0	0	0	0	0	0	0	0	Males	Al Sour	Sour
0	0	0	0	0	0	0	0	0	0	0	0	0	0	0	0	0	0	0	1	12	76	3	1	Females		
0	0	0	0	0	0	0	0	0	0	0	0	0	0	0	0	0	0	0	1	8	25	3	1	Males	Ranh Al-Najd in Al-Rras	Ar-Rass
0	0	0	0	0	0	0	0	0	0	0	0	0	0	0	0	0	0	1	0	6	29	3	1	Females		
0	0	0	0	0	0	0	0	0	0	0	0	0	0	0	0	0	0	0	1	7	97	5	1	Males	Al-Daylami	Al Attf
0	0	0	0	0	0	0	0	0	0	0	0	0	0	0	0	0	0	0	1	15	117	6	1	Females		

## Educational services at the populated area level

## Intermediate school 1-2

Evening Private intermediate						Private Intermediate						Evening Intermediate						General Intermediate						Gender	Populated area	Emirate or governorate or municipality
Number						Number						Number						Number								
Rented buildings	Owned buildings	Teachers	Students	Classes	Schools	Rented buildings	Owned buildings	Teachers	Students	Classes	Schools	Rented buildings	Owned buildings	Teachers	Students	Classes	Schools	Rented buildings	Owned buildings	Teachers	Students	Classes	Schools			
0	0	0	0	0	0	0	0	0	0	0	0	0	0	0	0	0	0	1	5	69	445	24	6	Males	Al-Namas	An Namas
0	0	0	0	0	0	0	0	0	0	0	0	0	0	0	0	0	0	2	5	34	416	21	7	Females		
0	0	0	0	0	0	0	0	0	0	0	0	0	0	0	0	0	0	1	0	8	21	3	1	Males	Al-Reyamah	An Namas
0	0	0	0	0	0	0	0	0	0	0	0	0	0	0	0	0	0	0	1	11	34	3	1	Females		
0	0	0	0	0	0	0	0	0	0	0	0	0	0	0	0	0	0	0	1	8	66	3	1	Males	Al-Fr'ah Al-Shamaliyah	An Namas
0	0	0	0	0	0	0	0	0	0	0	0	0	0	0	0	0	0	0	1	6	67	3	1	Females		
0	0	0	0	0	0	0	0	0	0	0	0	0	0	0	0	0	0	0	1	10	55	3	1	Males	Al Al-Shaykhein and Al Jirar	Bani Amr
0	0	0	0	0	0	0	0	0	0	0	0	0	0	0	0	0	0	0	1	5	37	3	1	Females		
0	0	0	0	0	0	0	0	0	0	0	0	0	0	0	0	0	0	0	0	0	0	0	0	Males	Al Al-Sena'	Bani Amr
0	0	0	0	0	0	0	0	0	0	0	0	0	0	0	0	0	0	0	1	9	14	3	1	Females		
0	0	0	0	0	0	0	0	0	0	0	0	0	0	0	0	0	0	0	1	14	33	3	1	Males	Al-Shiban	Bani Amr
0	0	0	0	0	0	0	0	0	0	0	0	0	0	0	0	0	0	0	0	0	0	0	0	Females		
0	0	0	0	0	0	0	0	0	0	0	0	0	0	0	0	0	0	0	0	0	0	0	0	Males	Al Ghathran and Al-Khishah	Bani Amr
0	0	0	0	0	0	0	0	0	0	0	0	0	0	0	0	0	0	0	1	3	42	3	1	Females		
0	0	0	0	0	0	0	0	0	0	0	0	0	0	0	0	0	0	0	1	10	40	3	1	Males	Al Al-Asfaa	Bani Amr
0	0	0	0	0	0	0	0	0	0	0	0	0	0	0	0	0	0	0	0	0	0	0	0	Females		

## Educational services at the populated area level

## Intermediate school 1-2

Evening Private intermediate						Private Intermediate						Evening Intermediate						General Intermediate						Gender	Populated area	Emirate or governorate or municipality
Number						Number						Number						Number								
Rented buildings	Owned buildings	Teachers	Students	Classes	Schools	Rented buildings	Owned buildings	Teachers	Students	Classes	Schools	Rented buildings	Owned buildings	Teachers	Students	Classes	Schools	Rented buildings	Owned buildings	Teachers	Students	Classes	Schools			
0	0	0	0	0	0	0	0	0	0	0	0	0	0	0	0	0	0	0	1	8	61	2	1	Males	Al-Sarw	As Sareh
0	0	0	0	0	0	0	0	0	0	0	0	0	0	0	0	0	0	0	1	12	44	3	1	Females		
0	0	0	0	0	0	0	0	0	0	0	0	0	0	0	0	0	0	0	1	6	35	3	1	Males	Al Jamil	As Sareh
0	0	0	0	0	0	0	0	0	0	0	0	0	0	0	0	0	0	0	1	7	65	3	1	Females		
0	0	0	0	0	0	0	0	0	0	0	0	0	0	0	0	0	0	0	1	10	34	3	1	Males	Al-Khadrah	Zeid Valley
0	0	0	0	0	0	0	0	0	0	0	0	0	0	0	0	0	0	0	1	5	86	3	1	Females		
0	0	0	0	0	0	0	0	0	0	0	0	0	0	0	0	0	0	0	1	8	29	3	1	Males	Al Rehal	Zeid Valley
0	0	0	0	0	0	0	0	0	0	0	0	0	0	0	0	0	0	0	0	0	0	0	0	Females		
0	0	0	0	0	0	0	0	0	0	0	0	1	1	0	164	8	2	2	4	110	1522	48	6	Males	Muhayil	Muhayil
0	0	0	0	0	0	0	0	0	0	0	0	0	0	0	0	0	0	5	4	131	1797	52	9	Females		
0	0	0	0	0	0	0	0	0	0	0	0	0	0	0	0	0	0	0	1	15	214	6	1	Males	Al Ain	Muhayil
0	0	0	0	0	0	0	0	0	0	0	0	0	0	0	0	0	0	0	0	0	0	0	0	Females		
0	0	0	0	0	0	0	0	0	0	0	0	0	0	0	0	0	0	0	0	0	0	0	0	Males	Al-Arid	Muhayil
0	0	0	0	0	0	0	0	0	0	0	0	0	0	0	0	0	0	0	1	11	196	6	1	Females		
0	0	0	0	0	0	0	0	0	0	0	0	0	0	0	0	0	0	0	1	11	89	6	1	Males	Al-Hajib	Muhayil
0	0	0	0	0	0	0	0	0	0	0	0	0	0	0	0	0	0	0	1	13	182	6	1	Females		
0	0	0	0	0	0	0	0	0	0	0	0	0	0	0	0	0	0	0	0	0	0	0	0	Males	Al-Sha'thaa	Muhayil
0	0	0	0	0	0	0	0	0	0	0	0	0	0	0	0	0	0	1	0	24	253	10	1	Females		

## Educational services at the populated area level

## Intermediate school 1-2

Evening Private intermediate						Private Intermediate						Evening Intermediate						General Intermediate						Gender	Populated area	Emirate or governorate or municipality
Number						Number						Number						Number								
Rented buildings	Owned buildings	Teachers	Students	Classes	Schools	Rented buildings	Owned buildings	Teachers	Students	Classes	Schools	Rented buildings	Owned buildings	Teachers	Students	Classes	Schools	Rented buildings	Owned buildings	Teachers	Students	Classes	Schools			
0	0	0	0	0	0	0	0	0	0	0	0	0	0	0	0	0	0	1	0	23	203	9	1	Males	Zohrah Al-Khuwayniq	Muhayil
0	0	0	0	0	0	0	0	0	0	0	0	0	0	0	0	0	0	0	0	0	0	0	0	Females		
0	0	0	0	0	0	0	0	0	0	0	0	0	0	0	0	0	0	0	1	12	126	5	1	Males	Alhodn	Muhayil
0	0	0	0	0	0	0	0	0	0	0	0	0	0	0	0	0	0	0	1	18	135	6	1	Females		
0	0	0	0	0	0	0	0	0	0	0	0	0	0	0	0	0	0	0	1	15	237	8	1	Males	Tarqesh	Muhayil
0	0	0	0	0	0	0	0	0	0	0	0	0	0	0	0	0	0	0	1	20	264	5	1	Females		
0	0	0	0	0	0	0	0	0	0	0	0	0	0	0	0	0	0	0	1	12	143	5	1	Males	Rahbah Al-Haqw	Muhayil
0	0	0	0	0	0	0	0	0	0	0	0	0	0	0	0	0	0	0	0	0	0	0	0	Females		
0	0	0	0	0	0	0	0	0	0	0	0	0	0	0	0	0	0	0	1	8	61	3	1	Males	Al-Meshbah	Muhayil
0	0	0	0	0	0	0	0	0	0	0	0	0	0	0	0	0	0	0	1	10	49	3	1	Females		
0	0	0	0	0	0	0	0	0	0	0	0	0	0	0	0	0	0	1	0	15	191	6	1	Males	Al-Hashf and Shi'b	Muhayil
0	0	0	0	0	0	0	0	0	0	0	0	0	0	0	0	0	0	1	0	20	178	5	1	Females	Ma'in	
0	0	0	0	0	0	0	0	0	0	0	0	0	0	0	0	0	0	0	0	0	0	0	0	Males	Qarn Al-Radighah	Muhayil
0	0	0	0	0	0	0	0	0	0	0	0	0	0	0	0	0	0	1	0	3	55	2	1	Females		
0	0	0	0	0	0	0	0	0	0	0	0	0	0	0	0	0	0	0	0	0	0	0	0	Males	Ofuq	Muhayil
0	0	0	0	0	0	0	0	0	0	0	0	0	0	0	0	0	0	0	1	7	36	2	1	Females		
0	0	0	0	0	0	0	0	0	0	0	0	0	0	0	0	0	0	0	1	6	47	3	1	Males	Saqamah	Muhayil
0	0	0	0	0	0	0	0	0	0	0	0	0	0	0	0	0	0	0	0	0	0	0	0	Females		

## Educational services at the populated area level

## Intermediate school 1-2

Evening Private intermediate						Private Intermediate						Evening Intermediate						General Intermediate						Gender	Populated area	Emirate or governorate or municipality
Number						Number						Number						Number								
Rented buildings	Owned buildings	Teachers	Students	Classes	Schools	Rented buildings	Owned buildings	Teachers	Students	Classes	Schools	Rented buildings	Owned buildings	Teachers	Students	Classes	Schools	Rented buildings	Owned buildings	Teachers	Students	Classes	Schools			
0	0	0	0	0	0	0	0	0	0	0	0	0	0	0	0	0	0	1	0	11	159	6	1	Males	Al-Ajmah	Muhayil
0	0	0	0	0	0	0	0	0	0	0	0	0	0	0	0	0	0	0	0	0	0	0	0	Females		
0	0	0	0	0	0	0	0	0	0	0	0	0	1	0	34	3	1	0	1	20	224	6	1	Males	Qena	Qena
0	0	0	0	0	0	0	0	0	0	0	0	0	0	0	0	0	0	0	1	23	378	12	1	Females		
0	0	0	0	0	0	0	0	0	0	0	0	0	1	0	3	3	1	0	0	0	0	0	0	Males	Building	Qena
0	0	0	0	0	0	0	0	0	0	0	0	0	0	0	0	0	0	0	0	0	0	0	0	Females		
0	0	0	0	0	0	0	0	0	0	0	0	0	0	0	0	0	0	0	0	0	0	0	0	Males	Al-Sahir	Qena
0	0	0	0	0	0	0	0	0	0	0	0	0	0	0	0	0	0	0	1	11	121	5	1	Females		
0	0	0	0	0	0	0	0	0	0	0	0	0	0	0	0	0	0	0	1	7	52	3	1	Males	Al-Hathmah	Qena
0	0	0	0	0	0	0	0	0	0	0	0	0	0	0	0	0	0	0	0	0	0	0	0	Females		
0	0	0	0	0	0	0	0	0	0	0	0	0	0	0	0	0	0	0	1	15	213	7	1	Males	Al-Sharjah	Qena
0	0	0	0	0	0	0	0	0	0	0	0	0	0	0	0	0	0	1	0	13	174	6	1	Females		
0	0	0	0	0	0	0	0	0	0	0	0	0	0	0	0	0	0	0	1	9	98	3	1	Males	Al Hadbah	Qena
0	0	0	0	0	0	0	0	0	0	0	0	0	0	0	0	0	0	0	0	0	0	0	0	Females		
0	0	0	0	0	0	0	0	0	0	0	0	0	0	0	0	0	0	0	1	6	127	5	1	Males	Al-Qeran	Qena
0	0	0	0	0	0	0	0	0	0	0	0	0	0	0	0	0	0	0	1	9	114	3	1	Females		
0	0	0	0	0	0	0	0	0	0	0	0	0	1	0	54	2	1	0	1	26	401	12	1	Males	Bahr Abu Sukaynah	Bahr Abu Sukaynah
0	0	0	0	0	0	0	0	0	0	0	0	0	0	0	0	0	0	0	3	30	534	16	3	Females		

## Educational services at the populated area level

## Intermediate school 1-2

Evening Private intermediate						Private Intermediate						Evening Intermediate						General Intermediate						Gender	Populated area	Emirate or governorate or municipality
Number						Number						Number						Number								
Rented buildings	Owne d buildings	Teachers	Students	Classes	Schools	Rented buildings	Owne d buildings	Teachers	Students	Classes	Schools	Rented buildings	Owne d buildings	Teachers	Students	Classes	Schools	Rented buildings	Owne d buildings	Teachers	Students	Classes	Schools			
0	0	0	0	0	0	0	0	0	0	0	0	0	0	0	0	0	0	0	1	14	190	6	1	Males	Al Mahid	Bahr Abu Sukaynah
0	0	0	0	0	0	0	0	0	0	0	0	0	0	0	0	0	0	0	0	0	0	0	0	Females		
0	0	0	0	0	0	0	0	0	0	0	0	0	0	0	0	0	0	0	0	0	0	0	0	Males	Sola	Bahr Abu Sukaynah
0	0	0	0	0	0	0	0	0	0	0	0	0	0	0	0	0	0	1	0	15	167	5	1	Females		
0	0	0	0	0	0	0	0	0	0	0	0	0	0	0	0	0	0	0	1	14	152	5	1	Males	Maratikh	Bahr Abu Sukaynah
0	0	0	0	0	0	0	0	0	0	0	0	0	0	0	0	0	0	1	0	13	148	6	1	Females		
0	0	0	0	0	0	0	0	0	0	0	0	0	0	0	0	0	0	1	1	17	90	6	2	Males	Al-Madid	Bahr Abu Sukaynah
0	0	0	0	0	0	0	0	0	0	0	0	0	0	0	0	0	0	1	0	9	68	3	1	Females		
0	0	0	0	0	0	0	0	0	0	0	0	0	0	0	0	0	0	0	1	8	60	3	1	Males	Al-Meshb'ab	Bahr Abu Sukaynah
0	0	0	0	0	0	0	0	0	0	0	0	0	0	0	0	0	0	0	0	0	0	0	0	Females		
0	0	0	0	0	0	0	0	0	0	0	0	0	0	0	0	0	0	0	0	0	0	0	0	Males	Harjah Al-Bimah	Bahr Abu Sukaynah
0	0	0	0	0	0	0	0	0	0	0	0	0	0	0	0	0	0	1	0	6	58	3	1	Females		
0	0	0	0	0	0	0	0	0	0	0	0	0	0	0	0	0	0	0	1	21	240	9	1	Males	Khamis Matir	Tuhamat Billasmar and Billahmar
0	0	0	0	0	0	0	0	0	0	0	0	0	0	0	0	0	0	0	1	13	230	6	1	Females		
0	0	0	0	0	0	0	0	0	0	0	0	0	0	0	0	0	0	0	1	11	63	3	1	Males	Qrah Al Mekthir	Tuhamat Billasmar and Billahmar
0	0	0	0	0	0	0	0	0	0	0	0	0	0	0	0	0	0	0	0	0	0	0	0	Females		
0	0	0	0	0	0	0	0	0	0	0	0	0	0	0	0	0	0	0	1	12	156	6	1	Males	Sa'dah Al-Sawalhah	As Saaideh
0	0	0	0	0	0	0	0	0	0	0	0	0	0	0	0	0	0	0	1	17	116	4	1	Females		

## Educational services at the populated area level

## Intermediate school 1-2

Evening Private intermediate						Private Intermediate						Evening Intermediate						General Intermediate						Gender	Populated area	Emirate or governorate or municipality
Number						Number						Number						Number								
Rented buildings	Owned buildings	Teachers	Students	Classes	Schools	Rented buildings	Owned buildings	Teachers	Students	Classes	Schools	Rented buildings	Owned buildings	Teachers	Students	Classes	Schools	Rented buildings	Owned buildings	Teachers	Students	Classes	Schools			
0	0	0	0	0	0	0	0	0	0	0	0	0	0	0	0	0	0	0	0	0	0	0	0	Males	Al-habib Bni Zeib	As Saaideh
0	0	0	0	0	0	0	0	0	0	0	0	0	0	0	0	0	0	1	0	10	26	3	1	Females		
0	0	0	0	0	0	0	0	0	0	0	0	0	0	0	0	0	0	0	1	8	85	2	1	Males	Al Malaiha	As Saaideh
0	0	0	0	0	0	0	0	0	0	0	0	0	0	0	0	0	0	1	0	9	64	3	1	Females		
0	0	0	0	0	0	0	0	0	0	0	0	0	0	0	0	0	0	0	0	0	0	0	0	Males	Khilal	Khelal
0	0	0	0	0	0	0	0	0	0	0	0	0	0	0	0	0	0	0	1	8	95	3	1	Females		
0	0	0	0	0	0	0	0	0	0	0	0	0	0	0	0	0	0	0	1	9	77	3	1	Males	Ashirah and Al-Habil	Khelal
0	0	0	0	0	0	0	0	0	0	0	0	0	0	0	0	0	0	0	0	0	0	0	0	Females		
0	0	0	0	0	0	0	0	0	0	0	0	0	1	0	45	3	1	0	1	13	162	5	1	Males	Hamid	Hamid Alalayah
0	0	0	0	0	0	0	0	0	0	0	0	0	0	0	0	0	0	0	1	13	181	5	1	Females		
0	0	0	0	0	0	0	0	0	0	0	0	0	0	0	0	0	0	0	1	9	28	3	1	Males	Wadi Ghrgharah	Hamid Alalayah
0	0	0	0	0	0	0	0	0	0	0	0	0	0	0	0	0	0	1	0	8	18	3	1	Females		
0	0	0	0	0	0	0	0	0	0	0	0	0	0	0	0	0	0	0	1	6	56	2	1	Males	Za'ban	Hamid Alalayah
0	0	0	0	0	0	0	0	0	0	0	0	0	0	0	0	0	0	0	1	7	52	3	1	Females		
0	0	0	0	0	0	0	0	0	0	0	0	0	0	0	0	0	0	0	1	2	48	3	1	Males	Wadi Hebtin	Habton
0	0	0	0	0	0	0	0	0	0	0	0	0	0	0	0	0	0	0	1	6	30	3	1	Females		
0	0	0	0	0	0	0	0	0	0	0	0	0	0	0	0	0	0	0	1	8	31	3	1	Males	Al-Hanish (Al Zib)	Wadi Taiah
0	0	0	0	0	0	0	0	0	0	0	0	0	0	0	0	0	0	0	1	9	29	3	1	Females		



Table (37- 20 )

## Educational services at the populated area level

## Intermediate school 1-2

Evening Private intermediate						Private Intermediate						Evening Intermediate						General Intermediate						Gender	Populated area	Emirate or governorate or municipality
Number						Number						Number						Number								
Rented buildings	Owned buildings	Teachers	Students	Classes	Schools	Rented buildings	Owned buildings	Teachers	Students	Classes	Schools	Rented buildings	Owned buildings	Teachers	Students	Classes	Schools	Rented buildings	Owned buildings	Teachers	Students	Classes	Schools			
0	0	0	0	0	0	0	0	0	0	0	0	0	0	0	0	0	0	0	2	34	315	13	2	Males	Sarat Ubaida	Sarat Abidah
0	0	0	0	0	0	0	0	0	0	0	0	0	0	0	0	0	0	0	1	22	274	7	1	Females		
0	0	0	0	0	0	0	0	0	0	0	0	0	0	0	0	0	0	0	0	0	0	0	0	Males	Al-Qanbah	Sarat Abidah
0	0	0	0	0	0	0	0	0	0	0	0	0	0	0	0	0	0	0	1	10	44	2	1	Females		
0	0	0	0	0	0	0	0	0	0	0	0	0	0	0	0	0	0	0	1	8	70	2	1	Males	Al Wahabah	Sarat Abidah
0	0	0	0	0	0	0	0	0	0	0	0	0	0	0	0	0	0	0	1	13	37	3	1	Females		
0	0	0	0	0	0	0	0	0	0	0	0	0	0	0	0	0	0	0	1	15	37	3	1	Males	Al-Ajmah	Sarat Abidah
0	0	0	0	0	0	0	0	0	0	0	0	0	0	0	0	0	0	0	0	0	0	0	0	Females		
0	0	0	0	0	0	0	0	0	0	0	0	0	0	0	0	0	0	0	0	0	0	0	0	Males	Al-Atfah	Sarat Abidah
0	0	0	0	0	0	0	0	0	0	0	0	0	0	0	0	0	0	0	1	7	40	3	1	Females		
0	0	0	0	0	0	0	0	0	0	0	0	0	0	0	0	0	0	0	1	17	196	7	1	Males	Al Farsha	Al Farsha
0	0	0	0	0	0	0	0	0	0	0	0	0	0	0	0	0	0	0	1	12	204	5	1	Females		
0	0	0	0	0	0	0	0	0	0	0	0	0	0	0	0	0	0	0	1	8	89	3	1	Males	Al-Qaemah	Al Farsha
0	0	0	0	0	0	0	0	0	0	0	0	0	0	0	0	0	0	1	0	13	68	3	1	Females		
0	0	0	0	0	0	0	0	0	0	0	0	0	0	0	0	0	0	0	1	7	34	3	1	Males	Mohaa	Al Farsha
0	0	0	0	0	0	0	0	0	0	0	0	0	0	0	0	0	0	1	0	9	14	3	1	Females		
0	0	0	0	0	0	0	0	0	0	0	0	0	0	0	0	0	0	0	1	9	26	3	1	Males	Sablah	Al Farsha
0	0	0	0	0	0	0	0	0	0	0	0	0	0	0	0	0	0	0	0	0	0	0	0	Females		

The sixteenth services guide 2017\_Region Aseer

## Educational services at the populated area level

## Intermediate school 1-2

Evening Private intermediate						Private Intermediate						Evening Intermediate						General Intermediate						Gender	Populated area	Emirate or governorate or municipality
Number						Number						Number						Number								
Rented buildings	Owned buildings	Teachers	Students	Classes	Schools	Rented buildings	Owned buildings	Teachers	Students	Classes	Schools	Rented buildings	Owned buildings	Teachers	Students	Classes	Schools	Rented buildings	Owned buildings	Teachers	Students	Classes	Schools			
0	0	0	0	0	0	0	0	0	0	0	0	0	0	0	0	0	0	0	1	4	6	3	1	Males	Al-Thafrah	Al Farsha
0	0	0	0	0	0	0	0	0	0	0	0	0	0	0	0	0	0	0	0	0	0	0	0	Females		
0	0	0	0	0	0	0	0	0	0	0	0	0	0	0	0	0	0	1	0	7	36	3	1	Males	Al-Maqbarah	Al Farsha
0	0	0	0	0	0	0	0	0	0	0	0	0	0	0	0	0	0	0	0	0	0	0	0	Females		
0	0	0	0	0	0	0	0	0	0	0	0	0	0	0	0	0	0	0	1	8	66	3	1	Males	Al-Baq'ah	Al Farsha
0	0	0	0	0	0	0	0	0	0	0	0	0	0	0	0	0	0	1	0	2	63	3	1	Females		
0	0	0	0	0	0	0	0	0	0	0	0	0	0	0	0	0	0	0	1	20	169	5	1	Males	Ar-Rass	Al Jawah
0	0	0	0	0	0	0	0	0	0	0	0	0	0	0	0	0	0	0	1	23	174	5	1	Females		
0	0	0	0	0	0	0	0	0	0	0	0	0	0	0	0	0	0	0	1	10	81	3	1	Males	Al Attf	Al Jawah
0	0	0	0	0	0	0	0	0	0	0	0	0	0	0	0	0	0	0	1	10	71	3	1	Females		
0	0	0	0	0	0	0	0	0	0	0	0	0	0	0	0	0	0	0	1	6	45	3	1	Males	Zahrah Bni Beshr	Al Jawah
0	0	0	0	0	0	0	0	0	0	0	0	0	0	0	0	0	0	0	1	6	46	3	1	Females		
0	0	0	0	0	0	0	0	0	0	0	0	0	0	0	0	0	0	0	1	13	37	3	1	Males	Alerqain	Alerqain
0	0	0	0	0	0	0	0	0	0	0	0	0	0	0	0	0	0	0	1	3	83	3	1	Females		
0	0	0	0	0	0	0	0	0	0	0	0	0	0	0	0	0	0	0	1	8	42	3	1	Males	Al-Hariqah	Alerqain
0	0	0	0	0	0	0	0	0	0	0	0	0	0	0	0	0	0	0	0	0	0	0	0	Females		
0	0	0	0	0	0	0	0	0	0	0	0	0	0	0	0	0	0	1	1	15	162	9	2	Males	Wadi Al Haya	Wadi Al Haya
0	0	0	0	0	0	0	0	0	0	0	0	0	0	0	0	0	0	0	1	14	135	5	1	Females		

## Educational services at the populated area level

## Intermediate school 1-2

Evening Private intermediate						Private Intermediate						Evening Intermediate						General Intermediate						Gender	Populated area	Emirate or governorate or municipality
Number						Number						Number						Number								
Rented buildings	Owned buildings	Teachers	Students	Classes	Schools	Rented buildings	Owned buildings	Teachers	Students	Classes	Schools	Rented buildings	Owned buildings	Teachers	Students	Classes	Schools	Rented buildings	Owned buildings	Teachers	Students	Classes	Schools			
0	0	0	0	0	0	0	0	0	0	0	0	0	0	0	0	0	0	1	0	9	17	3	1	Males	Shebah	Wadi Al Haya
0	0	0	0	0	0	0	0	0	0	0	0	0	0	0	0	0	0	0	0	0	0	0	0	Females		
0	0	0	0	0	0	0	0	0	0	0	0	0	0	0	0	0	0	1	0	2	10	3	1	Males	Wadi Rahah	Wadi Al Haya
0	0	0	0	0	0	0	0	0	0	0	0	0	0	0	0	0	0	1	0	11	17	3	1	Females		
0	0	0	0	0	0	0	0	0	0	0	0	0	0	0	0	0	0	0	1	4	17	3	1	Males	Wadi Saryan	Wadi Saryan
0	0	0	0	0	0	0	0	0	0	0	0	0	0	0	0	0	0	0	0	0	0	0	0	Females		
0	0	0	0	0	0	0	0	0	0	0	0	0	0	0	0	0	0	0	1	5	25	3	1	Males	Wadi Al-jawf	Jouf Al Mouamr
0	0	0	0	0	0	0	0	0	0	0	0	0	0	0	0	0	0	0	1	12	24	3	1	Females		
0	0	0	0	0	0	0	0	0	0	0	0	0	0	0	0	0	0	0	1	14	131	6	1	Males	Al Qeer	Al Asran
0	0	0	0	0	0	0	0	0	0	0	0	0	0	0	0	0	0	0	1	19	126	5	1	Females		
0	0	0	0	0	0	0	0	0	0	0	0	0	0	0	0	0	0	0	1	6	53	3	1	Males	Al Obaydiyah	Sabt Bani Beshr
0	0	0	0	0	0	0	0	0	0	0	0	0	0	0	0	0	0	0	1	11	56	3	1	Females		
0	0	0	0	0	0	0	0	0	0	0	0	0	0	0	0	0	0	0	1	12	20	3	1	Males	Al Al-Khalf	Sabt Bani Beshr
0	0	0	0	0	0	0	0	0	0	0	0	0	0	0	0	0	0	0	1	11	31	3	1	Females		
0	0	0	0	0	0	0	0	0	0	0	0	0	1	0	35	3	1	0	1	6	47	3	1	Males	Al-Arquab	'Eyn Al Luway
0	0	0	0	0	0	0	0	0	0	0	0	0	0	0	0	0	0	0	1	2	58	3	1	Females		
0	0	0	0	0	0	0	0	0	0	0	0	0	0	0	0	0	0	0	2	7	94	4	2	Males	Anqar	Khasm Ankar
0	0	0	0	0	0	0	0	0	0	0	0	0	0	0	0	0	0	0	1	6	25	3	1	Females		

## Educational services at the populated area level

## Intermediate school 1-2

Evening Private intermediate						Private Intermediate						Evening Intermediate						General Intermediate						Gender	Populated area	Emirate or governorate or municipality
Number						Number						Number						Number								
Rented buildings	Owned buildings	Teachers	Students	Classes	Schools	Rented buildings	Owned buildings	Teachers	Students	Classes	Schools	Rented buildings	Owned buildings	Teachers	Students	Classes	Schools	Rented buildings	Owned buildings	Teachers	Students	Classes	Schools			
0	0	0	0	0	0	0	0	0	0	0	0	0	0	0	0	0	0	0	3	24	430	15	3	Males	Tathlith	Tathlith
0	0	0	0	0	0	0	0	0	0	0	0	0	0	0	0	0	0	0	3	34	452	14	3	Females		
0	0	0	0	0	0	0	0	0	0	0	0	0	0	0	0	0	0	0	1	8	37	3	1	Males	Riyah	Tathlith
0	0	0	0	0	0	0	0	0	0	0	0	0	0	0	0	0	0	0	1	7	16	3	1	Females		
0	0	0	0	0	0	0	0	0	0	0	0	0	0	0	0	0	0	0	1	7	123	6	1	Males	Al-Rakah	Tathlith
0	0	0	0	0	0	0	0	0	0	0	0	0	0	0	0	0	0	0	1	7	127	3	1	Females		
0	0	0	0	0	0	0	0	0	0	0	0	0	0	0	0	0	0	0	1	6	30	3	1	Males	Al Ain	Al Ain
0	0	0	0	0	0	0	0	0	0	0	0	0	0	0	0	0	0	0	0	0	0	0	0	Females		
0	0	0	0	0	0	0	0	0	0	0	0	0	0	0	0	0	0	0	1	6	51	3	1	Males	Khabur	Al Ain
0	0	0	0	0	0	0	0	0	0	0	0	0	0	0	0	0	0	0	0	0	0	0	0	Females		
0	0	0	0	0	0	0	0	0	0	0	0	0	1	0	13	3	1	0	1	0	81	3	1	Males	Al Amoah	Al Amoah
0	0	0	0	0	0	0	0	0	0	0	0	0	0	0	0	0	0	0	1	8	108	3	1	Females		
0	0	0	0	0	0	0	0	0	0	0	0	0	0	0	0	0	0	0	1	8	28	3	1	Males	Hijra Marr	Al Amoah
0	0	0	0	0	0	0	0	0	0	0	0	0	0	0	0	0	0	0	0	0	0	0	0	Females		
0	0	0	0	0	0	0	0	0	0	0	0	0	0	0	0	0	0	0	1	5	50	3	1	Males	Al Qirah	Al Qirah
0	0	0	0	0	0	0	0	0	0	0	0	0	0	0	0	0	0	0	1	9	37	3	1	Females		
0	0	0	0	0	0	0	0	0	0	0	0	0	0	0	0	0	0	0	1	2	30	3	1	Males	Aqlan (Kahlan)	Habiya
0	0	0	0	0	0	0	0	0	0	0	0	0	0	0	0	0	0	0	0	0	0	0	0	Females		

## Educational services at the populated area level

## Intermediate school 1-2

Evening Private intermediate						Private Intermediate						Evening Intermediate						General Intermediate						Gender	Populated area	Emirate or governorate or municipality
Number						Number						Number						Number								
Rented buildings	Owned buildings	Teachers	Students	Classes	Schools	Rented buildings	Owned buildings	Teachers	Students	Classes	Schools	Rented buildings	Owned buildings	Teachers	Students	Classes	Schools	Rented buildings	Owned buildings	Teachers	Students	Classes	Schools			
0	0	0	0	0	0	0	0	0	0	0	0	0	0	0	0	0	0	0	1	6	91	3	1	Males	Raghwah	Al Hamdah
0	0	0	0	0	0	0	0	0	0	0	0	0	0	0	0	0	0	0	1	4	72	3	1	Females		
0	0	0	0	0	0	0	0	0	0	0	0	0	0	0	0	0	0	0	1	10	33	3	1	Males	Al-hadud	Al Hamdah
0	0	0	0	0	0	0	0	0	0	0	0	0	0	0	0	0	0	0	1	1	13	2	1	Females		
0	0	0	0	0	0	0	0	0	0	0	0	0	0	0	0	0	0	0	1	8	34	3	1	Males	Bahrah	Al Hamdah
0	0	0	0	0	0	0	0	0	0	0	0	0	0	0	0	0	0	1	0	5	8	2	1	Females		
0	0	0	0	0	0	0	0	0	0	0	0	0	0	0	0	0	0	0	1	11	191	6	1	Males	Al Zerq	Al Zerq
0	0	0	0	0	0	0	0	0	0	0	0	0	0	0	0	0	0	0	1	2	60	3	1	Females		
0	0	0	0	0	0	0	0	0	0	0	0	0	0	0	0	0	0	0	1	7	41	3	1	Males	NeiUmm	Al Zerq
0	0	0	0	0	0	0	0	0	0	0	0	0	0	0	0	0	0	0	1	8	14	3	1	Females		
0	0	0	0	0	0	0	0	0	0	0	0	0	0	0	0	0	0	0	1	9	124	6	1	Males	Al-Mustawiyah	Jash
0	0	0	0	0	0	0	0	0	0	0	0	0	0	0	0	0	0	0	1	13	119	5	1	Females		
0	0	0	0	0	0	0	0	0	0	0	0	0	0	0	0	0	0	0	1	2	30	3	1	Males	Al-Far' (Bir Mahzah)	Al Fara'
0	0	0	0	0	0	0	0	0	0	0	0	0	0	0	0	0	0	0	0	0	0	0	0	Females		
0	0	0	0	0	0	0	0	0	0	0	0	0	0	0	0	0	0	0	1	6	22	3	1	Males	Theqar Swidan	Theqar Swidan
0	0	0	0	0	0	0	0	0	0	0	0	0	0	0	0	0	0	0	1	0	38	2	1	Females		
0	0	0	0	0	0	0	0	0	0	0	0	0	0	0	0	0	0	0	1	4	97	4	1	Males	Amaer Aal Humaidan	Amaer Aal Humaidan
0	0	0	0	0	0	0	0	0	0	0	0	0	0	0	0	0	0	0	1	11	41	3	1	Females		

## Educational services at the populated area level

## Intermediate school 1-2

Evening Private intermediate						Private Intermediate						Evening Intermediate						General Intermediate						Gender	Populated area	Emirate or governorate or municipality
Number						Number						Number						Number								
Rented buildings	Owned buildings	Teachers	Students	Classes	Schools	Rented buildings	Owned buildings	Teachers	Students	Classes	Schools	Rented buildings	Owned buildings	Teachers	Students	Classes	Schools	Rented buildings	Owned buildings	Teachers	Students	Classes	Schools			
0	0	0	0	0	0	0	0	0	0	0	0	0	0	0	0	0	0	0	0	0	0	0	0	Males	Al-Atfah (Al-Hamraa Al-	Amaer Aal Humaidan
0	0	0	0	0	0	0	0	0	0	0	0	0	0	0	0	0	0	1	0	7	19	3	1	Females		
0	0	0	0	0	0	0	0	0	0	0	0	0	0	0	0	0	0	0	1	3	65	3	1	Males	Al-Rahwah (Ajajah)	Ar Rahwa
0	0	0	0	0	0	0	0	0	0	0	0	0	0	0	0	0	0	0	1	6	18	3	1	Females		
0	0	0	0	0	0	0	0	0	0	0	0	0	0	0	0	0	0	0	1	7	19	3	1	Males	Al-Ghamis	Al Aziziyah
0	0	0	0	0	0	0	0	0	0	0	0	0	0	0	0	0	0	0	0	0	0	0	0	Females		
0	0	0	0	0	0	0	0	0	0	0	0	0	0	0	0	0	0	0	1	5	42	3	1	Males	Al-Jehr	Baidhan
0	0	0	0	0	0	0	0	0	0	0	0	0	0	0	0	0	0	1	0	4	39	3	1	Females		
0	0	0	0	0	0	0	0	0	0	0	0	0	0	0	0	0	0	0	0	0	0	0	0	Males	Al-She'bayn	Rijal Al Ma
0	0	0	0	0	0	0	0	0	0	0	0	0	0	0	0	0	0	0	1	8	123	4	1	Females		
0	0	0	0	0	0	0	0	0	0	0	0	0	0	0	0	0	0	0	2	21	112	6	2	Males	Zohrah Al-Masdamah	Rijal Al Ma
0	0	0	0	0	0	0	0	0	0	0	0	0	0	0	0	0	0	1	0	9	48	3	1	Females		
0	0	0	0	0	0	0	0	0	0	0	0	0	0	0	0	0	0	0	1	17	92	3	1	Males	Amqah (Al Alayim)	Rijal Al Ma
0	0	0	0	0	0	0	0	0	0	0	0	0	0	0	0	0	0	0	0	0	0	0	0	Females		
0	0	0	0	0	0	0	0	0	0	0	0	0	0	0	0	0	0	0	1	10	71	3	1	Males	Al-Jarf Al-jadid (manqash)	Rijal Al Ma
0	0	0	0	0	0	0	0	0	0	0	0	0	0	0	0	0	0	0	1	13	138	6	1	Females		
0	0	0	0	0	0	0	0	0	0	0	0	0	0	0	0	0	0	0	1	12	94	6	1	Males	Sam'a (Al-Jandalah)	Rijal Al Ma
0	0	0	0	0	0	0	0	0	0	0	0	0	0	0	0	0	0	0	1	14	147	5	1	Females		

## Educational services at the populated area level

## Intermediate school 1-2

Evening Private intermediate						Private Intermediate						Evening Intermediate						General Intermediate						Gender	Populated area	Emirate or governorate or municipality
Number						Number						Number						Number								
Rented buildings	Owned buildings	Teachers	Students	Classes	Schools	Rented buildings	Owned buildings	Teachers	Students	Classes	Schools	Rented buildings	Owned buildings	Teachers	Students	Classes	Schools	Rented buildings	Owned buildings	Teachers	Students	Classes	Schools			
0	0	0	0	0	0	0	0	0	0	0	0	0	0	0	0	0	0	0	1	7	24	3	1	Males	Zahrah Al-Rawhaa	Rijal Al Ma
0	0	0	0	0	0	0	0	0	0	0	0	0	0	0	0	0	0	0	0	0	0	0	0	Females		
0	0	0	0	0	0	0	0	0	0	0	0	0	0	0	0	0	0	0	1	10	36	3	1	Males	Sadr Dalej	Rijal Al Ma
0	0	0	0	0	0	0	0	0	0	0	0	0	0	0	0	0	0	0	0	0	0	0	0	Females		
0	0	0	0	0	0	0	0	0	0	0	0	0	0	0	0	0	0	1	0	6	22	3	1	Males	Qarbah Ghamrah	Rijal Al Ma
0	0	0	0	0	0	0	0	0	0	0	0	0	0	0	0	0	0	1	0	5	31	3	1	Females		
0	0	0	0	0	0	0	0	0	0	0	0	0	0	0	0	0	0	0	1	6	39	3	1	Males	Duha Shoqab	Rijal Al Ma
0	0	0	0	0	0	0	0	0	0	0	0	0	0	0	0	0	0	1	0	10	13	3	1	Females		
0	0	0	0	0	0	0	0	0	0	0	0	0	0	0	0	0	0	0	1	6	13	3	1	Males	Al Wajeef	Rijal Al Ma
0	0	0	0	0	0	0	0	0	0	0	0	0	0	0	0	0	0	0	0	0	0	0	0	Females		
0	0	0	0	0	0	0	0	0	0	0	0	0	0	0	0	0	0	0	1	11	71	3	1	Males	Al-Batilah	Rijal Al Ma
0	0	0	0	0	0	0	0	0	0	0	0	0	0	0	0	0	0	0	0	0	0	0	0	Females		
0	0	0	0	0	0	0	0	0	0	0	0	0	1	0	16	3	1	0	1	10	38	3	1	Males	Watn Al-Rejal	Rijal Al Ma
0	0	0	0	0	0	0	0	0	0	0	0	0	0	0	0	0	0	0	1	13	138	5	1	Females		
0	0	0	0	0	0	0	0	0	0	0	0	0	0	0	0	0	0	0	1	6	80	3	1	Males	Sad faqwah	Rijal Al Ma
0	0	0	0	0	0	0	0	0	0	0	0	0	0	0	0	0	0	0	0	0	0	0	0	Females		
0	0	0	0	0	0	0	0	0	0	0	0	0	0	0	0	0	0	0	1	6	38	3	1	Males	Thaluth Haswah	Hiswah
0	0	0	0	0	0	0	0	0	0	0	0	0	0	0	0	0	0	0	1	4	34	3	1	Females		

## Educational services at the populated area level

## Intermediate school 1-2

Evening Private intermediate						Private Intermediate						Evening Intermediate						General Intermediate						Gender	Populated area	Emirate or governorate or municipality
Number						Number						Number						Number								
Rented buildings	Owned buildings	Teachers	Students	Classes	Schools	Rented buildings	Owned buildings	Teachers	Students	Classes	Schools	Rented buildings	Owned buildings	Teachers	Students	Classes	Schools	Rented buildings	Owned buildings	Teachers	Students	Classes	Schools			
0	0	0	0	0	0	0	0	0	0	0	0	0	0	0	0	0	0	0	1	2	10	3	1	Males	Hurah	Hiswah
0	0	0	0	0	0	0	0	0	0	0	0	0	0	0	0	0	0	0	1	6	21	3	1	Females		
0	0	0	0	0	0	0	0	0	0	0	0	0	0	0	0	0	0	0	1	7	6	3	1	Males	Al-Mansalah	Hiswah
0	0	0	0	0	0	0	0	0	0	0	0	0	0	0	0	0	0	0	0	0	0	0	0	Females		
0	0	0	0	0	0	0	0	0	0	0	0	0	0	0	0	0	0	0	0	0	0	0	0	Males	Fishan	Hiswah
0	0	0	0	0	0	0	0	0	0	0	0	0	0	0	0	0	0	1	0	7	18	5	1	Females		
0	0	0	0	0	0	0	0	0	0	0	0	0	0	0	0	0	0	0	1	6	33	3	1	Males	Al-Sedrah	Hiswah
0	0	0	0	0	0	0	0	0	0	0	0	0	0	0	0	0	0	0	1	7	19	3	1	Females		
0	0	0	0	0	0	0	0	0	0	0	0	0	0	0	0	0	0	0	1	18	180	8	1	Males	Habeel	Habeel
0	0	0	0	0	0	0	0	0	0	0	0	0	0	0	0	0	0	0	1	16	252	6	1	Females		
0	0	0	0	0	0	0	0	0	0	0	0	0	0	0	0	0	0	0	1	12	23	3	1	Males	Al-Araymah	Habeel
0	0	0	0	0	0	0	0	0	0	0	0	0	0	0	0	0	0	0	0	0	0	0	0	Females		
0	0	0	0	0	0	0	0	0	0	0	0	0	0	0	0	0	0	0	1	8	42	3	1	Males	Thaluth Rim	Habeel
0	0	0	0	0	0	0	0	0	0	0	0	0	0	0	0	0	0	0	1	9	94	3	1	Females		
0	0	0	0	0	0	0	0	0	0	0	0	0	1	0	65	3	1	0	3	25	261	12	3	Males	Al Haridhah	Al Haridhah
0	0	0	0	0	0	0	0	0	0	0	0	0	0	0	0	0	0	0	2	13	232	5	2	Females		
0	0	0	0	0	0	0	0	0	0	0	0	0	0	0	0	0	0	0	1	13	93	3	1	Males	Ghishanah	Al Haridhah
0	0	0	0	0	0	0	0	0	0	0	0	0	0	0	0	0	0	1	0	11	98	3	1	Females		



## Educational services at the populated area level

## Intermediate school 1-2

Evening Private intermediate						Private Intermediate						Evening Intermediate						General Intermediate						Gender	Populated area	Emirate or governorate or municipality
Number						Number						Number						Number								
Rented buildings	Owned buildings	Teachers	Students	Classes	Schools	Rented buildings	Owned buildings	Teachers	Students	Classes	Schools	Rented buildings	Owned buildings	Teachers	Students	Classes	Schools	Rented buildings	Owned buildings	Teachers	Students	Classes	Schools			
0	0	0	0	0	0	0	0	0	0	0	0	0	1	0	18	2	1	0	1	6	104	3	1	Males	Al-Majma'ah	Al Haridhah
0	0	0	0	0	0	0	0	0	0	0	0	0	0	0	0	0	0	1	0	7	78	3	1	Females		
0	0	0	0	0	0	0	0	0	0	0	0	0	0	0	0	0	0	0	1	10	34	3	1	Males	Al-Aql	Al Haridhah
0	0	0	0	0	0	0	0	0	0	0	0	0	0	0	0	0	0	1	0	0	39	3	1	Females		
0	0	0	0	0	0	0	0	0	0	0	0	0	0	0	0	0	0	0	1	6	57	3	1	Males	Al-Jabhaa	Rawam
0	0	0	0	0	0	0	0	0	0	0	0	0	0	0	0	0	0	0	1	9	39	3	1	Females		
0	0	0	0	0	0	0	0	0	0	0	0	0	0	0	0	0	0	0	1	12	47	3	1	Males	Rahwa Al-Bir	Rawam
0	0	0	0	0	0	0	0	0	0	0	0	0	0	0	0	0	0	1	0	2	42	3	1	Females		
0	0	0	0	0	0	0	0	0	0	0	0	0	0	0	0	0	0	0	1	8	27	3	1	Males	Watan and Sanib	Wasaneb
0	0	0	0	0	0	0	0	0	0	0	0	0	0	0	0	0	0	1	0	13	24	3	1	Females		
0	0	0	0	0	0	0	0	0	0	0	0	0	2	0	68	5	2	1	6	145	2005	74	7	Males	Ahad Rafidah	Ahad Rufaydah
0	0	0	0	0	0	0	0	0	0	0	0	0	0	0	0	0	0	2	7	185	2260	72	9	Females		
0	0	0	0	0	0	0	0	0	0	0	0	0	0	0	0	0	0	0	0	0	0	0	0	Males	Al-Wasat (Bni Wahb)	Al Wadeen
0	0	0	0	0	0	0	0	0	0	0	0	0	0	0	0	0	0	0	1	14	166	6	1	Females		
0	0	0	0	0	0	0	0	0	0	0	0	0	0	0	0	0	0	0	1	6	82	3	1	Males	King Faysal Charity Town	Al Wadeen
0	0	0	0	0	0	0	0	0	0	0	0	0	0	0	0	0	0	0	1	18	128	6	1	Females		
0	0	0	0	0	0	0	0	0	0	0	0	0	0	0	0	0	0	1	1	32	368	15	2	Males	Al Al-Bathaa	Al Wadeen
0	0	0	0	0	0	0	0	0	0	0	0	0	0	0	0	0	0	0	1	25	226	9	1	Females		

Table (37- 29 )

## Educational services at the populated area level

## Intermediate school 1-2

Evening Private intermediate						Private Intermediate						Evening Intermediate						General Intermediate						Gender	Populated area	Emirate or governorate or municipality
Number						Number						Number						Number								
Rented buildings	Owned buildings	Teachers	Students	Classes	Schools	Rented buildings	Owned buildings	Teachers	Students	Classes	Schools	Rented buildings	Owned buildings	Teachers	Students	Classes	Schools	Rented buildings	Owned buildings	Teachers	Students	Classes	Schools			
0	0	0	0	0	0	0	0	0	0	0	0	0	0	0	0	0	0	0	0	0	0	0	0	Males	Al leghr	Alfaraaien
0	0	0	0	0	0	0	0	0	0	0	0	0	0	0	0	0	0	0	1	12	52	3	1	Females		
0	0	0	0	0	0	0	0	0	0	0	0	0	0	0	0	0	0	0	1	9	95	4	1	Males	Al Nader	Alfaraaien
0	0	0	0	0	0	0	0	0	0	0	0	0	0	0	0	0	0	0	0	0	0	0	0	Females		
0	0	0	0	0	0	0	0	0	0	0	0	0	0	0	0	0	0	0	0	0	0	0	0	Males	Al Mekr	Alfaraaien
0	0	0	0	0	0	0	0	0	0	0	0	0	0	0	0	0	0	0	1	10	34	3	1	Females		
0	0	0	0	0	0	0	0	0	0	0	0	0	0	0	0	0	0	0	1	16	91	6	1	Males	Al Ghilan	Sha'f Jarma
0	0	0	0	0	0	0	0	0	0	0	0	0	0	0	0	0	0	0	1	11	45	3	1	Females		
0	0	0	0	0	0	0	0	0	0	0	0	0	0	0	0	0	0	0	0	0	0	0	0	Males	Al-Hadbah	Sha'f Jarma
0	0	0	0	0	0	0	0	0	0	0	0	0	0	0	0	0	0	0	1	12	35	3	1	Females		
0	0	0	0	0	0	0	0	0	0	0	0	0	0	0	0	0	0	0	5	61	506	24	5	Males	Dhahran Al Janub	Zahran Al Janub
0	0	0	0	0	0	0	0	0	0	0	0	0	0	0	0	0	0	0	6	67	507	25	6	Females		
0	0	0	0	0	0	0	0	0	0	0	0	0	0	0	0	0	0	0	1	11	25	3	1	Males	Wadi Al-Majazah Villages	Zahran Al Janub
0	0	0	0	0	0	0	0	0	0	0	0	0	0	0	0	0	0	0	1	10	28	3	1	Females		
0	0	0	0	0	0	0	0	0	0	0	0	0	0	0	0	0	0	0	0	0	0	0	0	Males	Al-Khadraa (Al-Anabis)	Al Faydh
0	0	0	0	0	0	0	0	0	0	0	0	0	0	0	0	0	0	0	1	8	67	3	1	Females		
0	0	0	0	0	0	0	0	0	0	0	0	0	0	0	0	0	0	0	1	10	35	4	1	Males	Al-Shaqhah (Al-Masay'ah)	Al Faydh
0	0	0	0	0	0	0	0	0	0	0	0	0	0	0	0	0	0	0	0	0	0	0	0	Females		

The sixteenth services guide 2017\_Region Aseer

## Educational services at the populated area level

## Intermediate school 1-2

Evening Private intermediate						Private Intermediate						Evening Intermediate						General Intermediate						Gender	Populated area	Emirate or governorate or municipality				
Number						Number						Number						Number												
Rented buildings	Owned buildings	Teachers	Students	Classes	Schools	Rented buildings	Owned buildings	Teachers	Students	Classes	Schools	Rented buildings	Owned buildings	Teachers	Students	Classes	Schools	Rented buildings	Owned buildings	Teachers	Students	Classes	Schools							
0	0	0	0	0	0	0	0	0	0	0	0	0	0	0	0	0	0	0	0	0	0	0	0	0	0	0	0	Males	Al Mathnah	Al Faydh
0	0	0	0	0	0	0	0	0	0	0	0	0	0	0	0	0	0	0	1	8	23	3	1	Females						
0	0	0	0	0	0	0	0	0	0	0	0	0	0	0	0	0	0	0	1	10	31	3	1	Males	Ulab	Ulab				
0	0	0	0	0	0	0	0	0	0	0	0	0	0	0	0	0	0	0	0	0	0	0	0	Females						
0	0	0	0	0	0	0	0	0	0	0	0	0	0	0	0	0	0	0	1	8	120	6	1	Males	Einah Ak Meftah	Al-Gha'el				
0	0	0	0	0	0	0	0	0	0	0	0	0	0	0	0	0	0	0	1	8	53	3	1	Females						
0	0	0	0	0	0	0	0	0	0	0	0	0	0	0	0	0	0	0	0	0	0	0	0	Males	Wadi Qa'ah	Al-Gha'el				
0	0	0	0	0	0	0	0	0	0	0	0	0	0	0	0	0	0	1	0	2	34	3	1	Females						
0	0	0	0	0	0	0	0	0	0	0	0	0	0	0	0	0	0	0	1	6	46	3	1	Males	Al Hajer	Al Hajer				
0	0	0	0	0	0	0	0	0	0	0	0	0	0	0	0	0	0	0	1	8	40	3	1	Females						
0	0	0	0	0	0	0	0	0	0	0	0	0	0	0	0	0	0	0	1	9	12	3	1	Males	Alnedaa	Alnedaa				
0	0	0	0	0	0	0	0	0	0	0	0	0	0	0	0	0	0	0	0	0	0	0	0	Females						
0	0	0	0	0	0	0	0	0	0	0	0	0	0	0	0	0	0	0	0	0	0	0	0	Males	Al-Ghars	Al Refgha				
0	0	0	0	0	0	0	0	0	0	0	0	0	0	0	0	0	0	0	1	11	36	3	1	Females						
0	0	0	0	0	0	0	0	0	0	0	0	0	0	0	0	0	0	0	1	14	81	4	1	Males	Al lahwa	Al Refgha				
0	0	0	0	0	0	0	0	0	0	0	0	0	0	0	0	0	0	0	1	11	50	3	1	Females						
0	0	0	0	0	0	0	0	0	0	0	0	0	0	0	0	0	0	0	1	9	58	3	1	Males	Irq ibn Moslim	Al Refgha				
0	0	0	0	0	0	0	0	0	0	0	0	0	0	0	0	0	0	0	0	0	0	0	0	Females						

## Educational services at the populated area level

## Intermediate school 1-2

Evening Private intermediate						Private Intermediate						Evening Intermediate						General Intermediate						Gender	Populated area	Emirate or governorate or municipality
Number						Number						Number						Number								
Rented buildings	Owned buildings	Teachers	Students	Classes	Schools	Rented buildings	Owned buildings	Teachers	Students	Classes	Schools	Rented buildings	Owned buildings	Teachers	Students	Classes	Schools	Rented buildings	Owned buildings	Teachers	Students	Classes	Schools			
0	0	0	0	0	0	0	0	0	0	0	0	0	0	0	0	0	0	0	5	45	396	18	5	Males	Al-Ulya	Balqarn
0	0	0	0	0	0	0	0	0	0	0	0	0	0	0	0	0	0	0	5	54	446	18	5	Females		
0	0	0	0	0	0	0	0	0	0	0	0	0	0	0	0	0	0	0	0	0	0	0	0	Males	Al Bashayer	Al Bashayer
0	0	0	0	0	0	0	0	0	0	0	0	0	0	0	0	0	0	0	1	7	87	3	1	Females		
0	0	0	0	0	0	0	0	0	0	0	0	0	0	0	0	0	0	0	1	7	86	3	1	Males	Al Aziyah	Al Bashayer
0	0	0	0	0	0	0	0	0	0	0	0	0	0	0	0	0	0	0	0	0	0	0	0	Females		
0	0	0	0	0	0	0	0	0	0	0	0	0	0	0	0	0	0	0	0	0	0	0	0	Males	Al Qadim	Al Bashayer
0	0	0	0	0	0	0	0	0	0	0	0	0	0	0	0	0	0	0	1	6	48	3	1	Females		
0	0	0	0	0	0	0	0	0	0	0	0	0	0	0	0	0	0	0	1	6	70	3	1	Males	Badiat Al-Halfat (Al-Fuhah)	Al Bashayer
0	0	0	0	0	0	0	0	0	0	0	0	0	0	0	0	0	0	0	1	9	79	3	1	Females		
0	0	0	0	0	0	0	0	0	0	0	0	0	0	0	0	0	0	0	1	9	107	4	1	Males	Al Gharibah	Al Bashayer
0	0	0	0	0	0	0	0	0	0	0	0	0	0	0	0	0	0	0	0	0	0	0	0	Females		
0	0	0	0	0	0	0	0	0	0	0	0	0	0	0	0	0	0	0	0	0	0	0	0	Males	Qar Ajibah	Al Bashayer
0	0	0	0	0	0	0	0	0	0	0	0	0	0	0	0	0	0	1	0	9	32	2	1	Females		
0	0	0	0	0	0	0	0	0	0	0	0	0	0	0	0	0	0	0	1	5	44	3	1	Males	Talala	Talala
0	0	0	0	0	0	0	0	0	0	0	0	0	0	0	0	0	0	0	1	8	54	3	1	Females		
0	0	0	0	0	0	0	0	0	0	0	0	0	0	0	0	0	0	0	1	8	57	2	1	Males	Al Ezah	Afraa
0	0	0	0	0	0	0	0	0	0	0	0	0	0	0	0	0	0	0	1	16	128	7	1	Females		

## Educational services at the populated area level

## Intermediate school 1-2

Evening Private intermediate						Private Intermediate						Evening Intermediate						General Intermediate						Gender	Populated area	Emirate or governorate or municipality
Number						Number						Number						Number								
Rented buildings	Owned buildings	Teachers	Students	Classes	Schools	Rented buildings	Owned buildings	Teachers	Students	Classes	Schools	Rented buildings	Owned buildings	Teachers	Students	Classes	Schools	Rented buildings	Owned buildings	Teachers	Students	Classes	Schools			
0	0	0	0	0	0	0	0	0	0	0	0	0	0	0	0	0	0	0	1	7	36	3	1	Males	Meghbir and Al-Sarf	Afraa
0	0	0	0	0	0	0	0	0	0	0	0	0	0	0	0	0	0	0	0	0	0	0	0	Females		
0	0	0	0	0	0	0	0	0	0	0	0	0	0	0	0	0	0	0	1	18	134	6	1	Males	Al-Gharsah	Khathaam
0	0	0	0	0	0	0	0	0	0	0	0	0	0	0	0	0	0	1	0	9	62	4	1	Females		
0	0	0	0	0	0	0	0	0	0	0	0	0	0	0	0	0	0	0	0	0	0	0	0	Males	Al Atraqah	Khathaam
0	0	0	0	0	0	0	0	0	0	0	0	0	0	0	0	0	0	0	1	6	61	2	1	Females		
0	0	0	0	0	0	0	0	0	0	0	0	0	0	0	0	0	0	0	1	10	53	3	1	Males	Al-Ahmar	Khathaam
0	0	0	0	0	0	0	0	0	0	0	0	0	0	0	0	0	0	0	1	7	27	3	1	Females		
0	0	0	0	0	0	0	0	0	0	0	0	0	0	0	0	0	0	0	1	7	54	3	1	Males	Bashamah Al-Hamdat	Khathaam
0	0	0	0	0	0	0	0	0	0	0	0	0	0	0	0	0	0	1	0	12	27	3	1	Females		
0	0	0	0	0	0	0	0	0	0	0	0	0	0	0	0	0	0	0	0	0	0	0	0	Males	Al-Fawqaa (Al-Dar)	Khathaam
0	0	0	0	0	0	0	0	0	0	0	0	0	0	0	0	0	0	1	0	6	45	3	1	Females		
0	0	0	0	0	0	0	0	0	0	0	0	0	0	0	0	0	0	0	1	7	71	3	1	Males	Qarn bin Saher	Bashout
0	0	0	0	0	0	0	0	0	0	0	0	0	0	0	0	0	0	0	1	4	43	2	1	Females		
0	0	0	0	0	0	0	0	0	0	0	0	0	0	0	0	0	0	0	1	10	55	3	1	Males	Habil Al-Malek	Bashout
0	0	0	0	0	0	0	0	0	0	0	0	0	0	0	0	0	0	0	1	10	46	3	1	Females		
0	0	0	0	0	0	0	0	0	0	0	0	0	0	0	0	0	0	0	1	8	25	3	1	Males	Habil Shaiq	Bashout
0	0	0	0	0	0	0	0	0	0	0	0	0	0	0	0	0	0	0	1	8	25	3	1	Females		

## Educational services at the populated area level

## Intermediate school 1-2

Evening Private intermediate						Private Intermediate						Evening Intermediate						General Intermediate						Gender	Populated area	Emirate or governorate or municipality
Number						Number						Number						Number								
Rented buildings	Owned buildings	Teachers	Students	Classes	Schools	Rented buildings	Owned buildings	Teachers	Students	Classes	Schools	Rented buildings	Owned buildings	Teachers	Students	Classes	Schools	Rented buildings	Owned buildings	Teachers	Students	Classes	Schools			
0	0	0	0	0	0	0	0	0	0	0	0	0	0	0	0	0	0	0	0	0	0	0	0	Males	Al-Saqifah	Bashout
0	0	0	0	0	0	0	0	0	0	0	0	0	0	0	0	0	0	1	0	10	29	3	1	Females		
0	0	0	0	0	0	0	0	0	0	0	0	0	0	0	0	0	0	0	1	8	32	3	1	Males	Salmah	Bashout
0	0	0	0	0	0	0	0	0	0	0	0	0	0	0	0	0	0	0	0	0	0	0	0	Females		
0	0	0	0	0	0	0	0	0	0	0	0	0	0	0	0	0	0	0	0	0	0	0	0	Males	Al-Habil (Dar Amer)	Bashout
0	0	0	0	0	0	0	0	0	0	0	0	0	0	0	0	0	0	0	1	8	37	3	1	Females		
0	0	0	0	0	0	0	0	0	0	0	0	0	0	0	0	0	0	0	0	0	0	0	0	Males	Mashrafah (Al-Salman)	Bashout
0	0	0	0	0	0	0	0	0	0	0	0	0	0	0	0	0	0	1	0	5	24	2	1	Females		
0	0	0	0	0	0	0	0	0	0	0	0	0	0	0	0	0	0	0	1	8	32	3	1	Males	Amim Al Salamah	Al Salamah
0	0	0	0	0	0	0	0	0	0	0	0	0	0	0	0	0	0	0	1	8	63	3	1	Females		
0	0	0	0	0	0	0	0	0	0	0	0	0	0	0	0	0	0	0	1	12	179	6	1	Males	Za'mah and Al-Sanad	Shawas
0	0	0	0	0	0	0	0	0	0	0	0	0	0	0	0	0	0	0	1	8	132	6	1	Females		
0	0	0	0	0	0	0	0	0	0	0	0	0	0	0	0	0	0	0	0	0	0	0	0	Males	Anbighaa	Shawas
0	0	0	0	0	0	0	0	0	0	0	0	0	0	0	0	0	0	1	0	10	48	3	1	Females		
0	0	0	0	0	0	0	0	0	0	0	0	0	0	0	0	0	0	0	1	7	56	3	1	Males	Al-Shuqan and Al-Mehat	Shaaf Blqarn
0	0	0	0	0	0	0	0	0	0	0	0	0	0	0	0	0	0	0	1	9	38	3	1	Females		
0	0	0	0	0	0	0	0	0	0	0	0	0	0	0	0	0	0	0	1	9	45	3	1	Males	Al-Hitar	Al Shafaa
0	0	0	0	0	0	0	0	0	0	0	0	0	0	0	0	0	0	0	1	8	49	3	1	Females		

## Educational services at the populated area level

## Intermediate school 1-2

Evening Private intermediate						Private Intermediate						Evening Intermediate						General Intermediate						Gender	Populated area	Emirate or governorate or municipality
Number						Number						Number						Number								
Rented buildings	Owned buildings	Teachers	Students	Classes	Schools	Rented buildings	Owned buildings	Teachers	Students	Classes	Schools	Rented buildings	Owned buildings	Teachers	Students	Classes	Schools	Rented buildings	Owned buildings	Teachers	Students	Classes	Schools			
0	0	0	0	0	0	0	0	0	0	0	0	0	0	0	0	0	0	0	1	6	71	3	1	Males	Al-Hisn (Al Solayman)	Al Shafaa
0	0	0	0	0	0	0	0	0	0	0	0	0	0	0	0	0	0	0	1	11	52	3	1	Females		
0	0	0	0	0	0	0	0	0	0	0	0	0	2	0	22	6	2	1	2	49	486	19	3	Males	Almjardh	Al Majardah
0	0	0	0	0	0	0	0	0	0	0	0	0	0	0	0	0	0	1	1	38	634	16	2	Females		
0	0	0	0	0	0	0	0	0	0	0	0	0	0	0	0	0	0	0	1	11	56	2	1	Males	Alldaed	Al Majardah
0	0	0	0	0	0	0	0	0	0	0	0	0	0	0	0	0	0	0	0	0	0	0	0	Females		
0	0	0	0	0	0	0	0	0	0	0	0	0	0	0	0	0	0	0	1	15	146	5	1	Males	Al-Sha'Bah (Al Mashy Bni Amr)	Al Majardah
0	0	0	0	0	0	0	0	0	0	0	0	0	0	0	0	0	0	0	1	8	138	4	1	Females		
0	0	0	0	0	0	0	0	0	0	0	0	0	0	0	0	0	0	0	0	0	0	0	0	Males	Al Marsad ( Manzel Al Ahad Al-	Al Majardah
0	0	0	0	0	0	0	0	0	0	0	0	0	0	0	0	0	0	0	1	4	56	2	1	Females		
0	0	0	0	0	0	0	0	0	0	0	0	0	0	0	0	0	0	0	1	9	59	3	1	Males	Al-Qar'Aa(Al-Hodn)	Al Majardah
0	0	0	0	0	0	0	0	0	0	0	0	0	0	0	0	0	0	1	0	11	44	3	1	Females		
0	0	0	0	0	0	0	0	0	0	0	0	0	0	0	0	0	0	0	1	16	130	6	1	Males	Al-Faselah( Gom'Ah Athrab)	Al Majardah
0	0	0	0	0	0	0	0	0	0	0	0	0	0	0	0	0	0	0	0	0	0	0	0	Females		
0	0	0	0	0	0	0	0	0	0	0	0	0	0	0	0	0	0	1	0	8	121	5	1	Males	Habeel	Tharban
0	0	0	0	0	0	0	0	0	0	0	0	0	0	0	0	0	0	0	1	9	132	5	1	Females		
0	0	0	0	0	0	0	0	0	0	0	0	0	0	0	0	0	0	0	1	12	149	6	1	Males	Al-Balqa'Ah	Tharban
0	0	0	0	0	0	0	0	0	0	0	0	0	0	0	0	0	0	0	0	0	0	0	0	Females		

## Educational services at the populated area level

## Intermediate school 1-2

Evening Private intermediate						Private Intermediate						Evening Intermediate						General Intermediate						Gender	Populated area	Emirate or governorate or municipality
Number						Number						Number						Number								
Rented buildings	Owned buildings	Teachers	Students	Classes	Schools	Rented buildings	Owned buildings	Teachers	Students	Classes	Schools	Rented buildings	Owned buildings	Teachers	Students	Classes	Schools	Rented buildings	Owned buildings	Teachers	Students	Classes	Schools			
0	0	0	0	0	0	0	0	0	0	0	0	0	0	0	0	0	0	0	0	0	0	0	0	Males	Harf Lbrah	Tharban
0	0	0	0	0	0	0	0	0	0	0	0	0	0	0	0	0	0	0	1	15	179	6	1	Females		
0	0	0	0	0	0	0	0	0	0	0	0	0	0	0	0	0	0	0	1	11	43	3	1	Males	Hodn Al-Qolalat	Tharban
0	0	0	0	0	0	0	0	0	0	0	0	0	0	0	0	0	0	0	1	9	42	2	1	Females		
0	0	0	0	0	0	0	0	0	0	0	0	0	0	0	0	0	0	0	1	6	75	2	1	Males	Heid Abs	Abas
0	0	0	0	0	0	0	0	0	0	0	0	0	0	0	0	0	0	0	1	8	71	3	1	Females		
0	0	0	0	0	0	0	0	0	0	0	0	0	1	0	26	3	1	0	1	13	178	6	1	Males	Al-Ahad	Uhod Tharban
0	0	0	0	0	0	0	0	0	0	0	0	0	0	0	0	0	0	0	1	13	202	5	1	Females		
0	0	0	0	0	0	0	0	0	0	0	0	0	0	0	0	0	0	0	0	0	0	0	0	Males	Al-Gharaa	Khatbah
0	0	0	0	0	0	0	0	0	0	0	0	0	0	0	0	0	0	0	1	6	59	3	1	Females		
0	0	0	0	0	0	0	0	0	0	0	0	0	0	0	0	0	0	0	1	7	85	3	1	Males	Eibadih	Khatbah
0	0	0	0	0	0	0	0	0	0	0	0	0	0	0	0	0	0	0	0	0	0	0	0	Females		
0	0	0	0	0	0	0	0	0	0	0	0	0	0	0	0	0	0	0	2	27	249	10	2	Males	Fareah Tarib	Tarib
0	0	0	0	0	0	0	0	0	0	0	0	0	0	0	0	0	0	0	1	14	267	9	1	Females		
0	0	0	0	0	0	0	0	0	0	0	0	0	0	0	0	0	0	0	1	7	34	3	1	Males	Almusabikh	Khanqa
0	0	0	0	0	0	0	0	0	0	0	0	0	0	0	0	0	0	0	1	8	48	3	1	Females		
0	0	0	0	0	0	0	0	0	0	0	0	0	0	0	0	0	0	0	1	4	16	3	1	Males	Mulihat Alaihbab	Mlahaht Al Ahbab
0	0	0	0	0	0	0	0	0	0	0	0	0	0	0	0	0	0	0	0	0	0	0	0	Females		



## Educational services at the populated area level

## Intermediate school 1-2

Evening Private intermediate						Private Intermediate						Evening Intermediate						General Intermediate						Gender	Populated area	Emirate or governorate or municipality
Number						Number						Number						Number								
Rented buildings	Owned buildings	Teachers	Students	Classes	Schools	Rented buildings	Owned buildings	Teachers	Students	Classes	Schools	Rented buildings	Owned buildings	Teachers	Students	Classes	Schools	Rented buildings	Owned buildings	Teachers	Students	Classes	Schools			
0	0	0	0	0	0	0	0	0	0	0	0	0	0	0	0	0	0	0	2	10	105	6	2	Males	Alsabikhuh	Al Subaykha
0	0	0	0	0	0	0	0	0	0	0	0	0	0	0	0	0	0	1	8	81	3	1	Females	Aljadiduh		
0	0	0	0	0	0	0	0	0	0	0	0	0	0	0	0	0	0	1	7	171	6	1	Males	Almaduh	Al Madha	
0	0	0	0	0	0	0	0	0	0	0	0	0	0	0	0	0	0	1	13	145	6	1	Females			
0	0	0	0	0	0	0	0	0	0	0	0	0	0	0	0	0	0	1	10	14	3	1	Males	Earaqat Al Sulayman	Arqat Al Soliman	
0	0	0	0	0	0	0	0	0	0	0	0	0	0	0	0	0	0	0	0	0	0	0	Females			
0	0	0	0	0	0	0	0	0	0	0	0	0	0	0	0	0	0	1	7	74	3	1	Males	Alghadah	Al Ghodat	
0	0	0	0	0	0	0	0	0	0	0	0	0	0	0	0	0	0	1	7	40	3	1	Females			
0	0	0	0	0	0	0	0	0	0	0	0	1	0	0	18	3	1	0	0	0	0	0	0	Males	Alkhalidia	Al Ghodat
0	0	0	0	0	0	0	0	0	0	0	0	0	0	0	0	0	0	0	0	0	0	0	Females			
0	0	0	0	0	0	0	0	0	0	0	0	0	1	0	69	3	1	0	1	17	213	6	1	Males	Albarik	Al Birk
0	0	0	0	0	0	0	0	0	0	0	0	0	0	0	0	0	0	1	20	182	6	1	Females			
0	0	0	0	0	0	0	0	0	0	0	0	0	0	0	0	0	0	1	7	59	2	1	Males	Alqarn Al'Abyad	Al Birk	
0	0	0	0	0	0	0	0	0	0	0	0	0	0	0	0	0	0	1	5	133	2	1	Females			
0	0	0	0	0	0	0	0	0	0	0	0	0	0	0	0	0	0	1	10	73	3	1	Males	Eumq	Amaq	
0	0	0	0	0	0	0	0	0	0	0	0	0	0	0	0	0	0	1	16	102	3	1	Females			
0	0	0	0	0	0	0	0	0	0	0	0	0	0	0	0	0	0	1	7	90	2	1	Males	Alaithieal	Amaq	
0	0	0	0	0	0	0	0	0	0	0	0	0	0	0	0	0	0	1	10	59	3	1	Females			

## Educational services at the populated area level

## Intermediate school 1-2

Evening Private intermediate						Private Intermediate						Evening Intermediate						General Intermediate						Gender	Populated area	Emirate or governorate or municipality
Number						Number						Number						Number								
Rented buildings	Owned buildings	Teachers	Students	Classes	Schools	Rented buildings	Owned buildings	Teachers	Students	Classes	Schools	Rented buildings	Owned buildings	Teachers	Students	Classes	Schools	Rented buildings	Owned buildings	Teachers	Students	Classes	Schools			
0	0	0	0	0	0	0	0	0	0	0	0	0	0	0	0	0	0	0	1	8	49	3	1	Males	Alturuq	Zahban
0	0	0	0	0	0	0	0	0	0	0	0	0	0	0	0	0	1	0	9	47	3	1	Females			
0	0	0	0	0	0	0	0	0	0	0	0	0	0	0	0	0	0	1	5	97	3	1	Males	Hafir Almuqtar	Zahban	
0	0	0	0	0	0	0	0	0	0	0	0	0	0	0	0	0	1	0	6	103	3	1	Females			
0	0	0	0	0	0	0	0	0	0	0	0	0	0	0	0	0	0	1	8	94	2	1	Males	Aljumuh	Al Marsad	
0	0	0	0	0	0	0	0	0	0	0	0	0	0	0	0	0	0	0	0	0	0	0	Females			
0	0	0	0	0	0	0	0	0	0	0	0	0	0	0	0	0	0	1	7	61	2	1	Males	Alkida'	Al Marsad	
0	0	0	0	0	0	0	0	0	0	0	0	0	0	0	0	0	0	0	0	0	0	0	Females			
0	0	0	0	0	0	0	0	0	0	0	0	0	1	0	47	3	1	0	1	10	92	3	1	Males	Sahil	Bariq
0	0	0	0	0	0	0	0	0	0	0	0	0	0	0	0	0	1	0	20	209	5	1	Females			
0	0	0	0	0	0	0	0	0	0	0	0	0	0	0	0	0	0	1	11	135	6	1	Males	Sueban	Bariq	
0	0	0	0	0	0	0	0	0	0	0	0	0	0	0	0	0	0	1	13	109	6	1	Females			
0	0	0	0	0	0	0	0	0	0	0	0	0	0	0	0	0	0	1	15	128	6	1	Males	Alqariha'	Bariq	
0	0	0	0	0	0	0	0	0	0	0	0	0	0	0	0	0	0	1	14	99	3	1	Females			
0	0	0	0	0	0	0	0	0	0	0	0	0	0	0	0	0	0	1	13	174	5	1	Males	Hadab ( Almunayzar)	Bariq	
0	0	0	0	0	0	0	0	0	0	0	0	0	0	0	0	0	0	1	12	110	6	1	Females			
0	0	0	0	0	0	0	0	0	0	0	0	0	0	0	0	0	0	0	0	0	0	0	Males	Alkhawsh	Bariq	
0	0	0	0	0	0	0	0	0	0	0	0	0	0	0	0	0	0	1	13	101	3	1	Females			

## Educational services at the populated area level

## Intermediate school 1-2

Evening Private intermediate						Private Intermediate						Evening Intermediate						General Intermediate						Gender	Populated area	Emirate or governorate or municipality
Number						Number						Number						Number								
Rented buildings	Owned buildings	Teachers	Students	Classes	Schools	Rented buildings	Owned buildings	Teachers	Students	Classes	Schools	Rented buildings	Owned buildings	Teachers	Students	Classes	Schools	Rented buildings	Owned buildings	Teachers	Students	Classes	Schools			
0	0	0	0	0	0	0	0	0	0	0	0	0	0	0	0	0	0	0	1	13	157	6	1	Males	Thuluth Almanzar	Thloth Al Mandhar
0	0	0	0	0	0	0	0	0	0	0	0	0	0	0	0	0	0	0	1	15	213	5	1	Females		
0	0	0	0	0	0	0	0	0	0	0	0	0	0	0	0	0	0	0	0	0	0	0	0	Males	Eamsa'	Thloth Al Mandhar
0	0	0	0	0	0	0	0	0	0	0	0	0	0	0	0	0	0	1	0	9	114	3	1	Females		
0	0	0	0	0	0	0	0	0	0	0	0	0	0	0	0	0	0	1	0	9	21	3	1	Males	Alruhuh (Althbta)	Thloth Al Mandhar
0	0	0	0	0	0	0	0	0	0	0	0	0	0	0	0	0	0	0	0	0	0	0	0	Females		
0	0	0	0	0	0	0	0	0	0	0	0	0	0	0	0	0	0	0	1	8	83	3	1	Males	Alqaneat	Thloth Al Mandhar
0	0	0	0	0	0	0	0	0	0	0	0	0	0	0	0	0	0	0	1	6	76	3	1	Females		
0	0	0	0	0	0	0	0	0	0	0	0	0	0	0	0	0	0	0	0	0	0	0	0	Males	Albayda'	Thloth Al Mandhar
0	0	0	0	0	0	0	0	0	0	0	0	0	0	0	0	0	0	0	1	9	112	3	1	Females		
0	0	0	0	0	0	0	0	0	0	0	0	0	0	0	0	0	0	0	1	11	82	3	1	Males	Minsab	Thloth Al Mandhar
0	0	0	0	0	0	0	0	0	0	0	0	0	0	0	0	0	0	0	0	0	0	0	0	Females		
0	0	0	0	0	0	0	0	0	0	0	0	0	0	0	0	0	0	0	1	9	101	4	1	Males	Almurabae	Thloth Al Mandhar
0	0	0	0	0	0	0	0	0	0	0	0	0	0	0	0	0	0	0	0	0	0	0	0	Females		
0	0	0	0	0	0	0	0	0	0	0	0	0	0	0	0	0	0	0	1	11	97	6	1	Males	Jameah Rabyeuh	Jema'at Rebeia (Al Maqatirah)
0	0	0	0	0	0	0	0	0	0	0	0	0	0	0	0	0	0	0	1	6	103	4	1	Females		
0	0	0	0	0	0	0	0	0	0	0	0	0	0	0	0	0	0	0	1	8	63	3	1	Males	Almuruwh	Jema'at Rebeia (Al Maqatirah)
0	0	0	0	0	0	0	0	0	0	0	0	0	0	0	0	0	0	1	0	5	46	3	1	Females		

## Educational services at the populated area level

## Intermediate school 1-2

Evening Private intermediate						Private Intermediate						Evening Intermediate						General Intermediate						Gender	Populated area	Emirate or governorate or municipality
Number						Number						Number						Number								
Rented buildings	Owned buildings	Teachers	Students	Classes	Schools	Rented buildings	Owned buildings	Teachers	Students	Classes	Schools	Rented buildings	Owned buildings	Teachers	Students	Classes	Schools	Rented buildings	Owned buildings	Teachers	Students	Classes	Schools			
0	0	0	0	0	0	0	0	0	0	0	0	0	0	0	0	0	0	0	1	8	27	3	1	Males	Sialuh	Jema'at Rebeia (Al Maqatirah)
0	0	0	0	0	0	0	0	0	0	0	0	0	0	0	0	0	0	1	0	10	39	3	1	Females		
0	0	0	0	0	0	0	0	0	0	0	0	0	0	0	0	0	0	0	1	7	37	3	1	Males	Alsalm	Jema'at Rebeia (Al Maqatirah)
0	0	0	0	0	0	0	0	0	0	0	0	0	0	0	0	0	0	1	0	7	16	3	1	Females		
0	0	0	0	0	0	0	0	0	0	0	0	0	0	0	0	0	0	0	3	37	277	11	3	Males	Tanawma	Tanumah
0	0	0	0	0	0	0	0	0	0	0	0	0	0	0	0	0	0	0	4	40	380	16	4	Females		
0	0	0	0	0	0	0	0	0	0	0	0	0	0	0	0	0	0	0	1	8	13	3	1	Males	Al Sayaruh	Tanumah
0	0	0	0	0	0	0	0	0	0	0	0	0	0	0	0	0	0	0	0	0	0	0	0	Females		
0	0	0	0	0	0	0	0	0	0	0	0	0	0	0	0	0	0	1	0	6	25	3	1	Males	Taraj	Tanumah
0	0	0	0	0	0	0	0	0	0	0	0	0	0	0	0	0	0	0	0	0	0	0	0	Females		
0	0	0	0	0	0	0	0	0	0	0	0	0	0	0	0	0	0	0	0	0	0	0	0	Males	Mansibih	Mansebah
0	0	0	0	0	0	0	0	0	0	0	0	0	0	0	0	0	0	1	0	3	24	3	1	Females		
0	0	0	0	0	0	0	0	0	0	0	0	0	0	0	0	0	0	0	1	15	154	5	1	Males	Al-Harjah	null
0	0	0	0	0	0	0	0	0	0	0	0	0	0	0	0	0	0	0	1	21	228	7	1	Females		
0	0	0	0	0	0	0	0	0	0	0	0	0	0	0	0	0	0	0	1	8	81	6	1	Males	Al Qebas (Al-Aned)	null
0	0	0	0	0	0	0	0	0	0	0	0	0	0	0	0	0	0	0	0	0	0	0	0	Females		
0	0	0	0	0	0	0	0	0	0	0	0	0	0	0	0	0	0	0	0	0	0	0	0	Males	Al-Jaz'ah	null
0	0	0	0	0	0	0	0	0	0	0	0	0	0	0	0	0	0	0	1	4	45	3	1	Females		

## Educational services at the populated area level

## Intermediate school 1-2

Evening Private intermediate						Private Intermediate						Evening Intermediate						General Intermediate						Gender	Populated area	Emirate or governorate or municipality
Number						Number						Number						Number								
Rented buildings	Owned buildings	Teachers	Students	Classes	Schools	Rented buildings	Owned buildings	Teachers	Students	Classes	Schools	Rented buildings	Owned buildings	Teachers	Students	Classes	Schools	Rented buildings	Owned buildings	Teachers	Students	Classes	Schools			
0	0	0	0	0	0	0	0	0	0	0	0	0	0	0	0	0	0	0	1	9	109	4	1	Males	Al jahlan	null
0	0	0	0	0	0	0	0	0	0	0	0	0	0	0	0	0	0	1	10	88	3	1	Females			
0	0	0	0	0	0	0	0	0	0	0	0	0	0	0	0	0	0	1	9	49	3	1	Males	Al-Hajib	null	
0	0	0	0	0	0	0	0	0	0	0	0	0	0	0	0	0	0	1	7	45	3	1	Females			
0	0	0	0	0	0	0	0	0	0	0	0	0	0	0	0	0	0	1	9	11	3	1	Males	Al Der' (Al-Wathlah)	null	
0	0	0	0	0	0	0	0	0	0	0	0	0	0	0	0	0	0	0	0	0	0	0	Females			

The sixteenth services guide 2017\_Region Aseer

## Educational services at the populated area level

## Intermediate school 2-2

International Intermediate						Intermediate private Quran						Intermediate Quran memorization						Gender	Populated area	Emirate or governorate or municipality
Number						Number						Number								
Rented buildings	Owne d buildings	Teachers	Students	Classes	Schools	Rented buildings	Owne d buildings	Teachers	Students	Classes	Schools	Rented buildings	Owne d buildings	Teachers	Students	Classes	Schools			
2	1	9	192	9	3	1	0	8	40	3	1	0	2	44	451	18	2	Males	Abha	Abha
1	1	5	91	6	2	0	0	0	0	0	0	0	2	50	343	15	2	Females		
0	0	0	0	0	0	0	0	0	0	0	0	0	0	0	0	0	0	Males	Al Atuf (Sabh)	Billahmar
0	0	0	0	0	0	0	0	0	0	0	0	0	1	10	23	3	1	Females		
0	0	0	0	0	0	0	0	0	0	0	0	0	1	6	45	3	1	Males	Al Masqa	Ash Sha'f
0	0	0	0	0	0	0	0	0	0	0	0	0	1	8	18	3	1	Females		
0	0	0	0	0	0	0	0	0	0	0	0	1	0	8	36	3	1	Males	Mandermariyah	Marba
0	0	0	0	0	0	0	0	0	0	0	0	0	0	0	0	0	0	Females		
0	0	0	0	0	0	0	0	0	0	0	0	0	1	5	38	3	1	Males	Al Ithnayn	Billasmar
0	0	0	0	0	0	0	0	0	0	0	0	0	1	13	23	3	1	Females		
0	0	0	0	0	0	0	0	0	0	0	0	1	0	7	46	3	1	Males	Al Rabua'	Al Rabua'
0	0	0	0	0	0	0	0	0	0	0	0	0	0	0	0	0	0	Females		
0	0	0	0	0	0	0	0	0	0	0	0	1	0	7	71	3	1	Males	Al Qahma	Al Qahma
0	0	0	0	0	0	0	0	0	0	0	0	0	0	0	0	0	0	Females		
0	0	0	0	0	0	0	0	0	0	0	0	0	0	0	0	0	0	Males	Al Hawata	Alerain
0	0	0	0	0	0	0	0	0	0	0	0	0	1	7	24	3	1	Females		
2	1	26	249	9	3	0	0	0	0	0	0	0	1	21	270	12	1	Males	Khamis Mushait	Khamis Mushayt
2	6	17	342	23	8	0	0	0	0	0	0	0	3	40	354	15	3	Females		

## Educational services at the populated area level

## Intermediate school 2-2

International Intermediate						Intermediate private Quran						Intermediate Quran memorization						Gender	Populated area	Emirate or governorate or municipality
Number						Number						Number								
Rented buildings	Owned buildings	Teachers	Students	Classes	Schools	Rented buildings	Owned buildings	Teachers	Students	Classes	Schools	Rented buildings	Owned buildings	Teachers	Students	Classes	Schools			
0	0	0	0	0	0	0	0	0	0	0	0	0	0	0	0	0	0	Males	Al-Zulal	Tendaha
0	0	0	0	0	0	0	0	0	0	0	0	0	1	9	49	3	1	Females		
0	0	0	0	0	0	0	0	0	0	0	0	0	1	13	65	4	1	Males	Al hajaj	Tendaha
0	0	0	0	0	0	0	0	0	0	0	0	0	0	0	0	0	0	Females		
0	0	0	0	0	0	0	0	0	0	0	0	0	1	7	85	3	1	Males	Al Bi Thur	Wadi Ibn Hashibl
0	0	0	0	0	0	0	0	0	0	0	0	0	1	15	81	6	1	Females		
0	0	0	0	0	0	0	0	0	0	0	0	1	0	9	37	3	1	Males	Khaiber Al-Janoub	Khaiber Al-Janoub
0	0	0	0	0	0	0	0	0	0	0	0	0	1	11	36	3	1	Females		
0	0	0	0	0	0	0	0	0	0	0	0	0	1	12	126	6	1	Males	Bisha	Bishah
0	0	0	0	0	0	0	0	0	0	0	0	0	1	15	151	6	1	Females		
0	0	0	0	0	0	0	0	0	0	0	0	0	1	8	49	3	1	Males	Al Negea'	Al Negea'
0	0	0	0	0	0	0	0	0	0	0	0	0	1	11	51	3	1	Females		
0	0	0	0	0	0	0	0	0	0	0	0	0	0	0	0	0	0	Males	Al-Makhram	Al Thenieah
0	0	0	0	0	0	0	0	0	0	0	0	0	1	10	22	3	1	Females		
0	0	0	0	0	0	0	0	0	0	0	0	0	1	6	47	3	1	Males	Darib Al-Souq	Al Thenieah
0	0	0	0	0	0	0	0	0	0	0	0	0	0	0	0	0	0	Females		
0	0	0	0	0	0	0	0	0	0	0	0	0	0	0	0	0	0	Males	Al-Bahim (Al-Hisn)	Wadi Tarj
0	0	0	0	0	0	0	0	0	0	0	0	0	1	10	43	3	1	Females		

## Educational services at the populated area level

## Intermediate school 2-2

International Intermediate						Intermediate private Quran						Intermediate Quran memorization						Gender	Populated area	Emirate or governorate or municipality
Number						Number						Number								
Rented buildings	Owned buildings	Teachers	Students	Classes	Schools	Rented buildings	Owned buildings	Teachers	Students	Classes	Schools	Rented buildings	Owned buildings	Teachers	Students	Classes	Schools			
0	0	0	0	0	0	0	0	0	0	0	0	0	0	0	0	0	0	Males	Al-Qubaa (Al-Najd)	Al Quba'a
0	0	0	0	0	0	0	0	0	0	0	0	0	1	2	35	3	1	Females		
0	0	0	0	0	0	0	0	0	0	0	0	0	1	8	79	3	1	Males	Mahr	Mahr
0	0	0	0	0	0	0	0	0	0	0	0	0	1	1	91	3	1	Females		
0	0	0	0	0	0	0	0	0	0	0	0	0	0	0	0	0	0	Males	Wa'er	King Fahad Dam
0	0	0	0	0	0	0	0	0	0	0	0	0	1	9	45	3	1	Females		
0	0	0	0	0	0	0	0	0	0	0	0	0	1	6	34	3	1	Males	Al-Namas	An Namas
0	0	0	0	0	0	0	0	0	0	0	0	0	1	8	48	3	1	Females		
0	0	0	0	0	0	0	0	0	0	0	0	0	1	7	53	3	1	Males	Al-Fr'ah Al-Shamaliyah	An Namas
0	0	0	0	0	0	0	0	0	0	0	0	0	1	9	34	3	1	Females		
0	0	0	0	0	0	0	0	0	0	0	0	1	0	9	22	3	1	Males	Al Al-Shaykhein and Al Jirar	Bani Amr
0	0	0	0	0	0	0	0	0	0	0	0	0	1	9	25	3	1	Females		
0	0	0	0	0	0	0	0	0	0	0	0	0	1	9	21	3	1	Males	Al Jamil	As Sareh
0	0	0	0	0	0	0	0	0	0	0	0	0	0	0	0	0	0	Females		
1	0	2	9	2	1	0	0	0	0	0	0	0	1	15	150	6	1	Males	Muhayil	Muhayil
1	0	0	4	2	1	0	0	0	0	0	0	0	1	6	78	3	1	Females		
0	0	0	0	0	0	0	0	0	0	0	0	0	1	8	46	3	1	Males	Al-Sha'thaa	Muhayil
0	0	0	0	0	0	0	0	0	0	0	0	0	0	0	0	0	0	Females		



## Educational services at the populated area level

## Intermediate school 2-2

International Intermediate						Intermediate private Quran						Intermediate Quran memorization						Gender	Populated area	Emirate or governorate or municipality
Number						Number						Number								
Rented buildings	Owne d buildings	Teachers	Students	Classes	Schools	Rented buildings	Owne d buildings	Teachers	Students	Classes	Schools	Rented buildings	Owne d buildings	Teachers	Students	Classes	Schools			
0	0	0	0	0	0	0	0	0	0	0	0	0	1	8	62	3	1	Males	Qena	Qena
0	0	0	0	0	0	0	0	0	0	0	0	0	0	0	0	0	0	Females		
0	0	0	0	0	0	0	0	0	0	0	0	0	1	12	160	9	1	Males	Bahr Abu Sukaynah	Bahr Abu Sukaynah
0	0	0	0	0	0	0	0	0	0	0	0	0	0	0	0	0	0	Females		
0	0	0	0	0	0	0	0	0	0	0	0	0	1	8	37	3	1	Males	Sarat Ubaida	Sarat Abidah
0	0	0	0	0	0	0	0	0	0	0	0	0	1	11	50	4	1	Females		
0	0	0	0	0	0	0	0	0	0	0	0	0	1	8	85	3	1	Males	Al Farsha	Al Farsha
0	0	0	0	0	0	0	0	0	0	0	0	1	0	2	46	3	1	Females		
0	0	0	0	0	0	0	0	0	0	0	0	0	1	9	45	3	1	Males	Al Attf	Al Jawah
0	0	0	0	0	0	0	0	0	0	0	0	0	1	13	51	3	1	Females		
0	0	0	0	0	0	0	0	0	0	0	0	0	1	5	59	3	1	Males	Tathlith	Tathlith
0	0	0	0	0	0	0	0	0	0	0	0	0	1	5	33	3	1	Females		
0	0	0	0	0	0	0	0	0	0	0	0	0	1	4	50	3	1	Males	Hijrah Al-Sayel and Al-Mostazil	Al Amoah
0	0	0	0	0	0	0	0	0	0	0	0	0	0	0	0	0	0	Females		
0	0	0	0	0	0	0	0	0	0	0	0	0	0	0	0	0	0	Males	Al-She'bayn	Rijal Al Ma
0	0	0	0	0	0	0	0	0	0	0	0	0	1	9	36	3	1	Females		
0	0	0	0	0	0	0	0	0	0	0	0	0	1	8	31	3	1	Males	Zohrah Al-Masdamah	Rijal Al Ma
0	0	0	0	0	0	0	0	0	0	0	0	0	0	0	0	0	0	Females		

## Educational services at the populated area level

## Intermediate school 2-2

International Intermediate						Intermediate private Quran						Intermediate Quran memorization						Gender	Populated area	Emirate or governorate or municipality
Number						Number						Number								
Rented buildings	Owned buildings	Teachers	Students	Classes	Schools	Rented buildings	Owned buildings	Teachers	Students	Classes	Schools	Rented buildings	Owned buildings	Teachers	Students	Classes	Schools			
0	0	0	0	0	0	0	0	0	0	0	0	0	1	9	37	3	1	Males	Al-Jarf Al-jadid (manqash)	Rijal Al Ma
0	0	0	0	0	0	0	0	0	0	0	0	0	0	0	0	0	0	Females		
0	0	0	0	0	0	0	0	0	0	0	0	1	0	6	43	3	1	Males	Habeel	Habeel
0	0	0	0	0	0	0	0	0	0	0	0	0	0	0	0	0	0	Females		
0	0	0	0	0	0	0	0	0	0	0	0	0	1	10	13	3	1	Males	Thaluth Rim	Habeel
0	0	0	0	0	0	0	0	0	0	0	0	0	0	0	0	0	0	Females		
0	0	0	0	0	0	0	0	0	0	0	0	0	1	10	130	9	1	Males	Ahad Rafidah	Ahad Rufaydah
0	0	0	0	0	0	0	0	0	0	0	0	0	1	14	121	6	1	Females		
0	0	0	0	0	0	0	0	0	0	0	0	0	1	9	103	6	1	Males	Al-Wadyin Station	Al Wadeen
0	0	0	0	0	0	0	0	0	0	0	0	0	0	0	0	0	0	Females		
0	0	0	0	0	0	0	0	0	0	0	0	0	0	0	0	0	0	Males	Al Al-Bathaa	Al Wadeen
0	0	0	0	0	0	0	0	0	0	0	0	0	1	10	74	3	1	Females		
0	0	0	0	0	0	0	0	0	0	0	0	0	1	8	45	3	1	Males	Dhahran Al Janub	Zahran Al Janub
0	0	0	0	0	0	0	0	0	0	0	0	0	1	10	60	3	1	Females		
0	0	0	0	0	0	0	0	0	0	0	0	0	1	11	52	3	1	Males	Al-Ulya	Balgarn
0	0	0	0	0	0	0	0	0	0	0	0	0	1	9	24	3	1	Females		
0	0	0	0	0	0	0	0	0	0	0	0	0	0	0	0	0	0	Males	Al Bashayer	Al Bashayer
0	0	0	0	0	0	0	0	0	0	0	0	0	1	7	19	3	1	Females		

## Educational services at the populated area level

## Intermediate school 2-2

International Intermediate						Intermediate private Quran						Intermediate Quran memorization						Gender	Populated area	Emirate or governorate or municipality
Number						Number						Number								
Rented buildings	Owned buildings	Teachers	Students	Classes	Schools	Rented buildings	Owned buildings	Teachers	Students	Classes	Schools	Rented buildings	Owned buildings	Teachers	Students	Classes	Schools			
0	0	0	0	0	0	0	0	0	0	0	0	0	1	7	28	3	1	Males	Al Ezah	Afraa
0	0	0	0	0	0	0	0	0	0	0	0	0	0	0	0	0	0	Females		
0	0	0	0	0	0	0	0	0	0	0	0	0	1	12	106	4	1	Males	Almjardh	Al Majardah
0	0	0	0	0	0	0	0	0	0	0	0	0	1	9	41	3	1	Females		
0	0	0	0	0	0	0	0	0	0	0	0	0	0	0	0	0	0	Males	Al-Gharaa	Khatbah
0	0	0	0	0	0	0	0	0	0	0	0	1	0	10	28	3	1	Females		
0	0	0	0	0	0	0	0	0	0	0	0	0	1	14	55	3	1	Males	Fareah Tarib	Tarib
0	0	0	0	0	0	0	0	0	0	0	0	0	1	11	41	3	1	Females		
0	0	0	0	0	0	0	0	0	0	0	0	0	1	9	54	3	1	Males	Alsabikhuh Aljadiduh	Al Subaykha
0	0	0	0	0	0	0	0	0	0	0	0	1	0	5	9	3	1	Females		
0	0	0	0	0	0	0	0	0	0	0	0	0	1	9	87	3	1	Males	Sahil	Bariq
0	0	0	0	0	0	0	0	0	0	0	0	0	1	8	42	3	1	Females		
0	0	0	0	0	0	0	0	0	0	0	0	0	1	8	66	3	1	Males	Thuluth Almanzar	Thloth Al Mandhar
0	0	0	0	0	0	0	0	0	0	0	0	0	0	0	0	0	0	Females		
0	0	0	0	0	0	0	0	0	0	0	0	0	1	9	41	3	1	Males	Tanawma	Tanumah
0	0	0	0	0	0	0	0	0	0	0	0	0	1	10	33	3	1	Females		
0	0	0	0	0	0	0	0	0	0	0	0	0	1	4	41	3	1	Males	Al-Harjah	null
0	0	0	0	0	0	0	0	0	0	0	0	1	0	5	43	3	1	Females		

## Educational services at the populated area level

## Secondary School 1-2

Private Secondary						Evening General Secondary						General Secondary						Gender	Populated area	Emirate or governorate or municipality
Number						Number						Number								
Rented buildings	Owned buildings	Teachers	Students	Classes	Schools	Rented buildings	Owned buildings	Teachers	Students	Classes	Schools	Rented buildings	Owned buildings	Teachers	Students	Classes	Schools			
4	2	166	1238	62	6	0	3	0	484	19	3	1	10	245	2766	103	11	Males	Abha	Abha
5	0	79	555	27	5	0	0	0	0	0	0	2	13	593	4244	143	15	Females		
0	0	0	0	0	0	0	0	0	0	0	0	0	0	0	0	0	0	Males	Al Malhaa	Abha
0	0	0	0	0	0	0	0	0	0	0	0	0	1	14	43	5	1	Females		
0	0	0	0	0	0	0	0	0	0	0	0	0	1	9	55	5	1	Males	Zumalah	Abha
0	0	0	0	0	0	0	0	0	0	0	0	0	1	17	81	5	1	Females		
0	0	0	0	0	0	0	0	0	0	0	0	0	1	18	89	5	1	Males	Al Alshalfaa	Abha
0	0	0	0	0	0	0	0	0	0	0	0	0	1	26	66	5	1	Females		
0	0	0	0	0	0	0	0	0	0	0	0	0	1	17	156	6	1	Males	Al Gom'a	Abha
0	0	0	0	0	0	0	0	0	0	0	0	0	1	25	189	6	1	Females		
0	0	0	0	0	0	0	0	0	0	0	0	0	1	13	83	3	1	Males	Qa'qah Al Saqa	Sawda
0	0	0	0	0	0	0	0	0	0	0	0	0	1	15	102	5	1	Females		
0	0	0	0	0	0	0	0	0	0	0	0	0	1	15	32	5	1	Males	Al Atuf (Sabh)	Billahmar
0	0	0	0	0	0	0	0	0	0	0	0	0	1	16	48	5	1	Females		
0	0	0	0	0	0	0	0	0	0	0	0	0	1	11	66	3	1	Males	Al Abid	Billahmar
0	0	0	0	0	0	0	0	0	0	0	0	0	1	18	53	5	1	Females		
0	0	0	0	0	0	0	0	0	0	0	0	0	0	0	0	0	0	Males	Al Masqa	Ash Sha'f
0	0	0	0	0	0	0	0	0	0	0	0	0	1	26	206	6	1	Females		

## Educational services at the populated area level

## Secondary School 1-2

Private Secondary						Evening General Secondary						General Secondary						Gender	Populated area	Emirate or governorate or municipality
Number						Number						Number								
Rented buildings	Owned buildings	Teachers	Students	Classes	Schools	Rented buildings	Owned buildings	Teachers	Students	Classes	Schools	Rented buildings	Owned buildings	Teachers	Students	Classes	Schools			
0	0	0	0	0	0	0	0	0	0	0	0	0	1	18	237	8	1	Males	Al Qalt	Ash Sha'f
0	0	0	0	0	0	0	0	0	0	0	0	0	0	0	0	0	0	Females		
0	0	0	0	0	0	0	0	0	0	0	0	0	1	18	204	7	1	Males	Al Bithaa and Al Qabulah	Ash Sha'f
0	0	0	0	0	0	0	0	0	0	0	0	0	1	25	229	7	1	Females		
0	0	0	0	0	0	0	0	0	0	0	0	1	0	9	22	3	1	Males	Wadi Zahb	Ash Sha'f
0	0	0	0	0	0	0	0	0	0	0	0	0	1	5	19	3	1	Females		
0	0	0	0	0	0	0	0	0	0	0	0	0	1	21	218	7	1	Males	Mandermariyah	Marba
0	0	0	0	0	0	0	0	0	0	0	0	0	1	18	264	7	1	Females		
0	0	0	0	0	0	0	0	0	0	0	0	0	1	14	47	5	1	Males	Rahwah Al Ghainaa	Marba
0	0	0	0	0	0	0	0	0	0	0	0	0	1	9	33	3	1	Females		
0	0	0	0	0	0	0	0	0	0	0	0	0	1	13	68	4	1	Males	Alhodn	Tabab
0	0	0	0	0	0	0	0	0	0	0	0	0	1	25	65	5	1	Females		
0	0	0	0	0	0	0	0	0	0	0	0	0	1	12	85	5	1	Males	Mazmah	Tabab
0	0	0	0	0	0	0	0	0	0	0	0	0	0	0	0	0	0	Females		
0	0	0	0	0	0	0	0	0	0	0	0	0	0	0	0	0	0	Males	Tihan	Tabab
0	0	0	0	0	0	0	0	0	0	0	0	0	1	21	51	3	1	Females		
0	0	0	0	0	0	0	0	0	0	0	0	0	1	22	159	9	1	Males	Al Ithnayn	Billasmar
0	0	0	0	0	0	0	0	0	0	0	0	0	2	34	178	10	2	Females		

## Educational services at the populated area level

## Secondary School 1-2

Private Secondary						Evening General Secondary						General Secondary						Gender	Populated area	Emirate or governorate or municipality
Number						Number						Number								
Rented buildings	Owned buildings	Teachers	Students	Classes	Schools	Rented buildings	Owned buildings	Teachers	Students	Classes	Schools	Rented buildings	Owned buildings	Teachers	Students	Classes	Schools			
0	0	0	0	0	0	0	0	0	0	0	0	0	1	19	74	3	1	Males	Al Rabua'	Al Rabua'
0	0	0	0	0	0	0	0	0	0	0	0	0	1	17	98	4	1	Females		
0	0	0	0	0	0	0	0	0	0	0	0	0	1	10	74	5	1	Males	Al Yanfi'	Tamniah
0	0	0	0	0	0	0	0	0	0	0	0	0	1	23	85	6	1	Females		
0	0	0	0	0	0	0	0	0	0	0	0	0	1	15	86	6	1	Males	Al-Darbin	Al Mawain
0	0	0	0	0	0	0	0	0	0	0	0	0	1	15	148	5	1	Females		
0	0	0	0	0	0	0	0	0	0	0	0	0	1	17	297	9	1	Males	Al Qahma	Al Qahma
0	0	0	0	0	0	0	0	0	0	0	0	0	1	22	253	6	1	Females		
0	0	0	0	0	0	0	0	0	0	0	0	0	0	0	0	0	0	Males	Asirah	Al Qahma
0	0	0	0	0	0	0	0	0	0	0	0	0	1	9	80	5	1	Females		
0	0	0	0	0	0	0	0	0	0	0	0	0	1	10	88	3	1	Males	Sadr Waelah (Al-Majma')	Sadar Wailah
0	0	0	0	0	0	0	0	0	0	0	0	0	1	21	68	3	1	Females		
0	0	0	0	0	0	0	0	0	0	0	0	0	1	9	46	3	1	Males	Jazm	Bayhan
0	0	0	0	0	0	0	0	0	0	0	0	0	1	15	50	5	1	Females		
0	0	0	0	0	0	0	0	0	0	0	0	0	1	8	79	3	1	Males	Bahwan	Al Athab
0	0	0	0	0	0	0	0	0	0	0	0	0	0	0	0	0	0	Females		
0	0	0	0	0	0	0	0	0	0	0	0	0	0	0	0	0	0	Males	Al-Qashi'	Hwraa Billasmar
0	0	0	0	0	0	0	0	0	0	0	0	0	1	14	34	4	1	Females		

## Educational services at the populated area level

## Secondary School 1-2

Private Secondary						Evening General Secondary						General Secondary						Gender	Populated area	Emirate or governorate or municipality
Number						Number						Number								
Rented buildings	Owned buildings	Teachers	Students	Classes	Schools	Rented buildings	Owned buildings	Teachers	Students	Classes	Schools	Rented buildings	Owned buildings	Teachers	Students	Classes	Schools			
0	0	0	0	0	0	0	0	0	0	0	0	1	0	11	93	3	1	Males	Al-Jahifah	Al Jehifah
0	0	0	0	0	0	0	0	0	0	0	0	0	1	14	41	3	1	Females		
0	0	0	0	0	0	0	0	0	0	0	0	0	1	12	93	3	1	Males	Radoum	Radoum
0	0	0	0	0	0	0	0	0	0	0	0	0	1	11	38	3	1	Females		
0	0	0	0	0	0	0	0	0	0	0	0	0	1	18	117	6	1	Males	Al Hawata	Alerain
0	0	0	0	0	0	0	0	0	0	0	0	0	1	15	120	6	1	Females		
5	3	174	1301	69	8	1	3	0	382	22	4	4	12	391	4904	162	16	Males	Khamis Mushait	Khamis Mushayt
6	1	81	505	33	7	0	0	0	0	0	0	6	20	797	7821	260	26	Females		
0	0	0	0	0	0	0	0	0	0	0	0	0	0	0	0	0	0	Males	Ghithan	Tendaha
0	0	0	0	0	0	0	0	0	0	0	0	0	1	27	99	6	1	Females		
0	0	0	0	0	0	0	0	0	0	0	0	0	0	0	0	0	0	Males	Al-Zulal	Tendaha
0	0	0	0	0	0	0	0	0	0	0	0	0	1	39	339	12	1	Females		
0	0	0	0	0	0	0	0	0	0	0	0	0	1	31	244	9	1	Males	Al hajaj	Tendaha
0	0	0	0	0	0	0	0	0	0	0	0	0	0	0	0	0	0	Females		
0	0	0	0	0	0	0	0	0	0	0	0	0	0	0	0	0	0	Males	Al Ayash and Al Nuwihd	Tendaha
0	0	0	0	0	0	0	0	0	0	0	0	0	1	24	260	8	1	Females		
0	0	0	0	0	0	0	0	0	0	0	0	0	1	31	294	10	1	Males	Al Bi Thur	Wadi Ibn Hashibl
0	0	0	0	0	0	0	0	0	0	0	0	0	1	28	354	12	1	Females		

## Educational services at the populated area level

## Secondary School 1-2

Private Secondary						Evening General Secondary						General Secondary						Gender	Populated area	Emirate or governorate or municipality
Number						Number						Number								
Rented buildings	Owned buildings	Teachers	Students	Classes	Schools	Rented buildings	Owned buildings	Teachers	Students	Classes	Schools	Rented buildings	Owned buildings	Teachers	Students	Classes	Schools			
0	0	0	0	0	0	0	0	0	0	0	0	1	0	17	204	6	1	Males	Umm Khialah (Rawdan Al-Salil)	Wadi Ibn Hashibl
0	0	0	0	0	0	0	0	0	0	0	0	0	1	11	85	5	1	Females		
0	0	0	0	0	0	0	0	0	0	0	0	0	1	18	128	7	1	Males	Al-Souq	Yaara
0	0	0	0	0	0	0	0	0	0	0	0	0	1	20	143	6	1	Females		
0	0	0	0	0	0	0	0	0	0	0	0	0	1	9	55	3	1	Males	Sahifan	Yaara
0	0	0	0	0	0	0	0	0	0	0	0	0	0	0	0	0	0	Females		
0	0	0	0	0	0	0	0	0	0	0	0	0	1	18	260	9	1	Males	Khaiber Al-Janoub	Khaiber Al-Janoub
0	0	0	0	0	0	0	0	0	0	0	0	0	1	16	339	8	1	Females		
0	0	0	0	0	0	0	0	0	0	0	0	0	1	11	92	3	1	Males	Al Hufayr	Al Hufayr
0	0	0	0	0	0	0	0	0	0	0	0	0	1	14	101	5	1	Females		
0	0	0	0	0	0	0	0	0	0	0	0	0	1	16	139	6	1	Males	Al-Himah	Al-Himah
0	0	0	0	0	0	0	0	0	0	0	0	0	1	14	92	6	1	Females		
0	0	0	0	0	0	0	0	0	0	0	0	0	1	15	144	7	1	Males	Tbash'ah	Al-Himah
0	0	0	0	0	0	0	0	0	0	0	0	0	1	5	91	5	1	Females		
0	0	0	0	0	0	0	0	0	0	0	0	0	1	9	66	3	1	Males	Al-Safiyah	As Sefia
0	0	0	0	0	0	0	0	0	0	0	0	0	1	11	66	6	1	Females		
0	0	0	0	0	0	0	0	0	0	0	0	0	0	0	0	0	0	Males	Reghwah	As Sefia
0	0	0	0	0	0	0	0	0	0	0	0	0	1	16	57	5	1	Females		



## Educational services at the populated area level

## Secondary School 1-2

Private Secondary						Evening General Secondary						General Secondary						Gender	Populated area	Emirate or governorate or municipality
Number						Number						Number								
Rented buildings	Owned buildings	Teachers	Students	Classes	Schools	Rented buildings	Owned buildings	Teachers	Students	Classes	Schools	Rented buildings	Owned buildings	Teachers	Students	Classes	Schools			
0	0	0	0	0	0	0	0	0	0	0	0	0	1	9	69	3	1	Males	Al-Jazirah	AlJazeera
0	0	0	0	0	0	0	0	0	0	0	0	0	0	0	0	0	0	Females		
0	1	0	62	5	1	0	2	0	52	6	2	1	3	63	635	30	4	Males	Bisha	Bishah
0	0	0	0	0	0	0	0	0	0	0	0	0	7	161	1042	43	7	Females		
0	0	0	0	0	0	0	0	0	0	0	0	0	0	0	0	0	0	Males	Managers	Bishah
0	0	0	0	0	0	0	0	0	0	0	0	0	1	16	112	6	1	Females		
0	0	0	0	0	0	0	0	0	0	0	0	0	0	0	0	0	0	Males	Al Negea'	Al Negea'
0	0	0	0	0	0	0	0	0	0	0	0	0	1	23	123	7	1	Females		
0	0	0	0	0	0	0	0	0	0	0	0	0	1	10	117	3	1	Males	Al-Rutaytaa	Al Negea'
0	0	0	0	0	0	0	0	0	0	0	0	0	1	20	100	5	1	Females		
0	0	0	0	0	0	0	0	0	0	0	0	0	0	0	0	0	0	Males	Al-Shaqiqah	Al Negea'
0	0	0	0	0	0	0	0	0	0	0	0	0	1	19	155	6	1	Females		
0	0	0	0	0	0	0	0	0	0	0	0	0	0	0	0	0	0	Males	Al Hazemi	Al Hazemi
0	0	0	0	0	0	0	0	0	0	0	0	0	1	26	141	7	1	Females		
0	0	0	0	0	0	0	0	0	0	0	0	0	0	0	0	0	0	Males	Al-Shat	Al Hazemi
0	0	0	0	0	0	0	0	0	0	0	0	0	1	8	96	6	1	Females		
0	0	0	0	0	0	0	0	0	0	0	0	0	1	16	243	9	1	Males	Samkh	Samkh
0	0	0	0	0	0	0	0	0	0	0	0	0	1	20	218	6	1	Females		

## Educational services at the populated area level

## Secondary School 1-2

Private Secondary						Evening General Secondary						General Secondary						Gender	Populated area	Emirate or governorate or municipality
Number						Number						Number								
Rented buildings	Owned buildings	Teachers	Students	Classes	Schools	Rented buildings	Owned buildings	Teachers	Students	Classes	Schools	Rented buildings	Owned buildings	Teachers	Students	Classes	Schools			
0	0	0	0	0	0	0	0	0	0	0	0	0	0	0	0	0	0	Males	Al-Makhram	Al Thenieah
0	0	0	0	0	0	0	0	0	0	0	0	0	1	17	159	6	1	Females		
0	0	0	0	0	0	0	0	0	0	0	0	0	1	17	183	9	1	Males	Darib Al-Souq	Al Thenieah
0	0	0	0	0	0	0	0	0	0	0	0	0	0	0	0	0	0	Females		
0	0	0	0	0	0	0	0	0	0	0	0	0	1	17	121	6	1	Males	Shadiq New Scheme	Al Thenieah
0	0	0	0	0	0	0	0	0	0	0	0	0	1	14	102	6	1	Females		
0	0	0	0	0	0	0	0	0	0	0	0	0	0	0	0	0	0	Males	Tabalah	Tabalah
0	0	0	0	0	0	0	0	0	0	0	0	0	1	21	223	9	1	Females		
0	0	0	0	0	0	0	0	0	0	0	0	0	1	20	203	6	1	Males	Al-JU'BAH	Al Jumuah
0	0	0	0	0	0	0	0	0	0	0	0	0	1	32	163	6	1	Females		
0	0	0	0	0	0	0	0	0	0	0	0	0	1	17	206	6	1	Males	Al-Bahim (Al-Hisn)	Wadi Tarj
0	0	0	0	0	0	0	0	0	0	0	0	0	1	19	200	7	1	Females		
0	0	0	0	0	0	0	0	0	0	0	0	0	1	16	202	5	1	Males	Al Junainah	Al Junainah
0	0	0	0	0	0	0	0	0	0	0	0	0	1	23	161	6	1	Females		
0	0	0	0	0	0	0	0	0	0	0	0	0	1	16	116	6	1	Males	Al-Qubaa (Al-Najd)	Al Quba'a
0	0	0	0	0	0	0	0	0	0	0	0	0	1	15	118	6	1	Females		
0	0	0	0	0	0	0	0	0	0	0	0	0	0	0	0	0	0	Males	Al Dahw	Al Dahw
0	0	0	0	0	0	0	0	0	0	0	0	0	1	20	75	5	1	Females		

## Educational services at the populated area level

## Secondary School 1-2

Private Secondary						Evening General Secondary						General Secondary						Gender	Populated area	Emirate or governorate or municipality
Number						Number						Number								
Rented buildings	Owned buildings	Teachers	Students	Classes	Schools	Rented buildings	Owned buildings	Teachers	Students	Classes	Schools	Rented buildings	Owned buildings	Teachers	Students	Classes	Schools			
0	0	0	0	0	0	0	0	0	0	0	0	0	1	15	290	9	1	Males	Mahr	Mahr
0	0	0	0	0	0	0	0	0	0	0	0	0	1	27	221	8	1	Females		
0	0	0	0	0	0	0	0	0	0	0	0	0	1	5	66	3	1	Males	Juyub Al-Ghafarat	Mahr
0	0	0	0	0	0	0	0	0	0	0	0	0	0	0	0	0	0	Females		
0	0	0	0	0	0	0	0	0	0	0	0	0	1	17	237	7	1	Males	Wa'er	King Fahad Dam
0	0	0	0	0	0	0	0	0	0	0	0	0	1	16	205	8	1	Females		
0	0	0	0	0	0	0	0	0	0	0	0	0	1	10	193	6	1	Males	Al-Hifah	King Fahad Dam
0	0	0	0	0	0	0	0	0	0	0	0	0	1	18	51	5	1	Females		
0	0	0	0	0	0	0	0	0	0	0	0	0	1	15	89	4	1	Males	Al-Daylami	Al Attf
0	0	0	0	0	0	0	0	0	0	0	0	0	1	19	121	6	1	Females		
0	0	0	0	0	0	0	0	0	0	0	0	0	3	62	435	22	3	Males	Al-Namas	An Namas
0	0	0	0	0	0	0	0	0	0	0	0	2	4	117	481	31	6	Females		
0	0	0	0	0	0	0	0	0	0	0	0	0	1	11	73	5	1	Males	Al-Fr'ah Al-Shamaliyah	An Namas
0	0	0	0	0	0	0	0	0	0	0	0	0	1	19	106	6	1	Females		
0	0	0	0	0	0	0	0	0	0	0	0	1	0	24	94	6	1	Males	Al Al-Shaykhein and Al Jirar	Bani Amr
0	0	0	0	0	0	0	0	0	0	0	0	0	1	16	91	5	1	Females		
0	0	0	0	0	0	0	0	0	0	0	0	0	0	0	0	0	0	Males	Al Ghathran and Al-Khishah	Bani Amr
0	0	0	0	0	0	0	0	0	0	0	0	0	1	18	50	5	1	Females		

## Educational services at the populated area level

## Secondary School 1-2

Private Secondary						Evening General Secondary						General Secondary						Gender	Populated area	Emirate or governorate or municipality
Number						Number						Number								
Rented buildings	Owned buildings	Teachers	Students	Classes	Schools	Rented buildings	Owned buildings	Teachers	Students	Classes	Schools	Rented buildings	Owned buildings	Teachers	Students	Classes	Schools			
0	0	0	0	0	0	0	0	0	0	0	0	0	1	23	65	6	1	Males	Al Al-Asfaa	Bani Amr
0	0	0	0	0	0	0	0	0	0	0	0	0	0	0	0	0	0	Females		
0	0	0	0	0	0	0	0	0	0	0	0	0	1	18	55	5	1	Males	Al-Sarw	As Sareh
0	0	0	0	0	0	0	0	0	0	0	0	0	0	0	0	0	0	Females		
0	0	0	0	0	0	0	0	0	0	0	0	0	1	14	48	3	1	Males	Al Jamil	As Sareh
0	0	0	0	0	0	0	0	0	0	0	0	0	1	16	111	6	1	Females		
0	0	0	0	0	0	0	0	0	0	0	0	0	1	16	75	5	1	Males	Al-Khadrah	Zeid Valley
0	0	0	0	0	0	0	0	0	0	0	0	0	1	19	91	5	1	Females		
0	0	0	0	0	0	1	1	0	188	12	2	1	1	58	715	22	2	Males	Muhayil	Muhayil
0	0	0	0	0	0	0	0	0	0	0	0	3	1	84	1045	28	4	Females		
0	0	0	0	0	0	0	0	0	0	0	0	0	1	12	135	6	1	Males	Al-Hajib	Muhayil
0	0	0	0	0	0	0	0	0	0	0	0	0	0	0	0	0	0	Females		
0	0	0	0	0	0	0	0	0	0	0	0	0	1	29	427	14	1	Males	Tarqesh	Muhayil
0	0	0	0	0	0	0	0	0	0	0	0	0	1	31	460	13	1	Females		
0	0	0	0	0	0	0	0	0	0	0	0	0	0	0	0	0	0	Males	Al-Hashf and Shi'b Ma'in	Muhayil
0	0	0	0	0	0	0	0	0	0	0	0	1	0	6	178	6	1	Females		
0	0	0	0	0	0	0	0	0	0	0	0	1	0	15	163	6	1	Males	Al-Ajmah	Muhayil
0	0	0	0	0	0	0	0	0	0	0	0	0	0	0	0	0	0	Females		

## Educational services at the populated area level

## Secondary School 1-2

Private Secondary						Evening General Secondary						General Secondary						Gender	Populated area	Emirate or governorate or municipality
Number						Number						Number								
Rented buildings	Owned buildings	Teachers	Students	Classes	Schools	Rented buildings	Owned buildings	Teachers	Students	Classes	Schools	Rented buildings	Owned buildings	Teachers	Students	Classes	Schools			
0	0	0	0	0	0	0	1	0	95	6	1	0	0	0	0	0	0	Males	Qena	Qena
0	0	0	0	0	0	0	0	0	0	0	0	0	0	0	0	0	0	Females		
0	0	0	0	0	0	0	1	0	4	3	1	0	0	0	0	0	0	Males	Building	Qena
0	0	0	0	0	0	0	0	0	0	0	0	0	0	0	0	0	0	Females		
0	0	0	0	0	0	0	0	0	0	0	0	0	1	14	158	6	1	Males	Al-Sharjah	Qena
0	0	0	0	0	0	0	0	0	0	0	0	1	0	19	387	9	1	Females		
0	0	0	0	0	0	0	0	0	0	0	0	0	0	0	0	0	0	Males	Al-Qeran	Qena
0	0	0	0	0	0	0	0	0	0	0	0	0	1	15	141	5	1	Females		
0	0	0	0	0	0	0	0	0	0	0	0	0	1	14	134	5	1	Males	Riman and AL-Balqah	Qena
0	0	0	0	0	0	0	0	0	0	0	0	0	0	0	0	0	0	Females		
0	0	0	0	0	0	0	1	0	101	8	1	0	1	22	313	10	1	Males	Bahr Abu Sukaynah	Bahr Abu Sukaynah
0	0	0	0	0	0	0	0	0	0	0	0	1	0	23	586	8	1	Females		
0	0	0	0	0	0	0	0	0	0	0	0	0	0	0	0	0	0	Males	Harjah Al-Bimah	Bahr Abu Sukaynah
0	0	0	0	0	0	0	0	0	0	0	0	1	0	8	95	3	1	Females		
0	0	0	0	0	0	0	1	0	132	4	1	0	1	21	261	9	1	Males	Khamis Matir	Tuhamat Billasmar and Billahmar
0	0	0	0	0	0	0	0	0	0	0	0	0	1	16	271	6	1	Females		
0	0	0	0	0	0	0	0	0	0	0	0	0	1	21	158	6	1	Males	Sa'dah Al-Sawalhah	As Saaideh
0	0	0	0	0	0	0	0	0	0	0	0	0	1	14	199	6	1	Females		

## Educational services at the populated area level

## Secondary School 1-2

Private Secondary						Evening General Secondary						General Secondary						Gender	Populated area	Emirate or governorate or municipality
Number						Number						Number								
Rented buildings	Owne d buildings	Teachers	Students	Classes	Schools	Rented buildings	Owne d buildings	Teachers	Students	Classes	Schools	Rented buildings	Owne d buildings	Teachers	Students	Classes	Schools			
0	0	0	0	0	0	0	0	0	0	0	0	0	0	0	0	0	0	Males	Sa'ban	As Saaideh
0	0	0	0	0	0	0	0	0	0	0	0	0	1	9	73	5	1	Females		
0	0	0	0	0	0	0	0	0	0	0	0	0	0	0	0	0	0	Males	Al-habib Bni Zeib	As Saaideh
0	0	0	0	0	0	0	0	0	0	0	0	1	0	9	82	3	1	Females		
0	0	0	0	0	0	0	0	0	0	0	0	0	1	9	92	3	1	Males	Al Malaiha	As Saaideh
0	0	0	0	0	0	0	0	0	0	0	0	0	0	0	0	0	0	Females		
0	0	0	0	0	0	0	0	0	0	0	0	0	0	0	0	0	0	Males	Khilal	Khelal
0	0	0	0	0	0	0	0	0	0	0	0	0	1	10	74	3	1	Females		
0	0	0	0	0	0	0	0	0	0	0	0	0	1	16	219	8	1	Males	Hamid	Hamid Alalayah
0	0	0	0	0	0	0	0	0	0	0	0	0	1	16	224	6	1	Females		
0	0	0	0	0	0	0	0	0	0	0	0	0	0	0	0	0	0	Males	Al-Qanbah	Sarat Abidah
0	0	0	0	0	0	0	0	0	0	0	0	0	1	16	55	3	1	Females		
0	0	0	0	0	0	0	0	0	0	0	0	0	1	13	78	5	1	Males	Al Wahabah	Sarat Abidah
0	0	0	0	0	0	0	0	0	0	0	0	0	1	17	29	3	1	Females		
0	0	0	0	0	0	0	0	0	0	0	0	0	0	0	0	0	0	Males	Al-Atfah	Sarat Abidah
0	0	0	0	0	0	0	0	0	0	0	0	0	1	19	46	3	1	Females		
0	0	0	0	0	0	0	0	0	0	0	0	0	1	21	263	9	1	Males	Al Farsha	Al Farsha
0	0	0	0	0	0	0	0	0	0	0	0	0	1	13	168	6	1	Females		

## Educational services at the populated area level

## Secondary School 1-2

Private Secondary						Evening General Secondary						General Secondary						Gender	Populated area	Emirate or governorate or municipality
Number						Number						Number								
Rented buildings	Owned buildings	Teachers	Students	Classes	Schools	Rented buildings	Owned buildings	Teachers	Students	Classes	Schools	Rented buildings	Owned buildings	Teachers	Students	Classes	Schools			
0	0	0	0	0	0	0	0	0	0	0	0	0	1	8	34	3	1	Males	Mohaa	Al Farsha
0	0	0	0	0	0	0	0	0	0	0	0	0	0	0	0	0	0	Females		
0	0	0	0	0	0	0	0	0	0	0	0	0	1	8	79	3	1	Males	Al-Baq'ah	Al Farsha
0	0	0	0	0	0	0	0	0	0	0	0	1	0	0	40	3	1	Females		
0	0	0	0	0	0	0	0	0	0	0	0	0	1	14	148	6	1	Males	Ar-Rass	Al Jawah
0	0	0	0	0	0	0	0	0	0	0	0	0	1	15	145	4	1	Females		
0	0	0	0	0	0	0	0	0	0	0	0	0	1	17	135	5	1	Males	Al Attf	Al Jawah
0	0	0	0	0	0	0	0	0	0	0	0	0	1	22	116	5	1	Females		
0	0	0	0	0	0	0	0	0	0	0	0	0	1	12	48	3	1	Males	Zahrah Bni Beshr	Al Jawah
0	0	0	0	0	0	0	0	0	0	0	0	0	1	21	55	5	1	Females		
0	0	0	0	0	0	0	0	0	0	0	0	0	1	16	76	6	1	Males	Alerqain	Alerqain
0	0	0	0	0	0	0	0	0	0	0	0	0	1	18	94	5	1	Females		
0	0	0	0	0	0	0	0	0	0	0	0	0	1	21	232	6	1	Males	Wadi Al Haya	Wadi Al Haya
0	0	0	0	0	0	0	0	0	0	0	0	0	1	12	71	3	1	Females		
0	0	0	0	0	0	0	0	0	0	0	0	0	1	10	31	3	1	Males	Wadi Al-jawf	Jouf Al Mouamr
0	0	0	0	0	0	0	0	0	0	0	0	0	1	10	22	3	1	Females		
0	0	0	0	0	0	0	0	0	0	0	0	0	0	0	0	0	0	Males	Al Qeer	Al Asran
0	0	0	0	0	0	0	0	0	0	0	0	0	1	18	184	7	1	Females		

## Educational services at the populated area level

## Secondary School 1-2

Private Secondary						Evening General Secondary						General Secondary						Gender	Populated area	Emirate or governorate or municipality
Number						Number						Number								
Rented buildings	Owned buildings	Teachers	Students	Classes	Schools	Rented buildings	Owned buildings	Teachers	Students	Classes	Schools	Rented buildings	Owned buildings	Teachers	Students	Classes	Schools			
0	0	0	0	0	0	0	1	0	99	4	1	0	1	14	42	3	1	Males	Sabt Bani Beshr	Sabt Bani Beshr
0	0	0	0	0	0	0	0	0	0	0	0	0	0	0	0	0	0	Females		
0	0	0	0	0	0	0	0	0	0	0	0	0	1	12	58	3	1	Males	Al Obaydiyah	Sabt Bani Beshr
0	0	0	0	0	0	0	0	0	0	0	0	0	1	15	47	3	1	Females		
0	0	0	0	0	0	0	0	0	0	0	0	0	0	0	0	0	0	Males	Al Al-Khalf	Sabt Bani Beshr
0	0	0	0	0	0	0	0	0	0	0	0	0	1	14	39	4	1	Females		
0	0	0	0	0	0	0	0	0	0	0	0	0	1	13	39	3	1	Males	Anqar	Khasm Ankar
0	0	0	0	0	0	0	0	0	0	0	0	0	0	0	0	0	0	Females		
0	0	0	0	0	0	0	1	0	29	3	1	0	1	8	185	6	1	Males	Tathlith	Tathlith
0	0	0	0	0	0	0	0	0	0	0	0	1	0	17	180	6	1	Females		
0	0	0	0	0	0	0	0	0	0	0	0	0	0	0	0	0	0	Males	Al-Rakah	Tathlith
0	0	0	0	0	0	0	0	0	0	0	0	0	1	14	122	5	1	Females		
0	0	0	0	0	0	0	0	0	0	0	0	0	1	9	93	3	1	Males	Al Ain	Al Ain
0	0	0	0	0	0	0	0	0	0	0	0	0	0	0	0	0	0	Females		
0	0	0	0	0	0	0	1	0	28	3	1	0	0	0	0	0	0	Males	Khabur	Al Ain
0	0	0	0	0	0	0	0	0	0	0	0	0	0	0	0	0	0	Females		
0	0	0	0	0	0	0	0	0	0	0	0	0	1	13	25	3	1	Males	Al Amoah	Al Amoah
0	0	0	0	0	0	0	0	0	0	0	0	0	1	9	69	3	1	Females		



## Educational services at the populated area level

## Secondary School 1-2

Private Secondary						Evening General Secondary						General Secondary						Gender	Populated area	Emirate or governorate or municipality
Number						Number						Number								
Rented buildings	Owned buildings	Teachers	Students	Classes	Schools	Rented buildings	Owned buildings	Teachers	Students	Classes	Schools	Rented buildings	Owned buildings	Teachers	Students	Classes	Schools			
0	0	0	0	0	0	0	0	0	0	0	0	0	1	7	60	3	1	Males	Al Qirah	Al Qirah
0	0	0	0	0	0	0	0	0	0	0	0	0	1	13	14	3	1	Females		
0	0	0	0	0	0	0	0	0	0	0	0	0	1	13	56	3	1	Males	Aqlan (Kahlan)	Habiya
0	0	0	0	0	0	0	0	0	0	0	0	0	0	0	0	0	0	Females		
0	0	0	0	0	0	0	0	0	0	0	0	1	0	12	132	6	1	Males	Raghwah	Al Hamdah
0	0	0	0	0	0	0	0	0	0	0	0	0	1	24	74	5	1	Females		
0	0	0	0	0	0	0	1	0	38	3	1	0	1	3	8	0	1	Males	Bahrah	Al Hamdah
0	0	0	0	0	0	0	0	0	0	0	0	0	0	0	0	0	0	Females		
0	0	0	0	0	0	0	0	0	0	0	0	0	1	14	282	5	1	Males	Al Zerg	Al Zerg
0	0	0	0	0	0	0	0	0	0	0	0	0	1	12	49	5	1	Females		
0	0	0	0	0	0	0	0	0	0	0	0	0	1	13	152	6	1	Males	Al-Mustawiyah	Jash
0	0	0	0	0	0	0	0	0	0	0	0	0	1	13	119	6	1	Females		
0	0	0	0	0	0	0	0	0	0	0	0	0	1	14	38	3	1	Males	Al-Far' (Bir Mahzah)	Al Fara'
0	0	0	0	0	0	0	0	0	0	0	0	0	0	0	0	0	0	Females		
0	0	0	0	0	0	0	0	0	0	0	0	0	1	11	54	3	1	Males	Amaer Aal Humaidan	Amaer Aal Humaidan
0	0	0	0	0	0	0	0	0	0	0	0	0	0	0	0	0	0	Females		
0	0	0	0	0	0	0	0	0	0	0	0	0	1	8	57	3	1	Males	Al-Rahwah (Ajajah)	Ar Rahwa
0	0	0	0	0	0	0	0	0	0	0	0	0	0	0	0	0	0	Females		

## Educational services at the populated area level

## Secondary School 1-2

Private Secondary						Evening General Secondary						General Secondary						Gender	Populated area	Emirate or governorate or municipality
Number						Number						Number								
Rented buildings	Owned buildings	Teachers	Students	Classes	Schools	Rented buildings	Owned buildings	Teachers	Students	Classes	Schools	Rented buildings	Owned buildings	Teachers	Students	Classes	Schools			
0	0	0	0	0	0	0	0	0	0	0	0	0	0	0	0	0	0	Males	Al-She'bayn	Rijal Al Ma
0	0	0	0	0	0	0	0	0	0	0	0	0	1	22	152	6	1	Females		
0	0	0	0	0	0	0	0	0	0	0	0	0	0	0	0	0	0	Males	Al-Jarf Al-jadid (manqash)	Rijal Al Ma
0	0	0	0	0	0	0	0	0	0	0	0	0	1	17	161	6	1	Females		
0	0	0	0	0	0	0	0	0	0	0	0	0	0	0	0	0	0	Males	Sam'a (Al-Jandalah)	Rijal Al Ma
0	0	0	0	0	0	0	0	0	0	0	0	0	1	11	187	6	1	Females		
0	0	0	0	0	0	0	0	0	0	0	0	1	0	12	30	3	1	Males	Qarbah Ghamrah	Rijal Al Ma
0	0	0	0	0	0	0	0	0	0	0	0	1	0	17	22	4	1	Females		
0	0	0	0	0	0	0	0	0	0	0	0	0	1	10	26	3	1	Males	Duha Shoqab	Rijal Al Ma
0	0	0	0	0	0	0	0	0	0	0	0	0	0	0	0	0	0	Females		
0	0	0	0	0	0	0	0	0	0	0	0	0	1	9	8	3	1	Males	Al Wajeef	Rijal Al Ma
0	0	0	0	0	0	0	0	0	0	0	0	0	0	0	0	0	0	Females		
0	0	0	0	0	0	0	1	0	65	5	1	0	1	20	126	6	1	Males	Watn Al-Rejal	Rijal Al Ma
0	0	0	0	0	0	0	0	0	0	0	0	0	1	13	115	6	1	Females		
0	0	0	0	0	0	0	0	0	0	0	0	0	1	12	43	3	1	Males	Thaluth Haswah	Hiswah
0	0	0	0	0	0	0	0	0	0	0	0	0	1	11	39	5	1	Females		
0	0	0	0	0	0	0	0	0	0	0	0	0	1	21	67	5	1	Males	Hurah	Hiswah
0	0	0	0	0	0	0	0	0	0	0	0	0	1	10	9	3	1	Females		

## Educational services at the populated area level

## Secondary School 1-2

Private Secondary						Evening General Secondary						General Secondary						Gender	Populated area	Emirate or governorate or municipality
Number						Number						Number								
Rented buildings	Owned buildings	Teachers	Students	Classes	Schools	Rented buildings	Owned buildings	Teachers	Students	Classes	Schools	Rented buildings	Owned buildings	Teachers	Students	Classes	Schools			
0	0	0	0	0	0	0	0	0	0	0	0	0	1	8	41	3	1	Males	Al-Sedrah	Hiswah
0	0	0	0	0	0	0	0	0	0	0	0	0	1	7	26	3	1	Females		
0	0	0	0	0	0	0	0	0	0	0	0	0	1	24	271	8	1	Males	Habeel	Habeel
0	0	0	0	0	0	0	0	0	0	0	0	0	1	20	275	6	1	Females		
0	0	0	0	0	0	0	0	0	0	0	0	0	1	19	112	6	1	Males	Thaluth Rim	Habeel
0	0	0	0	0	0	0	0	0	0	0	0	0	1	11	87	5	1	Females		
0	0	0	0	0	0	0	1	0	87	3	1	0	1	13	49	3	1	Males	Al Haridhah	Al Haridhah
0	0	0	0	0	0	0	0	0	0	0	0	0	1	18	214	6	1	Females		
0	0	0	0	0	0	0	0	0	0	0	0	0	1	10	126	6	1	Males	Ghishanah	Al Haridhah
0	0	0	0	0	0	0	0	0	0	0	0	0	0	0	0	0	0	Females		
0	0	0	0	0	0	0	0	0	0	0	0	0	1	16	215	6	1	Males	Al-Majma'ah	Al Haridhah
0	0	0	0	0	0	0	0	0	0	0	0	1	0	12	77	3	1	Females		
0	0	0	0	0	0	0	0	0	0	0	0	0	1	12	76	3	1	Males	Al-Jabhaa	Rawam
0	0	0	0	0	0	0	0	0	0	0	0	0	1	13	40	5	1	Females		
0	0	0	0	0	0	0	0	0	0	0	0	0	0	0	0	0	0	Males	Allahj	Rawam
0	0	0	0	0	0	0	0	0	0	0	0	0	1	3	72	4	1	Females		
0	0	0	0	0	0	0	0	0	0	0	0	2	3	114	1402	54	5	Males	Ahad Rafidah	Ahad Rufaydah
0	0	0	0	0	0	0	0	0	0	0	0	1	4	103	1362	45	5	Females		

## Educational services at the populated area level

## Secondary School 1-2

Private Secondary						Evening General Secondary						General Secondary						Gender	Populated area	Emirate or governorate or municipality
Number						Number						Number								
Rented buildings	Owned buildings	Teachers	Students	Classes	Schools	Rented buildings	Owned buildings	Teachers	Students	Classes	Schools	Rented buildings	Owned buildings	Teachers	Students	Classes	Schools			
0	0	0	0	0	0	0	0	0	0	0	0	0	0	0	0	0	0	Males	King Faysal Charity Town	Al Wadeen
0	0	0	0	0	0	0	0	0	0	0	0	0	1	17	129	6	1	Females		
0	0	0	0	0	0	0	0	0	0	0	0	0	0	0	0	0	0	Males	Al Al-Bathaa	Al Wadeen
0	0	0	0	0	0	0	0	0	0	0	0	0	1	36	369	10	1	Females		
0	0	0	0	0	0	0	0	0	0	0	0	0	1	15	78	6	1	Males	Al Ieghr	Alfaraaien
0	0	0	0	0	0	0	0	0	0	0	0	0	0	0	0	0	0	Females		
0	0	0	0	0	0	0	0	0	0	0	0	0	0	0	0	0	0	Males	Al Mekr	Alfaraaien
0	0	0	0	0	0	0	0	0	0	0	0	0	1	18	113	6	1	Females		
0	0	0	0	0	0	0	0	0	0	0	0	0	1	19	101	6	1	Males	Al Ghilan	Sha'f Jarma
0	0	0	0	0	0	0	0	0	0	0	0	0	0	0	0	0	0	Females		
0	0	0	0	0	0	0	0	0	0	0	0	0	0	0	0	0	0	Males	Al-Hadbah	Sha'f Jarma
0	0	0	0	0	0	0	0	0	0	0	0	0	1	12	73	5	1	Females		
0	0	0	0	0	0	0	0	0	0	0	0	0	2	38	239	12	2	Males	Dhahran Al Janub	Zahran Al Janub
0	0	0	0	0	0	0	0	0	0	0	0	1	4	58	457	25	5	Females		
0	0	0	0	0	0	0	0	0	0	0	0	0	0	0	0	0	0	Males	Al-Khadraa (Al-Anabis)	Al Faydh
0	0	0	0	0	0	0	0	0	0	0	0	0	1	19	138	7	1	Females		
0	0	0	0	0	0	0	0	0	0	0	0	0	1	14	140	6	1	Males	Einah Ak Meftah	Al-Gha'el
0	0	0	0	0	0	0	0	0	0	0	0	0	1	6	98	5	1	Females		

## Educational services at the populated area level

## Secondary School 1-2

Private Secondary						Evening General Secondary						General Secondary						Gender	Populated area	Emirate or governorate or municipality
Number						Number						Number								
Rented buildings	Owned buildings	Teachers	Students	Classes	Schools	Rented buildings	Owned buildings	Teachers	Students	Classes	Schools	Rented buildings	Owned buildings	Teachers	Students	Classes	Schools			
0	0	0	0	0	0	0	0	0	0	0	0	0	1	15	87	6	1	Males	Al Hajer	Al Hajer
0	0	0	0	0	0	0	0	0	0	0	0	0	0	0	0	0	0	Females		
0	0	0	0	0	0	0	0	0	0	0	0	0	1	15	98	6	1	Males	Al lahwa	Al Refgha
0	0	0	0	0	0	0	0	0	0	0	0	0	0	0	0	0	0	Females		
0	0	0	0	0	0	0	0	0	0	0	0	0	1	11	93	3	1	Males	Al-Ulya	Baqarn
0	0	0	0	0	0	0	0	0	0	0	0	0	1	19	176	5	1	Females		
0	0	0	0	0	0	0	0	0	0	0	0	0	0	0	0	0	0	Males	Al Bashayer	Al Bashayer
0	0	0	0	0	0	0	0	0	0	0	0	0	1	9	96	6	1	Females		
0	0	0	0	0	0	0	0	0	0	0	0	0	1	7	82	3	1	Males	Al Aziyah	Al Bashayer
0	0	0	0	0	0	0	0	0	0	0	0	0	0	0	0	0	0	Females		
0	0	0	0	0	0	0	0	0	0	0	0	0	0	0	0	0	0	Males	Al Qadim	Al Bashayer
0	0	0	0	0	0	0	0	0	0	0	0	0	1	12	56	5	1	Females		
0	0	0	0	0	0	0	0	0	0	0	0	0	1	11	77	3	1	Males	Badiat Al-Halfat (Al-Fuhah)	Al Bashayer
0	0	0	0	0	0	0	0	0	0	0	0	0	1	9	94	6	1	Females		
0	0	0	0	0	0	0	0	0	0	0	0	0	1	14	105	4	1	Males	Al Gharibah	Al Bashayer
0	0	0	0	0	0	0	0	0	0	0	0	0	0	0	0	0	0	Females		
0	0	0	0	0	0	0	0	0	0	0	0	0	1	13	45	3	1	Males	Talala	Talala
0	0	0	0	0	0	0	0	0	0	0	0	0	0	0	0	0	0	Females		

## Educational services at the populated area level

## Secondary School 1-2

Private Secondary						Evening General Secondary						General Secondary						Gender	Populated area	Emirate or governorate or municipality
Number						Number						Number								
Rented buildings	Owned buildings	Teachers	Students	Classes	Schools	Rented buildings	Owned buildings	Teachers	Students	Classes	Schools	Rented buildings	Owned buildings	Teachers	Students	Classes	Schools			
0	0	0	0	0	0	0	0	0	0	0	0	0	1	18	163	6	1	Males	Al Ezah	Afraa
0	0	0	0	0	0	0	0	0	0	0	0	0	1	14	223	8	1	Females		
0	0	0	0	0	0	0	0	0	0	0	0	0	0	0	0	0	0	Males	Al-Gharsah	Khathaam
0	0	0	0	0	0	0	0	0	0	0	0	1	0	19	111	6	1	Females		
0	0	0	0	0	0	0	0	0	0	0	0	0	0	0	0	0	0	Males	Al Atraqah	Khathaam
0	0	0	0	0	0	0	0	0	0	0	0	0	1	8	89	5	1	Females		
0	0	0	0	0	0	0	0	0	0	0	0	0	1	14	66	3	1	Males	Bashamah Al-Hamdat	Khathaam
0	0	0	0	0	0	0	0	0	0	0	0	1	0	14	36	5	1	Females		
0	0	0	0	0	0	0	0	0	0	0	0	0	0	0	0	0	0	Males	Mashrafah (Al-Salman)	Bashout
0	0	0	0	0	0	0	0	0	0	0	0	1	0	15	80	4	1	Females		
0	0	0	0	0	0	0	0	0	0	0	0	0	0	0	0	0	0	Males	Amim Al Salamah	Al Salamah
0	0	0	0	0	0	0	0	0	0	0	0	0	1	14	63	5	1	Females		
0	0	0	0	0	0	0	0	0	0	0	0	0	1	11	185	6	1	Males	Za'mah and Al-Sanad	Shawas
0	0	0	0	0	0	0	0	0	0	0	0	1	0	11	174	6	1	Females		
0	0	0	0	0	0	0	0	0	0	0	0	0	1	11	45	3	1	Males	Al-Shuqan and Al-Mehat	Shaaf Blqarn
0	0	0	0	0	0	0	0	0	0	0	0	0	1	20	60	5	1	Females		
0	0	0	0	0	0	0	0	0	0	0	0	0	0	0	0	0	0	Males	Al-Hitar	Al Shafaa
0	0	0	0	0	0	0	0	0	0	0	0	0	1	20	60	5	1	Females		

## Educational services at the populated area level

## Secondary School 1-2

Private Secondary						Evening General Secondary						General Secondary						Gender	Populated area	Emirate or governorate or municipality
Number						Number						Number								
Rented buildings	Owned buildings	Teachers	Students	Classes	Schools	Rented buildings	Owned buildings	Teachers	Students	Classes	Schools	Rented buildings	Owned buildings	Teachers	Students	Classes	Schools			
0	0	0	0	0	0	0	0	0	0	0	0	0	1	17	116	6	1	Males	Al-Hisn (Al Solayman)	Al Shafaa
0	0	0	0	0	0	0	0	0	0	0	0	0	1	12	66	5	1	Females		
0	0	0	0	0	0	0	2	0	99	7	2	0	1	29	303	11	1	Males	Almjardh	Al Majardah
0	0	0	0	0	0	0	0	0	0	0	0	0	1	13	284	7	1	Females		
0	0	0	0	0	0	0	0	0	0	0	0	0	1	14	110	6	1	Males	Al-Sha'Bah (Al Mashy Bni Amr)	Al Majardah
0	0	0	0	0	0	0	0	0	0	0	0	0	1	14	158	6	1	Females		
0	0	0	0	0	0	0	0	0	0	0	0	1	0	4	77	3	1	Males	Habeel	Tharban
0	0	0	0	0	0	0	0	0	0	0	0	1	0	20	169	6	1	Females		
0	0	0	0	0	0	0	0	0	0	0	0	0	1	23	211	8	1	Males	Al-Balqa'Ah	Tharban
0	0	0	0	0	0	0	0	0	0	0	0	0	0	0	0	0	0	Females		
0	0	0	0	0	0	0	0	0	0	0	0	0	0	0	0	0	0	Males	Harf Lbrah	Tharban
0	0	0	0	0	0	0	0	0	0	0	0	0	1	14	203	6	1	Females		
0	0	0	0	0	0	0	0	0	0	0	0	0	1	13	63	3	1	Males	Heid Abs	Abas
0	0	0	0	0	0	0	0	0	0	0	0	0	1	10	71	5	1	Females		
0	0	0	0	0	0	0	0	0	0	0	0	0	1	14	180	6	1	Males	Al-Ahad	Uhod Tharban
0	0	0	0	0	0	0	0	0	0	0	0	0	1	18	245	7	1	Females		
0	0	0	0	0	0	0	0	0	0	0	0	0	0	0	0	0	0	Males	Al-Gharaa	Khatbah
0	0	0	0	0	0	0	0	0	0	0	0	0	1	11	79	4	1	Females		

## Educational services at the populated area level

## Secondary School 1-2

Private Secondary						Evening General Secondary						General Secondary						Gender	Populated area	Emirate or governorate or municipality
Number						Number						Number								
Rented buildings	Owned buildings	Teachers	Students	Classes	Schools	Rented buildings	Owned buildings	Teachers	Students	Classes	Schools	Rented buildings	Owned buildings	Teachers	Students	Classes	Schools			
0	0	0	0	0	0	0	0	0	0	0	0	0	1	10	89	3	1	Males	Eibadih	Khatbah
0	0	0	0	0	0	0	0	0	0	0	0	0	0	0	0	0	0	Females		
0	0	0	0	0	0	0	0	0	0	0	0	0	0	0	0	0	0	Males	Fareah Tarib	Tarib
0	0	0	0	0	0	0	0	0	0	0	0	0	1	26	263	9	1	Females		
0	0	0	0	0	0	0	0	0	0	0	0	0	1	11	43	3	1	Males	Almusabikh	Khanqa
0	0	0	0	0	0	0	0	0	0	0	0	0	1	5	27	3	1	Females		
0	0	0	0	0	0	0	0	0	0	0	0	0	1	11	27	3	1	Males	Mulihat Alaihbab	Mlahat Al Ahbab
0	0	0	0	0	0	0	0	0	0	0	0	0	0	0	0	0	0	Females		
0	0	0	0	0	0	0	0	0	0	0	0	0	1	13	216	5	1	Males	Alsabikhuh Aljadiduh	Al Subaykha
0	0	0	0	0	0	0	0	0	0	0	0	0	1	14	138	5	1	Females		
0	0	0	0	0	0	0	1	0	38	3	1	0	1	11	162	6	1	Males	Almaduh	Al Madha
0	0	0	0	0	0	0	0	0	0	0	0	0	1	21	203	6	1	Females		
0	0	0	0	0	0	0	1	0	161	3	1	0	0	0	0	0	0	Males	Albarik	Al Birk
0	0	0	0	0	0	0	0	0	0	0	0	0	1	20	262	7	1	Females		
0	0	0	0	0	0	0	0	0	0	0	0	0	0	0	0	0	0	Males	Alqarn Al'Abyad	Al Birk
0	0	0	0	0	0	0	0	0	0	0	0	0	1	7	101	3	1	Females		
0	0	0	0	0	0	0	0	0	0	0	0	0	1	10	83	3	1	Males	Alaithieal	Amaq
0	0	0	0	0	0	0	0	0	0	0	0	0	0	0	0	0	0	Females		



## Educational services at the populated area level

## Secondary School 1-2

Private Secondary						Evening General Secondary						General Secondary						Gender	Populated area	Emirate or governorate or municipality
Number						Number						Number								
Rented buildings	Owned buildings	Teachers	Students	Classes	Schools	Rented buildings	Owned buildings	Teachers	Students	Classes	Schools	Rented buildings	Owned buildings	Teachers	Students	Classes	Schools			
0	0	0	0	0	0	0	0	0	0	0	0	0	1	12	154	6	1	Males	Aljumuh	Al Marsad
0	0	0	0	0	0	0	0	0	0	0	0	0	0	0	0	0	0	Females		
0	0	0	0	0	0	0	0	0	0	0	0	0	1	13	159	6	1	Males	Alkida'	Al Marsad
0	0	0	0	0	0	0	0	0	0	0	0	0	0	0	0	0	0	Females		
0	0	0	0	0	0	0	1	0	111	3	1	0	0	0	0	0	0	Males	Sahil	Bariq
0	0	0	0	0	0	0	0	0	0	0	0	0	0	0	0	0	0	Females		
0	0	0	0	0	0	0	0	0	0	0	0	1	0	9	139	5	1	Males	Alrubaduh	Bariq
0	0	0	0	0	0	0	0	0	0	0	0	0	0	0	0	0	0	Females		
0	0	0	0	0	0	0	0	0	0	0	0	0	0	0	0	0	0	Males	Alqafil	Bariq
0	0	0	0	0	0	0	0	0	0	0	0	1	0	22	252	10	1	Females		
0	0	0	0	0	0	0	0	0	0	0	0	0	0	0	0	0	0	Males	Alqariha'	Bariq
0	0	0	0	0	0	0	0	0	0	0	0	0	1	9	120	5	1	Females		
0	0	0	0	0	0	0	0	0	0	0	0	1	0	16	129	6	1	Males	Albashamuh	Bariq
0	0	0	0	0	0	0	0	0	0	0	0	0	0	0	0	0	0	Females		
0	0	0	0	0	0	0	0	0	0	0	0	0	1	19	233	7	1	Males	Hadab ( Almunayzar)	Bariq
0	0	0	0	0	0	0	0	0	0	0	0	0	1	19	295	9	1	Females		
0	0	0	0	0	0	0	0	0	0	0	0	0	0	0	0	0	0	Males	Thuluth Almanzar	Thloth Al Mandhar
0	0	0	0	0	0	0	0	0	0	0	0	0	1	20	306	9	1	Females		

## Educational services at the populated area level

## Secondary School 1-2

Private Secondary						Evening General Secondary						General Secondary						Gender	Populated area	Emirate or governorate or municipality
Number						Number						Number								
Rented buildings	Owne d buildings	Teachers	Students	Classes	Schools	Rented buildings	Owne d buildings	Teachers	Students	Classes	Schools	Rented buildings	Owne d buildings	Teachers	Students	Classes	Schools			
0	0	0	0	0	0	0	0	0	0	0	0	0	1	17	182	6	1	Males	Alqaneat	Thloth Al Mandhar
0	0	0	0	0	0	0	0	0	0	0	0	0	1	15	163	5	1	Females		
0	0	0	0	0	0	0	0	0	0	0	0	0	1	15	157	6	1	Males	Jameah Rabyeuh	Jema'at Rebeia (Al Maqatirah)
0	0	0	0	0	0	0	0	0	0	0	0	0	1	12	142	6	1	Females		
0	0	0	0	0	0	0	0	0	0	0	0	0	1	16	120	5	1	Males	Tanawma	Tanumah
0	0	0	0	0	0	0	0	0	0	0	0	0	3	50	414	20	3	Females		
0	0	0	0	0	0	0	0	0	0	0	0	0	1	9	31	3	1	Males	Mansibih	Mansebah
0	0	0	0	0	0	0	0	0	0	0	0	1	0	13	32	3	1	Females		
0	0	0	0	0	0	0	0	0	0	0	0	0	0	0	0	0	0	Males	Al-Harjah	null
0	0	0	0	0	0	0	0	0	0	0	0	0	1	24	163	6	1	Females		
0	0	0	0	0	0	0	0	0	0	0	0	0	1	16	124	6	1	Males	Al Qebas (Al-Aned)	null
0	0	0	0	0	0	0	0	0	0	0	0	0	0	0	0	0	0	Females		
0	0	0	0	0	0	0	0	0	0	0	0	0	0	0	0	0	0	Males	Al-Basrah	null
0	0	0	0	0	0	0	0	0	0	0	0	0	1	15	117	7	1	Females		
0	0	0	0	0	0	0	0	0	0	0	0	0	1	17	128	7	1	Males	Al-Oran	null
0	0	0	0	0	0	0	0	0	0	0	0	0	0	0	0	0	0	Females		
0	0	0	0	0	0	0	0	0	0	0	0	0	0	0	0	0	0	Males	Al jahlan	null
0	0	0	0	0	0	0	0	0	0	0	0	0	1	16	98	5	1	Females		

## Educational services at the populated area level

## Secondary School 1-2

Private Secondary						Evening General Secondary						General Secondary						Gender	Populated area	Emirate or governorate or municipality
Number						Number						Number								
Rented buildings	Owned buildings	Teachers	Students	Classes	Schools	Rented buildings	Owned buildings	Teachers	Students	Classes	Schools	Rented buildings	Owned buildings	Teachers	Students	Classes	Schools			
0	0	0	0	0	0	0	0	0	0	0	0	0	1	8	52	3	1	Males	Al-Hajib	null
0	0	0	0	0	0	0	0	0	0	0	0	0	1	13	39	5	1	Females		

The sixteenth services guide 2017\_Region Aseer

Table (40 - 1 )

## Educational services at the populated area level

## Secondary School 2-3

Secondary private Quran memorization						Secondary Quran memorization						Evening Private secondary						Gender	Populated area	Emirate or governorate or municipality
Number						Number						Number								
Rented buildings	Owned buildings	Teachers	Students	Classes	Schools	Rented buildings	Owned buildings	Teachers	Students	Classes	Schools	Rented buildings	Owned buildings	Teachers	Students	Classes	Schools			
0	0	0	0	0	0	0	1	13	205	7	1	0	0	0	0	0	0	Males	Abha	Abha
0	0	0	0	0	0	0	1	23	94	5	1	0	0	0	0	0	0	Females		
0	0	0	0	0	0	0	1	7	34	3	1	0	0	0	0	0	0	Males	Al Ithnayn	Billasmar
0	0	0	0	0	0	0	1	5	22	3	1	0	0	0	0	0	0	Females		
0	0	0	0	0	0	1	0	7	47	3	1	0	0	0	0	0	0	Males	Al Rabua'	Al Rabua'
0	0	0	0	0	0	0	0	0	0	0	0	0	0	0	0	0	0	Females		
0	0	0	0	0	0	0	1	11	117	3	1	4	1	0	310	19	5	Males	Khamis Mushait	Khamis Mushayt
0	0	0	0	0	0	0	2	43	204	10	2	0	0	0	0	0	0	Females		
0	0	0	0	0	0	0	1	8	56	3	1	0	0	0	0	0	0	Males	Al Bi Thur	Wadi Ibn Hashibl
0	0	0	0	0	0	0	1	9	49	3	1	0	0	0	0	0	0	Females		
0	0	0	0	0	0	0	1	11	41	3	1	0	0	0	0	0	0	Males	Bisha	Bishah
0	0	0	0	0	0	0	1	11	68	3	1	0	0	0	0	0	0	Females		
0	0	0	0	0	0	0	1	5	16	3	1	0	0	0	0	0	0	Males	Al Negea'	Al Negea'
0	0	0	0	0	0	0	1	11	44	3	1	0	0	0	0	0	0	Females		
0	0	0	0	0	0	0	0	0	0	0	0	0	0	0	0	0	0	Males	Al-Makhram	Al Thenieah
0	0	0	0	0	0	0	1	7	14	3	1	0	0	0	0	0	0	Females		
0	0	0	0	0	0	0	0	0	0	0	0	0	0	0	0	0	0	Males	Al-Namas	An Namas
0	0	0	0	0	0	0	1	12	53	3	1	0	0	0	0	0	0	Females		

The sixteenth services guide 2017\_Region Aseer

Table (40 - 2 )

## Educational services at the populated area level

## Secondary School 2-3

Secondary private Quran memorization						Secondary Quran memorization						Evening Private secondary						Gender	Populated area	Emirate or governorate or municipality
Number						Number						Number								
Rented buildings	Owned buildings	Teachers	Students	Classes	Schools	Rented buildings	Owned buildings	Teachers	Students	Classes	Schools	Rented buildings	Owned buildings	Teachers	Students	Classes	Schools			
0	0	0	0	0	0	1	0	8	31	3	1	0	0	0	0	0	0	Males	Al Al-Shaykhein and Al Jirar	Bani Amr
0	0	0	0	0	0	0	0	0	0	0	0	0	0	0	0	0	0	Females		
0	0	0	0	0	0	0	1	12	47	3	1	0	0	0	0	0	0	Males	Muhayil	Muhayil
0	0	0	0	0	0	0	1	12	25	3	1	0	0	0	0	0	0	Females		
0	0	0	0	0	0	0	1	11	132	6	1	0	0	0	0	0	0	Males	Bahr Abu Sukaynah	Bahr Abu Sukaynah
0	0	0	0	0	0	0	0	0	0	0	0	0	0	0	0	0	0	Females		
0	0	0	0	0	0	0	1	7	21	3	1	0	0	0	0	0	0	Males	Sarat Ubaida	Sarat Abidah
0	0	0	0	0	0	0	1	15	31	3	1	0	0	0	0	0	0	Females		
0	0	0	0	0	0	0	1	2	63	3	1	0	0	0	0	0	0	Males	Al Farsha	Al Farsha
0	0	0	0	0	0	0	0	0	0	0	0	0	0	0	0	0	0	Females		
0	0	0	0	0	0	0	1	9	39	3	1	0	0	0	0	0	0	Males	Tathlith	Tathlith
0	0	0	0	0	0	0	0	0	0	0	0	0	0	0	0	0	0	Females		
0	0	0	0	0	0	0	1	9	43	3	1	0	0	0	0	0	0	Males	Hijrah Al-Sayel and Al-Mostazil	Al Amoah
0	0	0	0	0	0	0	0	0	0	0	0	0	0	0	0	0	0	Females		
0	0	0	0	0	0	1	0	8	26	3	1	0	0	0	0	0	0	Males	Habeel	Habeel
0	0	0	0	0	0	0	0	0	0	0	0	0	0	0	0	0	0	Females		
0	0	0	0	0	0	0	1	4	64	3	1	0	0	0	0	0	0	Males	Ahad Rafidah	Ahad Rufaydah
0	0	0	0	0	0	0	0	0	0	0	0	0	0	0	0	0	0	Females		

The sixteenth services guide 2017\_Region Aseer

Table (40 - 3 )

## Educational services at the populated area level

## Secondary School 2-3

Secondary private Quran memorization						Secondary Quran memorization						Evening Private secondary						Gender	Populated area	Emirate or governorate or municipality
Number						Number						Number								
Rented buildings	Owned buildings	Teachers	Students	Classes	Schools	Rented buildings	Owned buildings	Teachers	Students	Classes	Schools	Rented buildings	Owned buildings	Teachers	Students	Classes	Schools			
0	0	0	0	0	0	0	1	7	27	3	1	0	0	0	0	0	0	Males	King Faysal Charity Town	Al Wadeen
0	0	0	0	0	0	0	0	0	0	0	0	0	0	0	0	0	0	Females		
0	0	0	0	0	0	0	1	6	14	4	1	0	0	0	0	0	0	Males	Dhahran Al Janub	Zahran Al Janub
0	0	0	0	0	0	0	1	3	27	3	1	0	0	0	0	0	0	Females		
0	0	0	0	0	0	0	0	0	0	0	0	0	0	0	0	0	0	Males	Al Bashayer	Al Bashayer
0	0	0	0	0	0	0	1	10	21	3	1	0	0	0	0	0	0	Females		
0	0	0	0	0	0	0	1	5	34	3	1	0	0	0	0	0	0	Males	Almjardh	Al Majardah
0	0	0	0	0	0	0	1	11	16	3	1	0	0	0	0	0	0	Females		
0	0	0	0	0	0	0	0	0	0	0	0	0	0	0	0	0	0	Males	Fareah Tarib	Tarib
0	0	0	0	0	0	0	1	9	44	3	1	0	0	0	0	0	0	Females		
0	0	0	0	0	0	0	1	10	24	3	1	0	0	0	0	0	0	Males	Tanawma	Tanumah
0	0	0	0	0	0	0	1	14	16	2	1	0	0	0	0	0	0	Females		
0	0	0	0	0	0	0	1	9	33	3	1	0	0	0	0	0	0	Males	Al-Harjah	null
0	0	0	0	0	0	1	0	3	33	3	1	0	0	0	0	0	0	Females		

The sixteenth services guide 2017\_Region Aseer

Table (41 - 1 )

## Educational services at the populated area level

## Secondary School 3-3

International Secondary						Private Secondary (Courses)						General Secondary(Courses)						Gender	Populated area	Emirate or governorate or municipality
Number						Number						Number								
Rented buildings	Owned buildings	Teachers	Students	Classes	Schools	Rented buildings	Owned buildings	Teachers	Students	Classes	Schools	Rented buildings	Owned buildings	Teachers	Students	Classes	Schools			
3	0	3	43	9	3	0	0	0	0	0	0	0	4	173	1956	0	4	Males	Abha	Abha
1	0	0	10	3	1	0	0	0	0	0	0	0	4	237	1396	0	4	Females		
1	0	4	67	3	1	0	0	0	0	0	0	1	6	261	3145	0	7	Males	Khamis Mushait	Khamis Mushayt
4	0	3	122	12	4	0	0	0	0	0	0	0	4	181	1354	0	4	Females		
0	0	0	0	0	0	0	0	0	0	0	0	0	1	11	254	0	1	Males	Al Suwaid and Al-Hadbah	Tendaha
0	0	0	0	0	0	0	0	0	0	0	0	0	0	0	0	0	0	Females		
0	0	0	0	0	0	0	1	7	133	0	1	2	3	78	1067	0	5	Males	Bisha	Bishah
0	0	0	0	0	0	0	0	0	0	0	0	0	4	108	994	0	4	Females		
0	0	0	0	0	0	0	0	0	0	0	0	0	1	11	145	0	1	Males	Al Negea'	Al Negea'
0	0	0	0	0	0	0	0	0	0	0	0	0	0	0	0	0	0	Females		
0	0	0	0	0	0	0	0	0	0	0	0	0	1	19	157	0	1	Males	Al-Shaqiqah	Al Negea'
0	0	0	0	0	0	0	0	0	0	0	0	0	0	0	0	0	0	Females		
0	0	0	0	0	0	0	0	0	0	0	0	0	1	20	205	0	1	Males	Al Hazemi	Al Hazemi
0	0	0	0	0	0	0	0	0	0	0	0	0	0	0	0	0	0	Females		
0	0	0	0	0	0	0	0	0	0	0	0	1	0	28	220	0	1	Males	Moshref	Tabalah
0	0	0	0	0	0	0	0	0	0	0	0	0	0	0	0	0	0	Females		
0	0	0	0	0	0	0	0	0	0	0	0	0	1	28	276	0	1	Males	Al-Namas	An Namas
0	0	0	0	0	0	0	0	0	0	0	0	0	0	0	0	0	0	Females		

The sixteenth services guide 2017\_Region Aseer

## Educational services at the populated area level

## Secondary School 3-3

International Secondary						Private Secondary (Courses)						General Secondary(Courses)						Gender	Populated area	Emirate or governorate or municipality
Number						Number						Number								
Rented buildings	Owned buildings	Teachers	Students	Classes	Schools	Rented buildings	Owned buildings	Teachers	Students	Classes	Schools	Rented buildings	Owned buildings	Teachers	Students	Classes	Schools			
0	0	0	0	0	0	0	0	0	0	0	0	0	2	57	774	0	2	Males	Muhayil	Muhayil
0	0	0	0	0	0	0	0	0	0	0	0	0	2	53	896	0	2	Females		
0	0	0	0	0	0	0	0	0	0	0	0	1	0	6	419	0	1	Males	Al Qasba	Muhayil
0	0	0	0	0	0	0	0	0	0	0	0	0	0	0	0	0	0	Females		
0	0	0	0	0	0	0	0	0	0	0	0	0	0	0	0	0	0	Males	Hesn Al-Zaharyah	Muhayil
0	0	0	0	0	0	0	0	0	0	0	0	1	0	1	519	0	1	Females		
0	0	0	0	0	0	0	0	0	0	0	0	0	1	20	287	0	1	Males	Al-Hashf and Shi'b Ma'in	Muhayil
0	0	0	0	0	0	0	0	0	0	0	0	0	0	0	0	0	0	Females		
0	0	0	0	0	0	0	0	0	0	0	0	0	1	34	388	0	1	Males	Qena	Qena
0	0	0	0	0	0	0	0	0	0	0	0	0	1	29	332	0	1	Females		
0	0	0	0	0	0	0	0	0	0	0	0	0	1	32	458	0	1	Males	Bahr Abu Sukaynah	Bahr Abu Sukaynah
0	0	0	0	0	0	0	0	0	0	0	0	0	1	34	304	0	1	Females		
0	0	0	0	0	0	0	0	0	0	0	0	0	1	38	262	0	1	Males	Sarat Ubaida	Sarat Abidah
0	0	0	0	0	0	0	0	0	0	0	0	0	1	32	231	0	1	Females		
0	0	0	0	0	0	0	0	0	0	0	0	0	1	18	113	0	1	Males	Al Qeer	Al Asran
0	0	0	0	0	0	0	0	0	0	0	0	0	0	0	0	0	0	Females		
0	0	0	0	0	0	0	0	0	0	0	0	1	0	11	300	0	1	Males	Tathlith	Tathlith
0	0	0	0	0	0	0	0	0	0	0	0	0	1	7	165	0	1	Females		



## Educational services at the populated area level

## Secondary School 3-3

International Secondary						Private Secondary (Courses)						General Secondary(Courses)						Gender	Populated area	Emirate or governorate or municipality
Number						Number						Number								
Rented buildings	Owned buildings	Teachers	Students	Classes	Schools	Rented buildings	Owned buildings	Teachers	Students	Classes	Schools	Rented buildings	Owned buildings	Teachers	Students	Classes	Schools			
0	0	0	0	0	0	0	0	0	0	0	0	0	1	24	138	0	1	Males	Zohrah Al-Masdamah	Rijal Al Ma
0	0	0	0	0	0	0	0	0	0	0	0	0	0	0	0	0	0	Females		
0	0	0	0	0	0	0	0	0	0	0	0	0	1	27	208	0	1	Males	Al Haridhah	Al Haridhah
0	0	0	0	0	0	0	0	0	0	0	0	0	0	0	0	0	0	Females		
0	0	0	0	0	0	0	0	0	0	0	0	0	1	34	312	0	1	Males	Ahad Rafidah	Ahad Rufaydah
0	0	0	0	0	0	0	0	0	0	0	0	0	1	28	204	0	1	Females		
0	0	0	0	0	0	0	0	0	0	0	0	0	1	28	345	0	1	Males	Al Al-Bathaa	Al Wadeen
0	0	0	0	0	0	0	0	0	0	0	0	0	0	0	0	0	0	Females		
0	0	0	0	0	0	0	0	0	0	0	0	0	1	34	274	0	1	Males	Dhahran Al Janub	Zahran Al Janub
0	0	0	0	0	0	0	0	0	0	0	0	1	0	5	131	0	1	Females		
0	0	0	0	0	0	0	0	0	0	0	0	0	1	34	361	0	1	Males	Al-Ulya	Balqarn
0	0	0	0	0	0	0	0	0	0	0	0	0	1	14	195	0	1	Females		
0	0	0	0	0	0	0	0	0	0	0	0	0	1	23	176	0	1	Males	Al-Gharsah	Khathaam
0	0	0	0	0	0	0	0	0	0	0	0	0	0	0	0	0	0	Females		
0	0	0	0	0	0	0	0	0	0	0	0	0	1	21	200	0	1	Males	Qarn bin Saher	Bashout
0	0	0	0	0	0	0	0	0	0	0	0	0	1	16	187	0	1	Females		
0	0	0	0	0	0	0	0	0	0	0	0	0	1	24	296	0	1	Males	Almjardh	Al Majardah
0	0	0	0	0	0	0	0	0	0	0	0	0	1	9	385	0	1	Females		

Table (41 - 4 )

## Educational services at the populated area level

## Secondary School 3-3

International Secondary						Private Secondary (Courses)						General Secondary(Courses)						Gender	Populated area	Emirate or governorate or municipality
Number						Number						Number								
Rented buildings	Owned buildings	Teachers	Students	Classes	Schools	Rented buildings	Owned buildings	Teachers	Students	Classes	Schools	Rented buildings	Owned buildings	Teachers	Students	Classes	Schools			
0	0	0	0	0	0	0	0	0	0	0	0	1	0	11	290	0	1	Males	Fareah Tarib	Tarib
0	0	0	0	0	0	0	0	0	0	0	0	0	0	0	0	0	0	Females		
0	0	0	0	0	0	0	0	0	0	0	0	0	1	10	307	0	1	Males	Albarik	Al Birk
0	0	0	0	0	0	0	0	0	0	0	0	0	0	0	0	0	0	Females		
0	0	0	0	0	0	0	0	0	0	0	0	0	1	29	309	0	1	Males	Sahil	Bariq
0	0	0	0	0	0	0	0	0	0	0	0	0	1	22	204	0	1	Females		
0	0	0	0	0	0	0	0	0	0	0	0	0	1	10	233	0	1	Males	Thuluth Almanzar	Thloth Al Mandhar
0	0	0	0	0	0	0	0	0	0	0	0	0	0	0	0	0	0	Females		
0	0	0	0	0	0	0	0	0	0	0	0	0	1	24	228	0	1	Males	Tanawma	Tanumah
0	0	0	0	0	0	0	0	0	0	0	0	0	0	0	0	0	0	Females		
0	0	0	0	0	0	0	0	0	0	0	0	0	1	22	138	0	1	Males	Al-Harjah	null
0	0	0	0	0	0	0	0	0	0	0	0	0	0	0	0	0	0	Females		

The sixteenth services guide 2017\_Region Aseer

Table (42- 1 )

## Educational services at the populated area level

## Literacy and adult education 1-2

Intermediate adults education				Literacy				Gender	Populated area	Emirate or governorate or municipality
Number				Number						
Teachers	Students	Classes	Schools	Teachers	Students	Classes	Schools			
0	0	0	0	0	98	12	3	Males	Abha	Abha
0	93	2	1	50	318	63	17	Females		
0	0	0	0	0	0	0	0	Males	Al Alshalfaa	Abha
0	0	0	0	3	16	4	1	Females		
0	0	0	0	0	0	0	0	Males	Al Atuf (Sabh)	Billahmar
0	0	0	0	0	7	2	1	Females		
0	0	0	0	0	0	0	0	Males	Al Qaz'	Ash Sha'f
0	0	0	0	5	14	3	1	Females		
0	0	0	0	0	0	0	0	Males	Hodn Al Souq	Ash Sha'f
0	0	0	0	3	8	4	1	Females		
0	0	0	0	0	21	3	1	Males	Mandermariyah	Marba
0	0	0	0	0	16	4	1	Females		
0	0	0	0	0	4	2	1	Males	Wadi Ramlan	Marba
0	0	0	0	0	5	3	1	Females		
0	0	0	0	0	0	0	0	Males	Al Qahma	Al Qahma
0	0	0	0	0	48	4	1	Females		
0	0	0	0	0	19	3	1	Males	Al-Qarmal	Al Qahma
0	0	0	0	0	0	0	0	Females		

The sixteenth services guide 2017\_Region Aseer

## Educational services at the populated area level

## Literacy and adult education 1-2

Intermediate adults education				Literacy				Gender	Populated area	Emirate or governorate or municipality
Number				Number						
Teachers	Students	Classes	Schools	Teachers	Students	Classes	Schools			
0	0	0	0	0	12	3	1	Males	Al-Najfah	Radoum
0	0	0	0	0	0	0	0	Females		
0	0	0	0	0	0	0	0	Males	Al Hawata	Alerain
0	0	0	0	0	1	3	1	Females		
0	0	0	0	0	140	16	4	Males	Khamis Mushait	Khamis Mushayt
0	215	9	2	10	466	79	24	Females		
0	0	0	0	0	0	0	0	Males	Al hajaj	Tendaha
0	0	0	0	0	8	3	1	Females		
0	0	0	0	0	0	0	0	Males	Al-Hutah the upper	Tendaha
0	0	0	0	0	12	3	1	Females		
0	0	0	0	0	0	0	0	Males	San'abrah	Tendaha
0	0	0	0	0	11	3	1	Females		
0	0	0	0	0	0	0	0	Males	Al-Ghariraa	Wadi Ibn Hashibl
0	0	0	0	0	9	2	1	Females		
0	0	0	0	0	10	2	1	Males	Al-Himah	Al-Himah
0	0	0	0	0	7	3	1	Females		
0	0	0	0	0	2	3	1	Males	Bisha	Bishah
3	31	3	1	1	88	13	4	Females		

## Educational services at the populated area level

## Literacy and adult education 1-2

Intermediate adults education				Literacy				Gender	Populated area	Emirate or governorate or municipality
Number				Number						
Teachers	Students	Classes	Schools	Teachers	Students	Classes	Schools			
0	0	0	0	0	0	0	0	Males	Al-Marwah	Bishah
0	0	0	0	1	14	3	1	Females		
0	0	0	0	0	18	4	1	Males	Al Negea'	Al Negea'
0	0	0	0	0	0	0	0	Females		
0	0	0	0	0	0	0	0	Males	Al-Shaqiqah	Al Negea'
0	0	0	0	16	169	6	1	Females		
0	0	0	0	0	6	2	1	Males	Al-Shat	Al Hazemi
0	0	0	0	0	0	0	0	Females		
0	0	0	0	0	0	0	0	Males	Al-Makhram	Al Thenieah
0	0	0	0	0	3	3	1	Females		
0	0	0	0	0	0	0	0	Males	Al-Namas	An Namas
0	0	0	0	0	54	6	1	Females		
0	0	0	0	0	0	0	0	Males	Al Al-Shaykhein and Al Jirar	Bani Amr
0	0	0	0	0	45	6	1	Females		
0	0	0	0	0	0	0	0	Males	Al Jamil	As Sareh
0	0	0	0	0	24	4	1	Females		
0	0	0	0	0	38	6	2	Males	Muhayil	Muhayil
0	0	0	0	11	127	13	3	Females		

Table (42 - 4 )

## Educational services at the populated area level

## Literacy and adult education 1-2

Intermediate adults education				Literacy				Gender	Populated area	Emirate or governorate or municipality
Number				Number						
Teachers	Students	Classes	Schools	Teachers	Students	Classes	Schools			
0	0	0	0	0	0	0	0	Males	Al-Arid	Muhayil
0	0	0	0	5	8	3	1	Females		
0	0	0	0	0	0	0	0	Males	Qern Al-Maa	Muhayil
0	0	0	0	1	41	3	1	Females		
0	0	0	0	0	0	0	0	Males	Tarqesh	Muhayil
0	0	0	0	2	6	3	1	Females		
0	0	0	0	0	0	0	0	Males	Al Ain	Muhayil
0	0	0	0	0	7	2	1	Females		
0	0	0	0	0	2	3	1	Males	Rahbah Al-Haqw	Muhayil
0	0	0	0	0	0	0	0	Females		
0	0	0	0	0	7	3	1	Males	Al-Rab'	Muhayil
0	0	0	0	0	0	0	0	Females		
0	0	0	0	0	4	1	1	Males	Al-Hashf and Shi'b Ma'in	Muhayil
0	0	0	0	0	0	0	0	Females		
0	0	0	0	0	4	3	1	Males	Building	Qena
0	0	0	0	0	0	0	0	Females		
0	0	0	0	0	11	3	1	Males	Al-Sharjah	Qena
0	0	0	0	2	16	2	1	Females		

The sixteenth services guide 2017\_Region Aseer

## Educational services at the populated area level

## Literacy and adult education 1-2

Intermediate adults education				Literacy				Gender	Populated area	Emirate or governorate or municipality
Number				Number						
Teachers	Students	Classes	Schools	Teachers	Students	Classes	Schools			
0	0	0	0	0	9	2	1	Males	Bahr Abu Sukaynah	Bahr Abu Sukaynah
0	0	0	0	0	0	0	0	Females		
0	0	0	0	0	0	0	0	Males	Maratikh	Bahr Abu Sukaynah
0	0	0	0	5	15	3	1	Females		
0	0	0	0	0	18	3	1	Males	Al Heejah	Bahr Abu Sukaynah
0	0	0	0	0	0	0	0	Females		
0	0	0	0	0	0	0	0	Males	Al-Khetam	Bahr Abu Sukaynah
0	0	0	0	5	19	3	1	Females		
0	0	0	0	0	7	2	1	Males	Al-Madid	Bahr Abu Sukaynah
0	0	0	0	2	4	2	1	Females		
0	0	0	0	0	14	3	1	Males	Sa'dah Al-Sawalhah	As Saaideh
0	0	0	0	0	0	0	0	Females		
0	0	0	0	0	8	2	1	Males	Hamid	Hamid Alalayah
0	0	0	0	0	12	3	1	Females		
0	0	0	0	0	0	0	0	Males	Al Farsha	Al Farsha
0	0	0	0	0	7	2	1	Females		
0	0	0	0	0	13	4	2	Males	Tathlith	Tathlith
0	0	0	0	0	47	3	1	Females		

## Educational services at the populated area level

## Literacy and adult education 1-2

Intermediate adults education				Literacy				Gender	Populated area	Emirate or governorate or municipality
Number				Number						
Teachers	Students	Classes	Schools	Teachers	Students	Classes	Schools			
0	0	0	0	0	4	2	1	Males	Riyah	Tathlith
0	0	0	0	0	0	0	0	Females		
0	0	0	0	0	10	2	1	Males	Al-Hayir	Al Ain
0	0	0	0	0	0	0	0	Females		
0	0	0	0	0	6	2	1	Males	Qamshan	Al Ain
0	0	0	0	0	0	0	0	Females		
0	0	0	0	0	9	2	1	Males	Bir Qara	Al Hamdah
0	0	0	0	0	0	0	0	Females		
0	0	0	0	0	6	2	1	Males	Al-Far' (Bir Mahzah)	Al Fara'
0	0	0	0	0	0	0	0	Females		
0	0	0	0	0	9	2	1	Males	Al-Atfah (Al-Hamraa Al-Masha'ilah)	Amaer Aal Humaidan
0	0	0	0	0	0	0	0	Females		
0	0	0	0	0	12	2	1	Males	Al-Jehr	Baidhan
0	0	0	0	0	0	0	0	Females		
0	0	0	0	0	0	0	0	Males	Al-She'bayn	Rijal Al Ma
0	0	0	0	3	10	3	1	Females		
0	0	0	0	0	3	2	1	Males	Mender Al-Awad	Rijal Al Ma
0	0	0	0	0	0	0	0	Females		



## Educational services at the populated area level

## Literacy and adult education 1-2

Intermediate adults education				Literacy				Gender	Populated area	Emirate or governorate or municipality
Number				Number						
Teachers	Students	Classes	Schools	Teachers	Students	Classes	Schools			
0	0	0	0	0	0	0	0	Males	Al-Jarf Al-jadid (manqash)	Rijal Al Ma
0	0	0	0	1	6	2	1	Females		
0	0	0	0	0	0	0	0	Males	Hathmah Riqa'	Rijal Al Ma
0	0	0	0	0	6	2	1	Females		
0	0	0	0	0	0	0	0	Males	Al-Jabhaa	Rawam
0	0	0	0	0	9	3	1	Females		
0	0	0	0	0	0	0	0	Males	Thaluth Haswah	Hiswah
0	0	0	0	0	2	3	1	Females		
0	0	0	0	0	0	0	0	Males	Habeel	Habeel
0	0	0	0	0	18	4	1	Females		
0	0	0	0	0	8	3	1	Males	Rahb	Habeel
0	0	0	0	0	0	0	0	Females		
0	0	0	0	0	0	0	0	Males	Al Hasoun	Habeel
0	0	0	0	0	14	4	1	Females		
0	0	0	0	0	7	2	1	Males	Thaluth Rim	Habeel
0	0	0	0	0	0	0	0	Females		
0	0	0	0	0	16	4	2	Males	Al Haridhah	Al Haridhah
0	0	0	0	0	0	0	0	Females		

## Educational services at the populated area level

## Literacy and adult education 1-2

Intermediate adults education				Literacy				Gender	Populated area	Emirate or governorate or municipality
Number				Number						
Teachers	Students	Classes	Schools	Teachers	Students	Classes	Schools			
0	0	0	0	0	3	2	1	Males	Ghishanah	Al Haridhah
0	0	0	0	0	0	0	0	Females		
0	0	0	0	0	3	2	1	Males	Al-Reqah	Al Haridhah
0	0	0	0	0	0	0	0	Females		
0	0	0	0	0	6	2	1	Males	Al-Majma'ah	Al Haridhah
0	0	0	0	0	0	0	0	Females		
0	0	0	0	0	0	0	0	Males	Ahad Rafidah	Ahad Rufaydah
0	0	0	0	1	128	16	6	Females		
0	0	0	0	0	0	0	0	Males	Al Al-Bathaa	Al Wadeen
0	0	0	0	0	23	3	1	Females		
0	0	0	0	0	0	0	0	Males	Almjardh	Al Majardah
0	0	0	0	8	6	5	2	Females		
0	0	0	0	0	3	3	1	Males	Habeel	Tharban
0	0	0	0	0	0	0	0	Females		
0	0	0	0	0	0	0	0	Males	Harf Lbrah	Tharban
0	0	0	0	0	4	2	1	Females		
0	0	0	0	0	0	0	0	Males	Fareah Tarib	Tarib
0	0	0	0	0	9	3	1	Females		

## Educational services at the populated area level

## Literacy and adult education 1-2

Intermediate adults education				Literacy				Gender	Populated area	Emirate or governorate or municipality
Number				Number						
Teachers	Students	Classes	Schools	Teachers	Students	Classes	Schools			
0	0	0	0	0	4	2	1	Males	Alsabikhuh Aljadiduh	Al Subaykha
0	0	0	0	0	0	0	0	Females		
0	0	0	0	0	0	0	0	Males	Aleadaba	Al Madha
0	0	0	0	0	3	3	1	Females		
0	0	0	0	0	5	4	1	Males	Alghadah	Al Ghodat
0	0	0	0	0	0	0	0	Females		
0	0	0	0	0	3	2	1	Males	Albarik	Al Birk
0	0	0	0	0	0	0	0	Females		
0	0	0	0	0	17	3	1	Males	Sueban	Bariq
0	0	0	0	0	0	0	0	Females		
0	0	0	0	0	0	0	0	Males	Hadab ( Almunayzar)	Bariq
0	0	0	0	2	21	3	1	Females		
0	0	0	0	0	0	0	0	Males	Alqaneat	Thloth Al Mandhar
0	0	0	0	0	9	1	1	Females		
0	0	0	0	0	0	0	0	Males	Tanawma	Tanumah
0	0	0	0	0	32	8	2	Females		
0	0	0	0	0	0	0	0	Males	Mansibih	Mansebah
0	0	0	0	0	16	3	1	Females		

Table (43 - 1 )

## Educational services at the populated area level

## Literacy and adult education 2-2

Secondary private adults education				Secondary adults education				Private intermediate adults education				Gender	Populated area	Emirate or governorate or municipality
Number				Number				Number						
Teachers	Students	Classes	Schools	Teachers	Students	Classes	Schools	Teachers	Students	Classes	Schools			
0	0	0	0	0	0	0	0	0	0	0	0	Males	Abha	Abha
0	0	0	0	0	51	5	1	0	0	0	0	Females		
0	0	0	0	0	0	0	0	0	0	0	0	Males	Bisha	Bishah
0	0	0	0	0	10	2	1	0	0	0	0	Females		

The sixteenth services guide 2017\_Region Aseer

Table (44 - 1 )

## Educational services at the populated area level

## Institutes

Scientific Institute- Secondary						Scientific Institute- Intermediate						Industrial and vocational institutes						Gender	Populated area	Emirate or governorate or municipality
Number						Number						Number								
Rented buildings	Owned buildings	Teachers	Students	Classes	Institutes	Rented buildings	Owned buildings	Teachers	Students	Classes	Institutes	Rented buildings	Owned buildings	Teachers	Students	Classes	Institutes			
0	1	25	114	7	1	0	1	8	61	3	1	0	1	56	477	83	1	Males	Abha	Abha
0	0	0	0	0	0	0	0	0	0	0	0	0	0	0	0	0	0	Females		
0	1	13	88	5	1	0	1	14	58	4	1	0	1	32	248	26	1	Males	Khamis Mushait	Khamis Mushayt
0	0	0	0	0	0	0	0	0	0	0	0	0	0	0	0	0	0	Females		
0	1	10	51	3	1	0	1	5	75	3	1	0	1	33	155	15	1	Males	Bisha	Bishah
0	0	0	0	0	0	0	0	0	0	0	0	0	0	0	0	0	0	Females		
0	1	11	35	3	1	0	1	2	19	3	1	1	0	2	2	2	1	Males	Al-Namas	An Namas
0	0	0	0	0	0	0	0	0	0	0	0	0	0	0	0	0	0	Females		
0	1	2	67	3	1	0	1	15	58	3	1	0	1	37	242	10	1	Males	Muhayil	Muhayil
0	0	0	0	0	0	0	0	0	0	0	0	0	0	0	0	0	0	Females		
1	0	4	78	3	1	1	0	10	58	3	1	0	0	0	0	0	0	Males	Qena	Muhayil
0	0	0	0	0	0	0	0	0	0	0	0	0	0	0	0	0	0	Females		
0	0	0	0	0	0	0	0	0	0	0	0	0	1	20	61	16	1	Males	Sarat Ubaida	Sarat Abidah
0	0	0	0	0	0	0	0	0	0	0	0	0	0	0	0	0	0	Females		
0	0	0	0	0	0	0	0	0	0	0	0	0	1	13	49	11	1	Males	Al Farsha	Sarat Abidah
0	0	0	0	0	0	0	0	0	0	0	0	0	0	0	0	0	0	Females		
0	0	0	0	0	0	0	0	0	0	0	0	0	1	17	107	17	1	Males	Tathlith	Tathlith
0	0	0	0	0	0	0	0	0	0	0	0	0	0	0	0	0	0	Females		

Table (44 - 2 )

## Educational services at the populated area level

## Institutes

Scientific Institute- Secondary						Scientific Institute- Intermediate						Industrial and vocational institutes						Gender	Populated area	Emirate or governorate or municipality
Number						Number						Number								
Rented buildings	Owned buildings	Teachers	Students	Classes	Institutes	Rented buildings	Owned buildings	Teachers	Students	Classes	Institutes	Rented buildings	Owned buildings	Teachers	Students	Classes	Institutes			
1	0	5	59	3	1	1	0	15	32	3	1	0	0	0	0	0	0	Males	Al-She'bayn	Rijal Al Ma
0	0	0	0	0	0	0	0	0	0	0	0	0	0	0	0	0	0	Females		
0	0	0	0	0	0	0	0	0	0	0	0	1	0	18	110	7	1	Males	Al Haridhah	Rijal Al Ma
0	0	0	0	0	0	0	0	0	0	0	0	0	0	0	0	0	0	Females		
0	0	0	0	0	0	0	0	0	0	0	0	0	1	19	37	9	1	Males	Dhahran Al Janub	Zahran Al Janub
0	0	0	0	0	0	0	0	0	0	0	0	0	0	0	0	0	0	Females		
0	1	3	40	3	1	0	1	15	22	3	1	0	1	20	61	15	1	Males	Al-Ulya	Balqarn
0	0	0	0	0	0	0	0	0	0	0	0	0	0	0	0	0	0	Females		
1	0	8	22	3	1	1	0	12	49	3	1	0	0	0	0	0	0	Males	Almjardh	Al Majardah
0	0	0	0	0	0	0	0	0	0	0	0	0	0	0	0	0	0	Females		
1	0	4	43	3	1	1	0	10	33	3	1	0	0	0	0	0	0	Males	Tanawma	Tanumah
0	0	0	0	0	0	0	0	0	0	0	0	0	0	0	0	0	0	Females		

The sixteenth services guide 2017\_Region Aseer

## Educational services at the populated area level

## Special education - primary school 1 - 2

Intellectual disability- Primary						Amal-Primary						Noor-Primary						Gender	Populated area	Emirate or governorate or municipality
Number																				
Rented buildings	Owned buildings	Teachers	Students	Classes	Schools	Rented buildings	Owned buildings	Teachers	Students	Classes	Schools	Rented buildings	Owned buildings	Teachers	Students	Classes	Schools			
0	3	43	47	16	3	1	0	10	9	6	1	1	0	5	3	2	1	Males	Abha	Abha
0	4	49	90	15	4	0	1	17	24	8	1	0	1	20	8	6	1	Females		
0	1	3	2	3	1	0	0	0	0	0	0	0	0	0	0	0	0	Males	Al Dahid	Ash Sha'f
0	0	0	0	0	0	0	0	0	0	0	0	0	0	0	0	0	0	Females		
0	0	0	0	0	0	0	0	0	0	0	0	0	0	0	0	0	0	Males	Al Balalaa	Ash Sha'f
0	1	2	1	4	1	0	0	0	0	0	0	0	0	0	0	0	0	Females		
0	1	0	3	4	1	0	0	0	0	0	0	0	0	0	0	0	0	Males	Wadi Ramlan	Marba
0	0	0	0	0	0	0	0	0	0	0	0	0	0	0	0	0	0	Females		
0	1	3	1	2	1	0	0	0	0	0	0	0	0	0	0	0	0	Males	Al Rabua'	Al Rabua'
0	0	0	0	0	0	0	0	0	0	0	0	0	0	0	0	0	0	Females		
0	6	33	81	31	6	0	2	18	11	11	2	0	1	8	8	6	1	Males	Khamis Mushait	Khamis Mushayt
0	3	22	52	13	3	0	0	0	0	0	0	0	0	0	0	0	0	Females		
0	0	0	0	0	0	0	0	0	0	0	0	0	0	0	0	0	0	Males	Al Ayash and Al Nuwihd	Tendaha
0	1	5	6	6	1	0	0	0	0	0	0	0	0	0	0	0	0	Females		
0	1	4	6	6	1	0	0	0	0	0	0	0	0	0	0	0	0	Males	Al Bi Thur	Wadi Ibn Hashibl
0	0	0	0	0	0	0	0	0	0	0	0	0	0	0	0	0	0	Females		
0	0	0	0	0	0	0	0	0	0	0	0	0	0	0	0	0	0	Males	Al-Rashdaa	Wadi Ibn Hashibl
0	1	1	4	4	1	0	0	0	0	0	0	0	0	0	0	0	0	Females		

## Educational services at the populated area level

## Special education - primary school 1 - 2

Intellectual disability- Primary						Amal-Primary						Noor-Primary						Gender	Populated area	Emirate or governorate or municipality	
Number																					
Rented buildings	Owned buildings	Teachers	Students	Classes	Schools	Rented buildings	Owned buildings	Teachers	Students	Classes	Schools	Rented buildings	Owned buildings	Teachers	Students	Classes	Schools				
0	1	2	1	3	1	0	0	0	0	0	0	0	0	0	0	0	0	0	Males	Al-Magry	Wadi Ibn Hashibl
0	0	0	0	0	0	0	0	0	0	0	0	0	0	0	0	0	0	0	Females		
0	1	1	6	6	1	0	0	0	0	0	0	1	0	1	2	2	1	0	Males	Khaiber Al-Janoub	Khaiber Al-Janoub
1	0	2	7	2	1	0	0	0	0	0	0	0	0	0	0	0	0	0	Females		
0	0	0	0	0	0	0	0	0	0	0	0	0	0	0	0	0	0	0	Males	Al Hufayr	Al Hufayr
0	1	1	4	2	1	0	0	0	0	0	0	0	0	0	0	0	0	0	Females		
0	1	5	5	6	1	0	0	0	0	0	0	0	0	0	0	0	0	0	Males	Tbash'ah	Al-Himah
0	0	0	0	0	0	0	0	0	0	0	0	0	0	0	0	0	0	0	Females		
0	1	3	1	3	1	0	0	0	0	0	0	0	0	0	0	0	0	0	Males	Reghwah	As Sefia
0	0	0	0	0	0	0	0	0	0	0	0	0	0	0	0	0	0	0	Females		
0	3	19	29	17	3	0	0	0	0	0	0	0	1	2	2	5	1	0	Males	Bisha	Bishah
1	1	13	21	10	2	0	1	4	3	5	1	0	2	4	2	3	2	0	Females		
0	1	7	8	6	1	0	0	0	0	0	0	0	0	0	0	0	0	0	Males	Al Negea'	Al Negea'
0	1	4	5	4	1	0	0	0	0	0	0	0	0	0	0	0	0	0	Females		
0	1	4	9	6	1	0	0	0	0	0	0	0	0	0	0	0	0	0	Males	Al-Shat	Al Hazemi
0	0	0	0	0	0	0	0	0	0	0	0	0	0	0	0	0	0	0	Females		
0	1	4	3	4	1	0	0	0	0	0	0	0	1	1	1	2	1	0	Males	Samkh	Samkh
0	0	0	0	0	0	0	0	0	0	0	0	0	0	0	0	0	0	0	Females		



## Educational services at the populated area level

## Special education - primary school 1 - 2

Intellectual disability- Primary						Amal-Primary						Noor-Primary						Gender	Populated area	Emirate or governorate or municipality	
Number																					
Rented buildings	Owned buildings	Teachers	Students	Classes	Schools	Rented buildings	Owned buildings	Teachers	Students	Classes	Schools	Rented buildings	Owned buildings	Teachers	Students	Classes	Schools				
0	1	2	2	3	1	0	0	0	0	0	0	0	0	0	0	0	0	0	Males	Al-Jehrah (Al-Hafirah)	Samkh
0	0	0	0	0	0	0	0	0	0	0	0	0	0	0	0	0	0	0	Females		
0	1	1	2	2	1	0	0	0	0	0	0	0	1	0	2	2	1	0	Males	Al-Makhram	Al Thenieah
0	0	0	0	0	0	0	0	0	0	0	0	0	0	0	0	0	0	0	Females		
0	0	0	0	0	0	0	0	0	0	0	0	0	0	0	0	0	0	0	Males	Shadiq New Scheme	Al Thenieah
0	1	4	3	2	1	0	0	0	0	0	0	0	0	0	0	0	0	0	Females		
0	0	0	0	0	0	0	0	0	0	0	0	0	0	0	0	0	0	0	Males	The New Nehas	Tabalah
0	1	3	7	4	1	0	0	0	0	0	0	0	0	0	0	0	0	0	Females		
0	1	4	5	3	1	0	0	0	0	0	0	0	0	0	0	0	0	0	Males	Al-Bahim (Al-Hisn)	Wadi Tarj
0	0	0	0	0	0	0	0	0	0	0	0	0	0	0	0	0	0	0	Females		
0	1	3	4	2	1	0	0	0	0	0	0	0	0	0	0	0	0	0	Males	Mahr	Mahr
0	1	3	7	4	1	0	0	0	0	0	0	0	0	0	0	0	0	0	Females		
0	1	6	5	5	1	0	0	0	0	0	0	0	0	0	0	0	0	0	Males	Al-Namas	An Namas
0	1	6	6	6	1	0	0	0	0	0	0	0	0	0	0	0	0	0	Females		
0	0	0	0	0	0	0	0	0	0	0	0	0	0	0	0	0	0	0	Males	Al-Fr'ah Al-Shamaliyah	An Namas
0	0	0	0	0	0	0	0	0	0	0	0	0	1	1	1	1	1	0	Females		
0	1	6	4	4	1	0	0	0	0	0	0	0	0	0	0	0	0	0	Males	Al-Shiban	Bani Amr
0	0	0	0	0	0	0	0	0	0	0	0	0	0	0	0	0	0	0	Females		

## Educational services at the populated area level

## Special education - primary school 1 - 2

Intellectual disability- Primary						Amal-Primary						Noor-Primary						Gender	Populated area	Emirate or governorate or municipality	
Number																					
Rented buildings	Owned buildings	Teachers	Students	Classes	Schools	Rented buildings	Owned buildings	Teachers	Students	Classes	Schools	Rented buildings	Owned buildings	Teachers	Students	Classes	Schools				
0	0	0	0	0	0	0	0	0	0	0	0	0	0	0	0	0	0	0	Males	Al Talhah	Bani Amr
0	1	0	2	3	1	0	0	0	0	0	0	0	0	0	0	0	0	0	Females		
0	1	2	3	6	1	0	0	0	0	0	0	0	0	0	0	0	0	0	Males	Al-Sarw	As Sareh
0	0	0	0	0	0	0	0	0	0	0	0	0	0	0	0	0	0	0	Females		
0	1	10	19	6	1	0	2	10	14	6	2	0	0	0	0	0	0	0	Males	Muhayil	Muhayil
0	1	9	21	6	1	0	0	0	0	0	0	0	0	0	0	0	0	0	Females		
0	1	4	2	2	1	0	0	0	0	0	0	0	0	0	0	0	0	0	Males	Al-Hashf and Shi'b Ma'in	Muhayil
0	0	0	0	0	0	0	0	0	0	0	0	0	0	0	0	0	0	0	Females		
0	1	4	14	5	1	0	0	0	0	0	0	0	0	0	0	0	0	0	Males	Al-Batinah (Al-Hedmah)	Qena
0	0	0	0	0	0	0	0	0	0	0	0	0	0	0	0	0	0	0	Females		
0	0	0	0	0	0	0	0	0	0	0	0	0	0	0	0	0	0	0	Males	Huba	Qena
0	1	2	6	4	1	0	0	0	0	0	0	0	0	0	0	0	0	0	Females		
0	1	8	7	3	1	0	0	0	0	0	0	0	0	0	0	0	0	0	Males	Bahr Abu Sukaynah	Bahr Abu Sukaynah
0	1	3	2	4	1	0	0	0	0	0	0	0	0	0	0	0	0	0	Females		
0	0	0	0	0	0	0	0	0	0	0	0	0	0	0	0	0	0	0	Males	Sola	Bahr Abu Sukaynah
1	0	3	8	3	1	0	0	0	0	0	0	0	0	0	0	0	0	0	Females		
0	1	5	3	2	1	0	0	0	0	0	0	0	0	0	0	0	0	0	Males	Khamis Matir	Tuhamat Billasmar and Billahmar
0	0	0	0	0	0	0	0	0	0	0	0	0	0	0	0	0	0	0	Females		

## Educational services at the populated area level

## Special education - primary school 1 - 2

Intellectual disability- Primary						Amal-Primary						Noor-Primary						Gender	Populated area	Emirate or governorate or municipality
Number																				
Rented buildings	Owned buildings	Teachers	Students	Classes	Schools	Rented buildings	Owned buildings	Teachers	Students	Classes	Schools	Rented buildings	Owned buildings	Teachers	Students	Classes	Schools			
0	0	0	0	0	0	0	1	2	4	3	1	0	0	0	0	0	0	Males	Sa'dah Al-Sawalhah	As Saaideh
0	0	0	0	0	0	0	0	0	0	0	0	0	0	0	0	0	0	Females		
0	0	0	0	0	0	0	0	0	0	0	0	0	1	4	2	2	1	Males	Hamid	Hamid Alalayah
0	0	0	0	0	0	0	0	0	0	0	0	0	0	0	0	0	0	Females		
0	0	0	0	0	0	0	0	0	0	0	0	0	0	0	0	0	0	Males	Za'ban	Hamid Alalayah
0	1	1	2	4	1	0	0	0	0	0	0	0	0	0	0	0	0	Females		
0	1	7	1	5	1	0	0	0	0	0	0	0	0	0	0	0	0	Males	Sarat Ubaida	Sarat Abidah
0	2	12	5	7	2	0	0	0	0	0	0	0	0	0	0	0	0	Females		
0	0	0	0	0	0	0	1	4	2	2	1	0	0	0	0	0	0	Males	Al Farsha	Al Farsha
0	0	0	0	0	0	0	0	0	0	0	0	0	0	0	0	0	0	Females		
0	1	0	1	1	1	0	0	0	0	0	0	0	0	0	0	0	0	Males	Al-Baq'ah	Al Farsha
0	0	0	0	0	0	0	0	0	0	0	0	0	0	0	0	0	0	Females		
0	0	0	0	0	0	0	0	0	0	0	0	0	0	0	0	0	0	Males	Ar-Rass	Al Jawah
0	0	0	0	0	0	0	1	2	3	4	1	0	0	0	0	0	0	Females		
0	1	4	2	2	1	0	0	0	0	0	0	0	0	0	0	0	0	Males	Al Attf	Al Jawah
0	0	0	0	0	0	0	0	0	0	0	0	0	0	0	0	0	0	Females		
0	0	0	0	0	0	0	1	5	6	10	1	0	0	0	0	0	0	Males	Zahrah Bni Beshr	Al Jawah
1	0	3	4	3	1	0	0	0	0	0	0	0	0	0	0	0	0	Females		

## Educational services at the populated area level

## Special education - primary school 1 - 2

Intellectual disability- Primary						Amal-Primary						Noor-Primary						Gender	Populated area	Emirate or governorate or municipality	
Number																					
Rented buildings	Owned buildings	Teachers	Students	Classes	Schools	Rented buildings	Owned buildings	Teachers	Students	Classes	Schools	Rented buildings	Owned buildings	Teachers	Students	Classes	Schools				
0	1	2	4	4	1	0	0	0	0	0	0	0	0	0	0	0	0	0	Males	Alerqain	Alerqain
0	0	0	0	0	0	0	0	0	0	0	0	0	0	0	0	0	0	0	Females		
0	1	3	4	5	1	0	0	0	0	0	0	0	0	0	0	0	0	0	Males	Al-Arquab	'Eyn Al Luway
0	0	0	0	0	0	0	0	0	0	0	0	0	0	0	0	0	0	0	Females		
0	0	0	0	0	0	0	0	0	0	0	0	0	0	0	0	0	0	0	Males	Tathlith	Tathlith
0	1	2	1	2	1	0	0	0	0	0	0	0	0	0	0	0	0	0	Females		
0	1	5	7	5	1	0	0	0	0	0	0	0	0	0	0	0	0	0	Males	Al Amoah	Al Amoah
0	0	0	0	0	0	0	0	0	0	0	0	0	0	0	0	0	0	0	Females		
0	1	3	8	4	1	0	0	0	0	0	0	0	0	0	0	0	0	0	Males	Aqlan (Kahlan)	Habiya
0	0	0	0	0	0	0	0	0	0	0	0	0	0	0	0	0	0	0	Females		
0	1	5	14	5	1	0	0	0	0	0	0	0	0	0	0	0	0	0	Males	Al-Mustawiyah	Jash
0	0	0	0	0	0	0	0	0	0	0	0	0	0	0	0	0	0	0	Females		
0	1	4	4	4	1	0	0	0	0	0	0	0	0	0	0	0	0	0	Males	Al-She'bayn	Rijal Al Ma
0	0	0	0	0	0	0	1	2	2	2	1	0	0	0	0	0	0	0	Females		
0	0	0	0	0	0	0	0	0	0	0	0	0	0	0	0	0	0	0	Males	Al-Jarf Al-jadid (manqash)	Rijal Al Ma
1	0	3	5	5	1	0	0	0	0	0	0	0	0	0	0	0	0	0	Females		
0	0	0	0	0	0	0	0	0	0	0	0	0	1	2	3	3	1	0	Males	Allaseqah	Rijal Al Ma
0	1	2	1	1	1	0	0	0	0	0	0	0	0	0	0	0	0	0	Females		

## Educational services at the populated area level

## Special education - primary school 1 - 2

Intellectual disability- Primary						Amal-Primary						Noor-Primary						Gender	Populated area	Emirate or governorate or municipality
Number																				
Rented buildings	Owned buildings	Teachers	Students	Classes	Schools	Rented buildings	Owned buildings	Teachers	Students	Classes	Schools	Rented buildings	Owned buildings	Teachers	Students	Classes	Schools			
0	1	4	1	2	1	0	1	0	1	2	1	0	0	0	0	0	0	Males	Habeel	Habeel
0	1	3	1	2	1	0	0	0	0	0	0	0	0	0	0	0	0	Females		
0	1	1	2	1	1	0	0	0	0	0	0	0	0	0	0	0	0	Males	Al Hasoun	Habeel
0	0	0	0	0	0	0	0	0	0	0	0	0	0	0	0	0	0	Females		
1	0	2	6	5	1	0	0	0	0	0	0	0	0	0	0	0	0	Males	Al Haridhah	Al Haridhah
0	0	0	0	0	0	0	0	0	0	0	0	0	0	0	0	0	0	Females		
0	1	1	3	5	1	0	0	0	0	0	0	0	0	0	0	0	0	Males	Al-Aql	Al Haridhah
0	0	0	0	0	0	0	0	0	0	0	0	0	0	0	0	0	0	Females		
0	1	2	2	1	1	0	0	0	0	0	0	0	0	0	0	0	0	Males	Al-Jabhaa	Rawam
0	0	0	0	0	0	0	0	0	0	0	0	0	0	0	0	0	0	Females		
0	2	12	34	12	2	0	0	0	0	0	0	0	1	2	3	4	1	Males	Ahad Rafidah	Ahad Rufaydah
0	0	0	0	0	0	0	0	0	0	0	0	0	0	0	0	0	0	Females		
0	1	7	9	6	1	0	0	0	0	0	0	0	0	0	0	0	0	Males	Dhahran Al Janub	Zahran Al Janub
0	1	10	6	6	1	0	0	0	0	0	0	0	0	0	0	0	0	Females		
0	1	7	8	5	1	0	0	0	0	0	0	0	0	0	0	0	0	Males	Al-Ulya	Baqarn
0	1	5	3	6	1	0	0	0	0	0	0	0	0	0	0	0	0	Females		
0	0	0	0	0	0	0	0	0	0	0	0	0	0	0	0	0	0	Males	Al Bashayer	Al Bashayer
0	1	1	8	6	1	0	0	0	0	0	0	0	0	0	0	0	0	Females		

## Educational services at the populated area level

## Special education - primary school 1 - 2

Intellectual disability- Primary						Amal-Primary						Noor-Primary						Gender	Populated area	Emirate or governorate or municipality	
Number																					
Rented buildings	Owned buildings	Teachers	Students	Classes	Schools	Rented buildings	Owned buildings	Teachers	Students	Classes	Schools	Rented buildings	Owned buildings	Teachers	Students	Classes	Schools				
0	1	3	5	3	1	0	0	0	0	0	0	0	0	0	0	0	0	0	Males	Al Ezah	Afraa
0	0	0	0	0	0	0	0	0	0	0	0	0	0	0	0	0	0	0	Females		
0	1	4	4	4	1	0	0	0	0	0	0	0	0	0	0	0	0	0	Males	Al-Gharsah	Khathaam
1	0	2	5	2	1	0	0	0	0	0	0	0	0	0	0	0	0	0	Females		
0	1	2	1	3	1	0	1	3	3	4	1	0	0	0	0	0	0	0	Males	Almjardh	Al Majardah
0	1	3	6	5	1	0	0	0	0	0	0	0	0	0	0	0	0	0	Females		
0	0	0	0	0	0	0	0	0	0	0	0	0	0	0	0	0	0	0	Males	Al-Sh'Abnah	Al Majardah
0	0	0	0	0	0	0	0	0	0	0	0	0	1	1	2	3	1	0	Females		
0	1	1	7	3	1	0	0	0	0	0	0	0	1	2	3	2	1	0	Males	Habeel	Tharban
0	0	0	0	0	0	0	0	0	0	0	0	0	0	0	0	0	0	0	Females		
0	1	2	1	1	1	0	0	0	0	0	0	0	0	0	0	0	0	0	Males	Al Ghaniyah	Khatbah
0	0	0	0	0	0	0	0	0	0	0	0	0	0	0	0	0	0	0	Females		
0	1	2	1	3	1	0	0	0	0	0	0	0	0	0	0	0	0	0	Males	Fareah Tarib	Tarib
0	1	4	6	3	1	0	0	0	0	0	0	0	0	0	0	0	0	0	Females		
0	1	1	5	4	1	0	0	0	0	0	0	0	0	0	0	0	0	0	Males	Alsabikhuh Aljadiduh	Al Subaykha
0	0	0	0	0	0	0	0	0	0	0	0	0	0	0	0	0	0	0	Females		
1	0	3	3	1	1	0	0	0	0	0	0	0	0	0	0	0	0	0	Males	Almaduh	Al Madha
0	0	0	0	0	0	0	0	0	0	0	0	0	0	0	0	0	0	0	Females		

## Educational services at the populated area level

## Special education - primary school 1 - 2

Intellectual disability- Primary						Amal-Primary						Noor-Primary						Gender	Populated area	Emirate or governorate or municipality	
Number																					
Rented buildings	Owned buildings	Teachers	Students	Classes	Schools	Rented buildings	Owned buildings	Teachers	Students	Classes	Schools	Rented buildings	Owned buildings	Teachers	Students	Classes	Schools				
0	1	2	1	1	1	0	0	0	0	0	0	0	0	0	0	0	0	0	Males	Albarik	Al Birk
0	0	0	0	0	0	0	0	0	0	0	0	0	0	0	0	0	0	0	Females		
0	0	0	0	0	0	0	0	0	0	0	0	0	0	0	0	0	0	0	Males	Dabsa'	Al Birk
0	1	1	4	4	1	0	0	0	0	0	0	0	0	0	0	0	0	0	Females		
0	1	1	2	2	1	0	0	0	0	0	0	0	0	0	0	0	0	0	Males	Alqarn Al'Abyad	Al Birk
0	0	0	0	0	0	0	0	0	0	0	0	0	0	0	0	0	0	0	Females		
0	0	0	0	0	0	0	0	0	0	0	0	0	0	0	0	0	0	0	Males	Hafir Almuqtar	Zahban
0	1	2	3	2	1	0	0	0	0	0	0	0	0	0	0	0	0	0	Females		
0	1	4	6	6	1	0	0	0	0	0	0	0	1	2	1	1	1	1	Males	Sahil	Bariq
1	0	2	7	3	1	0	0	0	0	0	0	0	0	0	0	0	0	0	Females		
0	1	7	9	5	1	0	0	0	0	0	0	0	0	0	0	0	0	0	Males	Alsilm	Bariq
0	0	0	0	0	0	0	0	0	0	0	0	0	0	0	0	0	0	0	Females		
0	1	3	8	5	1	0	0	0	0	0	0	0	0	0	0	0	0	0	Males	Thuluth Almanzar	Thloth Al Mandhar
0	0	0	0	0	0	0	0	0	0	0	0	0	0	0	0	0	0	0	Females		
0	0	0	0	0	0	0	1	2	2	2	1	0	1	1	4	3	1	1	Males	Jameah Rabyeuh	Jema'at Rebeia (Al Maqatirah)
0	1	2	3	3	1	0	0	0	0	0	0	0	0	0	0	0	0	0	Females		
0	1	3	3	4	1	0	0	0	0	0	0	0	0	0	0	0	0	0	Males	Tanawma	Tanumah
0	1	0	3	1	1	0	0	0	0	0	0	0	0	0	0	0	0	0	Females		

Table (45 - 10 )

## Educational services at the populated area level

## Special education - primary school 1 - 2

Intellectual disability- Primary						Amal-Primary						Noor-Primary						Gender	Populated area	Emirate or governorate or municipality	
Number																					
Rented buildings	Owned buildings	Teachers	Students	Classes	Schools	Rented buildings	Owned buildings	Teachers	Students	Classes	Schools	Rented buildings	Owned buildings	Teachers	Students	Classes	Schools				
0	1	2	7	2	1	0	1	2	1	2	1	0	0	0	0	0	0	0	Males	Al-Harjah	null
0	1	8	5	6	1	0	0	0	0	0	0	0	0	0	0	0	0	0	Females		

The sixteenth services guide 2017\_Region Aseer



## Educational services at the populated area level

## Special education - primary school 2 - 2

Multiple disabilities- Primary						Autism-Primary						Hearing impaired-Primary						Gender	Populated area	Emirate or governorate or municipality
Number																				
Rented buildings	Owned buildings	Teachers	Students	Classes	Schools	Rented buildings	Owned buildings	Teachers	Students	Classes	Schools	Rented buildings	Owned buildings	Teachers	Students	Classes	Schools			
0	2	8	10	7	2	0	1	17	17	6	1	0	0	0	0	0	0	Males	Abha	Abha
0	1	13	1	11	1	0	1	3	3	10	1	0	1	7	3	5	1	Females		
0	0	0	0	0	0	0	0	0	0	0	0	0	1	12	13	8	1	Males	Khamis Mushait	Khamis Mushayt
0	0	0	0	0	0	0	0	0	0	0	0	1	0	8	17	6	1	Females		
0	0	0	0	0	0	0	0	0	0	0	0	0	1	2	1	2	1	Males	Khaiber Al-Janoub	Khaiber Al-Janoub
0	0	0	0	0	0	0	0	0	0	0	0	0	0	0	0	0	0	Females		
0	1	0	2	2	1	0	1	3	1	1	1	0	1	3	2	2	1	Males	Bisha	Bishah
0	0	0	0	0	0	0	0	0	0	0	0	0	0	0	0	0	0	Females		
0	0	0	0	0	0	0	0	0	0	0	0	0	1	5	2	2	1	Males	Al-Bahim (Al-Hisn)	Wadi Tarj
0	0	0	0	0	0	0	0	0	0	0	0	0	0	0	0	0	0	Females		
0	0	0	0	0	0	0	0	0	0	0	0	0	1	2	1	2	1	Males	Al Al-Asfaa	Bani Amr
0	0	0	0	0	0	0	0	0	0	0	0	0	0	0	0	0	0	Females		
0	0	0	0	0	0	0	1	1	2	1	1	0	0	0	0	0	0	Males	Muhayil	Muhayil
1	0	3	2	3	1	1	0	7	138	7	1	1	0	1	5	2	1	Females		
0	0	0	0	0	0	0	0	0	0	0	0	0	0	0	0	0	0	Males	Al-Arid	Muhayil
0	0	0	0	0	0	0	0	0	0	0	0	1	0	2	7	2	1	Females		
0	0	0	0	0	0	0	0	0	0	0	0	0	1	2	2	4	1	Males	Al-Batinah (Al-Hedmah)	Qena
0	0	0	0	0	0	0	0	0	0	0	0	0	0	0	0	0	0	Females		

## Educational services at the populated area level

## Special education - primary school 2 - 2

Multiple disabilities- Primary						Autism-Primary						Hearing impaired-Primary						Gender	Populated area	Emirate or governorate or municipality
Number																				
Rented buildings	Owned buildings	Teachers	Students	Classes	Schools	Rented buildings	Owned buildings	Teachers	Students	Classes	Schools	Rented buildings	Owned buildings	Teachers	Students	Classes	Schools			
0	0	0	0	0	0	0	0	0	0	0	0	0	0	0	0	0	0	Males	Al-Sharjah	Qena
0	0	0	0	0	0	0	0	0	0	0	0	0	1	3	2	1	1	Females		
0	0	0	0	0	0	0	0	0	0	0	0	0	1	3	2	3	1	Males	Bahr Abu Sukaynah	Bahr Abu Sukaynah
0	0	0	0	0	0	0	0	0	0	0	0	0	0	0	0	0	0	Females		
0	0	0	0	0	0	0	0	0	0	0	0	0	1	0	1	1	1	Males	Al Amoah	Al Amoah
0	0	0	0	0	0	0	0	0	0	0	0	0	0	0	0	0	0	Females		
0	0	0	0	0	0	0	0	0	0	0	0	0	0	0	0	0	0	Males	Habeel	Habeel
0	0	0	0	0	0	0	0	0	0	0	0	0	1	1	1	2	1	Females		
0	0	0	0	0	0	0	0	0	0	0	0	0	1	9	7	6	1	Males	Ahad Rafidah	Ahad Rufaydah
0	1	8	26	6	1	0	0	0	0	0	0	0	0	0	0	0	0	Females		
0	0	0	0	0	0	0	1	1	1	1	1	0	1	2	2	4	1	Males	Al-Ulya	Baqarn
0	0	0	0	0	0	0	0	0	0	0	0	0	0	0	0	0	0	Females		
0	0	0	0	0	0	0	0	0	0	0	0	1	0	4	4	3	1	Males	Al-Gharsah	Khathaam
0	0	0	0	0	0	0	0	0	0	0	0	0	0	0	0	0	0	Females		
0	0	0	0	0	0	0	0	0	0	0	0	0	0	0	0	0	0	Males	Almjardh	Al Majardah
0	0	0	0	0	0	0	0	0	0	0	0	0	1	3	3	4	1	Females		
0	0	0	0	0	0	0	0	0	0	0	0	0	1	2	1	1	1	Males	Alsabikhuh Aljadiduh	Al Subaykha
0	0	0	0	0	0	0	0	0	0	0	0	0	0	0	0	0	0	Females		

## Educational services at the populated area level

## Special education - primary school 2 - 2

Multiple disabilities- Primary						Autism-Primary						Hearing impaired-Primary						Gender	Populated area	Emirate or governorate or municipality	
Number																					
Rented buildings	Owned buildings	Teachers	Students	Classes	Schools	Rented buildings	Owned buildings	Teachers	Students	Classes	Schools	Rented buildings	Owned buildings	Teachers	Students	Classes	Schools				
0	0	0	0	0	0	0	0	0	0	0	0	0	0	0	0	0	0	0	Males	Tanawma	Tanumah
0	0	0	0	0	0	0	0	0	0	0	0	0	1	1	1	2	1	Females			

The sixteenth services guide 2017\_Region Aseer

Table (47 - 1 )

## Educational services at the populated area level

## Special education - Intermediate school 1-2

Intellectual disability- Intermediate						Amal-Intermediate						Noor-Intermediate						Gender	Populated area	Emirate or governorate or municipality
Number																				
Rented buildings	Owned buildings	Teachers	Students	Classes	Schools	Rented buildings	Owned buildings	Teachers	Students	Classes	Schools	Rented buildings	Owned buildings	Teachers	Students	Classes	Schools			
0	2	19	37	7	2	0	1	4	7	3	1	0	0	0	0	0	0	Males	Abha	Abha
0	2	6	20	6	2	0	1	13	22	3	1	0	1	13	4	3	1	Females		
0	1	1	2	1	1	0	0	0	0	0	0	0	0	0	0	0	0	Males	Al Dahid	Ash Sha'f
0	0	0	0	0	0	0	0	0	0	0	0	0	0	0	0	0	0	Females		
0	1	6	3	4	1	0	1	7	10	3	1	0	0	0	0	0	0	Males	Khamis Mushait	Khamis Mushayt
0	1	5	15	3	1	0	0	0	0	0	0	0	0	0	0	0	0	Females		
0	0	0	0	0	0	0	0	0	0	0	0	0	0	0	0	0	0	Males	Al Ayash and Al Nuwihd	Tendaha
0	1	3	5	3	1	0	0	0	0	0	0	0	0	0	0	0	0	Females		
0	1	0	4	3	1	0	0	0	0	0	0	0	0	0	0	0	0	Males	Al-Magry	Wadi Ibn Hashibl
0	0	0	0	0	0	0	0	0	0	0	0	0	0	0	0	0	0	Females		
1	0	0	1	1	1	0	0	0	0	0	0	0	1	0	1	2	1	Males	Khaiber Al-Janoub	Khaiber Al-Janoub
0	0	0	0	0	0	0	0	0	0	0	0	0	0	0	0	0	0	Females		
0	1	5	13	3	1	0	0	0	0	0	0	0	1	0	1	2	1	Males	Bisha	Bishah
1	0	4	15	3	1	0	1	6	1	2	1	0	1	1	1	2	1	Females		
0	1	2	5	2	1	0	0	0	0	0	0	0	0	0	0	0	0	Males	Samkh	Samkh
0	0	0	0	0	0	0	0	0	0	0	0	0	0	0	0	0	0	Females		
1	0	0	2	2	1	0	0	0	0	0	0	0	0	0	0	0	0	Males	Al-Makhram	Al Thenieah
0	0	0	0	0	0	0	0	0	0	0	0	0	0	0	0	0	0	Females		

The sixteenth services guide 2017\_Region Aseer

## Educational services at the populated area level

## Special education - Intermediate school 1-2

Intellectual disability- Intermediate						Amal-Intermediate						Noor-Intermediate						Gender	Populated area	Emirate or governorate or municipality
Number																				
Rented buildings	Owned buildings	Teachers	Students	Classes	Schools	Rented buildings	Owned buildings	Teachers	Students	Classes	Schools	Rented buildings	Owned buildings	Teachers	Students	Classes	Schools			
0	0	0	0	0	0	0	0	0	0	0	0	0	1	0	1	1	1	Males	Tabalah	Tabalah
0	0	0	0	0	0	0	0	0	0	0	0	0	0	0	0	0	0	Females		
0	1	3	2	1	1	0	0	0	0	0	0	0	0	0	0	0	0	Males	Al-Bahim (Al-Hisn)	Wadi Tarj
0	0	0	0	0	0	0	0	0	0	0	0	0	0	0	0	0	0	Females		
0	1	4	2	2	1	0	0	0	0	0	0	0	0	0	0	0	0	Males	Al-Namas	An Namas
0	1	2	3	3	1	0	0	0	0	0	0	0	0	0	0	0	0	Females		
0	1	2	1	3	1	0	0	0	0	0	0	0	0	0	0	0	0	Males	Al-Sarw	As Sareh
0	0	0	0	0	0	0	0	0	0	0	0	0	0	0	0	0	0	Females		
0	1	3	18	3	1	0	1	0	3	3	1	0	0	0	0	0	0	Males	Muhayil	Muhayil
1	0	4	12	3	1	0	0	0	0	0	0	0	0	0	0	0	0	Females		
0	0	0	0	0	0	0	0	0	0	0	0	0	0	0	0	0	0	Males	Al-Arid	Muhayil
0	1	1	3	2	1	0	0	0	0	0	0	0	0	0	0	0	0	Females		
0	1	5	6	3	1	0	0	0	0	0	0	0	0	0	0	0	0	Males	Qena	Qena
0	0	0	0	0	0	0	0	0	0	0	0	0	0	0	0	0	0	Females		
0	0	0	0	0	0	0	0	0	0	0	0	0	0	0	0	0	0	Males	Huba	Qena
0	1	1	8	3	1	0	0	0	0	0	0	0	0	0	0	0	0	Females		
0	1	2	1	1	1	0	0	0	0	0	0	0	0	0	0	0	0	Males	Bahr Abu Sukaynah	Bahr Abu Sukaynah
0	0	0	0	0	0	0	0	0	0	0	0	0	0	0	0	0	0	Females		

## Educational services at the populated area level

## Special education - Intermediate school 1-2

Intellectual disability- Intermediate						Amal-Intermediate						Noor-Intermediate						Gender	Populated area	Emirate or governorate or municipality	
Number																					
Rented buildings	Owned buildings	Teachers	Students	Classes	Schools	Rented buildings	Owned buildings	Teachers	Students	Classes	Schools	Rented buildings	Owned buildings	Teachers	Students	Classes	Schools				
0	1	2	4	2	1	0	0	0	0	0	0	0	0	0	0	0	0	0	Males	Khamis Matir	Tuhamat Billasmar and Billahmar
0	0	0	0	0	0	0	0	0	0	0	0	0	0	0	0	0	0	0	Females		
0	0	0	0	0	0	0	1	0	3	2	1	0	1	1	3	2	1	0	Males	Sa'dah Al-Sawalhah	As Saaideh
0	0	0	0	0	0	0	0	0	0	0	0	0	0	0	0	0	0	0	Females		
0	0	0	0	0	0	0	0	0	0	0	0	0	1	1	2	3	1	0	Males	Hamid	Hamid Alalayah
0	0	0	0	0	0	0	0	0	0	0	0	0	0	0	0	0	0	0	Females		
0	1	3	3	2	1	0	0	0	0	0	0	0	0	0	0	0	0	0	Males	Sarat Ubaida	Sarat Abidah
0	1	2	1	2	1	0	0	0	0	0	0	0	0	0	0	0	0	0	Females		
1	0	4	1	1	1	0	0	0	0	0	0	0	0	0	0	0	0	0	Males	Al Farsha	Al Farsha
0	0	0	0	0	0	0	0	0	0	0	0	0	0	0	0	0	0	0	Females		
0	1	1	1	1	1	0	0	0	0	0	0	0	0	0	0	0	0	0	Males	Al-Baq'ah	Al Farsha
0	0	0	0	0	0	0	0	0	0	0	0	0	0	0	0	0	0	0	Females		
0	0	0	0	0	0	0	0	0	0	0	0	0	0	0	0	0	0	0	Males	Ar-Rass	Al Jawah
0	0	0	0	0	0	0	1	2	1	3	1	0	0	0	0	0	0	0	Females		
0	1	0	3	2	1	0	0	0	0	0	0	0	0	0	0	0	0	0	Males	Al Attf	Al Jawah
0	0	0	0	0	0	0	0	0	0	0	0	0	0	0	0	0	0	0	Females		
0	0	0	0	0	0	0	1	0	1	1	1	0	0	0	0	0	0	0	Males	Zahrah Bni Beshr	Al Jawah
0	0	0	0	0	0	0	0	0	0	0	0	0	0	0	0	0	0	0	Females		

## Educational services at the populated area level

## Special education - Intermediate school 1-2

Intellectual disability- Intermediate						Amal-Intermediate						Noor-Intermediate						Gender	Populated area	Emirate or governorate or municipality	
Number																					
Rented buildings	Owned buildings	Teachers	Students	Classes	Schools	Rented buildings	Owned buildings	Teachers	Students	Classes	Schools	Rented buildings	Owned buildings	Teachers	Students	Classes	Schools				
0	1	0	4	1	1	0	0	0	0	0	0	0	0	0	0	0	0	0	Males	Al-Arquab	'Eyn Al Luway
0	0	0	0	0	0	0	0	0	0	0	0	0	0	0	0	0	0	0	Females		
0	1	2	3	1	1	0	0	0	0	0	0	0	0	0	0	0	0	0	Males	Al-Mustawiyah	Jash
0	1	1	3	1	1	0	0	0	0	0	0	0	0	0	0	0	0	0	Females		
0	1	3	7	3	1	0	0	0	0	0	0	0	0	0	0	0	0	0	Males	Al-She'bayn	Rijal Al Ma
0	0	0	0	0	0	0	0	0	0	0	0	0	0	0	0	0	0	0	Females		
1	0	1	1	1	1	0	0	0	0	0	0	0	0	0	0	0	0	0	Males	Al Haridhah	Al Haridhah
0	0	0	0	0	0	0	0	0	0	0	0	0	0	0	0	0	0	0	Females		
0	1	2	2	1	1	0	0	0	0	0	0	0	0	0	0	0	0	0	Males	Al-Aql	Al Haridhah
0	0	0	0	0	0	0	0	0	0	0	0	0	0	0	0	0	0	0	Females		
0	1	3	4	1	1	0	0	0	0	0	0	0	0	0	0	0	0	0	Males	Al-Jabhaa	Rawam
0	0	0	0	0	0	0	0	0	0	0	0	0	0	0	0	0	0	0	Females		
0	1	3	18	3	1	0	0	0	0	0	0	0	0	0	0	0	0	0	Males	Ahad Rafidah	Ahad Rufaydah
0	1	6	11	3	1	0	0	0	0	0	0	0	0	0	0	0	0	0	Females		
0	1	5	4	1	1	0	0	0	0	0	0	0	0	0	0	0	0	0	Males	Dhahran Al Janub	Zahran Al Janub
0	0	0	0	0	0	0	0	0	0	0	0	0	0	0	0	0	0	0	Females		
0	1	1	6	3	1	0	0	0	0	0	0	0	0	0	0	0	0	0	Males	Al-Ulya	Balqarn
0	1	1	9	2	1	0	1	4	5	8	1	0	0	0	0	0	0	0	Females		

## Educational services at the populated area level

## Special education - Intermediate school 1-2

Intellectual disability- Intermediate						Amal-Intermediate						Noor-Intermediate						Gender	Populated area	Emirate or governorate or municipality
Number																				
Rented buildings	Owned buildings	Teachers	Students	Classes	Schools	Rented buildings	Owned buildings	Teachers	Students	Classes	Schools	Rented buildings	Owned buildings	Teachers	Students	Classes	Schools			
0	1	3	5	3	1	0	0	0	0	0	0	0	1	1	1	1	1	Males	Al-Gharsah	Khathaam
1	0	2	1	2	1	0	0	0	0	0	0	0	0	0	0	0	0	Females		
0	1	1	1	1	1	0	0	0	0	0	0	0	0	0	0	0	0	Males	Habeel	Tharban
0	0	0	0	0	0	0	0	0	0	0	0	0	0	0	0	0	0	Females		
0	0	0	0	0	0	0	0	0	0	0	0	0	1	0	1	1	1	Males	Al-Balqa'Ah	Tharban
0	0	0	0	0	0	0	0	0	0	0	0	0	0	0	0	0	0	Females		
0	1	3	2	3	1	0	0	0	0	0	0	0	0	0	0	0	0	Males	Fareah Tarib	Tarib
0	0	0	0	0	0	0	0	0	0	0	0	0	0	0	0	0	0	Females		
0	1	1	3	1	1	0	0	0	0	0	0	0	0	0	0	0	0	Males	Albarik	Al Birk
0	0	0	0	0	0	0	0	0	0	0	0	0	0	0	0	0	0	Females		
0	1	1	3	1	1	0	0	0	0	0	0	0	0	0	0	0	0	Males	Alqarn Al'Abyad	Al Birk
0	0	0	0	0	0	0	0	0	0	0	0	0	0	0	0	0	0	Females		
0	1	3	2	3	1	0	1	0	1	1	1	0	1	2	1	1	1	Males	Sahil	Bariq
0	0	0	0	0	0	0	0	0	0	0	0	0	0	0	0	0	0	Females		
0	0	0	0	0	0	0	1	0	3	2	1	0	0	0	0	0	0	Males	Jameah Rabyeuh	Jema'at Rebeia (Al Maqatirah)
0	0	0	0	0	0	0	0	0	0	0	0	0	0	0	0	0	0	Females		
0	1	5	2	3	1	0	0	0	0	0	0	0	0	0	0	0	0	Males	Tanawma	Tanumah
0	0	0	0	0	0	0	0	0	0	0	0	0	0	0	0	0	0	Females		



## Educational services at the populated area level

## Special education - Intermediate school 1-2

Intellectual disability- Intermediate						Amal-Intermediate						Noor-Intermediate						Gender	Populated area	Emirate or governorate or municipality	
Number																					
Rented buildings	Owned buildings	Teachers	Students	Classes	Schools	Rented buildings	Owned buildings	Teachers	Students	Classes	Schools	Rented buildings	Owned buildings	Teachers	Students	Classes	Schools				
0	1	4	1	1	1	0	1	1	4	3	1	0	0	0	0	0	0	0	Males	Al-Harjah	null
0	0	0	0	0	0	0	0	0	0	0	0	0	0	0	0	0	0	0	Females		

The sixteenth services guide 2017\_Region Aseer

## Educational services at the populated area level

## Special education - Intermediate school 2-2

Multiple disabilities- Intermediate						Autism-Intermediate						Hearing impaired-Intermediate						Gender	Populated area	Emirate or governorate or municipality
Number																				
Rented buildings	Owned buildings	Teachers	Students	Classes	Schools	Rented buildings	Owned buildings	Teachers	Students	Classes	Schools	Rented buildings	Owned buildings	Teachers	Students	Classes	Schools			
0	2	9	7	6	2	0	0	0	0	0	0	0	0	0	0	0	0	Males	Abha	Abha
0	0	0	0	0	0	0	0	0	0	0	0	0	0	0	0	0	0	Females		
0	1	1	2	3	1	0	0	0	0	0	0	0	1	1	3	3	1	Males	Khamis Mushait	Khamis Mushayt
0	0	0	0	0	0	0	0	0	0	0	0	0	0	0	0	0	0	Females		
0	0	0	0	0	0	0	0	0	0	0	0	0	1	1	1	2	1	Males	Bisha	Bishah
0	0	0	0	0	0	0	0	0	0	0	0	0	0	0	0	0	0	Females		
0	0	0	0	0	0	0	0	0	0	0	0	0	1	0	1	1	1	Males	Al-Bahim (Al-Hisn)	Wadi Tarj
0	0	0	0	0	0	0	0	0	0	0	0	0	0	0	0	0	0	Females		
0	0	0	0	0	0	0	0	0	0	0	0	0	1	2	5	3	1	Males	Al-Hifah	King Fahad Dam
0	0	0	0	0	0	0	0	0	0	0	0	0	0	0	0	0	0	Females		
0	0	0	0	0	0	0	0	0	0	0	0	0	0	0	0	0	0	Males	Muhayil	Muhayil
0	0	0	0	0	0	0	0	0	0	0	0	1	0	3	9	2	1	Females		
0	0	0	0	0	0	0	0	0	0	0	0	0	1	1	2	1	1	Males	Qena	Qena
0	0	0	0	0	0	0	0	0	0	0	0	0	0	0	0	0	0	Females		
0	0	0	0	0	0	0	0	0	0	0	0	0	0	0	0	0	0	Males	Al-Sharjah	Qena
1	0	3	3	1	1	0	0	0	0	0	0	0	0	0	0	0	0	Females		
0	0	0	0	0	0	0	0	0	0	0	0	0	1	0	3	2	1	Males	Habeel	Habeel
0	0	0	0	0	0	0	0	0	0	0	0	0	0	0	0	0	0	Females		

## Educational services at the populated area level

## Special education - Intermediate school 2-2

Multiple disabilities- Intermediate						Autism-Intermediate						Hearing impaired-Intermediate						Gender	Populated area	Emirate or governorate or municipality
Number																				
Rented buildings	Owned buildings	Teachers	Students	Classes	Schools	Rented buildings	Owned buildings	Teachers	Students	Classes	Schools	Rented buildings	Owned buildings	Teachers	Students	Classes	Schools			
0	0	0	0	0	0	0	1	2	1	1	1	0	0	0	0	0	0	Males	Al-Ulya	Balqarn
0	0	0	0	0	0	0	0	0	0	0	0	0	0	0	0	0	Females			
0	0	0	0	0	0	0	0	0	0	0	0	0	1	0	2	3	1	Males	Al-Gharsah	Khathaam
0	0	0	0	0	0	0	0	0	0	0	0	0	0	0	0	0	Females			
0	0	0	0	0	0	0	0	0	0	0	0	0	0	0	0	0	0	Males	Almjardh	Al Majardah
0	1	1	1	2	1	0	0	0	0	0	0	0	0	0	0	0	Females			

The sixteenth services guide 2017\_Region Aseer

Table (49 - 1 )

## Educational services at the populated area level

## Special education - Secondary school 1-2

Intellectual disability- Secondary						Amal-Secondary						Noor-Secondary						Gender	Populated area	Emirate or governorate or municipality
Number																				
Rented buildings	Owred buildings	Teachers	Students	Classes	Schools	Rented buildings	Owred buildings	Teachers	Students	Classes	Schools	Rented buildings	Owred buildings	Teachers	Students	Classes	Schools			
0	1	10	19	5	1	0	1	5	16	2	1	0	1	8	6	2	1	Males	Abha	Abha
0	2	9	24	6	2	0	1	11	21	3	1	0	1	4	6	3	1	Females		
0	2	8	27	6	2	0	1	3	6	3	1	0	2	6	8	16	2	Males	Khamis Mushait	Khamis Mushayt
0	1	4	15	3	1	0	0	0	0	0	0	0	0	0	0	0	0	Females		
0	1	5	16	3	1	0	0	0	0	0	0	0	0	0	0	0	0	Males	Bisha	Bishah
0	1	6	8	3	1	0	1	1	5	3	1	0	1	0	1	2	1	Females		
1	0	1	5	1	1	0	0	0	0	0	0	0	0	0	0	0	0	Males	Al-Makhram	Al Thenieah
0	0	0	0	0	0	0	0	0	0	0	0	0	0	0	0	0	0	Females		
1	0	2	4	1	1	0	0	0	0	0	0	0	0	0	0	0	0	Males	Al Al-Shaykhein and Al Jirar	Bani Amr
0	0	0	0	0	0	0	0	0	0	0	0	0	0	0	0	0	0	Females		
0	1	4	3	3	1	0	0	0	0	0	0	0	0	0	0	0	0	Males	Al-Khadrah	Zeid Valley
0	0	0	0	0	0	0	0	0	0	0	0	0	0	0	0	0	0	Females		
0	1	7	16	3	1	0	0	0	0	0	0	1	0	0	2	2	1	Males	Muhayil	Muhayil
0	1	2	13	2	1	0	0	0	0	0	0	0	0	0	0	0	0	Females		
0	1	1	4	3	1	0	0	0	0	0	0	0	0	0	0	0	0	Males	Qena	Qena
0	0	0	0	0	0	0	0	0	0	0	0	0	0	0	0	0	0	Females		
0	1	5	5	3	1	0	0	0	0	0	0	0	1	0	1	2	1	Males	Bahr Abu Sukaynah	Bahr Abu Sukaynah
0	0	0	0	0	0	0	0	0	0	0	0	0	0	0	0	0	0	Females		

The sixteenth services guide 2017\_Region Aseer

## Educational services at the populated area level

## Special education - Secondary school 1-2

Intellectual disability- Secondary						Amal-Secondary						Noor-Secondary						Gender	Populated area	Emirate or governorate or municipality
Number																				
Rented buildings	Owred buildings	Teachers	Students	Classes	Schools	Rented buildings	Owred buildings	Teachers	Students	Classes	Schools	Rented buildings	Owred buildings	Teachers	Students	Classes	Schools			
0	0	0	0	0	0	0	0	0	0	0	0	0	1	0	1	2	1	Males	Hamid	Hamid Alalayah
0	0	0	0	0	0	0	0	0	0	0	0	0	0	0	0	0	0	Females		
0	1	1	1	1	1	0	0	0	0	0	0	0	0	0	0	0	0	Males	Sarat Ubaida	Sarat Abidah
0	0	0	0	0	0	0	0	0	0	0	0	0	0	0	0	0	0	Females		
0	0	0	0	0	0	0	0	0	0	0	0	0	0	0	0	0	0	Males	Al-Mustawiyah	Jash
0	1	1	4	2	1	0	0	0	0	0	0	0	0	0	0	0	0	Females		
0	1	2	4	3	1	0	0	0	0	0	0	0	0	0	0	0	0	Males	Amqah (Al Alayim)	Rijal Al Ma
0	0	0	0	0	0	0	0	0	0	0	0	0	0	0	0	0	0	Females		
0	1	3	4	1	1	0	1	0	2	2	1	0	0	0	0	0	0	Males	Habeel	Habeel
0	0	0	0	0	0	0	0	0	0	0	0	0	0	0	0	0	0	Females		
2	0	3	5	3	2	0	0	0	0	0	0	0	0	0	0	0	0	Males	Al Haridhah	Al Haridhah
0	0	0	0	0	0	0	0	0	0	0	0	0	0	0	0	0	0	Females		
0	1	3	8	3	1	0	0	0	0	0	0	0	0	0	0	0	0	Males	Ahad Rafidah	Ahad Rufaydah
0	1	2	3	3	1	0	0	0	0	0	0	0	0	0	0	0	0	Females		
0	0	0	0	0	0	1	0	0	1	1	1	0	0	0	0	0	0	Males	Dhahran Al Janub	Zahran Al Janub
0	0	0	0	0	0	0	0	0	0	0	0	0	0	0	0	0	0	Females		
0	1	3	2	2	1	0	0	0	0	0	0	0	1	0	2	1	1	Males	Al-Gharsah	Khathaam
0	0	0	0	0	0	0	0	0	0	0	0	0	0	0	0	0	0	Females		

## Educational services at the populated area level

## Special education - Secondary school 1-2

Intellectual disability- Secondary						Amal-Secondary						Noor-Secondary						Gender	Populated area	Emirate or governorate or municipality	
Number																					
Rented buildings	Owred buildings	Teachers	Students	Classes	Schools	Rented buildings	Owred buildings	Teachers	Students	Classes	Schools	Rented buildings	Owred buildings	Teachers	Students	Classes	Schools				
0	0	0	0	0	0	0	0	0	0	0	0	0	0	0	0	0	0	0	Males	Al-Hisn (Al Solayman)	Al Shafaa
0	1	0	3	2	1	0	0	0	0	0	0	0	0	0	0	0	0	Females			
0	1	1	6	3	1	0	1	0	8	3	1	0	1	0	1	1	1	Males	Almjardh	Al Majardah	
0	0	0	0	0	0	0	0	0	0	0	0	0	0	0	0	0	0	Females			
0	1	2	2	2	1	0	0	0	0	0	0	0	0	0	0	0	0	Males	Al-Balqa'Ah	Tharban	
0	0	0	0	0	0	0	0	0	0	0	0	0	0	0	0	0	0	Females			
0	1	0	6	3	1	0	0	0	0	0	0	0	0	0	0	0	0	Males	Sahil	Bariq	
0	0	0	0	0	0	0	0	0	0	0	0	0	0	0	0	0	0	Females			
0	1	2	4	2	1	0	0	0	0	0	0	0	0	0	0	0	0	Males	Tanawma	Tanumah	
0	0	0	0	0	0	0	0	0	0	0	0	0	0	0	0	0	0	Females			
0	1	0	3	1	1	0	1	1	2	1	1	0	0	0	0	0	0	Males	Al-Harjah	null	
0	0	0	0	0	0	0	0	0	0	0	0	0	0	0	0	0	0	Females			

The sixteenth services guide 2017\_Region Aseer

## Educational services at the populated area level

## Special education - Secondary school 2-2

Multiple disabilities- Secondary						Autism-Secondary						Hearing impaired-Secondary						Gender	Populated area	Emirate or governorate or municipality
Number																				
Rented buildings	Owned buildings	Teachers	Students	Classes	Schools	Rented buildings	Owned buildings	Teachers	Students	Classes	Schools	Rented buildings	Owned buildings	Teachers	Students	Classes	Schools			
0	2	12	23	6	2	0	0	0	0	0	0	0	0	0	0	0	0	Males	Abha	Abha
0	0	0	0	0	0	0	0	0	0	0	0	0	0	0	0	0	0	Females		
0	0	0	0	0	0	0	0	0	0	0	0	0	1	10	3	4	1	Males	Khamis Mushait	Khamis Mushayt
0	0	0	0	0	0	0	0	0	0	0	0	0	0	0	0	0	0	Females		
0	0	0	0	0	0	0	0	0	0	0	0	0	1	0	1	2	1	Males	Bisha	Bishah
0	0	0	0	0	0	0	0	0	0	0	0	0	0	0	0	0	0	Females		
0	0	0	0	0	0	0	0	0	0	0	0	0	1	1	1	1	1	Males	Tabalah	Tabalah
0	0	0	0	0	0	0	0	0	0	0	0	0	0	0	0	0	0	Females		
0	0	0	0	0	0	0	0	0	0	0	0	0	0	0	0	0	0	Males	Al-Arid	Muhayil
0	0	0	0	0	0	0	0	0	0	0	0	0	1	2	9	3	1	Females		
0	0	0	0	0	0	0	0	0	0	0	0	0	0	0	0	0	0	Males	Al-Sharjah	Qena
0	0	0	0	0	0	0	0	0	0	0	0	1	0	2	3	2	1	Females		
0	0	0	0	0	0	0	0	0	0	0	0	0	1	0	2	2	1	Males	Al Amoah	Al Amoah
0	0	0	0	0	0	0	0	0	0	0	0	0	0	0	0	0	0	Females		
0	0	0	0	0	0	0	0	0	0	0	0	0	1	0	2	1	1	Males	Al-Gharsah	Khathaam
0	0	0	0	0	0	0	0	0	0	0	0	0	0	0	0	0	0	Females		
0	0	0	0	0	0	0	0	0	0	0	0	0	0	0	0	0	0	Males	Almjardh	Al Majardah
0	0	0	0	0	0	0	0	0	0	0	0	0	1	1	4	2	1	Females		

## Educational services at the populated area level

## Special education - Secondary school 2-2

Multiple disabilities- Secondary						Autism-Secondary						Hearing impaired-Secondary						Gender	Populated area	Emirate or governorate or municipality
Number																				
Rented buildings	Owned buildings	Teachers	Students	Classes	Schools	Rented buildings	Owned buildings	Teachers	Students	Classes	Schools	Rented buildings	Owned buildings	Teachers	Students	Classes	Schools			
0	0	0	0	0	0	0	0	0	0	0	0	0	1	0	1	1	1	Males	Sahil	Bariq
0	0	0	0	0	0	0	0	0	0	0	0	0	0	0	0	0	Females			
0	0	0	0	0	0	0	0	0	0	0	0	0	1	0	4	2	1	Males	Jameah Rabyeuh	Jema'at Rebeia (Al Maqatirah)
0	0	0	0	0	0	0	0	0	0	0	0	0	0	0	0	0	Females			

The sixteenth services guide 2017\_Region Aseer



## Health services at the populated area level

## Public hospitals, Primary care centers, Ambulance centers and Red crescent

Ambulance and Red Crescent Centres			Primary care centres					Public hospitals						Populated area	Emirate or governorate or municipality
Number			Number					Number							
Ambulances	Paramedics	Ambulance centres	Female nurses	Male nurses	Female doctors	Male doctors	Centres	Female nurses	Male nurses	Female doctors	Male doctors	Beds	Hospitals		
8	45	3	149	35	34	15	15	1227	312	128	439	750	3	Abha	Abha
0	0	0	4	1	0	1	1	0	0	0	0	0	0	Al Maghmar	Abha
0	0	0	4	0	1	0	1	0	0	0	0	0	0	Al Tharwan	Abha
0	0	0	4	0	1	2	1	0	0	0	0	0	0	Al masnaah and Al	Abha
11	2	1	0	0	0	0	0	0	0	0	0	0	0	Qardah and Sabry	Abha
0	0	0	6	1	1	0	1	0	0	0	0	0	0	Sayad Al Milahah and	Abha
11	2	1	0	0	0	0	0	0	0	0	0	0	0	Alfiuah and Moslet	Abha
0	0	0	2	0	0	1	1	0	0	0	0	0	0	Al Atfah	Abha
0	0	0	9	2	2	2	2	0	0	0	0	0	0	Al Gom'a	Abha
0	0	0	7	1	2	2	1	0	0	0	0	0	0	Al Sudah and Al	Sawda
0	0	0	8	1	1	0	1	0	0	0	0	0	0	Qa'qah Al Saqa	Sawda
0	0	0	4	1	0	1	1	0	0	0	0	0	0	Al Huzah and Al	Sawda
2	11	1	4	2	1	0	1	28	15	6	15	50	1	Al Atuf (Sabh)	Billahmar
0	0	0	6	1	1	0	1	0	0	0	0	0	0	Al Abid	Billahmar
0	0	0	5	0	1	0	1	0	0	0	0	0	0	Al Masqa	Ash Sha'f
0	0	0	4	1	1	0	1	0	0	0	0	0	0	Al Balalaa	Ash Sha'f
0	0	0	3	1	1	0	1	0	0	0	0	0	0	Al Suoq Village, and Al	Ash Sha'f
0	0	0	4	0	1	0	1	0	0	0	0	0	0	Al Bithaa and Al	Ash Sha'f
0	0	0	0	1	0	1	1	0	0	0	0	0	0	Wadi Zahb	Ash Sha'f

## Health services at the populated area level

## Public hospitals, Primary care centers, Ambulance centers and Red crescent

Ambulance and Red Crescent Centres			Primary care centres					Public hospitals						Populated area	Emirate or governorate or municipality
Number			Number					Number							
Ambulances	Paramedics	Ambulance centres	Female nurses	Male nurses	Female doctors	Male doctors	Centres	Female nurses	Male nurses	Female doctors	Male doctors	Beds	Hospitals		
0	0	0	4	0	1	2	1	0	0	0	0	0	0	Hodn Al Souq	Ash Sha'f
2	10	1	10	1	1	0	1	0	0	0	0	0	0	Mandermariyah	Marba
0	0	0	1	0	0	1	1	0	0	0	0	0	0	Lower part of Wadi	Marba
0	0	0	2	0	1	1	1	0	0	0	0	0	0	Rahwah Al Ghainaa	Marba
0	0	0	0	2	0	1	1	0	0	0	0	0	0	Zamu	Marba
0	0	0	3	1	2	0	1	0	0	0	0	0	0	Alhodn	Tabab
0	0	0	2	0	1	1	1	0	0	0	0	0	0	Al Bakrah, and Al	Tabab
0	0	0	9	0	1	2	1	0	0	0	0	0	0	Ar Rawh	Tabab
0	0	0	4	4	2	2	2	53	12	9	30	100	1	Al Ithnayn	Billasmar
0	0	0	1	1	0	1	1	0	0	0	0	0	0	Al Medfah	Billasmar
0	0	0	0	0	1	2	1	0	0	0	0	0	0	Al Rabua'	Al Rabua'
0	0	0	5	1	1	0	1	0	0	0	0	0	0	Al Yanfi'	Tamniah
0	0	0	1	0	0	1	1	0	0	0	0	0	0	Al-Hamarat	Tamniah
0	0	0	2	1	1	0	1	0	0	0	0	0	0	Al-Darbin	Al Mawain
0	0	0	10	1	1	2	3	35	16	7	17	50	1	Al Qahma	Al Qahma
0	0	0	2	0	1	1	1	0	0	0	0	0	0	Sadr Waelah (Al-	Sadar Wailah
0	0	0	1	1	0	1	1	0	0	0	0	0	0	Skar (Al-Riem)	Sadar Wailah
0	0	0	2	0	1	0	1	0	0	0	0	0	0	Jazm	Bayhan
0	0	0	1	0	0	0	1	0	0	0	0	0	0	Al-Qaryah, and Al Al-	Bayhan

## Health services at the populated area level

## Public hospitals, Primary care centers, Ambulance centers and Red crescent

Ambulance and Red Crescent Centres			Primary care centres					Public hospitals						Populated area	Emirate or governorate or municipality
Number			Number					Number							
Ambulances	Paramedics	Ambulance centres	Female nurses	Male nurses	Female doctors	Male doctors	Centres	Female nurses	Male nurses	Female doctors	Male doctors	Beds	Hospitals		
0	0	0	1	0	0	0	1	0	0	0	0	0	0	Al Mubarak	Bayhan
0	0	0	1	1	0	1	1	0	0	0	0	0	0	Al-Athb	Al Athab
0	0	0	2	1	1	0	1	0	0	0	0	0	0	Bahwan	Al Athab
0	0	0	1	0	1	0	1	0	0	0	0	0	0	Al bin Shethah and Al-	Hwraa Billasmar
0	0	0	2	2	0	1	1	0	0	0	0	0	0	Al-Qashi'	Hwraa Billasmar
0	0	0	1	0	0	1	1	0	0	0	0	0	0	Al-Mestan	Hwraa Billasmar
0	0	0	2	0	0	1	1	0	0	0	0	0	0	Al-Jahifah	Al Jehifah
0	0	0	0	1	0	1	1	0	0	0	0	0	0	Wadi Damwah and	Tadar'o
0	0	0	2	1	0	1	1	0	0	0	0	0	0	Radoum	Radoum
0	0	0	11	0	2	1	2	0	0	0	0	0	0	Al Hawata	Alerain
0	0	0	2	0	0	1	1	0	0	0	0	0	0	Al-Aluby	Alerain
0	0	0	2	0	0	1	1	0	0	0	0	0	0	Al-Ghars	Alerain
0	0	0	1	0	0	1	1	0	0	0	0	0	0	Hodn Al-Zebd	Alerain
0	0	0	1	0	0	1	1	0	0	0	0	0	0	Rawad bin Nurah	Alerain
5	24	2	310	29	49	59	27	2835	491	313	1025	1138	4	Khamis Mushait	Khamis Mushayt
0	0	0	7	1	0	2	1	0	0	0	0	0	0	Al Yi'la	Tendaha
0	0	0	6	3	1	0	1	0	0	0	0	0	0	Al-Zulal	Tendaha
0	0	0	5	1	0	1	1	0	0	0	0	0	0	Al hajaj	Tendaha
0	0	0	1	0	0	1	1	0	0	0	0	0	0	Al Ayash and Al	Tendaha

## Health services at the populated area level

## Public hospitals, Primary care centers, Ambulance centers and Red crescent

Ambulance and Red Crescent Centres			Primary care centres					Public hospitals						Populated area	Emirate or governorate or municipality
Number			Number					Number							
Ambulances	Paramedics	Ambulance centres	Female nurses	Male nurses	Female doctors	Male doctors	Centres	Female nurses	Male nurses	Female doctors	Male doctors	Beds	Hospitals		
3	10	1	13	5	2	0	1	0	0	0	0	0	0	Al Bi Thur	Wadi Ibn Hashibl
0	0	0	4	2	0	2	1	0	0	0	0	0	0	Al-Magry	Wadi Ibn Hashibl
0	0	0	1	3	0	1	1	0	0	0	0	0	0	Umm Khialah	Wadi Ibn Hashibl
0	0	0	5	1	1	0	1	0	0	0	0	0	0	Al-Souq	Yaara
0	0	0	0	1	0	1	1	0	0	0	0	0	0	Al-Atfah	Yaara
0	0	0	8	4	1	0	1	0	0	0	0	0	0	Khaiber Al-Janoub	Khaiber Al-Janoub
0	0	0	4	2	1	0	1	0	0	0	0	0	0	Barim Al-Salil	Khaiber Al-Janoub
0	0	0	2	1	1	1	1	0	0	0	0	0	0	Al Hufayr	Al Hufayr
0	0	0	4	2	1	0	1	0	0	0	0	0	0	Al-Himah	Al-Himah
0	0	0	13	1	2	0	1	0	0	0	0	0	0	Al Jafr	Al-Himah
0	0	0	2	2	0	1	1	0	0	0	0	0	0	Al-Safiyah	As Sefia
0	0	0	5	2	1	0	1	0	0	0	0	0	0	Reghwah	As Sefia
0	0	0	2	2	0	1	1	0	0	0	0	0	0	Al-Jazirah	AlJazeera
2	9	1	83	10	15	10	12	530	114	47	208	460	2	Bisha	Bishah
0	0	0	7	0	4	0	1	0	0	0	0	0	0	Al Negea'	Al Negea'
0	0	0	5	0	1	0	1	0	0	0	0	0	0	Al-Rutaytaa	Al Negea'
0	0	0	7	0	1	0	1	0	0	0	0	0	0	Al-Shaqiqah	Al Negea'
0	0	0	7	1	1	0	1	0	0	0	0	0	0	Al Hazemi	Al Hazemi
0	0	0	4	0	1	0	1	0	0	0	0	0	0	Al-Shat	Al Hazemi

## Health services at the populated area level

## Public hospitals, Primary care centers, Ambulance centers and Red crescent

Ambulance and Red Crescent Centres			Primary care centres					Public hospitals						Populated area	Emirate or governorate or municipality	
Number			Number					Number								
Ambulances	Paramedics	Ambulance centres	Female nurses	Male nurses	Female doctors	Male doctors	Centres	Female nurses	Male nurses	Female doctors	Male doctors	Beds	Hospitals			
2	10	1	5	1	1	0	1	0	0	0	0	0	0	0	Samkh	Samkh
0	0	0	5	1	0	1	1	0	0	0	0	0	0	0	Al-Jehrah (Al-Hafirah)	Samkh
0	0	0	1	0	0	1	1	0	0	0	0	0	0	0	Al Khadrah	Samkh
0	0	0	6	0	1	0	1	0	0	0	0	0	0	0	Darib Al-Souq	Al Thenieah
0	0	0	6	0	1	0	1	0	0	0	0	0	0	0	Shadiq New Scheme	Al Thenieah
0	0	0	10	1	2	0	2	40	8	4	14	50	1	Tabalah	Tabalah	
0	0	0	9	0	1	0	1	0	0	0	0	0	0	0	The New Nehas	Tabalah
0	0	0	5	0	1	0	1	0	0	0	0	0	0	0	Al-JU'BAH	Al Jumuah
0	0	0	4	1	1	0	1	14	5	1	11	50	1	Al-Bahim (Al-Hisn)	Wadi Tarj	
0	0	0	1	0	0	1	1	0	0	0	0	0	0	0	Nabit and Al-Malh	Wadi Tarj
0	0	0	6	0	1	0	1	0	0	0	0	0	0	0	Al Junainah	Al Junainah
0	0	0	7	0	1	0	1	0	0	0	0	0	0	0	Al-Qubaa (Al-Najd)	Al Quba'a
0	0	0	1	0	0	1	1	0	0	0	0	0	0	0	Al-Mehalah	Al Quba'a
0	0	0	0	0	0	0	1	0	0	0	0	0	0	0	Hedr	Al Quba'a
0	0	0	6	0	1	0	1	0	0	0	0	0	0	0	Al Dahw	Al Dahw
0	0	0	5	0	1	0	1	0	0	0	0	0	0	0	Mahr	Mahr
0	0	0	0	1	0	1	1	0	0	0	0	0	0	0	Juyub Al-Ghafarat	Mahr
0	0	0	4	0	1	0	1	0	0	0	0	0	0	0	Wa'er	King Fahad Dam
0	0	0	6	0	1	0	1	0	0	0	0	0	0	0	Al-Hifah	King Fahad Dam

## Health services at the populated area level

## Public hospitals, Primary care centers, Ambulance centers and Red crescent

Ambulance and Red Crescent Centres			Primary care centres					Public hospitals						Populated area	Emirate or governorate or municipality
Number			Number					Number							
Ambulances	Paramedics	Ambulance centres	Female nurses	Male nurses	Female doctors	Male doctors	Centres	Female nurses	Male nurses	Female doctors	Male doctors	Beds	Hospitals		
0	0	0	4	0	1	1	1	0	0	0	0	0	0	Arman	King Fahad Dam
0	0	0	1	0	0	1	1	0	0	0	0	0	0	Ranh Al-Najd in Al-	Ar-Rass
0	0	0	7	1	1	0	1	0	0	0	0	0	0	Al Attf	Al Attf
0	0	0	8	1	1	2	1	0	0	0	0	0	0	Al-Daylami	Al Attf
2	10	1	18	1	8	2	6	76	21	11	43	100	1	Al-Namas	An Namas
0	0	0	3	0	1	0	1	0	0	0	0	0	0	Al-Reyamah	An Namas
0	0	0	3	0	1	0	1	0	0	0	0	0	0	Al-Fr'ah Al-Shamaliyah	An Namas
0	0	0	3	1	1	0	1	0	0	0	0	0	0	Al Al-Shaykhein and Al	Bani Amr
0	0	0	1	0	0	1	1	0	0	0	0	0	0	Al Al-Sena'	Bani Amr
0	0	0	2	1	0	1	1	0	0	0	0	0	0	Al Al-Asfaa	Bani Amr
0	0	0	3	1	1	0	1	0	0	0	0	0	0	Al-Sarw	As Sareh
0	0	0	5	1	1	0	1	0	0	0	0	0	0	Al Jamil	As Sareh
0	0	0	3	0	1	1	1	0	0	0	0	0	0	Al-Khadrah	Zeid Valley
0	0	0	2	0	0	0	1	0	0	0	0	0	0	Maslamah	Zeid Valley
3	13	1	36	9	5	2	5	212	88	21	95	170	1	Muhayil	Muhayil
0	0	0	0	8	1	0	1	0	0	0	0	0	0	Al-Sha'thaa	Muhayil
0	0	0	5	1	0	1	1	0	0	0	0	0	0	Al-Keds	Muhayil
0	0	0	6	2	1	0	1	0	0	0	0	0	0	Tarqesh	Muhayil
0	0	0	0	0	0	0	1	0	0	0	0	0	0	Al-Hashf and Shi'b	Muhayil

## Health services at the populated area level

## Public hospitals, Primary care centers, Ambulance centers and Red crescent

Ambulance and Red Crescent Centres			Primary care centres					Public hospitals						Populated area	Emirate or governorate or municipality	
Number			Number					Number								
Ambulances	Paramedics	Ambulance centres	Female nurses	Male nurses	Female doctors	Male doctors	Centres	Female nurses	Male nurses	Female doctors	Male doctors	Beds	Hospitals			
0	0	0	0	0	0	0	0	1	0	0	0	0	0	0	Al-Jard	Muhayil
0	0	0	5	1	0	0	0	1	0	0	0	0	0	0	Al-Ajmah	Muhayil
0	0	0	12	4	1	1	2	0	0	0	0	0	0	0	Qena	Qena
0	0	0	3	2	0	1	1	0	0	0	0	0	0	0	Al-Qeran	Qena
0	0	0	10	2	1	0	0	1	0	0	0	0	0	0	Bahr Abu Sukaynah	Bahr Abu Sukaynah
0	0	0	6	2	1	0	0	1	0	0	0	0	0	0	Al Mahid	Bahr Abu Sukaynah
0	0	0	0	0	0	0	0	1	0	0	0	0	0	0	Al-Madid	Bahr Abu Sukaynah
0	0	0	1	0	0	0	0	1	0	0	0	0	0	0	Hilah Al-Manjahah	Bahr Abu Sukaynah
0	0	0	1	0	0	1	0	1	0	0	0	0	0	0	Al-Ba'iq	Bahr Abu Sukaynah
0	0	0	6	0	2	2	2	1	0	0	0	0	0	0	Khamis Matir	Tuhamat Billasmar
0	0	0	5	1	0	1	0	1	0	0	0	0	0	0	Al-Jerdan	Tuhamat Billasmar
0	0	0	5	1	0	1	0	1	0	0	0	0	0	0	Al-Bazim	Tuhamat Billasmar
0	0	0	0	0	0	0	0	1	0	0	0	0	0	0	Al-Sad'aa	Tuhamat Billasmar
0	0	0	0	1	0	0	0	1	0	0	0	0	0	0	Al Hadb	Tuhamat Billasmar
0	0	0	5	0	1	0	0	1	0	0	0	0	0	0	Sa'dah Al-Sawalhah	As Saaideh
0	0	0	1	0	0	1	0	1	0	0	0	0	0	0	Al-habib Bni Zeib	As Saaideh
0	0	0	1	0	0	1	0	1	0	0	0	0	0	0	Ashirah and Al-Habil	Khelal
0	0	0	3	1	0	2	0	1	0	0	0	0	0	0	Hamid	Hamid Alalayah
0	0	0	3	1	0	1	0	1	0	0	0	0	0	0	Za'ban	Hamid Alalayah

## Health services at the populated area level

## Public hospitals, Primary care centers, Ambulance centers and Red crescent

Ambulance and Red Crescent Centres			Primary care centres					Public hospitals						Populated area	Emirate or governorate or municipality
Number			Number					Number							
Ambulances	Paramedics	Ambulance centres	Female nurses	Male nurses	Female doctors	Male doctors	Centres	Female nurses	Male nurses	Female doctors	Male doctors	Beds	Hospitals		
0	0	0	3	0	0	1	1	0	0	0	0	0	0	Wadi Kheim	Khaim
0	0	0	1	0	1	1	1	0	0	0	0	0	0	Wadi Hebtin	Habton
0	0	0	2	1	0	0	1	0	0	0	0	0	0	Al-Hanish (Al Zib)	Wadi Taiah
2	10	1	1	1	1	1	2	83	32	15	45	110	1	Sarat Ubaida	Sarat Abidah
0	0	0	0	0	0	0	1	0	0	0	0	0	0	Al Wahabah	Sarat Abidah
0	0	0	0	0	0	0	1	0	0	0	0	0	0	Al-Monadiyah	Sarat Abidah
0	0	0	0	0	0	0	1	0	0	0	0	0	0	Wadi Khedar	Sarat Abidah
0	0	0	3	1	1	0	1	0	0	0	0	0	0	Al Farsha	Al Farsha
0	0	0	0	0	0	0	0	33	6	2	18	50	1	Ahl Al-Bilad	Al Farsha
0	0	0	1	0	1	0	1	0	0	0	0	0	0	Al-Baq'ah	Al Farsha
0	0	0	0	0	0	0	1	0	0	0	0	0	0	Ar-Rass	Al Jawah
0	0	0	1	0	0	1	1	0	0	0	0	0	0	Al-Atif and Al Zalem	Al Jawah
0	0	0	1	0	0	1	1	0	0	0	0	0	0	Alerqain	Alerqain
0	0	0	1	1	1	2	1	0	0	0	0	0	0	Wadi Al Haya	Wadi Al Haya
0	0	0	1	1	1	1	1	0	0	0	0	0	0	Wadi Al-jawf	Jouf Al Mouamr
0	0	0	0	0	0	0	1	0	0	0	0	0	0	Al Qeer	Al Asran
0	0	0	1	1	1	2	1	0	0	0	0	0	0	Sabt Bani Beshr	Sabt Bani Beshr
0	0	0	0	0	0	0	1	0	0	0	0	0	0	Al Al-Khalf	Sabt Bani Beshr
0	0	0	3	0	1	0	1	0	0	0	0	0	0	Al-Arquub	'Eyn Al Luway



## Health services at the populated area level

## Public hospitals, Primary care centers, Ambulance centers and Red crescent

Ambulance and Red Crescent Centres			Primary care centres					Public hospitals						Populated area	Emirate or governorate or municipality
Number			Number					Number							
Ambulances	Paramedics	Ambulance centres	Female nurses	Male nurses	Female doctors	Male doctors	Centres	Female nurses	Male nurses	Female doctors	Male doctors	Beds	Hospitals		
2	13	1	1	0	0	1	1	63	9	18	22	110	1	Tathlith	Tathlith
0	0	0	1	1	1	1	1	0	0	0	0	0	0	Al Ain	Al Ain
0	0	0	1	0	0	1	1	0	0	0	0	0	0	Khabur	Al Ain
2	10	1	2	2	2	2	1	0	0	0	0	0	0	Al Amoah	Al Amoah
0	0	0	1	0	0	1	1	0	0	0	0	0	0	Hijra Marr	Al Amoah
0	0	0	1	0	0	1	1	0	0	0	0	0	0	Al Qirah	Al Qirah
0	0	0	1	1	1	2	1	0	0	0	0	0	0	Raghwan	Al Hamdah
0	0	0	1	1	1	2	1	0	0	0	0	0	0	Al-hadud	Al Hamdah
0	0	0	1	0	0	1	1	0	0	0	0	0	0	Bahrah	Al Hamdah
0	0	0	1	1	1	1	1	0	0	0	0	0	0	Al Zerq	Al Zerq
0	0	0	1	0	0	1	1	0	0	0	0	0	0	Mregghan	Al Zerq
0	0	0	0	0	0	0	1	0	0	0	0	0	0	NeiUmm	Al Zerq
0	0	0	1	1	1	2	1	0	0	0	0	0	0	Al-Mustawiyah	Jash
0	0	0	1	0	0	1	1	0	0	0	0	0	0	Al-Far' (Bir Mahzah)	Al Fara'
0	0	0	0	0	0	0	1	0	0	0	0	0	0	Theqar Swidan	Theqar Swidan
0	0	0	1	0	0	1	1	0	0	0	0	0	0	Amaer Aal Humaidan	Amaer Aal Humaidan
0	0	0	1	0	0	1	1	0	0	0	0	0	0	Al-Atfah (Al-Hamraa	Amaer Aal Humaidan
0	0	0	1	0	0	1	1	0	0	0	0	0	0	Al-Ghamis	Al Aziziyah
2	11	1	3	2	1	0	1	81	24	10	33	100	1	Al-She'bayn	Rijal Al Ma

## Health services at the populated area level

## Public hospitals, Primary care centers, Ambulance centers and Red crescent

Ambulance and Red Crescent Centres			Primary care centres					Public hospitals						Populated area	Emirate or governorate or municipality
Number			Number					Number							
Ambulances	Paramedics	Ambulance centres	Female nurses	Male nurses	Female doctors	Male doctors	Centres	Female nurses	Male nurses	Female doctors	Male doctors	Beds	Hospitals		
0	0	0	6	2	1	0	1	0	0	0	0	0	0	Al-Jarf Al-jadid	Rijal Al Ma
0	0	0	1	0	0	0	1	0	0	0	0	0	0	Qarbah Ghamrah	Rijal Al Ma
0	0	0	1	0	0	0	1	0	0	0	0	0	0	Duha Shoqab	Rijal Al Ma
0	0	0	1	0	1	0	1	0	0	0	0	0	0	Al Wajeef	Rijal Al Ma
0	0	0	2	1	1	0	1	0	0	0	0	0	0	Al-Batilah	Rijal Al Ma
0	0	0	0	2	0	0	1	0	0	0	0	0	0	Watn Al-Rejal	Rijal Al Ma
0	0	0	3	2	1	1	1	0	0	0	0	0	0	Thaluth Haswah	Hiswah
0	0	0	1	0	0	1	1	0	0	0	0	0	0	Al Makbah	Hiswah
0	0	0	2	1	0	1	1	0	0	0	0	0	0	Hurah	Hiswah
0	0	0	2	1	1	1	1	0	0	0	0	0	0	Al-Mansalah	Hiswah
0	0	0	1	0	0	1	1	0	0	0	0	0	0	Al-Sedrah	Hiswah
0	0	0	1	0	0	1	1	0	0	0	0	0	0	Al-Salqah	Hiswah
0	0	0	6	2	2	0	1	0	0	0	0	0	0	Habeel	Habeel
0	0	0	3	0	0	1	1	0	0	0	0	0	0	Thaluth Rim	Habeel
2	10	1	9	2	2	2	3	0	0	0	0	0	0	Al Haridhah	Al Haridhah
0	0	0	2	0	0	1	1	0	0	0	0	0	0	Al-Aql	Al Haridhah
0	0	0	1	2	0	1	1	0	0	0	0	0	0	Al-Jabhaa	Rawam
0	0	0	1	0	0	1	1	0	0	0	0	0	0	Rahwa Al-Bir	Rawam
0	0	0	0	0	0	0	1	0	0	0	0	0	0	Al-Mutah	Rawam

## Health services at the populated area level

## Public hospitals, Primary care centers, Ambulance centers and Red crescent

Ambulance and Red Crescent Centres			Primary care centres					Public hospitals						Populated area	Emirate or governorate or municipality
Number			Number					Number							
Ambulances	Paramedics	Ambulance centres	Female nurses	Male nurses	Female doctors	Male doctors	Centres	Female nurses	Male nurses	Female doctors	Male doctors	Beds	Hospitals		
0	0	0	2	1	0	1	1	0	0	0	0	0	0	Watan and Sanib	Wasaneb
3	15	1	24	4	6	1	4	72	26	17	38	50	1	Ahad Rafidah	Ahad Rufaydah
0	0	0	6	1	2	0	1	0	0	0	0	0	0	Al-Samikhah	Al Wadeen
0	0	0	6	2	1	2	1	0	0	0	0	0	0	King Faysal Charity	Al Wadeen
0	0	0	11	2	1	0	1	0	0	0	0	0	0	Al Al-Bathaa	Al Wadeen
0	0	0	2	0	1	2	1	0	0	0	0	0	0	Al Halamy	Al Wadeen
0	0	0	0	0	0	0	1	0	0	0	0	0	0	Safhan	Al Wadeen
0	0	0	2	0	1	1	1	0	0	0	0	0	0	Al Majma'	Al Wadeen
0	0	0	5	0	1	0	1	0	0	0	0	0	0	Al leghr	Alfaraaien
0	0	0	1	1	1	0	1	0	0	0	0	0	0	Al Ghilan	Sha'f Jarma
4	11	1	41	10	23	3	6	63	24	6	33	100	1	Dhahran Al Janub	Zahran Al Janub
0	0	0	1	0	0	1	1	0	0	0	0	0	0	Wadi Al-Majazah	Zahran Al Janub
0	0	0	1	0	0	1	1	0	0	0	0	0	0	Wadi Melah Villages	Zahran Al Janub
0	0	0	6	0	2	0	2	0	0	0	0	0	0	Al-Khadraa (Al-	Al Faydh
0	0	0	1	0	0	1	1	0	0	0	0	0	0	Ulab	Ulab
0	0	0	3	1	1	1	1	0	0	0	0	0	0	Einah Ak Meftah	Al-Gha'el
0	0	0	2	1	0	0	1	0	0	0	0	0	0	Al Hajer	Al Hajer
0	0	0	1	2	0	1	1	0	0	0	0	0	0	Alnedaa	Alnedaa
0	0	0	2	0	1	0	1	0	0	0	0	0	0	Al-Salatin	Al Refgha

## Health services at the populated area level

## Public hospitals, Primary care centers, Ambulance centers and Red crescent

Ambulance and Red Crescent Centres			Primary care centres					Public hospitals						Populated area	Emirate or governorate or municipality
Number			Number					Number							
Ambulances	Paramedics	Ambulance centres	Female nurses	Male nurses	Female doctors	Male doctors	Centres	Female nurses	Male nurses	Female doctors	Male doctors	Beds	Hospitals		
0	0	0	2	0	0	1	1	0	0	0	0	0	0	Al-Qarn	Al Refgha
0	0	0	2	2	2	3	1	0	0	0	0	0	0	Al lahwa	Al Refgha
0	0	0	0	0	0	0	1	0	0	0	0	0	0	Shuwayhit Al Heban	Al Refgha
0	0	0	2	0	0	1	1	0	0	0	0	0	0	Al Meslih	Al Refgha
2	12	1	8	0	3	1	4	11	11	4	8	50	1	Al-Ulya	Balqarn
0	0	0	0	0	0	0	0	27	15	10	12	50	1	Al Bashayer	Al Bashayer
0	0	0	2	2	2	2	1	0	0	0	0	0	0	Al-Najajeer	Al Bashayer
0	0	0	2	0	0	1	1	0	0	0	0	0	0	Talala	Talala
0	0	0	4	1	1	0	1	0	0	0	0	0	0	Al Ezah	Afraa
0	0	0	0	0	0	0	1	0	0	0	0	0	0	Atf Maslet	Afraa
0	0	0	2	2	2	2	1	0	0	0	0	0	0	Al-Gharsah	Khathaam
0	0	0	1	1	1	1	1	0	0	0	0	0	0	Al-Ahmar	Khathaam
0	0	0	4	3	1	0	1	0	0	0	0	0	0	Qarn bin Saher	Bashout
0	0	0	2	0	0	1	1	0	0	0	0	0	0	Habil Shaqiq	Bashout
0	0	0	1	0	0	1	1	0	0	0	0	0	0	Mashrafah (Al-	Bashout
0	0	0	2	0	1	0	1	0	0	0	0	0	0	Al-Bisalem	Al Salamah
0	0	0	2	0	1	2	1	0	0	0	0	0	0	Al-Hamitah	Shawas
0	0	0	2	2	1	0	1	0	0	0	0	0	0	Al-Tawf and Al-Habil	Shaaf Blqarn
0	0	0	1	1	1	0	1	0	0	0	0	0	0	Al-Hitar	Al Shafaa

## Health services at the populated area level

## Public hospitals, Primary care centers, Ambulance centers and Red crescent

Ambulance and Red Crescent Centres			Primary care centres					Public hospitals						Populated area	Emirate or governorate or municipality
Number			Number					Number							
Ambulances	Paramedics	Ambulance centres	Female nurses	Male nurses	Female doctors	Male doctors	Centres	Female nurses	Male nurses	Female doctors	Male doctors	Beds	Hospitals		
0	0	0	1	1	1	0	1	0	0	0	0	0	0	Al-Hisn (Al Solyman)	Al Shafaa
2	11	1	4	2	3	3	2	127	26	12	39	100	1	Almjardh	Al Majardah
0	0	0	1	1	1	1	1	0	0	0	0	0	0	Al-Sha'Bah (Al Mashy	Al Majardah
0	0	0	1	0	0	1	1	0	0	0	0	0	0	Malkatah	Al Majardah
0	0	0	1	0	0	1	1	0	0	0	0	0	0	Al-Merahd	Al Majardah
0	0	0	1	0	0	1	1	0	0	0	0	0	0	Habeel	Tharban
0	0	0	0	0	0	0	1	0	0	0	0	0	0	Al-Balqa'Ah	Tharban
0	0	0	1	1	1	2	1	0	0	0	0	0	0	Heid Abs	Abas
0	0	0	1	1	1	1	1	0	0	0	0	0	0	Al-Ahad	Uhod Tharban
0	0	0	1	0	0	1	1	0	0	0	0	0	0	Al-Gharaa	Khatbah
3	10	1	6	1	2	0	1	0	0	0	0	0	0	Fareah Tarib	Tarib
0	0	0	2	0	0	1	1	0	0	0	0	0	0	Almusabikh	Khanqa
0	0	0	2	0	0	1	1	0	0	0	0	0	0	Wasatun Marmaa	Khanqa
0	0	0	1	0	0	1	1	0	0	0	0	0	0	Mulihat Alaihbab	Mlahat Al Ahbab
2	10	1	1	1	2	2	1	0	0	0	0	0	0	Alsabikhuh Aljadiduh	Al Subaykha
0	0	0	4	1	2	0	1	29	19	4	20	50	1	Almaduh	Al Madha
0	0	0	2	0	0	0	1	0	0	0	0	0	0	Alghadah	Al Ghodat
2	10	1	4	0	1	0	1	30	5	4	20	50	1	Albarik	Al Birk
0	0	0	2	0	0	1	1	0	0	0	0	0	0	Alqarn Al'Abyad	Al Birk

## Health services at the populated area level

## Public hospitals, Primary care centers, Ambulance centers and Red crescent

Ambulance and Red Crescent Centres			Primary care centres					Public hospitals						Populated area	Emirate or governorate or municipality
Number			Number					Number							
Ambulances	Paramedics	Ambulance centres	Female nurses	Male nurses	Female doctors	Male doctors	Centres	Female nurses	Male nurses	Female doctors	Male doctors	Beds	Hospitals		
0	0	0	4	0	1	2	1	0	0	0	0	0	0	Eumq	Amaq
0	0	0	1	0	0	1	1	0	0	0	0	0	0	Alturuq	Zahban
0	0	0	2	0	3	0	1	0	0	0	0	0	0	Hafir Almuqtar	Zahban
0	0	0	2	0	0	1	1	0	0	0	0	0	0	Aljumuh	Al Marsad
2	11	1	15	6	2	1	2	0	0	0	0	0	0	Sahil	Bariq
0	0	0	2	1	0	1	1	0	0	0	0	0	0	Alqariha'	Bariq
0	0	0	3	1	1	0	1	0	0	0	0	0	0	Alkhawsh	Bariq
0	0	0	7	3	1	0	1	0	0	0	0	0	0	Thuluth Almanzar	Thloth Al Mandhar
0	0	0	4	2	1	0	1	0	0	0	0	0	0	Alqaneat	Thloth Al Mandhar
0	0	0	4	0	1	0	1	0	0	0	0	0	0	Jameah Rabyeuh	Jema'at Rebeia (Al
0	0	0	1	0	0	1	1	0	0	0	0	0	0	Khalasah Nasbuh	Jema'at Rebeia (Al
0	0	0	2	0	0	1	1	0	0	0	0	0	0	Wa'Adaa Suhul	Jema'at Rebeia (Al
0	0	0	2	2	0	0	1	0	0	0	0	0	0	Wa'Adaa Sayal	Jema'at Rebeia (Al
0	0	0	1	0	0	1	1	0	0	0	0	0	0	Sialuh	Jema'at Rebeia (Al
0	0	0	1	0	0	1	1	0	0	0	0	0	0	Alsalim	Jema'at Rebeia (Al
2	11	1	15	0	2	0	2	29	8	6	15	50	1	Tanawma	Tanumah
0	0	0	1	0	0	1	1	0	0	0	0	0	0	Taraj	Tanumah
0	0	0	2	1	0	1	1	0	0	0	0	0	0	Fareah Quraysh	Tanumah
0	0	0	2	0	0	2	2	0	0	0	0	0	0	Mansibih	Mansebah

## Health services at the populated area level

## Public hospitals, Primary care centres, Ambulance centers and Red crescent

Ambulance and Red Crescent Centres			Primary care centres					Public hospitals						Populated area	Emirate or governorate or municipality
Number			Number					Number							
Ambulances	Paramedics	Ambulance centres	Female nurses	Male nurses	Female doctors	Male doctors	Centres	Female nurses	Male nurses	Female doctors	Male doctors	Beds	Hospitals		
4	11	1	7	1	2	0	1	19	12	2	19	50	1	Al-Harjah	null
0	0	0	4	0	1	0	1	0	0	0	0	0	0	Al Qebas (Al-Aned)	null
0	0	0	3	1	1	0	1	0	0	0	0	0	0	Al-Oran	null
0	0	0	2	0	0	1	1	0	0	0	0	0	0	Al-Waljah	null

The sixteenth services guide 2017\_Region Aseer

## Health services at the populated area level

## Private hospitals and clinics and specialized medical centres

Specialized public medical centres								Private clinics					Private hospitals						Populated area	Emirate or governorate or municipality
Number								Number					Number							
Ambulances	Paramedics	Female nurses	Male nurses	Female doctors	Male doctors	Beds	Specialized centre	Female nurses	Male nurses	Female doctors	Male doctors	Clinics	Female nurses	Male nurses	Female doctors	Male doctors	Beds	Hospitals		
0	0	0	0	0	0	0	0	440	18	165	256	60	144	23	31	61	215	4	Abha	Abha
0	0	0	0	0	0	0	0	571	31	226	339	73	472	80	71	218	822	7	Khamis Mushait	Khamis Mushayt
0	0	0	0	0	0	0	0	1	1	1	1	1	0	0	0	0	0	0	Al Yi'la	Tendaha
0	0	0	0	0	0	0	0	40	2	10	17	3	0	0	0	0	0	0	Al Bi Thur	Wadi Ibn Hashibl
0	0	0	0	0	0	0	0	3	0	0	4	1	0	0	0	0	0	0	Khaiber Al-Janoub	Khaiber Al-Janoub
0	0	10	0	1	6	0	1	192	4	88	111	23	0	0	0	0	0	0	Bisha	Bishah
0	0	34	5	7	8	50	1	0	0	0	0	0	0	0	0	0	0	0	Tabalah	Tabalah
0	0	0	0	0	0	0	0	17	4	3	12	3	0	0	0	0	0	0	Al-Namas	An Namas
0	0	0	0	0	0	0	0	48	2	25	27	9	36	11	7	20	100	1	Muhayil	Muhayil
0	0	0	0	0	0	0	0	25	0	8	11	4	0	0	0	0	0	0	Sarat Ubaida	Sarat Abidah
0	0	0	0	0	0	0	0	5	2	4	5	1	0	0	0	0	0	0	Tathlith	Tathlith
0	0	0	0	0	0	0	0	16	0	4	9	3	0	0	0	0	0	0	Al-She'bayn	Rijal Al Ma
0	0	0	0	0	0	0	0	25	0	10	10	2	0	0	0	0	0	0	Ahad Rafidah	Ahad Rufaydah
0	0	0	0	0	0	0	0	3	0	1	2	1	0	0	0	0	0	0	Al-Wadyin Station	Al Wadeen
0	0	0	0	0	0	0	0	24	2	14	13	3	0	0	0	0	0	0	Dhahran Al Janub	Zahran Al Janub
0	0	0	0	0	0	0	0	3	1	6	6	2	0	0	0	0	0	0	Al-Ulya	Balqarn
0	0	0	0	0	0	0	0	5	4	3	5	2	0	0	0	0	0	0	Almjardh	Al Majardah
0	0	0	0	0	0	0	0	21	0	7	22	5	0	0	0	0	0	0	Fareah Tarib	Tarib



## Health services at the populated area level

## Private hospitals and clinics and specialized medical centres

Specialized public medical centres								Private clinics					Private hospitals						Populated area	Emirate or governorate or municipality	
Number								Number					Number								
Ambulances	Paramedics	Female nurses	Male nurses	Female doctors	Male doctors	Beds	Specialized centre	Female nurses	Male nurses	Female doctors	Male doctors	Clinics	Female nurses	Male nurses	Female doctors	Male doctors	Beds	Hospitals			
		24	20	3	17	50	1	0	0	0	0	0	0	0	0	0	0	0	0	Almaduh	Al Madha
0	0	0	0	0	0	0	0	20	0	6	16	4	0	0	0	0	0	0	0	Tanawma	Tanumah
0	0	0	0	0	0	0	0	1	0	1	2	1	0	0	0	0	0	0	0	Al-Harjah	null

The sixteenth services guide 2017\_Region Aseer

Table (53 - 1 )

## Higher education services at the populated area level

## Public and private universities

Private universities branches					Public universities branches					Private universities					Public universities					Populated area	Emirate or governorate or municipality
Number					Number					Number					Number						
Female teaching members	Female students	Male teaching members	Male students	Branches	Female teaching members	Female students	Male teaching members	Male students	Branches	Female teaching members	Female students	Male teaching members	Male students	Universities	Female teaching members	Female students	Male teaching members	Male students	Universities		
0	0	0	0	0	0	0	0	0	0	0	0	0	0	0	845	20698	1671	18235	1	Abha	Abha
0	0	0	0	0	213	4072	84	4289	1	0	0	0	0	0	0	0	0	0	0	Khamis Mushait	Khamis Mushayt
0	0	0	0	0	0	0	0	0	0	0	0	0	0	0	205	5896	238	2667	1	Bisha	Bishah
0	0	0	0	0	130	2792	55	505	1	0	0	0	0	0	0	0	0	0	0	Al-Namas	An Namas
0	0	0	0	0	170	6408	122	2432	1	0	0	0	0	0	0	0	0	0	0	Muhayil	Muhayil
0	0	0	0	0	73	2376	16	0	1	0	0	0	0	0	0	0	0	0	0	Sarat Ubaida	Sarat Abidah
0	0	0	0	0	25	856	0	0	1	0	0	0	0	0	0	0	0	0	0	Tathlith	Tathlich
0	0	0	0	0	35	1098	0	0	1	0	0	0	0	0	0	0	0	0	0	Al-She'bayn	Rijal Al Ma
0	0	0	0	0	28	577	0	0	1	0	0	0	0	0	0	0	0	0	0	Ahad Rafidah	Ahad Rufaydah
0	0	0	0	0	84	1251	10	123	1	0	0	0	0	0	0	0	0	0	0	Dhahran Al Janub	Zahran Al Janub
0	0	0	0	0	93	2677	45	724	1	0	0	0	0	0	0	0	0	0	0	Al-Ulya	Balqarn
0	0	0	0	0	30	819	25	526	1	0	0	0	0	0	0	0	0	0	0	Almjardh	Al Majardah
0	0	0	0	0	0	0	25	477	1	0	0	0	0	0	0	0	0	0	0	Tanawma	Tanumah

The sixteenth services guide 2017\_Region Aseer

Table (54 - 1 )

## Higher education services at the populated area level public and private higher institutes and colleges

Public higher institutes						Private collages						Public collages						Populated area	Emirate or governorate or municipality
Number						Number						Number							
Female teaching members	Female students	Female institutes	Male teaching members	Male Students	Males institutes	Female teaching members	Female students	Females Collages	Male teaching members	Male Students	Males collages	Female teaching members	Female students	Females Collages	Male teaching members	Male Students	Males collages		
0	0	0	0	0	0	37	452	2	61	563	2	0	0	0	256	5253	1	Abha	Abha
0	0	0	0	0	0	0	0	0	0	0	0	37	696	1	84	2839	1	Khamis Mushait	Khamis Mushayt
0	0	0	0	0	0	0	0	0	0	0	0	0	0	0	62	1423	1	Bisha	Bishah
0	0	0	0	0	0	0	0	0	0	0	0	0	0	0	34	598	1	Al-Namas	An Namas

The sixteenth services guide 2017\_Region Aseer

## Public services at the populated area level

## Number of Agricultural, Social, Administrative and Public Services and Banking Finance 1-2

Administrative services																								Populated area	Emirate or governorate or municipality		
Security control	Security point	Health affairs	Industrial fund	Real-estate fund	Social development fund	Labour office branch	Water branch	Financial branch	Transport branch	Females education office	Males education office	Females Education administration	Males education administration	Office of municipal services	Municipality centre	Secretariat of municipality	Pensions	Social Insurance	Awqaf (mortmain)	Center of promotion of virtue	Civil affairs	Passport department	Traffic centers			Police station	Police centre
0	0	1	0	1	1	3	1	1	1	1	1	1	1	0	0	1	1	1	2	6	1	3	1	2	4	Abha	Abha
0	0	0	0	0	0	0	0	0	0	0	0	0	0	0	0	0	0	0	0	0	0	0	0	0	0	Al Ekas	Abha
0	0	0	0	0	0	0	0	0	0	0	0	0	0	0	0	0	0	0	0	0	0	0	0	0	0	Al Masarah	Abha
0	0	0	0	0	0	0	0	0	0	0	0	0	0	0	0	0	0	0	0	0	0	0	0	0	0	Al Bady	Abha
0	0	0	0	0	0	0	0	0	0	0	0	0	0	0	0	0	0	0	0	0	0	0	0	0	0	Al Sahraa	Abha
0	0	0	0	0	0	0	0	0	0	0	0	0	0	0	0	0	0	0	0	0	0	0	0	0	0	Wadi Al Bih and Al	Abha
0	0	0	0	0	0	0	0	0	0	0	0	0	0	0	0	0	0	0	0	0	0	0	0	0	0	Al Maghmar	Abha
0	0	0	0	0	0	0	0	0	0	0	0	0	0	0	0	0	0	0	0	0	0	0	0	0	0	Mazmah	Abha
0	0	0	0	0	0	0	0	0	0	0	0	0	0	0	0	0	0	0	0	0	0	0	0	0	0	Ain bin Musafih	Abha
0	0	0	0	0	0	0	0	0	0	0	0	0	0	0	0	0	0	0	0	0	0	0	0	0	0	Al Shatat	Abha
0	0	0	0	0	0	0	0	0	0	0	0	0	0	0	0	0	0	0	0	0	0	0	0	0	0	Thum	Abha
0	0	0	0	0	0	0	0	0	0	0	0	0	0	0	0	0	0	0	0	0	0	0	0	0	0	Al Wasat	Abha
0	0	0	0	0	0	0	0	0	0	0	0	0	0	0	0	0	0	0	0	0	0	0	0	0	0	Al Atf and Hanabah	Abha
0	0	0	0	0	0	0	0	0	0	0	0	0	0	0	0	0	0	0	0	0	0	0	0	0	0	Al Hazirah	Abha
0	0	0	0	0	0	0	0	0	0	0	0	0	0	0	0	0	0	0	0	0	0	0	0	0	0	Al Tharwan	Abha
0	0	0	0	0	0	0	0	0	0	0	0	0	0	0	0	0	0	0	0	0	0	0	0	0	0	Al Shurayh and Al	Abha
0	0	0	0	0	0	0	0	0	0	0	0	0	0	0	0	0	0	0	0	0	0	0	0	0	0	Hudn Al Khamis	Abha
0	0	0	0	0	0	0	0	0	0	0	0	0	0	0	0	0	0	0	0	0	0	0	0	0	0	Al masnaah and Al	Abha

## Public services at the populated area level

## Number of Agricultural, Social, Administrative and Public Services and Banking Finance 1-2

Administrative services																								Populated area	Emirate or governorate or municipality		
Security control	Security point	Health affairs	Industrial fund	Real-estate fund	Social development fund	Labour office branch	Water branch	Financial branch	Transport branch	Females education office	Males education office	Females Education administration	Males education administration	Office of municipal services	Municipality centre	Secretariat of municipality	Pensions	Social Insurance	Awqaf (mortmain)	Center of promotion of virtue	Civil affairs	Passport department	Traffic centers			Police station	Police centre
0	0	0	0	0	0	0	0	0	0	0	0	0	0	0	0	0	0	0	0	0	0	0	0	0	0	Najih	Abha
0	0	0	0	0	0	0	0	0	0	0	0	0	0	0	0	0	0	0	0	0	0	0	0	0	0	Al Muqarim	Abha
0	0	0	0	0	0	0	0	0	0	0	0	0	0	0	0	0	0	0	0	0	0	0	0	0	0	Al Qahim	Abha
0	0	0	0	0	0	0	0	0	0	0	0	0	0	0	0	0	0	0	0	0	0	0	0	0	0	Sawda	Abha
0	0	0	0	0	0	0	0	0	0	0	0	0	0	0	0	0	0	0	0	0	0	0	0	0	0	Zamsnun	Abha
0	0	0	0	0	0	0	0	0	0	0	0	0	0	0	0	0	0	0	0	0	0	0	0	0	0	Al Mirad and Al	Abha
0	0	0	0	0	0	0	0	0	0	0	0	0	0	0	0	0	0	0	0	0	0	0	0	0	0	Al Najil (Al Najim)	Abha
0	0	0	0	0	0	0	0	0	0	0	0	0	0	0	0	0	0	0	0	0	0	0	0	0	0	Al Hasun and Al	Abha
0	0	0	0	0	0	0	0	0	0	0	0	0	0	0	0	0	0	0	0	0	0	0	0	0	0	Al Qarn, Al Umairy, and	Abha
0	0	0	0	0	0	0	0	0	0	0	0	0	0	0	0	0	0	0	0	0	0	0	0	0	0	Al Bahsah and al Marw	Abha
0	0	0	0	0	0	0	0	0	0	0	0	0	0	0	0	0	0	0	0	0	0	0	0	0	0	Qardah and Sabry	Abha
0	0	0	0	0	0	0	0	0	0	0	0	0	0	0	0	0	0	0	0	0	0	0	0	0	0	Al Mughaidien	Abha
0	0	0	0	0	0	0	0	0	0	0	0	0	0	0	0	0	0	0	0	0	0	0	0	0	0	Al Afayir	Abha
0	0	0	0	0	0	0	0	0	0	0	0	0	0	0	0	0	0	0	0	0	0	0	0	0	0	Ser Al Sirhy	Abha
0	0	0	0	0	0	0	0	0	0	0	0	0	0	0	0	0	0	0	0	0	0	0	0	0	0	Al Shabariqah	Abha
0	0	0	0	0	0	0	0	0	0	0	0	0	0	0	0	0	0	0	0	0	0	0	0	0	0	Al Mithjel	Abha
0	0	0	0	0	0	0	0	0	0	0	0	0	0	0	0	0	0	0	0	0	0	0	0	0	0	Ser Al Shabariqah	Abha
0	0	0	0	0	0	0	0	0	0	0	0	0	0	0	0	0	0	0	0	0	0	0	0	0	0	Al Zurwah	Abha

## Public services at the populated area level

## Number of Agricultural, Social, Administrative and Public Services and Banking Finance 1-2

Administrative services																								Populated area	Emirate or governorate or municipality			
Security control	Security point	Health affairs	Industrial fund	Real-estate fund	Social development fund	Labour office branch	Water branch	Financial branch	Transport branch	Females education office	Males education office	Females Education administration	Males education administration	Office of municipal services	Municipality centre	Secretariat of municipality	Pensions	Social Insurance	Awqaf (mortmain)	Center of promotion of virtue	Civil affairs	Passport department	Traffic centers			Police station	Police centre	
0	0	0	0	0	0	0	0	0	0	0	0	0	0	0	0	0	0	0	0	0	0	0	0	0	0	0	Al Alaa, Legwah, and Ser	Abha
0	0	0	0	0	0	0	0	0	0	0	0	0	0	0	0	0	0	0	0	0	0	0	0	0	0	0	Al Yazidien	Abha
0	0	0	0	0	0	0	0	0	0	0	0	0	0	0	0	0	0	0	0	0	0	0	0	0	0	0	Al Makhd	Abha
0	0	0	0	0	0	0	0	0	0	0	0	0	0	0	0	0	0	0	0	0	0	0	0	0	0	0	Al Kawthrin	Abha
0	0	0	0	0	0	0	0	0	0	0	0	0	0	0	0	0	0	0	0	0	0	0	0	0	0	0	Al Malhaa	Abha
0	0	0	0	0	0	0	0	0	0	0	0	0	0	0	0	0	0	0	0	0	0	0	0	0	0	0	Al Malsah	Abha
0	0	0	0	0	0	0	0	0	0	0	0	0	0	0	0	0	0	0	0	0	0	0	0	0	0	0	Al Arqab (Tarf Al Irq)	Abha
0	0	0	0	0	0	0	0	0	0	0	0	0	0	0	0	0	0	0	0	0	0	0	0	0	0	0	Al Aqwaz	Abha
0	0	0	0	0	0	0	0	0	0	0	0	0	0	0	0	0	0	0	0	0	0	0	0	0	0	0	Al Batinah	Abha
0	0	0	0	0	0	0	0	0	0	0	0	0	0	0	0	0	0	0	0	0	0	0	0	0	0	0	Al Umm Saed	Abha
0	0	0	0	0	0	0	0	0	0	0	0	0	0	0	0	0	0	0	0	0	0	0	0	0	0	0	Adwan	Abha
0	0	0	0	0	0	0	0	0	0	0	0	0	0	0	0	0	0	0	0	0	0	0	0	0	0	0	Ain bin Ya'la	Abha
0	0	0	0	0	0	0	0	0	0	0	0	0	0	0	0	0	0	0	0	0	0	0	0	0	0	0	Ser Al fatiha	Abha
0	0	0	0	0	0	0	0	0	0	0	0	0	0	0	0	0	0	0	0	0	0	0	0	0	0	0	Ser bin Rezam	Abha
0	0	0	0	0	0	0	0	0	0	0	0	0	0	0	0	0	0	0	0	0	0	0	0	0	0	0	Al Qaryat, the Cafe, and	Abha
0	0	0	0	0	0	0	0	0	0	0	0	0	0	0	0	0	0	0	0	0	0	0	0	0	0	0	Al Gendy and Al	Abha
0	0	0	0	0	0	0	0	0	0	0	0	0	0	0	0	0	0	0	0	0	0	0	0	0	0	0	Al Balkbash	Abha
0	0	0	0	0	0	0	0	0	0	0	0	0	0	0	0	0	0	0	0	0	0	0	0	0	0	0	Almjardh	Abha

## Public services at the populated area level

## Number of Agricultural, Social, Administrative and Public Services and Banking Finance 1-2

Administrative services																								Populated area	Emirate or governorate or municipality		
Security control	Security point	Health affairs	Industrial fund	Real-estate fund	Social development fund	Labour office branch	Water branch	Financial branch	Transport branch	Females education office	Males education office	Females Education administration	Males education administration	Office of municipal services	Municipality centre	Secretariat of municipality	Pensions	Social Insurance	Awqaf (mortmain)	Center of promotion of virtue	Civil affairs	Passport department	Traffic centers			Police station	Police centre
0	0	0	0	0	0	0	0	0	0	0	0	0	0	0	0	0	0	0	0	0	0	0	0	0	0	Al Masrimah	Abha
0	0	0	0	0	0	0	0	0	0	0	0	0	0	0	0	0	0	0	0	0	0	0	0	0	0	Zumalah	Abha
0	0	0	0	0	0	0	0	0	0	0	0	0	0	0	0	0	0	0	0	0	0	0	0	0	0	Sayad Al Milahah and	Abha
0	0	0	0	0	0	0	0	0	0	0	0	0	0	0	0	0	0	0	0	0	0	0	0	0	0	Al Al-Selihy	Abha
0	0	0	0	0	0	0	0	0	0	0	0	0	0	0	0	0	0	0	0	0	0	0	0	0	0	Al Al-Zaki	Abha
0	0	0	0	0	0	0	0	0	0	0	0	0	0	0	0	0	0	0	0	0	0	0	0	0	0	Al Qayim	Abha
0	0	0	0	0	0	0	0	0	0	0	0	0	0	0	0	0	0	0	0	0	0	0	0	0	0	Al Attifat	Abha
0	0	0	0	0	0	0	0	0	0	0	0	0	0	0	0	0	0	0	0	0	0	0	0	0	0	Al Ady	Abha
0	0	0	0	0	0	0	0	0	0	0	0	0	0	0	0	0	0	0	0	0	0	0	0	0	0	Al Umm Ra'iny	Abha
0	0	0	0	0	0	0	0	0	0	0	0	0	0	0	0	0	0	0	0	0	0	0	0	0	0	Sa'rur	Abha
0	0	0	0	0	0	0	0	0	0	0	0	0	0	0	0	0	0	0	0	0	0	0	0	0	0	Alfiuah and Moslet	Abha
0	0	0	0	0	0	0	0	0	0	0	0	0	0	0	0	0	0	0	0	0	0	0	0	0	0	Al Majz'a and Al Shaab	Abha
0	0	0	0	0	0	0	0	0	0	0	0	0	0	0	0	0	0	0	0	0	0	0	0	0	0	Al Jahel (Al Nour)	Abha
0	0	0	0	0	0	0	0	0	0	0	0	0	0	0	0	0	0	0	0	0	0	0	0	0	0	Al Tahl	Abha
0	0	0	0	0	0	0	0	0	0	0	0	0	0	0	0	0	0	0	0	0	0	0	0	0	0	Sa'ban	Abha
0	0	0	0	0	0	0	0	0	0	0	0	0	0	0	0	0	0	0	0	0	0	0	0	0	0	Al Alshalfaa	Abha
0	0	0	0	0	0	0	0	0	0	0	0	0	0	0	0	0	0	0	0	0	0	0	0	0	0	Al Hatan	Abha
0	0	0	0	0	0	0	0	0	0	0	0	0	0	0	0	0	0	0	0	0	0	0	0	0	0	Al Hasir and Al Qa'wah	Abha

## Public services at the populated area level

## Number of Agricultural, Social, Administrative and Public Services and Banking Finance 1-2

Administrative services																								Populated area	Emirate or governorate or municipality		
Security control	Security point	Health affairs	Industrial fund	Real-estate fund	Social development fund	Labour office branch	Water branch	Financial branch	Transport branch	Females education office	Males education office	Females Education administration	Males education administration	Office of municipal services	Municipality centre	Secretariat of municipality	Pensions	Social Insurance	Awqaf (mortmain)	Center of promotion of virtue	Civil affairs	Passport department	Traffic centers			Police station	Police centre
0	0	0	0	0	0	0	0	0	0	0	0	0	0	0	0	0	0	0	0	0	0	0	0	0	0	Al Mathnah and Al Suq	Abha
0	0	0	0	0	0	0	0	0	0	0	0	0	0	0	0	0	0	0	0	0	0	0	0	0	0	Al Ain and Manader Al	Abha
0	0	0	0	0	0	0	0	0	0	0	0	0	0	0	0	0	0	0	0	0	0	0	0	0	0	Al Ajraf	Abha
0	0	0	0	0	0	0	0	0	0	0	0	0	0	0	0	0	0	0	0	0	0	0	0	0	0	Al Masqatah	Abha
0	0	0	0	0	0	0	0	0	0	0	0	0	0	0	0	0	0	0	0	0	0	0	0	0	0	Al Attifah	Abha
0	0	0	0	0	0	0	0	0	0	0	0	0	0	0	0	0	0	0	0	0	0	0	0	0	0	Al Arfaj	Abha
0	0	0	0	0	0	0	0	0	0	0	0	0	0	0	0	0	0	0	0	0	0	0	0	0	0	Al Mostah and Al	Abha
0	0	0	0	0	0	0	0	0	0	0	0	0	0	0	0	0	0	0	0	0	0	0	0	0	0	Al Khanq	Abha
0	0	0	0	0	0	0	0	0	0	0	0	0	0	0	0	0	0	0	0	0	0	0	0	0	0	Al Kharijah	Abha
0	0	0	0	0	0	0	0	0	0	0	0	0	0	0	0	0	0	0	0	0	0	0	0	0	0	Al Boshahat	Abha
0	0	0	0	0	0	0	0	0	0	0	0	0	0	0	0	0	0	0	0	0	0	0	0	0	0	Al Atfah	Abha
0	0	0	0	0	0	0	0	0	0	0	0	0	0	0	0	0	0	0	0	0	0	0	0	0	0	Qarin	Abha
0	0	0	0	0	0	0	0	0	0	0	0	0	0	0	0	0	0	0	0	0	0	0	0	0	0	Al Gom'a	Abha
0	0	0	0	0	0	0	0	0	0	0	0	0	0	0	0	0	0	0	0	0	0	0	0	0	0	Al Suhail	Abha
0	0	0	0	0	0	0	0	0	0	0	0	0	0	0	0	0	0	0	0	0	0	0	0	0	0	Al Ma'dy	Abha
0	0	0	0	0	0	0	0	0	0	0	0	0	0	0	0	0	0	0	0	0	0	0	0	0	0	Al Qahzl	Abha
0	0	0	0	0	0	0	0	0	0	0	0	0	0	0	0	0	0	0	0	0	0	0	0	0	0	Al Erad	Abha
0	0	0	0	0	0	0	0	0	0	0	0	0	0	0	0	0	0	0	0	0	0	0	0	0	0	Al Madeeq	Abha



## Public services at the populated area level

## Number of Agricultural, Social, Administrative and Public Services and Banking Finance 1-2

Administrative services																								Populated area	Emirate or governorate or municipality		
Security control	Security point	Health affairs	Industrial fund	Real-estate fund	Social development fund	Labour office branch	Water branch	Financial branch	Transport branch	Females education office	Males education office	Females Education administration	Males education administration	Office of municipal services	Municipality centre	Secretariat of municipality	Pensions	Social Insurance	Awqaf (mortmain)	Center of promotion of virtue	Civil affairs	Passport department	Traffic centers			Police station	Police centre
0	0	0	0	0	0	0	0	0	0	0	0	0	0	0	0	0	0	0	0	0	0	0	0	0	0	Al Fara'ah	Abha
0	0	0	0	0	0	0	0	0	0	0	0	0	0	0	0	0	0	0	0	0	0	0	0	0	0	Al Mirfaq	Abha
0	0	0	0	0	0	0	0	0	0	0	0	0	0	0	0	0	0	0	0	0	0	0	0	0	0	Al Masan	Abha
0	0	0	0	0	0	0	0	0	0	0	0	0	0	0	0	0	0	0	0	0	0	0	0	0	0	Al Dabdabah	Abha
0	0	0	0	0	0	0	0	0	0	0	0	0	0	0	0	0	0	0	0	0	0	0	0	0	0	Al Kahlah	Abha
0	0	0	0	0	0	0	0	0	0	0	0	0	0	0	0	0	0	0	0	0	0	0	0	0	0	Al Junfour	Abha
0	0	0	0	0	0	0	0	0	0	0	0	0	0	0	0	0	0	0	0	0	0	0	0	0	0	Al Miqta'	Abha
0	0	0	0	0	0	0	0	0	0	0	0	0	0	0	0	0	0	0	0	0	0	0	0	0	0	Muhrah	Abha
0	0	0	0	0	0	0	0	0	0	0	0	0	0	0	0	0	0	0	0	0	0	0	0	0	0	Masouh	Abha
0	0	0	0	0	0	0	0	0	0	0	0	0	0	0	0	0	0	0	0	1	0	0	0	1	0	Al Sudah and Al	Sawda
0	0	0	0	0	0	0	0	0	0	0	0	0	0	0	0	0	0	0	0	0	0	0	0	0	0	Sharaf Al Aws	Sawda
0	0	0	0	0	0	0	0	0	0	0	0	0	0	0	0	0	0	0	0	0	0	0	0	0	0	Al Mashraq, Harbah,	Sawda
0	0	0	0	0	0	0	0	0	0	0	0	0	0	0	0	0	0	0	0	0	0	0	0	0	0	Ain Al Jawfaa	Sawda
0	0	0	0	0	0	0	0	0	0	0	0	0	0	0	0	0	0	0	0	0	0	0	0	0	0	Ain Al Zibah	Sawda
0	0	0	0	0	0	0	0	0	0	0	0	0	0	0	0	0	0	0	0	0	0	0	0	0	0	Mehsan and Al Dakhlah	Sawda
0	0	0	0	0	0	0	0	0	0	0	0	0	0	0	0	0	0	0	0	0	0	0	0	0	0	Hgawah and Hisn Al	Sawda
0	0	0	0	0	0	0	0	0	0	0	0	0	0	0	0	0	0	0	0	0	0	0	0	0	0	Bisat Ghawah	Sawda
0	0	0	0	0	0	0	0	0	0	0	0	0	0	0	0	0	0	0	0	0	0	0	0	0	0	Ras Al Ser and al Jamah	Sawda

## Public services at the populated area level

## Number of Agricultural, Social, Administrative and Public Services and Banking Finance 1-2

Administrative services																								Populated area	Emirate or governorate or municipality			
Security control	Security point	Health affairs	Industrial fund	Real-estate fund	Social development fund	Labour office branch	Water branch	Financial branch	Transport branch	Females education office	Males education office	Females Education administration	Males education administration	Office of municipal services	Municipality centre	Secretariat of municipality	Pensions	Social Insurance	Awqaf (mortmain)	Center of promotion of virtue	Civil affairs	Passport department	Traffic centers			Police station	Police centre	
0	0	0	0	0	0	0	0	0	0	0	0	0	0	0	0	0	0	0	0	0	0	0	0	0	0	0	Al Souq and Bark Al	Sawda
0	0	0	0	0	0	0	0	0	0	0	0	0	0	0	0	0	0	0	0	0	0	0	0	0	0	0	Al Rouh and Al Sa'id	Sawda
0	0	0	0	0	0	0	0	0	0	0	0	0	0	0	0	0	0	0	0	0	0	0	0	0	0	0	Al Qarn	Sawda
0	0	0	0	0	0	0	0	0	0	0	0	0	0	0	0	0	0	0	0	0	0	0	0	0	0	0	Maqhab Al Saqa	Sawda
0	0	0	0	0	0	0	0	0	0	0	0	0	0	0	0	0	0	0	0	0	0	0	0	0	0	0	Al Saqa	Sawda
0	0	0	0	0	0	0	0	0	0	0	0	0	0	0	0	0	0	0	0	0	0	0	0	0	0	0	Al Waljah	Sawda
0	0	0	0	0	0	0	0	0	0	0	0	0	0	0	0	0	0	0	0	0	0	0	0	0	0	0	Al Far'	Sawda
0	0	0	0	0	0	0	0	0	0	0	0	0	0	0	0	0	0	0	0	0	0	0	0	0	0	0	Al Misrab and Al Far'	Sawda
0	0	0	0	0	0	0	0	0	0	0	0	0	0	0	0	0	0	0	0	0	0	0	0	0	0	0	Qa'qah Al Saqa	Sawda
0	0	0	0	0	0	0	0	0	0	0	0	0	0	0	0	0	0	0	0	0	0	0	0	0	0	0	Shat Al Khadrah	Sawda
0	0	0	0	0	0	0	0	0	0	0	0	0	0	0	0	0	0	0	0	0	0	0	0	0	0	0	Al Habwah	Sawda
0	0	0	0	0	0	0	0	0	0	0	0	0	0	0	0	0	0	0	0	0	0	0	0	0	0	0	Al Maqdi and Al Ismael	Sawda
0	0	0	0	0	0	0	0	0	0	0	0	0	0	0	0	0	0	0	0	0	0	0	0	0	0	0	Al Quz	Sawda
0	0	0	0	0	0	0	0	0	0	0	0	0	0	0	0	0	0	0	0	0	0	0	0	0	0	0	Sheihka Tourist Village	Sawda
0	0	0	0	0	0	0	0	0	0	0	0	0	0	0	0	0	0	0	0	0	0	0	0	0	0	0	Ser Albadlah and Al	Sawda
0	0	0	0	0	0	0	0	0	0	0	0	0	0	0	0	0	0	0	0	0	0	0	0	0	0	0	Al-Majma'ah	Sawda
0	0	0	0	0	0	0	0	0	0	0	0	0	0	0	0	0	0	0	0	0	0	0	0	0	0	0	Al Qaz'a	Sawda
0	0	0	0	0	0	0	0	0	0	0	0	0	0	0	0	0	0	0	0	0	0	0	0	0	0	0	Shat the upper and the	Sawda

## Public services at the populated area level

## Number of Agricultural, Social, Administrative and Public Services and Banking Finance 1-2

Administrative services																								Populated area	Emirate or governorate or municipality			
Security control	Security point	Health affairs	Industrial fund	Real-estate fund	Social development fund	Labour office branch	Water branch	Financial branch	Transport branch	Females education office	Males education office	Females Education administration	Males education administration	Office of municipal services	Municipality centre	Secretariat of municipality	Pensions	Social Insurance	Awqaf (mortmain)	Center of promotion of virtue	Civil affairs	Passport department	Traffic centers			Police station	Police centre	
0	0	0	0	0	0	0	0	0	0	0	0	0	0	0	0	0	0	0	0	0	0	0	0	0	0	0	Al Nijad and Al Bark	Sawda
0	0	0	0	0	0	0	0	0	0	0	0	0	0	0	0	0	0	0	0	0	0	0	0	0	0	0	Al Bawah	Sawda
0	0	0	0	0	0	0	0	0	0	0	0	0	0	0	0	0	0	0	0	0	0	0	0	0	0	0	Al Merzin	Sawda
0	0	0	0	0	0	0	0	0	0	0	0	0	0	0	0	0	0	0	0	0	0	0	0	0	0	0	Al Huzah and Al Kharjah	Sawda
0	0	0	0	0	0	0	0	0	0	0	0	0	0	0	0	0	0	0	0	0	0	0	0	0	0	0	Al Dahiyah (Al Azizah)	Sawda
0	0	0	0	0	0	0	0	0	0	0	0	0	0	0	0	0	0	0	0	0	0	0	0	0	0	0	Al Maqafy	Sawda
0	0	0	0	0	0	0	0	0	0	0	0	0	0	0	0	0	0	0	0	0	0	0	0	0	0	0	Al Qidah (Al Tamam)	Sawda
0	0	0	0	0	0	0	0	0	0	0	0	0	0	0	0	0	0	0	0	0	0	0	0	0	0	0	Megd'an	Sawda
0	0	0	0	0	0	0	0	0	0	0	0	0	0	0	0	0	0	0	0	0	0	0	0	0	0	0	Qidah Al Imshibah	Sawda
0	0	0	0	0	0	0	0	0	0	0	0	0	0	0	0	0	0	0	0	0	0	0	0	0	0	0	Qidah Al bu Faidah	Sawda
0	0	0	0	0	0	0	0	0	0	0	0	0	0	0	0	0	0	0	0	0	0	0	0	0	0	0	Al Mefrih	Sawda
0	0	0	0	0	0	0	0	0	0	0	0	0	0	0	0	0	0	0	0	0	0	0	0	0	0	0	Alsamdah	Sawda
0	0	0	0	0	0	0	0	0	0	0	0	0	0	0	0	0	0	0	0	0	0	0	0	0	0	0	Al Sakran	Sawda
0	0	0	0	0	0	0	0	0	0	0	0	0	0	0	0	0	0	0	0	0	0	0	0	0	0	0	Ras Alfih	Sawda
0	0	0	0	0	0	0	0	0	0	0	0	0	0	0	0	0	0	0	0	0	0	0	0	0	0	0	Zanb Al Ser	Sawda
0	0	0	0	0	0	0	0	0	0	0	0	0	0	0	0	0	0	0	0	0	0	0	0	0	0	0	Al Yatim	Sawda
0	0	0	0	0	0	0	0	0	0	0	0	0	0	0	0	0	0	0	0	0	0	0	0	0	0	0	Zanb Al Qaemah	Sawda
0	0	0	0	0	0	0	0	0	0	0	0	0	0	0	0	0	0	0	0	0	0	0	0	0	0	0	Ra'iyah Al Biban	Sawda

## Public services at the populated area level

## Number of Agricultural, Social, Administrative and Public Services and Banking Finance 1-2

Administrative services																								Populated area	Emirate or governorate or municipality		
Security control	Security point	Health affairs	Industrial fund	Real-estate fund	Social development fund	Labour office branch	Water branch	Financial branch	Transport branch	Females education office	Males education office	Females Education administration	Males education administration	Office of municipal services	Municipality centre	Secretariat of municipality	Pensions	Social Insurance	Awqaf (mortmain)	Center of promotion of virtue	Civil affairs	Passport department	Traffic centers			Police station	Police centre
0	0	0	0	0	0	0	0	0	0	0	0	0	0	0	0	0	0	0	0	0	0	0	0	0	0	Al Majaz	Sawda
0	0	0	0	0	0	0	0	0	0	0	0	0	0	0	0	0	0	0	0	0	0	0	0	0	0	Rahmah Al Mohalal	Sawda
0	0	0	0	0	0	0	0	0	0	0	0	0	0	0	0	0	0	0	0	0	0	0	0	0	0	Al Naghrah and Al	Sawda
0	0	0	0	0	0	0	0	0	0	0	0	0	0	0	0	0	0	0	0	0	0	0	0	0	0	Al Bukhah	Sawda
0	0	0	0	0	0	0	0	0	0	0	0	0	0	0	0	0	0	0	0	0	0	0	0	0	0	Qa'wah Al farhan, and	Sawda
0	0	0	0	0	0	0	0	0	0	0	0	0	0	0	0	0	0	0	0	0	0	0	0	0	0	Ser Al Abid, and Al	Sawda
0	0	0	0	0	0	0	0	0	0	0	0	0	0	0	0	0	0	0	0	0	0	0	0	0	0	Al Shariqah	Sawda
0	0	0	0	0	0	0	0	0	0	0	0	0	0	0	0	0	0	0	0	0	0	0	0	0	0	Al Mehriq	Sawda
0	0	0	0	0	0	0	0	0	0	0	0	0	0	0	0	0	0	0	0	0	0	0	0	0	0	Jal Al Amer	Sawda
0	0	0	0	0	0	0	0	0	0	0	0	0	0	0	0	0	0	0	0	0	0	0	0	0	0	Al Imhaj	Sawda
0	0	0	0	0	0	0	0	0	0	0	0	0	0	0	0	0	0	0	0	0	0	0	0	0	0	Al Alqabi'y	Sawda
0	0	0	0	0	0	0	0	0	0	0	0	0	0	0	0	0	0	0	0	0	0	0	0	0	0	Hiqbah Ribdah	Sawda
0	0	0	0	0	0	0	0	0	0	0	0	0	0	0	0	0	0	0	0	0	0	0	0	0	0	Gadyan	Sawda
0	0	0	0	0	0	0	0	0	0	0	0	0	0	0	0	0	0	0	0	0	0	0	0	0	0	Ghithan	Sawda
0	0	0	0	0	0	0	0	0	0	0	0	0	0	0	0	0	0	0	0	0	0	0	0	0	0	Wadi Al Zihar	Sawda
0	0	0	0	0	0	0	0	0	0	0	0	0	0	0	0	0	0	0	0	0	0	0	0	0	0	Ribdah	Sawda
0	0	0	0	0	0	0	0	0	0	0	0	0	0	0	0	0	0	0	0	0	0	0	0	0	0	Al Ghamrah	Sawda
0	0	0	0	0	0	0	0	0	0	0	0	0	0	0	0	0	0	0	0	0	0	0	0	0	0	Maslamah and Shat	Sawda

## Public services at the populated area level

## Number of Agricultural, Social, Administrative and Public Services and Banking Finance 1-2

Administrative services																								Populated area	Emirate or governorate or municipality			
Security control	Security point	Health affairs	Industrial fund	Real-estate fund	Social development fund	Labour office branch	Water branch	Financial branch	Transport branch	Females education office	Males education office	Females Education administration	Males education administration	Office of municipal services	Municipality centre	Secretariat of municipality	Pensions	Social Insurance	Awqaf (mortmain)	Center of promotion of virtue	Civil affairs	Passport department	Traffic centers			Police station	Police centre	
0	0	0	0	0	0	0	0	0	0	0	0	0	0	0	0	0	0	0	0	0	0	0	0	0	0	Habil Al Yas'ad	Sawda	
0	0	0	0	0	0	0	0	0	0	0	0	0	0	0	0	0	0	0	0	0	0	0	0	0	0	0	Arfah Umm Raqw	Sawda
0	0	0	0	0	0	0	0	0	0	0	0	0	0	0	0	0	0	0	0	0	0	0	0	0	0	0	Al Zuhrah and Al Mahya	Sawda
0	0	0	0	0	0	0	0	0	0	0	0	0	0	0	0	0	0	0	0	0	0	0	0	0	0	0	Al Fatiha	Sawda
0	0	0	0	0	0	0	0	0	0	0	0	0	0	0	0	0	0	0	0	0	0	0	0	0	0	0	Al Hadbaa	Sawda
0	0	0	0	0	0	0	0	0	0	0	0	0	0	0	0	0	0	0	0	0	0	0	0	0	0	0	Aldukhah	Sawda
0	0	0	0	0	0	0	0	0	0	0	0	0	0	0	0	0	0	0	0	0	0	0	0	0	0	0	Al Ghamrah	Sawda
0	0	0	0	0	0	0	0	0	0	0	0	0	0	0	0	0	0	0	0	0	0	0	0	0	0	0	Al Khulafaa	Sawda
0	0	0	0	0	0	0	0	0	0	0	0	0	0	0	0	0	0	0	0	0	0	0	0	0	0	0	Al Hajirah	Sawda
0	0	0	0	0	0	0	0	0	0	0	0	0	0	0	0	0	0	0	0	0	0	0	0	0	0	0	Al Mahajir And Al	Sawda
0	0	0	0	0	0	0	0	0	0	0	0	0	0	0	0	0	0	0	0	0	0	0	0	0	0	0	The Eastern	Sawda
0	0	0	0	0	0	0	0	0	0	0	0	0	0	0	0	0	0	0	0	0	0	0	0	0	0	0	Qurah	Sawda
0	0	0	0	0	0	0	0	0	0	0	0	0	0	0	0	0	0	0	0	0	0	0	0	0	0	0	Mogmah	Sawda
0	0	0	0	0	0	0	0	0	0	0	0	0	0	0	0	0	0	0	0	0	0	0	0	0	0	0	Litwah	Sawda
0	0	0	0	0	0	0	0	0	0	0	0	0	0	0	0	0	0	0	0	0	0	0	0	0	0	0	Wadi Habw and Al	Sawda
0	0	0	0	0	0	0	0	0	0	0	0	0	0	0	0	0	0	0	0	0	0	0	0	0	0	0	Al Mihreth	Sawda
0	0	0	0	0	0	0	0	0	0	0	0	0	0	0	0	0	0	0	0	0	0	0	0	0	0	0	Zanb Ahmreen and Al	Sawda
0	0	0	0	0	0	0	0	0	0	0	0	0	0	0	0	0	0	0	0	0	0	0	0	0	0	0	Za'rah	Sawda

## Public services at the populated area level

## Number of Agricultural, Social, Administrative and Public Services and Banking Finance 1-2

Administrative services																								Populated area	Emirate or governorate or municipality		
Security control	Security point	Health affairs	Industrial fund	Real-estate fund	Social development fund	Labour office branch	Water branch	Financial branch	Transport branch	Females education office	Males education office	Females Education administration	Males education administration	Office of municipal services	Municipality centre	Secretariat of municipality	Pensions	Social Insurance	Awqaf (mortmain)	Center of promotion of virtue	Civil affairs	Passport department	Traffic centers			Police station	Police centre
0	0	0	0	0	0	0	0	0	0	1	0	0	0	0	1	0	0	0	1	0	0	0	1	0	1	Al Atuf (Sabh)	Billahmar
0	0	0	0	0	0	0	0	0	0	0	0	0	0	0	0	0	0	0	0	0	0	0	0	0	0	Al Jahdal	Billahmar
0	0	0	0	0	0	0	0	0	0	0	0	0	0	0	0	0	0	0	0	0	0	0	0	0	0	Al Namis	Billahmar
0	0	0	0	0	0	0	0	0	0	0	0	0	0	0	0	0	0	0	0	0	0	0	0	0	0	Al Sawjab	Billahmar
0	0	0	0	0	0	0	0	0	0	0	0	0	0	0	0	0	0	0	0	0	0	0	0	0	0	Al Qaz'a and	Billahmar
0	0	0	0	0	0	0	0	0	0	0	0	0	0	0	0	0	0	0	0	0	0	0	0	0	0	Al Atfah	Billahmar
0	0	0	0	0	0	0	0	0	0	0	0	0	0	0	0	0	0	0	0	0	0	0	0	0	0	Al Qary (Al Qihat)	Billahmar
0	0	0	0	0	0	0	0	0	0	0	0	0	0	0	0	0	0	0	0	0	0	0	0	0	0	Rahban	Billahmar
0	0	0	0	0	0	0	0	0	0	0	0	0	0	0	0	0	0	0	0	0	0	0	0	0	0	Al Ishaq and Al Duhais	Billahmar
0	0	0	0	0	0	0	0	0	0	0	0	0	0	0	0	0	0	0	0	0	0	0	0	0	0	Alhodn	Billahmar
0	0	0	0	0	0	0	0	0	0	0	0	0	0	0	0	0	0	0	0	0	0	0	0	0	0	Zam Nimah	Billahmar
0	0	0	0	0	0	0	0	0	0	0	0	0	0	0	0	0	0	0	0	0	0	0	0	0	0	Zam Talib	Billahmar
0	0	0	0	0	0	0	0	0	0	0	0	0	0	0	0	0	0	0	0	0	0	0	0	0	0	Al Ishaer	Billahmar
0	0	0	0	0	0	0	0	0	0	0	0	0	0	0	0	0	0	0	0	0	0	0	0	0	0	Al kamel	Billahmar
0	0	0	0	0	0	0	0	0	0	0	0	0	0	0	0	0	0	0	0	0	0	0	0	0	0	Al Amer	Billahmar
0	0	0	0	0	0	0	0	0	0	0	0	0	0	0	0	0	0	0	0	0	0	0	0	0	0	Al Majamihah	Billahmar
0	0	0	0	0	0	0	0	0	0	0	0	0	0	0	0	0	0	0	0	0	0	0	0	0	0	Al Farkasah	Billahmar
0	0	0	0	0	0	0	0	0	0	0	0	0	0	0	0	0	0	0	0	0	0	0	0	0	0	Al Ahdan	Billahmar

## Public services at the populated area level

## Number of Agricultural, Social, Administrative and Public Services and Banking Finance 1-2

Administrative services																								Populated area	Emirate or governorate or municipality		
Security control	Security point	Health affairs	Industrial fund	Real-estate fund	Social development fund	Labour office branch	Water branch	Financial branch	Transport branch	Females education office	Males education office	Females Education administration	Males education administration	Office of municipal services	Municipality centre	Secretariat of municipality	Pensions	Social Insurance	Awqaf (mortmain)	Center of promotion of virtue	Civil affairs	Passport department	Traffic centers			Police station	Police centre
0	0	0	0	0	0	0	0	0	0	0	0	0	0	0	0	0	0	0	0	0	0	0	0	0	0	Al Sarrah	Billahmar
0	0	0	0	0	0	0	0	0	0	0	0	0	0	0	0	0	0	0	0	0	0	0	0	0	0	Al Hufah (Al Zayan)	Billahmar
0	0	0	0	0	0	0	0	0	0	0	0	0	0	0	0	0	0	0	0	0	0	0	0	0	0	Lazmah	Billahmar
0	0	0	0	0	0	0	0	0	0	0	0	0	0	0	0	0	0	0	0	0	0	0	0	0	0	Al Hars	Billahmar
0	0	0	0	0	0	0	0	0	0	0	0	0	0	0	0	0	0	0	0	0	0	0	0	0	0	Al Zayid	Billahmar
0	0	0	0	0	0	0	0	0	0	0	0	0	0	0	0	0	0	0	0	0	0	0	0	0	0	Al Abid	Billahmar
0	0	0	0	0	0	0	0	0	0	0	0	0	0	0	0	0	0	0	0	0	0	0	0	0	0	Al Hazem	Billahmar
0	0	0	0	0	0	0	0	0	0	0	0	0	0	0	0	0	0	0	0	0	0	0	0	0	0	Al Naqil and Al Ghrabah	Billahmar
0	0	0	0	0	0	0	0	0	0	0	0	0	0	0	0	0	0	0	0	0	0	0	0	0	0	Al Okdah and Al	Billahmar
0	0	0	0	0	0	0	0	0	0	0	0	0	0	0	0	0	0	0	0	0	0	0	0	0	0	Al Farsh	Billahmar
0	0	0	0	0	0	0	0	0	0	0	0	0	0	0	0	0	0	0	0	0	0	0	0	0	0	Al Ghalfaq	Billahmar
0	0	0	0	0	0	0	0	0	0	0	0	0	0	0	0	0	0	0	0	0	0	0	0	0	0	Masfarah	Billahmar
0	0	0	0	0	0	0	0	0	0	0	0	0	0	0	0	0	0	0	0	0	0	0	0	0	0	Al Namsah	Billahmar
0	0	0	0	0	0	0	0	0	0	0	0	0	0	0	0	0	0	0	0	0	0	0	0	0	0	Sha'b Zulmah	Billahmar
0	0	0	0	0	0	0	0	0	0	0	0	0	0	0	0	0	0	0	0	0	0	0	0	0	0	Khbab	Billahmar
0	0	0	0	0	0	0	0	0	0	0	0	0	0	0	0	0	0	0	0	0	0	0	0	0	0	Al Rakib	Billahmar
0	0	0	0	0	0	0	0	0	0	0	0	0	0	0	0	0	0	0	0	0	0	0	0	0	0	Farasah	Billahmar
0	0	0	0	0	0	0	0	0	0	0	0	0	0	0	0	0	0	0	0	0	0	0	0	0	0	Al Maslah (Abu Kersh	Billahmar

## Public services at the populated area level

## Number of Agricultural, Social, Administrative and Public Services and Banking Finance 1-2

Administrative services																								Populated area	Emirate or governorate or municipality			
Security control	Security point	Health affairs	Industrial fund	Real-estate fund	Social development fund	Labour office branch	Water branch	Financial branch	Transport branch	Females education office	Males education office	Females Education administration	Males education administration	Office of municipal services	Municipality centre	Secretariat of municipality	Pensions	Social Insurance	Awqaf (mortmain)	Center of promotion of virtue	Civil affairs	Passport department	Traffic centers			Police station	Police centre	
0	0	0	0	0	0	0	0	0	0	0	0	0	0	0	0	0	0	0	0	0	0	0	0	0	0	0	Al Rakib the lower (Abu	Billahmar
0	0	0	0	0	0	0	0	0	0	0	0	0	0	0	0	0	0	0	0	0	0	0	0	0	0	0	Al Khalalah and Al	Billahmar
0	0	0	0	0	0	0	0	0	0	0	0	0	0	0	0	0	0	0	0	0	0	0	0	0	0	0	Al Ranuq and Al Kurbah	Billahmar
0	0	0	0	0	0	0	0	0	0	0	0	0	0	0	0	0	0	0	0	0	0	0	0	0	0	0	Wadi Murrah	Billahmar
0	0	0	0	0	0	0	0	0	0	0	0	0	0	0	0	0	0	0	0	0	0	0	0	0	0	0	Wadi Unm	Billahmar
0	0	0	0	0	0	0	0	0	0	0	0	0	0	0	0	0	0	0	0	0	0	0	0	0	0	0	Al Hilah (Al Arin)	Billahmar
0	0	0	0	0	0	0	0	0	0	0	0	0	0	0	0	0	0	0	0	0	0	0	0	0	0	0	Al Sadr	Billahmar
0	0	0	0	0	0	0	0	0	0	0	0	0	0	0	0	0	0	0	0	0	0	0	0	0	0	0	Mukhatt Al Hilal bni	Billahmar
0	0	0	0	0	0	0	0	0	0	0	0	0	0	0	0	0	0	0	0	0	0	0	0	0	0	0	Mukhatt Badiyah Al	Billahmar
2	0	0	0	0	0	0	0	0	0	1	0	0	0	0	0	0	0	0	1	1	0	0	1	0	1	0	Al Masqa	Ash Sha'f
0	0	0	0	0	0	0	0	0	0	0	0	0	0	0	0	0	0	0	0	0	0	0	0	0	0	0	Al Qaz'	Ash Sha'f
0	0	0	0	0	0	0	0	0	0	0	0	0	0	0	0	0	0	0	0	0	0	0	0	0	0	0	Al Atlah	Ash Sha'f
0	0	0	0	0	0	0	0	0	0	0	0	0	0	0	0	0	0	0	0	0	0	0	0	0	0	0	As Sirr	Ash Sha'f
0	0	0	0	0	0	0	0	0	0	0	0	0	0	0	0	0	0	0	0	0	0	0	0	0	0	0	Al Dahid	Ash Sha'f
0	0	0	0	0	0	0	0	0	0	0	0	0	0	0	0	0	0	0	0	0	0	0	0	0	0	0	Al Janibah	Ash Sha'f
0	0	0	0	0	0	0	0	0	0	0	0	0	0	0	0	0	0	0	0	0	0	0	0	0	0	0	Al Rahwah and Rahban	Ash Sha'f
0	0	0	0	0	0	0	0	0	0	0	0	0	0	0	0	0	0	0	0	0	0	0	0	0	0	0	Al Mufti	Ash Sha'f
0	0	0	0	0	0	0	0	0	0	0	0	0	0	0	0	0	0	0	0	0	0	0	0	0	0	0	Al Qalt	Ash Sha'f



## Public services at the populated area level

## Number of Agricultural, Social, Administrative and Public Services and Banking Finance 1-2

Administrative services																								Populated area	Emirate or governorate or municipality			
Security control	Security point	Health affairs	Industrial fund	Real-estate fund	Social development fund	Labour office branch	Water branch	Financial branch	Transport branch	Females education office	Males education office	Females Education administration	Males education administration	Office of municipal services	Municipality centre	Secretariat of municipality	Pensions	Social Insurance	Awqaf (mortmain)	Center of promotion of virtue	Civil affairs	Passport department	Traffic centers			Police station	Police centre	
0	0	0	0	0	0	0	0	0	0	0	0	0	0	0	0	0	0	0	0	0	0	0	0	0	0	0	Al Gar the upper	Ash Sha'f
0	0	0	0	0	0	0	0	0	0	0	0	0	0	0	0	0	0	0	0	0	0	0	0	0	0	0	Al Gar the lower	Ash Sha'f
0	0	0	0	0	0	0	0	0	0	0	0	0	0	0	0	0	0	0	0	0	0	0	0	0	0	0	Al Bahimah and Al Fayih	Ash Sha'f
0	0	0	0	0	0	0	0	0	0	0	0	0	0	0	0	0	0	0	0	0	0	0	0	0	0	0	Al Sayhany	Ash Sha'f
0	0	0	0	0	0	0	0	0	0	0	0	0	0	0	0	0	0	0	0	0	0	0	0	0	0	0	Al Farih	Ash Sha'f
0	0	0	0	0	0	0	0	0	0	0	0	0	0	0	0	0	0	0	0	0	0	0	0	0	0	0	Al Ramdan, Al Qusair,	Ash Sha'f
0	0	0	0	0	0	0	0	0	0	0	0	0	0	0	0	0	0	0	0	0	0	0	0	0	0	0	Al Balalaa	Ash Sha'f
0	0	0	0	0	0	0	0	0	0	0	0	0	0	0	0	0	0	0	0	0	0	0	0	0	0	0	Al Maihum, and Al	Ash Sha'f
0	0	0	0	0	0	0	0	0	0	0	0	0	0	0	0	0	0	0	0	0	0	0	0	0	0	0	Al Farza'ah	Ash Sha'f
0	0	0	0	0	0	0	0	0	0	0	0	0	0	0	0	0	0	0	0	0	0	0	0	0	0	0	Al Matir, and Al Qabil	Ash Sha'f
0	0	0	0	0	0	0	0	0	0	0	0	0	0	0	0	0	0	0	0	0	0	0	0	0	0	0	Al Seleihy	Ash Sha'f
0	0	0	0	0	0	0	0	0	0	0	0	0	0	0	0	0	0	0	0	0	0	0	0	0	0	0	Al Mahya, Al Mahjer,	Ash Sha'f
0	0	0	0	0	0	0	0	0	0	0	0	0	0	0	0	0	0	0	0	0	0	0	0	0	0	0	Al Qa'rah (Al Ser)	Ash Sha'f
0	0	0	0	0	0	0	0	0	0	0	0	0	0	0	0	0	0	0	0	0	0	0	0	0	0	0	Al Hamraa	Ash Sha'f
0	0	0	0	0	0	0	0	0	0	0	0	0	0	0	0	0	0	0	0	0	0	0	0	0	0	0	Al Alduwayh	Ash Sha'f
0	0	0	0	0	0	0	0	0	0	0	0	0	0	0	0	0	0	0	0	0	0	0	0	0	0	0	Al Suoq Village, and Al	Ash Sha'f
0	0	0	0	0	0	0	0	0	0	0	0	0	0	0	0	0	0	0	0	0	0	0	0	0	0	0	Al Zarqan Al Dfouf	Ash Sha'f
0	0	0	0	0	0	0	0	0	0	0	0	0	0	0	0	0	0	0	0	0	0	0	0	0	0	0	Al Atfah	Ash Sha'f

## Public services at the populated area level

## Number of Agricultural, Social, Administrative and Public Services and Banking Finance 1-2

Administrative services																								Populated area	Emirate or governorate or municipality			
Security control	Security point	Health affairs	Industrial fund	Real-estate fund	Social development fund	Labour office branch	Water branch	Financial branch	Transport branch	Females education office	Males education office	Females Education administration	Males education administration	Office of municipal services	Municipality centre	Secretariat of municipality	Pensions	Social Insurance	Awqaf (mortmain)	Center of promotion of virtue	Civil affairs	Passport department	Traffic centers			Police station	Police centre	
0	0	0	0	0	0	0	0	0	0	0	0	0	0	0	0	0	0	0	0	0	0	0	0	0	0	0	Al Fayn	Ash Sha'f
0	0	0	0	0	0	0	0	0	0	0	0	0	0	0	0	0	0	0	0	0	0	0	0	0	0	0	Al Meshrib	Ash Sha'f
0	0	0	0	0	0	0	0	0	0	0	0	0	0	0	0	0	0	0	0	0	0	0	0	0	0	0	Al Bithaa and Al	Ash Sha'f
0	0	0	0	0	0	0	0	0	0	0	0	0	0	0	0	0	0	0	0	0	0	0	0	0	0	0	Al Maraghah	Ash Sha'f
0	0	0	0	0	0	0	0	0	0	0	0	0	0	0	0	0	0	0	0	0	0	0	0	0	0	0	Al Saqr	Ash Sha'f
0	0	0	0	0	0	0	0	0	0	0	0	0	0	0	0	0	0	0	0	0	0	0	0	0	0	0	Al Qahm	Ash Sha'f
0	0	0	0	0	0	0	0	0	0	0	0	0	0	0	0	0	0	0	0	0	0	0	0	0	0	0	Al Gad'ah	Ash Sha'f
0	0	0	0	0	0	0	0	0	0	0	0	0	0	0	0	0	0	0	0	0	0	0	0	0	0	0	Mahd Al Ser	Ash Sha'f
0	0	0	0	0	0	0	0	0	0	0	0	0	0	0	0	0	0	0	0	0	0	0	0	0	0	0	Abu Gersha, Al Arig, and	Ash Sha'f
0	0	0	0	0	0	0	0	0	0	0	0	0	0	0	0	0	0	0	0	0	0	0	0	0	0	0	Al Hawaya	Ash Sha'f
0	0	0	0	0	0	0	0	0	0	0	0	0	0	0	0	0	0	0	0	0	0	0	0	0	0	0	Rawgh Alanid	Ash Sha'f
0	0	0	0	0	0	0	0	0	0	0	0	0	0	0	0	0	0	0	0	0	0	0	0	0	0	0	Al Maslamah	Ash Sha'f
0	0	0	0	0	0	0	0	0	0	0	0	0	0	0	0	0	0	0	0	0	0	0	0	0	0	0	Al Mahsh	Ash Sha'f
0	0	0	0	0	0	0	0	0	0	0	0	0	0	0	0	0	0	0	0	0	0	0	0	0	0	0	Al Khashm	Ash Sha'f
0	0	0	0	0	0	0	0	0	0	0	0	0	0	0	0	0	0	0	0	0	0	0	0	0	0	0	Ashab	Ash Sha'f
0	0	0	0	0	0	0	0	0	0	0	0	0	0	0	0	0	0	0	0	0	0	0	0	0	0	0	Al Suwaidaa	Ash Sha'f
0	0	0	0	0	0	0	0	0	0	0	0	0	0	0	0	0	0	0	0	0	0	0	0	0	0	0	Al Rakibah	Ash Sha'f
0	0	0	0	0	0	0	0	0	0	0	0	0	0	0	0	0	0	0	0	0	0	0	0	0	0	0	Lahf	Ash Sha'f

## Public services at the populated area level

## Number of Agricultural, Social, Administrative and Public Services and Banking Finance 1-2

Administrative services																								Populated area	Emirate or governorate or municipality			
Security control	Security point	Health affairs	Industrial fund	Real-estate fund	Social development fund	Labour office branch	Water branch	Financial branch	Transport branch	Females education office	Males education office	Females Education administration	Males education administration	Office of municipal services	Municipality centre	Secretariat of municipality	Pensions	Social Insurance	Awqaf (mortmain)	Center of promotion of virtue	Civil affairs	Passport department	Traffic centers			Police station	Police centre	
0	0	0	0	0	0	0	0	0	0	0	0	0	0	0	0	0	0	0	0	0	0	0	0	0	0	Zam Ghidar	Ash Sha'f	
0	0	0	0	0	0	0	0	0	0	0	0	0	0	0	0	0	0	0	0	0	0	0	0	0	0	0	Wadi Zahb	Ash Sha'f
0	0	0	0	0	0	0	0	0	0	0	0	0	0	0	0	0	0	0	0	0	0	0	0	0	0	0	Al Ma'del	Ash Sha'f
0	0	0	0	0	0	0	0	0	0	0	0	0	0	0	0	0	0	0	0	0	0	0	0	0	0	0	Al Maslamah	Ash Sha'f
0	0	0	0	0	0	0	0	0	0	0	0	0	0	0	0	0	0	0	0	0	0	0	0	0	0	0	Wadi As Sadr	Ash Sha'f
0	0	0	0	0	0	0	0	0	0	0	0	0	0	0	0	0	0	0	0	0	0	0	0	0	0	0	B'arah	Ash Sha'f
0	0	0	0	0	0	0	0	0	0	0	0	0	0	0	0	0	0	0	0	0	0	0	0	0	0	0	Rezam, Al	Ash Sha'f
0	0	0	0	0	0	0	0	0	0	0	0	0	0	0	0	0	0	0	0	0	0	0	0	0	0	0	Al Mathnah	Ash Sha'f
0	0	0	0	0	0	0	0	0	0	0	0	0	0	0	0	0	0	0	0	0	0	0	0	0	0	0	Al Halqoum and Al	Ash Sha'f
0	0	0	0	0	0	0	0	0	0	0	0	0	0	0	0	0	0	0	0	0	0	0	0	0	0	0	Hodn Al Souq	Ash Sha'f
0	0	0	0	0	0	0	0	0	0	0	0	0	0	0	0	0	0	0	0	0	0	0	0	0	0	0	Ain Al Faras	Ash Sha'f
0	0	0	0	0	0	0	0	0	0	0	0	0	0	0	0	0	0	0	0	0	0	0	0	0	0	0	Shi'b Al Nam	Ash Sha'f
0	0	0	0	0	0	0	0	0	0	0	0	0	0	0	0	0	0	0	0	0	0	0	0	0	0	0	Al Morish	Ash Sha'f
1	0	0	0	0	0	0	0	0	0	0	0	0	0	0	0	0	0	0	0	1	0	0	1	0	1	Mandermaryah	Marba	
0	0	0	0	0	0	0	0	0	0	0	0	0	0	0	0	0	0	0	0	0	0	0	0	0	0	0	Al Sel'ah	Marba
0	0	0	0	0	0	0	0	0	0	0	0	0	0	0	0	0	0	0	0	0	0	0	0	0	0	0	Al Hajfah	Marba
0	0	0	0	0	0	0	0	0	0	0	0	0	0	0	0	0	0	0	0	0	0	0	0	0	0	0	Wadi Rakhmah	Marba
0	0	0	0	0	0	0	0	0	0	0	0	0	0	0	0	0	0	0	0	0	0	0	0	0	0	0	Al Marfa	Marba

## Public services at the populated area level

## Number of Agricultural, Social, Administrative and Public Services and Banking Finance 1-2

Administrative services																								Populated area	Emirate or governorate or municipality		
Security control	Security point	Health affairs	Industrial fund	Real-estate fund	Social development fund	Labour office branch	Water branch	Financial branch	Transport branch	Females education office	Males education office	Females Education administration	Males education administration	Office of municipal services	Municipality centre	Secretariat of municipality	Pensions	Social Insurance	Awqaf (mortmain)	Center of promotion of virtue	Civil affairs	Passport department	Traffic centers			Police station	Police centre
0	0	0	0	0	0	0	0	0	0	0	0	0	0	0	0	0	0	0	0	0	0	0	0	0	0	Rakhaem	Marba
0	0	0	0	0	0	0	0	0	0	0	0	0	0	0	0	0	0	0	0	0	0	0	0	0	0	Lower part of Wadi	Marba
0	0	0	0	0	0	0	0	0	0	0	0	0	0	0	0	0	0	0	0	0	0	0	0	0	0	Wadi karman	Marba
0	0	0	0	0	0	0	0	0	0	0	0	0	0	0	0	0	0	0	0	0	0	0	0	0	0	Wadi Link	Marba
0	0	0	0	0	0	0	0	0	0	0	0	0	0	0	0	0	0	0	0	0	0	0	0	0	0	Wadi Wardah	Marba
0	0	0	0	0	0	0	0	0	0	0	0	0	0	0	0	0	0	0	0	0	0	0	0	0	0	Shu'aib Rahb	Marba
0	0	0	0	0	0	0	0	0	0	0	0	0	0	0	0	0	0	0	0	0	0	0	0	0	0	Sandel	Marba
0	0	0	0	0	0	0	0	0	0	0	0	0	0	0	0	0	0	0	0	0	0	0	0	0	0	Al Makhadah	Marba
0	0	0	0	0	0	0	0	0	0	0	0	0	0	0	0	0	0	0	0	0	0	0	0	0	0	Shu'aib Zalam	Marba
0	0	0	0	0	0	0	0	0	0	0	0	0	0	0	0	0	0	0	0	0	0	0	0	0	0	Wadi Ramlan	Marba
0	0	0	0	0	0	0	0	0	0	0	0	0	0	0	0	0	0	0	0	0	0	0	0	0	0	Wadi Ablah	Marba
0	0	0	0	0	0	0	0	0	0	0	0	0	0	0	0	0	0	0	0	0	0	0	0	0	0	Al Mafjer	Marba
0	0	0	0	0	0	0	0	0	0	0	0	0	0	0	0	0	0	0	0	0	0	0	0	0	0	Seyah	Marba
0	0	0	0	0	0	0	0	0	0	0	0	0	0	0	0	0	0	0	0	0	0	0	0	0	0	Khafnah	Marba
0	0	0	0	0	0	0	0	0	0	0	0	0	0	0	0	0	0	0	0	0	0	0	0	0	0	Al Ja'rah	Marba
0	0	0	0	0	0	0	0	0	0	0	0	0	0	0	0	0	0	0	0	0	0	0	0	0	0	Wadi Amha	Marba
0	0	0	0	0	0	0	0	0	0	0	0	0	0	0	0	0	0	0	0	0	0	0	0	0	0	Al Qufailah	Marba
0	0	0	0	0	0	0	0	0	0	0	0	0	0	0	0	0	0	0	0	0	0	0	0	0	0	Wadi Qabl	Marba

## Public services at the populated area level

## Number of Agricultural, Social, Administrative and Public Services and Banking Finance 1-2

Administrative services																								Populated area	Emirate or governorate or municipality			
Security control	Security point	Health affairs	Industrial fund	Real-estate fund	Social development fund	Labour office branch	Water branch	Financial branch	Transport branch	Females education office	Males education office	Females Education administration	Males education administration	Office of municipal services	Municipality centre	Secretariat of municipality	Pensions	Social Insurance	Awqaf (mortmain)	Center of promotion of virtue	Civil affairs	Passport department	Traffic centers			Police station	Police centre	
0	0	0	0	0	0	0	0	0	0	0	0	0	0	0	0	0	0	0	0	0	0	0	0	0	0	0	Helian	Marba
0	0	0	0	0	0	0	0	0	0	0	0	0	0	0	0	0	0	0	0	0	0	0	0	0	0	0	Al Fasilah	Marba
0	0	0	0	0	0	0	0	0	0	0	0	0	0	0	0	0	0	0	0	0	0	0	0	0	0	0	Allas	Marba
0	0	0	0	0	0	0	0	0	0	0	0	0	0	0	0	0	0	0	0	0	0	0	0	0	0	0	Wathithu	Marba
0	0	0	0	0	0	0	0	0	0	0	0	0	0	0	0	0	0	0	0	0	0	0	0	0	0	0	Khall Al Wajhat	Marba
0	0	0	0	0	0	0	0	0	0	0	0	0	0	0	0	0	0	0	0	0	0	0	0	0	0	0	Al Faqihah	Marba
0	0	0	0	0	0	0	0	0	0	0	0	0	0	0	0	0	0	0	0	0	0	0	0	0	0	0	Kathm	Marba
0	0	0	0	0	0	0	0	0	0	0	0	0	0	0	0	0	0	0	0	0	0	0	0	0	0	0	Makhshush	Marba
0	0	0	0	0	0	0	0	0	0	0	0	0	0	0	0	0	0	0	0	0	0	0	0	0	0	0	Za Al Mathibah	Marba
0	0	0	0	0	0	0	0	0	0	0	0	0	0	0	0	0	0	0	0	0	0	0	0	0	0	0	Al Erad Al Salamah	Marba
0	0	0	0	0	0	0	0	0	0	0	0	0	0	0	0	0	0	0	0	0	0	0	0	0	0	0	Wadi Rahb	Marba
0	0	0	0	0	0	0	0	0	0	0	0	0	0	0	0	0	0	0	0	0	0	0	0	0	0	0	Al Ghal and Alaa	Marba
0	0	0	0	0	0	0	0	0	0	0	0	0	0	0	0	0	0	0	0	0	0	0	0	0	0	0	Rahwah Al Ghainaa	Marba
0	0	0	0	0	0	0	0	0	0	0	0	0	0	0	0	0	0	0	0	0	0	0	0	0	0	0	Qarn Al Mithaa	Marba
0	0	0	0	0	0	0	0	0	0	0	0	0	0	0	0	0	0	0	0	0	0	0	0	0	0	0	Khell Al Zuhairah	Marba
0	0	0	0	0	0	0	0	0	0	0	0	0	0	0	0	0	0	0	0	0	0	0	0	0	0	0	Allasbah	Marba
0	0	0	0	0	0	0	0	0	0	0	0	0	0	0	0	0	0	0	0	0	0	0	0	0	0	0	Wadi Galal	Marba
0	0	0	0	0	0	0	0	0	0	0	0	0	0	0	0	0	0	0	0	0	0	0	0	0	0	0	Wadi Imro	Marba

## Public services at the populated area level

## Number of Agricultural, Social, Administrative and Public Services and Banking Finance 1-2

Administrative services																								Populated area	Emirate or governorate or municipality			
Security control	Security point	Health affairs	Industrial fund	Real-estate fund	Social development fund	Labour office branch	Water branch	Financial branch	Transport branch	Females education office	Males education office	Females Education administration	Males education administration	Office of municipal services	Municipality centre	Secretariat of municipality	Pensions	Social Insurance	Awqaf (mortmain)	Center of promotion of virtue	Civil affairs	Passport department	Traffic centers			Police station	Police centre	
0	0	0	0	0	0	0	0	0	0	0	0	0	0	0	0	0	0	0	0	0	0	0	0	0	0	Umm Qad	Marba	
0	0	0	0	0	0	0	0	0	0	0	0	0	0	0	0	0	0	0	0	0	0	0	0	0	0	Wadi Nemrah	Marba	
0	0	0	0	0	0	0	0	0	0	0	0	0	0	0	0	0	0	0	0	0	0	0	0	0	0	Al Fasf and Marghumah	Marba	
0	0	0	0	0	0	0	0	0	0	0	0	0	0	0	0	0	0	0	0	0	0	0	0	0	0	Zanb Al Qarar	Marba	
0	0	0	0	0	0	0	0	0	0	0	0	0	0	0	0	0	0	0	0	0	0	0	0	0	0	Zaher Al Hariqah	Marba	
0	0	0	0	0	0	0	0	0	0	0	0	0	0	0	0	0	0	0	0	0	0	0	0	0	0	Za Al-Thaw'	Marba	
0	0	0	0	0	0	0	0	0	0	0	0	0	0	0	0	0	0	0	0	0	0	0	0	0	0	Akiyah, Zafer Hamdah	Marba	
0	0	0	0	0	0	0	0	0	0	0	0	0	0	0	0	0	0	0	0	0	0	0	0	0	0	Zamu	Marba	
0	0	0	0	0	0	0	0	0	0	0	0	0	0	0	0	0	0	0	0	0	0	0	0	0	0	Ghazwan, and Amamu	Marba	
0	0	0	0	0	0	0	0	0	0	0	0	0	0	0	0	0	0	0	0	0	0	0	0	0	0	Al Suhul and AllSaem	Marba	
0	0	0	0	0	0	0	0	0	0	0	0	0	0	0	0	0	0	0	0	0	0	0	0	0	0	Zat Sehlo	Marba	
0	0	0	0	0	0	0	0	0	0	0	0	0	0	0	0	0	0	0	0	0	0	0	0	0	0	Helyo	Marba	
0	0	0	0	0	0	0	0	0	0	0	0	0	0	0	0	0	0	0	0	0	0	0	0	0	0	Radhu	Marba	
0	0	0	0	0	0	0	0	0	0	0	0	0	0	0	0	0	0	0	0	0	0	0	0	0	0	Mahru	Marba	
0	0	0	0	0	0	0	0	0	0	0	0	0	0	0	0	0	0	0	0	0	0	0	0	0	0	Al Sharhaa	Marba	
0	0	0	0	0	0	0	0	0	0	0	0	0	0	0	0	0	0	0	0	0	1	0	0	0	1	0	Alhodn	Tabab
0	0	0	0	0	0	0	0	0	0	0	0	0	0	0	0	0	0	0	0	0	0	0	0	0	0	Zembel	Tabab	
0	0	0	0	0	0	0	0	0	0	0	0	0	0	0	0	0	0	0	0	0	0	0	0	0	0	Al Umm Sdamy	Tabab	

## Public services at the populated area level

## Number of Agricultural, Social, Administrative and Public Services and Banking Finance 1-2

Administrative services																								Populated area	Emirate or governorate or municipality			
Security control	Security point	Health affairs	Industrial fund	Real-estate fund	Social development fund	Labour office branch	Water branch	Financial branch	Transport branch	Females education office	Males education office	Females Education administration	Males education administration	Office of municipal services	Municipality centre	Secretariat of municipality	Pensions	Social Insurance	Awqaf (mortmain)	Center of promotion of virtue	Civil affairs	Passport department	Traffic centers			Police station	Police centre	
0	0	0	0	0	0	0	0	0	0	0	0	0	0	0	0	0	0	0	0	0	0	0	0	0	0	0	Al Umm Gaish	Tabab
0	0	0	0	0	0	0	0	0	0	0	0	0	0	0	0	0	0	0	0	0	0	0	0	0	0	0	Al Talhah (Al Alru'iny,	Tabab
0	0	0	0	0	0	0	0	0	0	0	0	0	0	0	0	0	0	0	0	0	0	0	0	0	0	0	Al Sadr	Tabab
0	0	0	0	0	0	0	0	0	0	0	0	0	0	0	0	0	0	0	0	0	0	0	0	0	0	0	Al Kabid	Tabab
0	0	0	0	0	0	0	0	0	0	0	0	0	0	0	0	0	0	0	0	0	0	0	0	0	0	0	Al Ghal	Tabab
0	0	0	0	0	0	0	0	0	0	0	0	0	0	0	0	0	0	0	0	0	0	0	0	0	0	0	Al Begad	Tabab
0	0	0	0	0	0	0	0	0	0	0	0	0	0	0	0	0	0	0	0	0	0	0	0	0	0	0	Taklilah (Al Hanish)	Tabab
0	0	0	0	0	0	0	0	0	0	0	0	0	0	0	0	0	0	0	0	0	0	0	0	0	0	0	Al Ghazy, and Al	Tabab
0	0	0	0	0	0	0	0	0	0	0	0	0	0	0	0	0	0	0	0	0	0	0	0	0	0	0	Al Zahraa	Tabab
0	0	0	0	0	0	0	0	0	0	0	0	0	0	0	0	0	0	0	0	0	0	0	0	0	0	0	Al Bakrah, and Al Qalfa	Tabab
0	0	0	0	0	0	0	0	0	0	0	0	0	0	0	0	0	0	0	0	0	0	0	0	0	0	0	Al Balalaa	Tabab
0	0	0	0	0	0	0	0	0	0	0	0	0	0	0	0	0	0	0	0	0	0	0	0	0	0	0	Al Godi'y	Tabab
0	0	0	0	0	0	0	0	0	0	0	0	0	0	0	0	0	0	0	0	0	0	0	0	0	0	0	Al Masqawy	Tabab
0	0	0	0	0	0	0	0	0	0	0	0	0	0	0	0	0	0	0	0	0	0	0	0	0	0	0	Ser bin Umm Shahir	Tabab
0	0	0	0	0	0	0	0	0	0	0	0	0	0	0	0	0	0	0	0	0	0	0	0	0	0	0	Rahban	Tabab
0	0	0	0	0	0	0	0	0	0	0	0	0	0	0	0	0	0	0	0	0	0	0	0	0	0	0	Al Yamaniyah and Diu'y	Tabab
0	0	0	0	0	0	0	0	0	0	0	0	0	0	0	0	0	0	0	0	0	0	0	0	0	0	0	Al terry	Tabab
0	0	0	0	0	0	0	0	0	0	0	0	0	0	0	0	0	0	0	0	0	0	0	0	0	0	0	Al Wadi	Tabab

## Public services at the populated area level

## Number of Agricultural, Social, Administrative and Public Services and Banking Finance 1-2

Administrative services																								Populated area	Emirate or governorate or municipality		
Security control	Security point	Health affairs	Industrial fund	Real-estate fund	Social development fund	Labour office branch	Water branch	Financial branch	Transport branch	Females education office	Males education office	Females Education administration	Males education administration	Office of municipal services	Municipality centre	Secretariat of municipality	Pensions	Social Insurance	Awqaf (mortmain)	Center of promotion of virtue	Civil affairs	Passport department	Traffic centers			Police station	Police centre
0	0	0	0	0	0	0	0	0	0	0	0	0	0	0	0	0	0	0	0	0	0	0	0	0	0	Al Marmadah	Tabab
0	0	0	0	0	0	0	0	0	0	0	0	0	0	0	0	0	0	0	0	0	0	0	0	0	0	Mazmah	Tabab
0	0	0	0	0	0	0	0	0	0	0	0	0	0	0	0	0	0	0	0	0	0	0	0	0	0	Ar Rawh	Tabab
0	0	0	0	0	0	0	0	0	0	0	0	0	0	0	0	0	0	0	0	0	0	0	0	0	0	Al Shi'ab	Tabab
0	0	0	0	0	0	0	0	0	0	0	0	0	0	0	0	0	0	0	0	0	0	0	0	0	0	Al Al-Shira' the upper	Tabab
0	0	0	0	0	0	0	0	0	0	0	0	0	0	0	0	0	0	0	0	0	0	0	0	0	0	Al Waghl	Tabab
0	0	0	0	0	0	0	0	0	0	0	0	0	0	0	0	0	0	0	0	0	0	0	0	0	0	Masawly	Tabab
0	0	0	0	0	0	0	0	0	0	0	0	0	0	0	0	0	0	0	0	0	0	0	0	0	0	Al Alayah	Tabab
0	0	0	0	0	0	0	0	0	0	0	0	0	0	0	0	0	0	0	0	0	0	0	0	0	0	As Safah	Tabab
0	0	0	0	0	0	0	0	0	0	0	0	0	0	0	0	0	0	0	0	0	0	0	0	0	0	Al Hadbah	Tabab
0	0	0	0	0	0	0	0	0	0	0	0	0	0	0	0	0	0	0	0	0	0	0	0	0	0	Tihan	Tabab
0	0	0	0	0	0	0	0	0	0	0	0	0	0	0	0	0	0	0	0	0	0	0	0	0	0	Mezhir	Tabab
0	0	0	0	0	0	0	0	0	0	0	0	0	0	0	0	0	0	0	0	0	0	0	0	0	0	Sa'ban and Zinah	Tabab
0	0	0	0	0	0	0	0	0	0	0	0	0	0	0	0	0	0	0	0	0	0	0	0	0	0	Al-Khaimah	Tabab
0	0	0	0	0	0	0	0	0	0	0	0	0	0	0	0	0	0	0	0	0	0	0	0	0	0	Al Umm Sa'ly and Al	Tabab
0	0	0	0	0	0	0	0	0	0	0	0	0	0	0	0	0	0	0	0	0	0	0	0	0	0	Algaw and Aldehna	Tabab
0	0	0	0	0	0	0	0	0	0	0	0	0	0	0	0	0	0	0	0	0	0	0	0	0	0	Al Mahmoud and	Tabab
0	0	0	0	0	0	0	0	0	0	0	0	0	0	0	0	0	0	0	0	0	0	0	0	0	0	Al Algamal	Tabab



## Public services at the populated area level

## Number of Agricultural, Social, Administrative and Public Services and Banking Finance 1-2

Administrative services																								Populated area	Emirate or governorate or municipality			
Security control	Security point	Health affairs	Industrial fund	Real-estate fund	Social development fund	Labour office branch	Water branch	Financial branch	Transport branch	Females education office	Males education office	Females Education administration	Males education administration	Office of municipal services	Municipality centre	Secretariat of municipality	Pensions	Social Insurance	Awqaf (mortmain)	Center of promotion of virtue	Civil affairs	Passport department	Traffic centers			Police station	Police centre	
0	0	0	0	0	0	0	0	0	0	0	0	0	0	0	0	0	0	0	0	0	0	0	0	0	0	0	Al Mahniyah	Tabab
0	0	0	0	0	0	0	0	0	0	0	0	0	0	0	0	0	0	0	0	0	0	0	0	0	0	0	Al Alzarqaa and Al Atf	Tabab
0	0	0	0	0	0	0	0	0	0	0	0	0	0	0	0	0	0	0	0	0	0	0	0	0	0	0	Al Mafsalah	Tabab
0	0	0	0	0	0	0	0	0	0	0	0	0	0	0	0	0	0	0	0	0	0	0	0	0	0	0	Al Bahah (Bahat Rabi'a)	Tabab
0	0	0	0	0	1	0	1	0	0	1	0	0	0	0	1	0	0	0	1	1	0	0	1	0	1	1	Al Ithnayn	Billasmar
0	0	0	0	0	0	0	0	0	0	0	0	0	0	0	0	0	0	0	0	0	0	0	0	0	0	0	Al Hamad and Al	Billasmar
0	0	0	0	0	0	0	0	0	0	0	0	0	0	0	0	0	0	0	0	0	0	0	0	0	0	0	Al Souq (Al masouq)	Billasmar
0	0	0	0	0	0	0	0	0	0	0	0	0	0	0	0	0	0	0	0	0	0	0	0	0	0	0	Al Ra'sah	Billasmar
0	0	0	0	0	0	0	0	0	0	0	0	0	0	0	0	0	0	0	0	0	0	0	0	0	0	0	Al Medfah	Billasmar
0	0	0	0	0	0	0	0	0	0	0	0	0	0	0	0	0	0	0	0	0	0	0	0	0	0	0	Zat Yerna	Billasmar
0	0	0	0	0	0	0	0	0	0	0	0	0	0	0	0	0	0	0	0	0	0	0	0	0	0	0	Shi'ba Qarishah	Billasmar
0	0	0	0	0	0	0	0	0	0	0	0	0	0	0	0	0	0	0	0	0	0	0	0	0	0	0	Al Dars	Billasmar
0	0	0	0	0	0	0	0	0	0	0	0	0	0	0	0	0	0	0	0	0	0	0	0	0	0	0	Al Medmak and Al	Billasmar
0	0	0	0	0	0	0	0	0	0	0	0	0	0	0	0	0	0	0	0	0	0	0	0	0	0	0	Al Khathim	Billasmar
0	0	0	0	0	0	0	0	0	0	0	0	0	0	0	0	0	0	0	0	0	0	0	0	0	0	0	Al Muslim	Billasmar
0	0	0	0	0	0	0	0	0	0	0	0	0	0	0	0	0	0	0	0	0	0	0	0	0	0	0	Al Habwah and Al	Billasmar
0	0	0	0	0	0	0	0	0	0	0	0	0	0	0	0	0	0	0	0	0	0	0	0	0	0	0	Al Sekhitah and Al Ghal	Billasmar
0	0	0	0	0	0	0	0	0	0	0	0	0	0	0	0	0	0	0	0	0	0	0	0	0	0	0	Al Mohit	Billasmar

## Public services at the populated area level

## Number of Agricultural, Social, Administrative and Public Services and Banking Finance 1-2

Administrative services																								Populated area	Emirate or governorate or municipality		
Security control	Security point	Health affairs	Industrial fund	Real-estate fund	Social development fund	Labour office branch	Water branch	Financial branch	Transport branch	Females education office	Males education office	Females Education administration	Males education administration	Office of municipal services	Municipality centre	Secretariat of municipality	Pensions	Social Insurance	Awqaf (mortmain)	Center of promotion of virtue	Civil affairs	Passport department	Traffic centers			Police station	Police centre
0	0	0	0	0	0	0	0	0	0	0	0	0	0	0	0	0	0	0	0	0	0	0	0	0	0	Al Qarbah	Billasmar
0	0	0	0	0	0	0	0	0	0	0	0	0	0	0	0	0	0	0	0	0	0	0	0	0	0	Hadwah and	Billasmar
0	0	0	0	0	0	0	0	0	0	0	0	0	0	0	0	0	0	0	0	0	0	0	0	0	0	Al Manzil	Billasmar
0	0	0	0	0	0	0	0	0	0	0	0	0	0	0	0	0	0	0	0	0	0	0	0	0	0	Al Nazbah	Billasmar
0	0	0	0	0	0	0	0	0	0	0	0	0	0	0	0	0	0	0	0	0	0	0	0	0	0	Makilah	Billasmar
0	0	0	0	0	0	0	0	0	0	0	0	0	0	0	0	0	0	0	0	0	0	0	0	0	0	Qarn Yabs	Billasmar
0	0	0	0	0	0	0	0	0	0	0	0	0	0	0	0	0	0	0	0	0	0	0	0	0	0	Upper and lower Al Aqiq	Billasmar
0	0	0	0	0	0	0	0	0	0	0	0	0	0	0	0	0	0	0	0	0	0	0	0	0	0	Al Habwah	Billasmar
0	0	0	0	0	0	0	0	0	0	0	0	0	0	0	0	0	0	0	0	0	0	0	0	0	0	Al Qamah, and Umm	Billasmar
0	0	0	0	0	0	0	0	0	0	0	0	0	0	0	0	0	0	0	0	0	0	0	0	0	0	Al Jadhe'	Billasmar
0	0	0	0	0	0	0	0	0	0	0	0	0	0	0	0	0	0	0	0	0	0	0	0	0	0	Al Reman	Billasmar
0	0	0	0	0	0	0	0	0	0	0	0	0	0	0	0	0	0	0	0	0	0	0	0	0	0	Al Atuf	Billasmar
0	0	0	0	0	0	0	0	0	0	0	0	0	0	0	0	0	0	0	0	0	0	0	0	0	0	Al Raqw	Billasmar
0	0	0	0	0	0	0	0	0	0	0	0	0	0	0	0	0	0	0	0	0	0	0	0	0	0	Al Gharabah	Billasmar
0	0	0	0	0	0	0	0	0	0	0	0	0	0	0	0	0	0	0	0	0	0	0	0	0	0	Al Mosa'ed	Billasmar
0	0	0	0	0	0	0	0	0	0	0	0	0	0	0	1	0	0	0	0	1	0	0	0	0	1	Al Rabua'	Al Rabua'
0	0	0	0	0	0	0	0	0	0	0	0	0	0	0	0	0	0	0	0	0	0	0	0	0	0	Al Aqwa'	Al Rabua'
0	0	0	0	0	0	0	0	0	0	0	0	0	0	0	0	0	0	0	0	0	0	0	0	0	0	Al Fiqh	Al Rabua'

## Public services at the populated area level

## Number of Agricultural, Social, Administrative and Public Services and Banking Finance 1-2

Administrative services																								Populated area	Emirate or governorate or municipality		
Security control	Security point	Health affairs	Industrial fund	Real-estate fund	Social development fund	Labour office branch	Water branch	Financial branch	Transport branch	Females education office	Males education office	Females Education administration	Males education administration	Office of municipal services	Municipality centre	Secretariat of municipality	Pensions	Social Insurance	Awqaf (mortmain)	Center of promotion of virtue	Civil affairs	Passport department	Traffic centers			Police station	Police centre
0	0	0	0	0	0	0	0	0	0	0	0	0	0	0	0	0	0	0	0	0	0	0	0	0	0	As-Salaf	Al Rabua'
0	0	0	0	0	0	0	0	0	0	0	0	0	0	0	0	0	0	0	0	0	0	0	0	0	0	Al-Qinan	Al Rabua'
0	0	0	0	0	0	0	0	0	0	0	0	0	0	0	0	0	0	0	0	0	0	0	0	0	0	Al-Kharmah	Al Rabua'
0	0	0	0	0	0	0	0	0	0	0	0	0	0	0	0	0	0	0	0	0	0	0	0	0	0	Al-Shabitah	Al Rabua'
0	0	0	0	0	0	0	0	0	0	0	0	0	0	0	0	0	0	0	0	0	0	0	0	0	0	Sa'nab	Al Rabua'
0	0	0	0	0	0	0	0	0	0	0	0	0	0	0	0	0	0	0	0	0	0	0	0	0	0	Al-Thuwihir	Al Rabua'
0	0	0	0	0	0	0	0	0	0	0	0	0	0	0	0	0	0	0	0	0	0	0	0	0	0	Tamniah	Tamniah
0	0	0	0	0	0	0	0	0	0	0	0	0	0	0	0	0	0	0	0	0	0	0	0	0	0	Al-Mahill	Tamniah
0	0	0	0	0	0	0	0	0	0	0	0	0	0	0	0	0	0	0	0	0	0	0	0	0	0	Dar Othman	Tamniah
0	0	0	0	0	0	0	0	0	0	0	0	0	0	0	0	0	0	0	0	0	0	0	0	0	0	Al Dahmash	Tamniah
0	0	0	0	0	0	0	0	0	0	0	0	0	0	0	0	0	0	0	0	0	0	0	0	0	0	Al Yanfi'	Tamniah
0	0	0	0	0	0	0	0	0	0	0	0	0	0	0	0	0	0	0	0	0	0	0	0	0	0	Al-Ghoulah	Tamniah
0	0	0	0	0	0	0	0	0	0	0	0	0	0	0	0	0	0	0	0	0	0	0	0	0	0	Al-Sharhah	Tamniah
0	0	0	0	0	0	0	0	0	0	0	0	0	0	0	0	0	0	0	0	0	0	0	0	0	0	Al-Ma'ris	Tamniah
0	0	0	0	0	0	0	0	0	0	0	0	0	0	0	0	0	0	0	0	0	0	0	0	0	0	Al Ali and Al-Khaliq	Tamniah
0	0	0	0	0	0	0	0	0	0	0	0	0	0	0	0	0	0	0	0	0	0	0	0	0	0	Al-Qarn	Tamniah
0	0	0	0	0	0	0	0	0	0	0	0	0	0	0	0	0	0	0	0	0	0	0	0	0	0	Al-Qarbah	Tamniah
0	0	0	0	0	0	0	0	0	0	0	0	0	0	0	0	0	0	0	0	0	0	0	0	0	0	Lahif and Al Ba'ul	Tamniah

The sixteenth services guide 2017\_Region Aseer

## Public services at the populated area level

## Number of Agricultural, Social, Administrative and Public Services and Banking Finance 1-2

Administrative services																								Populated area	Emirate or governorate or municipality		
Security control	Security point	Health affairs	Industrial fund	Real-estate fund	Social development fund	Labour office branch	Water branch	Financial branch	Transport branch	Females education office	Males education office	Females Education administration	Males education administration	Office of municipal services	Municipality centre	Secretariat of municipality	Pensions	Social Insurance	Awqaf (mortmain)	Center of promotion of virtue	Civil affairs	Passport department	Traffic centers			Police station	Police centre
0	0	0	0	0	0	0	0	0	0	0	0	0	0	0	0	0	0	0	0	0	0	0	0	0	0	Al-Makhlah	Tamniah
0	0	0	0	0	0	0	0	0	0	0	0	0	0	0	0	0	0	0	0	0	0	0	0	0	0	Al-Talah Arkah Al-Ber	Tamniah
0	0	0	0	0	0	0	0	0	0	0	0	0	0	0	0	0	0	0	0	0	0	0	0	0	0	Amshalah	Tamniah
0	0	0	0	0	0	0	0	0	0	0	0	0	0	0	0	0	0	0	0	0	0	0	0	0	0	Himan	Tamniah
0	0	0	0	0	0	0	0	0	0	0	0	0	0	0	0	0	0	0	0	0	0	0	0	0	0	Al-Mirad	Tamniah
0	0	0	0	0	0	0	0	0	0	0	0	0	0	0	0	0	0	0	0	0	0	0	0	0	0	Wadi Ridah	Tamniah
0	0	0	0	0	0	0	0	0	0	0	0	0	0	0	0	0	0	0	0	0	0	0	0	0	0	Al-Muel	Tamniah
0	0	0	0	0	0	0	0	0	0	0	0	0	0	0	0	0	0	0	0	0	0	0	0	0	0	Al-Ma'di	Tamniah
0	0	0	0	0	0	0	0	0	0	0	0	0	0	0	0	0	0	0	0	0	0	0	0	0	0	Al-Shaqraa	Tamniah
0	0	0	0	0	0	0	0	0	0	0	0	0	0	0	0	0	0	0	0	0	0	0	0	0	0	Al-Hamarat	Tamniah
0	0	0	0	0	0	0	0	0	0	0	0	0	0	0	0	0	0	0	0	0	0	0	0	0	0	Al-Ratq	Tamniah
0	0	0	0	0	0	0	0	0	0	0	0	0	0	0	0	0	0	0	0	0	0	0	0	0	0	Al-Marrah	Tamniah
0	0	0	0	0	0	0	0	0	0	0	0	0	0	0	0	0	0	0	0	0	0	0	0	0	0	Al-Dahiyah	Tamniah
0	0	0	0	0	0	0	0	0	0	0	0	0	0	0	0	0	0	0	0	0	0	0	0	0	0	Al-Malih (Al-Mallah)	Tamniah
0	0	0	0	0	0	0	0	0	0	0	0	0	0	0	0	0	0	0	0	0	0	0	0	0	0	Jafir	Tamniah
0	0	0	0	0	0	0	0	0	0	0	0	0	0	0	0	0	0	0	0	0	0	0	0	1	0	Al Mawain	Al Mawain
0	0	0	0	0	0	0	0	0	0	0	0	0	0	0	0	0	0	0	0	0	0	0	0	0	0	Al-Manqel and Mueh	Al Mawain
0	0	0	0	0	0	0	0	0	0	0	0	0	0	0	0	0	0	0	0	0	0	0	0	0	0	Al Shuhtah	Al Mawain

The sixteenth services guide 2017\_Region Aseer

## Public services at the populated area level

## Number of Agricultural, Social, Administrative and Public Services and Banking Finance 1-2

Administrative services																								Populated area	Emirate or governorate or municipality			
Security control	Security point	Health affairs	Industrial fund	Real-estate fund	Social development fund	Labour office branch	Water branch	Financial branch	Transport branch	Females education office	Males education office	Females Education administration	Males education administration	Office of municipal services	Municipality centre	Secretariat of municipality	Pensions	Social Insurance	Awqaf (mortmain)	Center of promotion of virtue	Civil affairs	Passport department	Traffic centers			Police station	Police centre	
0	0	0	0	0	0	0	0	0	0	0	0	0	0	0	0	0	0	0	0	0	0	0	0	0	0	0	Al Wadeen	Al Mawain
0	0	0	0	0	0	0	0	0	0	0	0	0	0	0	0	0	0	0	0	0	0	0	0	0	0	0	Me'tiq (Al-Nammas)	Al Mawain
0	0	0	0	0	0	0	0	0	0	0	0	0	0	0	0	0	0	0	0	0	0	0	0	0	0	0	Wadi Al-Bahrah	Al Mawain
0	0	0	0	0	0	0	0	0	0	0	0	0	0	0	0	0	0	0	0	0	0	0	0	0	0	0	Al-Fadaa	Al Mawain
0	0	0	0	0	0	0	0	0	0	0	0	0	0	0	0	0	0	0	0	0	0	0	0	0	0	0	Al-Darbin	Al Mawain
0	0	0	0	0	0	0	0	0	0	0	0	0	0	0	0	0	0	0	0	0	0	0	0	0	0	0	Al-Kezamah	Al Mawain
0	0	0	0	0	0	0	0	0	0	0	0	0	0	0	0	0	0	0	0	0	0	0	0	0	0	0	Al-Hufah (Bal	Al Mawain
0	0	0	0	0	0	0	0	0	0	0	0	0	0	0	0	0	0	0	0	0	0	0	0	0	0	0	Al Tamam	Al Mawain
0	0	0	0	0	0	0	0	0	0	0	0	0	0	0	0	0	0	0	0	0	0	0	0	0	0	0	Madarraah	Al Mawain
0	0	0	0	0	0	0	0	0	0	0	0	0	0	0	0	0	0	0	0	0	0	0	0	0	0	0	Al Abbas	Al Mawain
0	0	0	0	0	0	0	0	0	0	0	0	0	0	0	0	0	0	0	0	0	0	0	0	0	0	0	Al Mekhlid	Al Mawain
0	0	0	0	0	0	0	0	0	0	0	0	0	0	0	0	0	0	0	0	0	0	0	0	0	0	0	Wadi Al Ziharah	Al Mawain
0	0	0	0	0	0	0	0	0	0	0	0	0	0	0	0	0	0	0	0	0	1	0	0	0	0	1	Al Qahma	Al Qahma
0	0	0	0	0	0	0	0	0	0	0	0	0	0	0	0	0	0	0	0	0	0	0	0	0	0	0	Maghzal	Al Qahma
0	0	0	0	0	0	0	0	0	0	0	0	0	0	0	0	0	0	0	0	0	0	0	0	0	0	0	Al-Alyha	Al Qahma
0	0	0	0	0	0	0	0	0	0	0	0	0	0	0	0	0	0	0	0	0	0	0	0	0	0	0	Al-Airaj	Al Qahma
0	0	0	0	0	0	0	0	0	0	0	0	0	0	0	0	0	0	0	0	0	0	0	0	0	0	0	Al-Maqtu'	Al Qahma
0	0	0	0	0	0	0	0	0	0	0	0	0	0	0	0	0	0	0	0	0	0	0	0	0	0	0	Al-Shorum	Al Qahma

## Public services at the populated area level

## Number of Agricultural, Social, Administrative and Public Services and Banking Finance 1-2

Administrative services																								Populated area	Emirate or governorate or municipality			
Security control	Security point	Health affairs	Industrial fund	Real-estate fund	Social development fund	Labour office branch	Water branch	Financial branch	Transport branch	Females education office	Males education office	Females Education administration	Males education administration	Office of municipal services	Municipality centre	Secretariat of municipality	Pensions	Social Insurance	Awqaf (mortmain)	Center of promotion of virtue	Civil affairs	Passport department	Traffic centers			Police station	Police centre	
0	0	0	0	0	0	0	0	0	0	0	0	0	0	0	0	0	0	0	0	0	0	0	0	0	0	0	Al-Nifah	Al Qahma
0	0	0	0	0	0	0	0	0	0	0	0	0	0	0	0	0	0	0	0	0	0	0	0	0	0	0	Al Tarq	Al Qahma
0	0	0	0	0	0	0	0	0	0	0	0	0	0	0	0	0	0	0	0	0	0	0	0	0	0	0	Al-Sarir	Al Qahma
0	0	0	0	0	0	0	0	0	0	0	0	0	0	0	0	0	0	0	0	0	0	0	0	0	0	0	Al-Jeb	Al Qahma
0	0	0	0	0	0	0	0	0	0	0	0	0	0	0	0	0	0	0	0	0	0	0	0	0	0	0	Raqah Al-Safraa	Al Qahma
0	0	0	0	0	0	0	0	0	0	0	0	0	0	0	0	0	0	0	0	0	0	0	0	0	0	0	Al-Merawigh	Al Qahma
0	0	0	0	0	0	0	0	0	0	0	0	0	0	0	0	0	0	0	0	0	0	0	0	0	0	0	Al-Jarmah the lower	Al Qahma
0	0	0	0	0	0	0	0	0	0	0	0	0	0	0	0	0	0	0	0	0	0	0	0	0	0	0	Asirah	Al Qahma
0	0	0	0	0	0	0	0	0	0	0	0	0	0	0	0	0	0	0	0	0	0	0	0	0	0	0	Al-Qarmal	Al Qahma
0	0	0	0	0	0	0	0	0	0	0	0	0	0	0	0	0	0	0	0	0	0	0	0	0	0	0	Al-Matan	Al Qahma
0	0	0	0	0	0	0	0	0	0	0	0	0	0	0	0	0	0	0	0	0	0	0	0	0	0	0	Prince Sultan Charity	Al Qahma
0	0	0	0	0	0	0	0	0	0	0	0	0	0	0	0	0	0	0	0	0	0	0	0	0	0	0	Al-Boraq	Al Qahma
0	0	0	0	0	0	0	0	0	0	0	0	0	0	0	0	0	0	0	0	0	0	0	0	0	0	0	Al-Jarmah the upper	Al Qahma
0	0	0	0	0	0	0	0	0	0	0	0	0	0	0	0	0	0	0	0	0	0	0	0	0	0	0	Sadr Waelah (Al-	Sadar Wailah
1	0	0	0	0	0	0	0	0	0	0	0	0	0	0	0	0	0	0	0	0	0	0	0	0	0	0	Rathmah Waelah	Sadar Wailah
0	0	0	0	0	0	0	0	0	0	0	0	0	0	0	0	0	0	0	0	0	0	0	0	0	0	0	Skar (Al-Riem)	Sadar Wailah
0	0	0	0	0	0	0	0	0	0	0	0	0	0	0	0	0	0	0	0	0	0	0	0	0	0	0	Raghfah (Eisa Al Hamed	Sadar Wailah
0	0	0	0	0	0	0	0	0	0	0	0	0	0	0	0	0	0	0	0	0	0	0	0	0	0	0	Irq	Sadar Wailah

## Public services at the populated area level

## Number of Agricultural, Social, Administrative and Public Services and Banking Finance 1-2

Administrative services																								Populated area	Emirate or governorate or municipality		
Security control	Security point	Health affairs	Industrial fund	Real-estate fund	Social development fund	Labour office branch	Water branch	Financial branch	Transport branch	Females education office	Males education office	Females Education administration	Males education administration	Office of municipal services	Municipality centre	Secretariat of municipality	Pensions	Social Insurance	Awqaf (mortmain)	Center of promotion of virtue	Civil affairs	Passport department	Traffic centers			Police station	Police centre
0	0	0	0	0	0	0	0	0	0	0	0	0	0	0	0	0	0	0	0	0	0	0	0	0	0	Rathmah Bani Majur	Sadar Wailah
0	0	0	0	0	0	0	0	0	0	0	0	0	0	0	0	0	0	0	0	0	0	0	0	0	0	Nasib	Sadar Wailah
0	0	0	0	0	0	0	0	0	0	0	0	0	0	0	0	0	0	0	0	0	0	0	0	0	0	Al-Rawgh	Sadar Wailah
0	0	0	0	0	0	0	0	0	0	0	0	0	0	0	0	0	0	0	0	0	0	0	0	0	0	Al-Bih bin Majur	Sadar Wailah
0	0	0	0	0	0	0	0	0	0	0	0	0	0	0	0	0	0	0	0	0	0	0	0	0	0	Jazm	Bayhan
0	0	0	0	0	0	0	0	0	0	0	0	0	0	0	0	0	0	0	0	0	0	0	0	0	0	Al Azzah	Bayhan
0	0	0	0	0	0	0	0	0	0	0	0	0	0	0	0	0	0	0	0	0	0	0	0	0	0	Al Ja'falah	Bayhan
0	0	0	0	0	0	0	0	0	0	0	0	0	0	0	0	0	0	0	0	0	0	0	0	0	0	Al Tolayb	Bayhan
0	0	0	0	0	0	0	0	0	0	0	0	0	0	0	0	0	0	0	0	0	0	0	0	0	0	Al Rashied	Bayhan
0	0	0	0	0	0	0	0	0	0	0	0	0	0	0	0	0	0	0	0	0	0	0	0	0	0	Ararah	Bayhan
0	0	0	0	0	0	0	0	0	0	0	0	0	0	0	0	0	0	0	0	0	0	0	0	0	0	Al-Janb	Bayhan
0	0	0	0	0	0	0	0	0	0	0	0	0	0	0	0	0	0	0	0	0	0	0	0	0	0	Qranyiah	Bayhan
0	0	0	0	0	0	0	0	0	0	0	0	0	0	0	0	0	0	0	0	0	0	0	0	0	0	Al Al-Shanif	Bayhan
0	0	0	0	0	0	0	0	0	0	0	0	0	0	0	0	0	0	0	0	0	0	0	0	0	0	Al Dekakah	Bayhan
0	0	0	0	0	0	0	0	0	0	0	0	0	0	0	0	0	0	0	0	0	0	0	0	0	0	Al-Atf (Bashza)	Bayhan
0	0	0	0	0	0	0	0	0	0	0	0	0	0	0	0	0	0	0	0	0	0	0	0	0	0	Al Mraie'	Bayhan
0	0	0	0	0	0	0	0	0	0	0	0	0	0	0	0	0	0	0	0	0	0	0	0	0	0	Raziqah	Bayhan
0	0	0	0	0	0	0	0	0	0	0	0	0	0	0	0	0	0	0	0	0	0	0	0	0	0	Zat Yomin	Bayhan

## Public services at the populated area level

## Number of Agricultural, Social, Administrative and Public Services and Banking Finance 1-2

Administrative services																								Populated area	Emirate or governorate or municipality			
Security control	Security point	Health affairs	Industrial fund	Real-estate fund	Social development fund	Labour office branch	Water branch	Financial branch	Transport branch	Females education office	Males education office	Females Education administration	Males education administration	Office of municipal services	Municipality centre	Secretariat of municipality	Pensions	Social Insurance	Awqaf (mortmain)	Center of promotion of virtue	Civil affairs	Passport department	Traffic centers			Police station	Police centre	
0	0	0	0	0	0	0	0	0	0	0	0	0	0	0	0	0	0	0	0	0	0	0	0	0	0	0	Al Ma'lawy	Bayhan
0	0	0	0	0	0	0	0	0	0	0	0	0	0	0	0	0	0	0	0	0	0	0	0	0	0	0	Al-Zbiyah	Bayhan
0	0	0	0	0	0	0	0	0	0	0	0	0	0	0	0	0	0	0	0	0	0	0	0	0	0	0	Al-Qaryah, and Al Al-	Bayhan
0	0	0	0	0	0	0	0	0	0	0	0	0	0	0	0	0	0	0	0	0	0	0	0	0	0	0	Sola	Bayhan
0	0	0	0	0	0	0	0	0	0	0	0	0	0	0	0	0	0	0	0	0	0	0	0	0	0	0	Human	Bayhan
0	0	0	0	0	0	0	0	0	0	0	0	0	0	0	0	0	0	0	0	0	0	0	0	0	0	0	Al-Ais	Bayhan
0	0	0	0	0	0	0	0	0	0	0	0	0	0	0	0	0	0	0	0	0	0	0	0	0	0	0	Al Mubarak	Bayhan
0	0	0	0	0	0	0	0	0	0	0	0	0	0	0	0	0	0	0	0	0	0	0	0	0	0	0	Al-Zahir	Bayhan
0	0	0	0	0	0	0	0	0	0	0	0	0	0	0	0	0	0	0	0	0	0	0	0	0	0	0	Al Safia	Bayhan
0	0	0	0	0	0	0	0	0	0	0	0	0	0	0	0	0	0	0	0	0	0	0	0	0	0	0	Al-Wan	Bayhan
0	0	0	0	0	0	0	0	0	0	0	0	0	0	0	0	0	0	0	0	0	0	0	0	0	1	0	Al-Athb	Al Athab
0	0	0	0	0	0	0	0	0	0	0	0	0	0	0	0	0	0	0	0	0	0	0	0	0	0	0	Mhazibah	Al Athab
0	0	0	0	0	0	0	0	0	0	0	0	0	0	0	0	0	0	0	0	0	0	0	0	0	0	0	Tad	Al Athab
0	0	0	0	0	0	0	0	0	0	0	0	0	0	0	0	0	0	0	0	0	0	0	0	0	0	0	Bahwan	Al Athab
0	0	0	0	0	0	0	0	0	0	0	0	0	0	0	0	0	0	0	0	0	0	0	0	0	0	0	Al Attf	Al Athab
0	0	0	0	0	0	0	0	0	0	0	0	0	0	0	0	0	0	0	0	0	0	0	0	0	0	0	Sroum	Al Athab
0	0	0	0	0	0	0	0	0	0	0	0	0	0	0	0	0	0	0	0	0	0	0	0	0	0	0	Al-Hfah (Balbahshah)	Al Athab
0	0	0	0	0	0	0	0	0	0	0	0	0	0	0	0	0	0	0	0	0	0	0	0	0	0	0	Al-Aqfiyah	Al Athab



## Public services at the populated area level

## Number of Agricultural, Social, Administrative and Public Services and Banking Finance 1-2

Administrative services																								Populated area	Emirate or governorate or municipality			
Security control	Security point	Health affairs	Industrial fund	Real-estate fund	Social development fund	Labour office branch	Water branch	Financial branch	Transport branch	Females education office	Males education office	Females Education administration	Males education administration	Office of municipal services	Municipality centre	Secretariat of municipality	Pensions	Social Insurance	Awqaf (mortmain)	Center of promotion of virtue	Civil affairs	Passport department	Traffic centers			Police station	Police centre	
0	0	0	0	0	0	0	0	0	0	0	0	0	0	0	0	0	0	0	0	0	0	0	0	0	0	0	Abu Rakah, and Al-Safa	Al Athab
0	0	0	0	0	0	0	0	0	0	0	0	0	0	0	0	0	0	0	0	0	0	0	0	0	0	0	Al-Arfaj	Al Athab
0	0	0	0	0	0	0	0	0	0	0	0	0	0	0	0	0	0	0	0	0	0	0	0	0	0	0	Al-Habtaniyah, and Al-	Al Athab
0	0	0	0	0	0	0	0	0	0	0	0	0	0	0	0	0	0	0	0	0	0	0	0	0	0	0	Hwraa Billasmar	Hwraa Billasmar
0	0	0	0	0	0	0	0	0	0	0	0	0	0	0	0	0	0	0	0	0	0	0	0	0	0	0	Al-Sadr	Hwraa Billasmar
0	0	0	0	0	0	0	0	0	0	0	0	0	0	0	0	0	0	0	0	0	0	0	0	0	0	0	Al Meshil	Hwraa Billasmar
0	0	0	0	0	0	0	0	0	0	0	0	0	0	0	0	0	0	0	0	0	0	0	0	0	0	0	Shi'b Al-Reba'	Hwraa Billasmar
0	0	0	0	0	0	0	0	0	0	0	0	0	0	0	0	0	0	0	0	0	0	0	0	0	0	0	Al bin Shethah and Al-	Hwraa Billasmar
0	0	0	0	0	0	0	0	0	0	0	0	0	0	0	0	0	0	0	0	0	0	0	0	0	0	0	Al-Atmah	Hwraa Billasmar
0	0	0	0	0	0	0	0	0	0	0	0	0	0	0	0	0	0	0	0	0	0	0	0	0	0	0	Sha'ib Al-Haet	Hwraa Billasmar
0	0	0	0	0	0	0	0	0	0	0	0	0	0	0	0	0	0	0	0	0	0	0	0	0	0	0	Al Quz	Hwraa Billasmar
0	0	0	0	0	0	0	0	0	0	0	0	0	0	0	0	0	0	0	0	0	0	0	0	0	0	0	Arl-Rahw	Hwraa Billasmar
0	0	0	0	0	0	0	0	0	0	0	0	0	0	0	0	0	0	0	0	0	0	0	0	0	0	0	Al-Ka'mah, and Atf bin	Hwraa Billasmar
0	0	0	0	0	0	0	0	0	0	0	0	0	0	0	0	0	0	0	0	0	0	0	0	0	0	0	Za Al-Marw	Hwraa Billasmar
0	0	0	0	0	0	0	0	0	0	0	0	0	0	0	0	0	0	0	0	0	0	0	0	0	0	0	Al Marid (Al-Madha)	Hwraa Billasmar
0	0	0	0	0	0	0	0	0	0	0	0	0	0	0	0	0	0	0	0	0	0	0	0	0	0	0	Atf bin Zahbah (Metrik)	Hwraa Billasmar
0	0	0	0	0	0	0	0	0	0	0	0	0	0	0	0	0	0	0	0	0	0	0	0	0	0	0	Al-Asbalah (Al-Qatayif)	Hwraa Billasmar
0	0	0	0	0	0	0	0	0	0	0	0	0	0	0	0	0	0	0	0	0	0	0	0	0	0	0	Al Ishaq and Al-	Hwraa Billasmar

## Public services at the populated area level

## Number of Agricultural, Social, Administrative and Public Services and Banking Finance 1-2

Administrative services																								Populated area	Emirate or governorate or municipality			
Security control	Security point	Health affairs	Industrial fund	Real-estate fund	Social development fund	Labour office branch	Water branch	Financial branch	Transport branch	Females education office	Males education office	Females Education administration	Males education administration	Office of municipal services	Municipality centre	Secretariat of municipality	Pensions	Social Insurance	Awqaf (mortmain)	Center of promotion of virtue	Civil affairs	Passport department	Traffic centers			Police station	Police centre	
0	0	0	0	0	0	0	0	0	0	0	0	0	0	0	0	0	0	0	0	0	0	0	0	0	0	0	Al Mezker and Al Srur	Hwraa Billasmar
0	0	0	0	0	0	0	0	0	0	0	0	0	0	0	0	0	0	0	0	0	0	0	0	0	0	0	Al-Atfah bwadi Khars	Hwraa Billasmar
0	0	0	0	0	0	0	0	0	0	0	0	0	0	0	0	0	0	0	0	0	0	0	0	0	0	0	Al-Qarn and Al-Jahifah	Hwraa Billasmar
0	0	0	0	0	0	0	0	0	0	0	0	0	0	0	0	0	0	0	0	0	0	0	0	0	0	0	Ghama the upper and	Hwraa Billasmar
0	0	0	0	0	0	0	0	0	0	0	0	0	0	0	0	0	0	0	0	0	0	0	0	0	0	0	Al Afif	Hwraa Billasmar
0	0	0	0	0	0	0	0	0	0	0	0	0	0	0	0	0	0	0	0	0	0	0	0	0	0	0	Al Khalid	Hwraa Billasmar
0	0	0	0	0	0	0	0	0	0	0	0	0	0	0	0	0	0	0	0	0	0	0	0	0	0	0	Al-Qaz'ah and Al Al-	Hwraa Billasmar
0	0	0	0	0	0	0	0	0	0	0	0	0	0	0	0	0	0	0	0	0	0	0	0	0	0	0	Al-Qashi'	Hwraa Billasmar
0	0	0	0	0	0	0	0	0	0	0	0	0	0	0	0	0	0	0	0	0	0	0	0	0	0	0	Al-Jaz'ah	Hwraa Billasmar
0	0	0	0	0	0	0	0	0	0	0	0	0	0	0	0	0	0	0	0	0	0	0	0	0	0	0	Rahb	Hwraa Billasmar
0	0	0	0	0	0	0	0	0	0	0	0	0	0	0	0	0	0	0	0	0	0	0	0	0	0	0	Al-Atfah	Hwraa Billasmar
0	0	0	0	0	0	0	0	0	0	0	0	0	0	0	0	0	0	0	0	0	0	0	0	0	0	0	Barara	Hwraa Billasmar
0	0	0	0	0	0	0	0	0	0	0	0	0	0	0	0	0	0	0	0	0	0	0	0	0	0	0	Al-Khafyah	Hwraa Billasmar
0	0	0	0	0	0	0	0	0	0	0	0	0	0	0	0	0	0	0	0	0	0	0	0	0	0	0	Al-Mestan	Hwraa Billasmar
0	0	0	0	0	0	0	0	0	0	0	0	0	0	0	0	0	0	0	0	0	0	0	0	0	0	0	Al-Jahifah	Al Jehifah
0	0	0	0	0	0	0	0	0	0	0	0	0	0	0	0	0	0	0	0	0	0	0	0	0	0	0	The wsetern Al-Dah	Al Jehifah
0	0	0	0	0	0	0	0	0	0	0	0	0	0	0	0	0	0	0	0	0	0	0	0	0	0	0	Village	Al Jehifah
0	0	0	0	0	0	0	0	0	0	0	0	0	0	0	0	0	0	0	0	0	0	0	0	0	0	0	Al-Rawgh	Al Jehifah

## Public services at the populated area level

## Number of Agricultural, Social, Administrative and Public Services and Banking Finance 1-2

Administrative services																								Populated area	Emirate or governorate or municipality		
Security control	Security point	Health affairs	Industrial fund	Real-estate fund	Social development fund	Labour office branch	Water branch	Financial branch	Transport branch	Females education office	Males education office	Females Education administration	Males education administration	Office of municipal services	Municipality centre	Secretariat of municipality	Pensions	Social Insurance	Awqaf (mortmain)	Center of promotion of virtue	Civil affairs	Passport department	Traffic centers			Police station	Police centre
0	0	0	0	0	0	0	0	0	0	0	0	0	0	0	0	0	0	0	0	0	0	0	0	0	0	Al-Bath and Al-Rahwah	Al Jehifah
0	0	0	0	0	0	0	0	0	0	0	0	0	0	0	0	0	0	0	0	0	0	0	0	0	0	Al-Ma'tiq	Al Jehifah
0	0	0	0	0	0	0	0	0	0	0	0	0	0	0	0	0	0	0	0	0	0	0	0	0	0	Al-Ma'qurah	Al Jehifah
0	0	0	0	0	0	0	0	0	0	0	0	0	0	0	0	0	0	0	0	0	0	0	0	0	0	Al Hano	Al Jehifah
0	0	0	0	0	0	0	0	0	0	0	0	0	0	0	0	0	0	0	0	0	0	0	0	0	0	Lasb Al-Hanw	Al Jehifah
0	0	0	0	0	0	0	0	0	0	0	0	0	0	0	0	0	0	0	0	0	0	0	0	0	0	Meftih, Rakh and Rahb	Al Jehifah
0	0	0	0	0	0	0	0	0	0	0	0	0	0	0	0	0	0	0	0	0	0	0	0	0	0	Al Fasilah	Al Jehifah
0	0	0	0	0	0	0	0	0	0	0	0	0	0	0	0	0	0	0	0	0	0	0	0	0	0	Al Ghal	Al Jehifah
0	0	0	0	0	0	0	0	0	0	0	0	0	0	0	0	0	0	0	0	0	0	0	0	0	0	Al-Dah (the upper)	Al Jehifah
0	0	0	0	0	0	0	0	0	0	0	0	0	0	0	0	0	0	0	0	0	0	0	0	0	0	Habeel	Al Jehifah
0	0	0	0	0	0	0	0	0	0	0	0	0	0	0	0	0	0	0	0	0	0	0	0	0	0	Al Jou	Al Jehifah
0	0	0	0	0	0	0	0	0	0	0	0	0	0	0	0	0	0	0	0	0	0	0	0	0	0	Al-Rahz	Al Jehifah
0	0	0	0	0	0	0	0	0	0	0	0	0	0	0	0	0	0	0	0	0	0	0	0	0	0	Zem khalfaa	Al Jehifah
0	0	0	0	0	0	0	0	0	0	0	0	0	0	0	0	0	0	0	0	0	0	0	0	0	0	Wadi Damwah and	Tadar'o
0	0	0	0	0	0	0	0	0	0	0	0	0	0	0	0	0	0	0	0	0	0	0	0	0	0	Wadi Ahbarah	Tadar'o
0	0	0	0	0	0	0	0	0	0	0	0	0	0	0	0	0	0	0	0	0	0	0	0	0	0	Rahb	Tadar'o
0	0	0	0	0	0	0	0	0	0	0	0	0	0	0	0	0	0	0	0	0	0	0	0	0	0	Al Rasid	Tadar'o
0	0	0	0	0	0	0	0	0	0	0	0	0	0	0	0	0	0	0	0	0	0	0	0	0	0	Meftih Wadi Al-Herr	Tadar'o

## Public services at the populated area level

## Number of Agricultural, Social, Administrative and Public Services and Banking Finance 1-2

Administrative services																								Populated area	Emirate or governorate or municipality		
Security control	Security point	Health affairs	Industrial fund	Real-estate fund	Social development fund	Labour office branch	Water branch	Financial branch	Transport branch	Females education office	Males education office	Females Education administration	Males education administration	Office of municipal services	Municipality centre	Secretariat of municipality	Pensions	Social Insurance	Awqaf (mortmain)	Center of promotion of virtue	Civil affairs	Passport department	Traffic centers			Police station	Police centre
0	0	0	0	0	0	0	0	0	0	0	0	0	0	0	0	0	0	0	0	0	0	0	0	0	0	Lahj Amhijah	Tadar'o
0	0	0	0	0	0	0	0	0	0	0	0	0	0	0	0	0	0	0	0	0	0	0	0	0	0	Radoum	Radoum
0	0	0	0	0	0	0	0	0	0	0	0	0	0	0	0	0	0	0	0	0	0	0	0	0	0	Thalthin	Radoum
0	0	0	0	0	0	0	0	0	0	0	0	0	0	0	0	0	0	0	0	0	0	0	0	0	0	Al-Najfah	Radoum
0	0	0	0	0	1	0	0	0	0	1	0	0	0	0	0	0	0	0	0	1	0	0	0	0	1	Al Hawata	Alerain
0	0	0	0	0	0	0	0	0	0	0	0	0	0	0	0	0	0	0	0	0	0	0	0	0	0	Al-Aluby	Alerain
0	0	0	0	0	0	0	0	0	0	0	0	0	0	0	0	0	0	0	0	0	0	0	0	0	0	Zarafah	Alerain
0	0	0	0	0	0	0	0	0	0	0	0	0	0	0	0	0	0	0	0	0	0	0	0	0	0	Manh Al-Sharaf	Alerain
0	0	0	0	0	0	0	0	0	0	0	0	0	0	0	0	0	0	0	0	0	0	0	0	0	0	Al-Hakimah	Alerain
0	0	0	0	0	0	0	0	0	0	0	0	0	0	0	0	0	0	0	0	0	0	0	0	0	0	Al-Ghars	Alerain
0	0	0	0	0	0	0	0	0	0	0	0	0	0	0	0	0	0	0	0	0	0	0	0	0	0	Al-Baqlah	Alerain
0	0	0	0	0	0	0	0	0	0	0	0	0	0	0	0	0	0	0	0	0	0	0	0	0	0	Hadbaa Al-Qadwah	Alerain
0	0	0	0	0	0	0	0	0	0	0	0	0	0	0	0	0	0	0	0	0	0	0	0	0	0	Al Haramis	Alerain
0	0	0	0	0	0	0	0	0	0	0	0	0	0	0	0	0	0	0	0	0	0	0	0	0	0	Widan	Alerain
0	0	0	0	0	0	0	0	0	0	0	0	0	0	0	0	0	0	0	0	0	0	0	0	0	0	Hodn Al-Zebd	Alerain
0	0	0	0	0	0	0	0	0	0	0	0	0	0	0	0	0	0	0	0	0	0	0	0	0	0	Jalilah (the lower)	Alerain
0	0	0	0	0	0	0	0	0	0	0	0	0	0	0	0	0	0	0	0	0	0	0	0	0	0	Rawad bin Nurah	Alerain
0	0	0	0	0	0	0	0	0	0	0	0	0	0	0	0	0	0	0	0	0	0	0	0	0	0	Al Mafjer	Alerain

## Public services at the populated area level

## Number of Agricultural, Social, Administrative and Public Services and Banking Finance 1-2

Administrative services																								Populated area	Emirate or governorate or municipality			
Security control	Security point	Health affairs	Industrial fund	Real-estate fund	Social development fund	Labour office branch	Water branch	Financial branch	Transport branch	Females education office	Males education office	Females Education administration	Males education administration	Office of municipal services	Municipality centre	Secretariat of municipality	Pensions	Social Insurance	Awqaf (mortmain)	Center of promotion of virtue	Civil affairs	Passport department	Traffic centers			Police station	Police centre	
0	0	0	0	0	0	0	0	0	0	0	0	0	0	0	0	0	0	0	0	0	0	0	0	0	0	0	Manh Al-Mahya	Alerain
0	0	0	0	0	0	0	0	0	0	0	0	0	0	0	0	0	0	0	0	0	0	0	0	0	0	0	Al-Taliha	Alerain
0	0	0	0	0	0	0	0	0	0	0	0	0	0	0	0	0	0	0	0	0	0	0	0	0	0	0	Sayadah Village	Alerain
0	0	0	0	0	0	1	1	0	0	1	1	0	0	0	1	0	0	0	1	6	1	2	1	0	3	0	Khamis Mushait	Khamis Mushayt
0	0	0	0	0	0	0	0	0	0	0	0	0	0	0	0	0	0	0	0	0	0	0	0	0	0	0	She'bah Abu Sheb	Khamis Mushayt
0	0	0	0	0	0	0	0	0	0	0	0	0	0	0	0	0	0	0	0	0	0	0	1	0	1	0	Al Yi'la	Tendaha
0	0	0	0	0	0	0	0	0	0	0	0	0	0	0	0	0	0	0	0	0	0	0	0	0	0	0	Al-mazariqah	Tendaha
0	0	0	0	0	0	0	0	0	0	0	0	0	0	0	0	0	0	0	0	0	0	0	0	0	0	0	Al Zeib (the upper)	Tendaha
0	0	0	0	0	0	0	0	0	0	0	0	0	0	0	0	0	0	0	0	0	0	0	0	0	0	0	Al Zeib (the lower))	Tendaha
0	0	0	0	0	0	0	0	0	0	0	0	0	0	0	0	0	0	0	0	0	0	0	0	0	0	0	Ghithan	Tendaha
0	0	0	0	0	0	0	0	0	0	0	0	0	0	0	0	0	0	0	0	0	0	0	0	0	0	0	Al-Qanah	Tendaha
0	0	0	0	0	0	0	0	0	0	0	0	0	0	0	0	0	0	0	0	0	0	0	0	0	0	0	Al-Hanjour	Tendaha
0	0	0	0	0	0	0	0	0	0	0	0	0	0	0	0	0	0	0	0	0	0	0	0	0	0	0	Al Hemas	Tendaha
0	0	0	0	0	0	0	0	0	0	0	0	0	0	0	0	0	0	0	0	0	0	0	0	0	0	0	Al Qa'id	Tendaha
0	0	0	0	0	0	0	0	0	0	0	0	0	0	0	0	0	0	0	0	0	0	0	0	0	0	0	Al-Dur	Tendaha
0	0	0	0	0	0	0	0	0	0	0	0	0	0	0	0	0	0	0	0	0	0	0	0	0	0	0	Al Hassan	Tendaha
0	0	0	0	0	0	0	0	0	0	0	0	0	0	0	0	0	0	0	0	0	0	0	0	0	0	0	Shi'b dahwan	Tendaha
0	0	0	0	0	0	0	0	0	0	0	0	0	0	0	0	0	0	0	0	0	0	0	0	0	0	0	Al Qetar	Tendaha

## Public services at the populated area level

## Number of Agricultural, Social, Administrative and Public Services and Banking Finance 1-2

Administrative services																								Populated area	Emirate or governorate or municipality		
Security control	Security point	Health affairs	Industrial fund	Real-estate fund	Social development fund	Labour office branch	Water branch	Financial branch	Transport branch	Females education office	Males education office	Females Education administration	Males education administration	Office of municipal services	Municipality centre	Secretariat of municipality	Pensions	Social Insurance	Awqaf (mortmain)	Center of promotion of virtue	Civil affairs	Passport department	Traffic centers			Police station	Police centre
0	0	0	0	0	0	0	0	0	0	0	0	0	0	0	0	0	0	0	0	0	0	0	0	0	0	Al Asbah	Tendaha
0	0	0	0	0	0	0	0	0	0	0	0	0	0	0	0	0	0	0	0	0	0	0	0	0	0	Al Quz	Tendaha
0	0	0	0	0	0	0	0	0	0	0	0	0	0	0	0	0	0	0	0	0	0	0	0	0	0	Al Al-Seqa'	Tendaha
0	0	0	0	0	0	0	0	0	0	0	0	0	0	0	0	0	0	0	0	0	0	0	0	0	0	Al-Jazi' Al Mostanir	Tendaha
0	0	0	0	0	0	0	0	0	0	0	0	0	0	0	0	0	0	0	0	0	0	0	0	0	0	Al-Thaniyah Al	Tendaha
0	0	0	0	0	0	0	0	0	0	0	0	0	0	0	0	0	0	0	0	0	0	0	0	0	0	Al Mani' Al Mostanir	Tendaha
0	0	0	0	0	0	0	0	0	0	0	0	0	0	0	0	0	0	0	0	0	0	0	0	0	0	Al-jarf and Al-Irq	Tendaha
0	0	0	0	0	0	0	0	0	0	0	0	0	0	0	0	0	0	0	0	0	0	0	0	0	0	Al-Zulal	Tendaha
0	0	0	0	0	0	0	0	0	0	0	0	0	0	0	0	0	0	0	0	0	0	0	0	0	0	Al-Sadr	Tendaha
0	0	0	0	0	0	0	0	0	0	0	0	0	0	0	0	0	0	0	0	0	0	0	0	0	0	Al debabah	Tendaha
0	0	0	0	0	0	0	0	0	0	0	0	0	0	0	0	0	0	0	0	0	0	0	0	0	0	Al Malfi (Al Al-Sherify)	Tendaha
0	0	0	0	0	0	0	0	0	0	0	0	0	0	0	0	0	0	0	0	0	0	0	0	0	0	Al hajaj	Tendaha
0	0	0	0	0	0	0	0	0	0	0	0	0	0	0	0	0	0	0	0	0	0	0	0	0	0	Al Jamil	Tendaha
0	0	0	0	0	0	0	0	0	0	0	0	0	0	0	0	0	0	0	0	0	0	0	0	0	0	Al Al-Tum	Tendaha
0	0	0	0	0	0	0	0	0	0	0	0	0	0	0	0	0	0	0	0	0	0	0	0	0	0	Al Bezban	Tendaha
0	0	0	0	0	0	0	0	0	0	0	0	0	0	0	0	0	0	0	0	0	0	0	0	0	0	Al Jubair	Tendaha
0	0	0	0	0	0	0	0	0	0	0	0	0	0	0	0	0	0	0	0	0	0	0	0	0	0	Al Bu Farza'ah	Tendaha
0	0	0	0	0	0	0	0	0	0	0	0	0	0	0	0	0	0	0	0	0	0	0	0	0	0	Al Atit	Tendaha

## Public services at the populated area level

## Number of Agricultural, Social, Administrative and Public Services and Banking Finance 1-2

Administrative services																								Populated area	Emirate or governorate or municipality			
Security control	Security point	Health affairs	Industrial fund	Real-estate fund	Social development fund	Labour office branch	Water branch	Financial branch	Transport branch	Females education office	Males education office	Females Education administration	Males education administration	Office of municipal services	Municipality centre	Secretariat of municipality	Pensions	Social Insurance	Awqaf (mortmain)	Center of promotion of virtue	Civil affairs	Passport department	Traffic centers			Police station	Police centre	
0	0	0	0	0	0	0	0	0	0	0	0	0	0	0	0	0	0	0	0	0	0	0	0	0	0	0	Al Zahmah	Tendaha
0	0	0	0	0	0	0	0	0	0	0	0	0	0	0	0	0	0	0	0	0	0	0	0	0	0	0	Al Suwaid and Al-	Tendaha
0	0	0	0	0	0	0	0	0	0	0	0	0	0	0	0	0	0	0	0	0	0	0	0	0	0	0	Al Ayash and Al Nuwihd	Tendaha
0	0	0	0	0	0	0	0	0	0	0	0	0	0	0	0	0	0	0	0	0	0	0	0	0	0	0	Al-Asfar (Al Nuwihd)	Tendaha
0	0	0	0	0	0	0	0	0	0	0	0	0	0	0	0	0	0	0	0	0	0	0	0	0	0	0	Al-Samdah	Tendaha
0	0	0	0	0	0	0	0	0	0	0	0	0	0	0	0	0	0	0	0	0	0	0	0	0	0	0	Al Sha'ithaa	Tendaha
0	0	0	0	0	0	0	0	0	0	0	0	0	0	0	0	0	0	0	0	0	0	0	0	0	0	0	Al Mohie	Tendaha
0	0	0	0	0	0	0	0	0	0	0	0	0	0	0	0	0	0	0	0	0	0	0	0	0	0	0	Al Maghhur	Tendaha
0	0	0	0	0	0	0	0	0	0	0	0	0	0	0	0	0	0	0	0	0	0	0	0	0	0	0	Umm Ghuaire	Tendaha
0	0	0	0	0	0	0	0	0	0	0	0	0	0	0	0	0	0	0	0	0	0	0	0	0	0	0	Al Faydh	Tendaha
0	0	0	0	0	0	0	0	0	0	0	0	0	0	0	0	0	0	0	0	0	0	0	0	0	0	0	Al-Hutah the upper	Tendaha
0	0	0	0	0	0	0	0	0	0	0	0	0	0	0	0	0	0	0	0	0	0	0	0	0	0	0	Al-Hutah the lower	Tendaha
0	0	0	0	0	0	0	0	0	0	0	0	0	0	0	0	0	0	0	0	0	0	0	0	0	0	0	Al Merbih	Tendaha
0	0	0	0	0	0	0	0	0	0	0	0	0	0	0	0	0	0	0	0	0	0	0	0	0	0	0	Al Mihya'	Tendaha
0	0	0	0	0	0	0	0	0	0	0	0	0	0	0	0	0	0	0	0	0	0	0	0	0	0	0	Al-Gharus	Tendaha
0	0	0	0	0	0	0	0	0	0	0	0	0	0	0	0	0	0	0	0	0	0	0	0	0	0	0	Al-Melas	Tendaha
0	0	0	0	0	0	0	0	0	0	0	0	0	0	0	0	0	0	0	0	0	0	0	0	0	0	0	Al-Hamr	Tendaha
0	0	0	0	0	0	0	0	0	0	0	0	0	0	0	0	0	0	0	0	0	0	0	0	0	0	0	Al-Qadmah	Tendaha

## Public services at the populated area level

## Number of Agricultural, Social, Administrative and Public Services and Banking Finance 1-2

Administrative services																								Populated area	Emirate or governorate or municipality			
Security control	Security point	Health affairs	Industrial fund	Real-estate fund	Social development fund	Labour office branch	Water branch	Financial branch	Transport branch	Females education office	Males education office	Females Education administration	Males education administration	Office of municipal services	Municipality centre	Secretariat of municipality	Pensions	Social Insurance	Awqaf (mortmain)	Center of promotion of virtue	Civil affairs	Passport department	Traffic centers			Police station	Police centre	
0	0	0	0	0	0	0	0	0	0	0	0	0	0	0	0	0	0	0	0	0	0	0	0	0	0	0	Al-mithaa Al-Gharbiyah	Tendaha
0	0	0	0	0	0	0	0	0	0	0	0	0	0	0	0	0	0	0	0	0	0	0	0	0	0	0	Al-Mahshar (Al-Maj'al	Tendaha
0	0	0	0	0	0	0	0	0	0	0	0	0	0	0	0	0	0	0	0	0	0	0	0	0	0	0	Al Maleeh	Tendaha
0	0	0	0	0	0	0	0	0	0	0	0	0	0	0	0	0	0	0	0	0	0	0	0	0	0	0	San'abrah	Tendaha
0	0	0	0	0	0	0	0	0	0	1	0	0	0	0	1	0	0	0	0	1	0	0	1	0	1	1	Al Bi Thur	Wadi Ibn Hashibl
0	0	0	0	0	0	0	0	0	0	0	0	0	0	0	0	0	0	0	0	0	0	0	0	0	0	0	Al-Shahmah	Wadi Ibn Hashibl
0	0	0	0	0	0	0	0	0	0	0	0	0	0	0	0	0	0	0	0	0	0	0	0	0	0	0	Ad Darb	Wadi Ibn Hashibl
0	0	0	0	0	0	0	0	0	0	0	0	0	0	0	0	0	0	0	0	0	0	0	0	0	0	0	Jawhrah	Wadi Ibn Hashibl
0	0	0	0	0	0	0	0	0	0	0	0	0	0	0	0	0	0	0	0	0	0	0	0	0	0	0	Arijah	Wadi Ibn Hashibl
0	0	0	0	0	0	0	0	0	0	0	0	0	0	0	0	0	0	0	0	0	0	0	0	0	0	0	Al-Dur	Wadi Ibn Hashibl
0	0	0	0	0	0	0	0	0	0	0	0	0	0	0	0	0	0	0	0	0	0	0	0	0	0	0	Al-Ghariraa	Wadi Ibn Hashibl
0	0	0	0	0	0	0	0	0	0	0	0	0	0	0	0	0	0	0	0	0	0	0	0	0	0	0	Al-Qa'	Wadi Ibn Hashibl
0	0	0	0	0	0	0	0	0	0	0	0	0	0	0	0	0	0	0	0	0	0	0	0	0	0	0	Bahlah bin Sorur	Wadi Ibn Hashibl
0	0	0	0	0	0	0	0	0	0	0	0	0	0	0	0	0	0	0	0	0	0	0	0	0	0	0	Al-Shaqrah	Wadi Ibn Hashibl
0	0	0	0	0	0	0	0	0	0	0	0	0	0	0	0	0	0	0	0	0	0	0	0	0	0	0	Al-Shel	Wadi Ibn Hashibl
0	0	0	0	0	0	0	0	0	0	0	0	0	0	0	0	0	0	0	0	0	0	0	0	0	0	0	Al-Rashdaa	Wadi Ibn Hashibl
0	0	0	0	0	0	0	0	0	0	0	0	0	0	0	0	0	0	0	0	0	0	0	0	0	0	0	Al-Khashm the lower	Wadi Ibn Hashibl
0	0	0	0	0	0	0	0	0	0	0	0	0	0	0	0	0	0	0	0	0	0	0	0	0	0	0	Al-Khashm the upper	Wadi Ibn Hashibl



## Public services at the populated area level

## Number of Agricultural, Social, Administrative and Public Services and Banking Finance 1-2

Administrative services																								Populated area	Emirate or governorate or municipality			
Security control	Security point	Health affairs	Industrial fund	Real-estate fund	Social development fund	Labour office branch	Water branch	Financial branch	Transport branch	Females education office	Males education office	Females Education administration	Males education administration	Office of municipal services	Municipality centre	Secretariat of municipality	Pensions	Social Insurance	Awqaf (mortmain)	Center of promotion of virtue	Civil affairs	Passport department	Traffic centers			Police station	Police centre	
0	0	0	0	0	0	0	0	0	0	0	0	0	0	0	0	0	0	0	0	0	0	0	0	0	0	0	Labwah	Wadi Ibn Hashibl
0	0	0	0	0	0	0	0	0	0	0	0	0	0	0	0	0	0	0	0	0	0	0	0	0	0	0	Athb	Wadi Ibn Hashibl
0	0	0	0	0	0	0	0	0	0	0	0	0	0	0	0	0	0	0	0	0	0	0	0	0	0	0	Al-Kharis	Wadi Ibn Hashibl
0	0	0	0	0	0	0	0	0	0	0	0	0	0	0	0	0	0	0	0	0	0	0	0	0	0	0	Abu Nazarah	Wadi Ibn Hashibl
0	0	0	0	0	0	0	0	0	0	0	0	0	0	0	0	0	0	0	0	0	0	0	0	0	0	0	Al-Ma'amel	Wadi Ibn Hashibl
0	0	0	0	0	0	0	0	0	0	0	0	0	0	0	0	0	0	0	0	0	0	0	0	0	0	0	Reem	Wadi Ibn Hashibl
0	0	0	0	0	0	0	0	0	0	0	0	0	0	0	0	0	0	0	0	0	0	0	0	0	0	0	Al-Thafraa	Wadi Ibn Hashibl
0	0	0	0	0	0	0	0	0	0	0	0	0	0	0	0	0	0	0	0	0	0	0	0	0	0	0	Al-Tarif the lower	Wadi Ibn Hashibl
0	0	0	0	0	0	0	0	0	0	0	0	0	0	0	0	0	0	0	0	0	0	0	0	0	0	0	Al-Tarif the upper	Wadi Ibn Hashibl
0	0	0	0	0	0	0	0	0	0	0	0	0	0	0	0	0	0	0	0	0	0	0	0	0	0	0	Al-Madha	Wadi Ibn Hashibl
0	0	0	0	0	0	0	0	0	0	0	0	0	0	0	0	0	0	0	0	0	0	0	0	0	0	0	Al-Hifah	Wadi Ibn Hashibl
0	0	0	0	0	0	0	0	0	0	0	0	0	0	0	0	0	0	0	0	0	0	0	0	0	0	0	Al-Dayqah	Wadi Ibn Hashibl
0	0	0	0	0	0	0	0	0	0	0	0	0	0	0	0	0	0	0	0	0	0	0	0	0	0	0	Al-Hasad	Wadi Ibn Hashibl
0	0	0	0	0	0	0	0	0	0	0	0	0	0	0	0	0	0	0	0	0	0	0	0	0	0	0	Al-Hamitah	Wadi Ibn Hashibl
0	0	0	0	0	0	0	0	0	0	0	0	0	0	0	0	0	0	0	0	0	0	0	0	0	0	0	Qen	Wadi Ibn Hashibl
0	0	0	0	0	0	0	0	0	0	0	0	0	0	0	0	0	0	0	0	0	0	0	0	0	0	0	Al Dehbash	Wadi Ibn Hashibl
0	0	0	0	0	0	0	0	0	0	0	0	0	0	0	0	0	0	0	0	0	0	0	0	0	0	0	Islab	Wadi Ibn Hashibl
0	0	0	0	0	0	0	0	0	0	0	0	0	0	0	0	0	0	0	0	0	0	0	0	0	0	0	Al Mani' Al-Sad'	Wadi Ibn Hashibl

## Public services at the populated area level

## Number of Agricultural, Social, Administrative and Public Services and Banking Finance 1-2

Administrative services																								Populated area	Emirate or governorate or municipality		
Security control	Security point	Health affairs	Industrial fund	Real-estate fund	Social development fund	Labour office branch	Water branch	Financial branch	Transport branch	Females education office	Males education office	Females Education administration	Males education administration	Office of municipal services	Municipality centre	Secretariat of municipality	Pensions	Social Insurance	Awqaf (mortmain)	Center of promotion of virtue	Civil affairs	Passport department	Traffic centers			Police station	Police centre
0	0	0	0	0	0	0	0	0	0	0	0	0	0	0	0	0	0	0	0	0	0	0	0	0	0	Hodn Al-Adah	Wadi Ibn Hashibl
0	0	0	0	0	0	0	0	0	0	0	0	0	0	0	0	0	0	0	0	0	0	0	0	0	0	Al-Magry	Wadi Ibn Hashibl
0	0	0	0	0	0	0	0	0	0	0	0	0	0	0	0	0	0	0	0	0	0	0	0	0	0	Al-Khrib	Wadi Ibn Hashibl
0	0	0	0	0	0	0	0	0	0	0	0	0	0	0	0	0	0	0	0	0	0	0	0	0	0	Al-Saqr (Al-Susiyah)	Wadi Ibn Hashibl
0	0	0	0	0	0	0	0	0	0	0	0	0	0	0	0	0	0	0	0	0	0	0	0	0	0	Al-Qadwa	Wadi Ibn Hashibl
0	0	0	0	0	0	0	0	0	0	0	0	0	0	0	0	0	0	0	0	0	0	0	0	0	0	Khudayra	Wadi Ibn Hashibl
0	0	0	0	0	0	0	0	0	0	0	0	0	0	0	0	0	0	0	0	0	0	0	0	0	0	Al-Dghayis	Wadi Ibn Hashibl
0	0	0	0	0	0	0	0	0	0	0	0	0	0	0	0	0	0	0	0	0	0	0	0	0	0	Al-Arfat the upper	Wadi Ibn Hashibl
0	0	0	0	0	0	0	0	0	0	0	0	0	0	0	0	0	0	0	0	0	0	0	0	0	0	Al-Arfat the lower	Wadi Ibn Hashibl
0	0	0	0	0	0	0	0	0	0	0	0	0	0	0	0	0	0	0	0	0	0	0	0	0	0	Umm Khialah (Rawdan	Wadi Ibn Hashibl
0	0	0	0	0	0	0	0	0	0	0	0	0	0	0	0	0	0	0	0	0	0	0	0	0	0	Al-Talhah	Wadi Ibn Hashibl
0	0	0	0	0	0	0	0	0	0	0	0	0	0	0	0	0	0	0	0	0	0	0	0	0	0	As-Sulayyil	Wadi Ibn Hashibl
0	0	0	0	0	0	0	0	0	0	0	0	0	0	0	0	0	0	0	0	0	0	0	0	0	0	Al-Muntazah (Al-Harf)	Wadi Ibn Hashibl
0	0	0	0	0	0	0	0	0	0	0	0	0	0	0	0	0	0	0	0	0	0	0	0	0	0	Bahlah bin Shariyah	Wadi Ibn Hashibl
0	0	0	0	0	0	0	0	0	0	0	0	0	0	0	0	0	0	0	0	0	0	0	0	0	0	Al-Hamid	Wadi Ibn Hashibl
0	0	0	0	0	0	0	0	0	0	0	0	0	0	0	0	0	0	0	0	0	1	0	0	0	1	Al-Souq	Yaara
0	0	0	0	0	0	0	0	0	0	0	0	0	0	0	0	0	0	0	0	0	0	0	0	0	0	Al-Ghul Project	Yaara
0	0	0	0	0	0	0	0	0	0	0	0	0	0	0	0	0	0	0	0	0	0	0	0	0	0	Al-Atfah	Yaara

The sixteenth services guide 2017\_Region Aseer

## Public services at the populated area level

## Number of Agricultural, Social, Administrative and Public Services and Banking Finance 1-2

Administrative services																								Populated area	Emirate or governorate or municipality		
Security control	Security point	Health affairs	Industrial fund	Real-estate fund	Social development fund	Labour office branch	Water branch	Financial branch	Transport branch	Females education office	Males education office	Females Education administration	Males education administration	Office of municipal services	Municipality centre	Secretariat of municipality	Pensions	Social Insurance	Awqaf (mortmain)	Center of promotion of virtue	Civil affairs	Passport department	Traffic centers			Police station	Police centre
0	0	0	0	0	0	0	0	0	0	0	0	0	0	0	0	0	0	0	0	0	0	0	0	0	0	Mashhaz	Yaara
0	0	0	0	0	0	0	0	0	0	0	0	0	0	0	0	0	0	0	0	0	0	0	0	0	0	Al-Khadayir	Yaara
0	0	0	0	0	0	0	0	0	0	0	0	0	0	0	0	0	0	0	0	0	0	0	0	0	0	Shahman	Yaara
0	0	0	0	0	0	0	0	0	0	0	0	0	0	0	0	0	0	0	0	0	0	0	0	0	0	Al-Ain	Yaara
0	0	0	0	0	0	0	0	0	0	0	0	0	0	0	0	0	0	0	0	0	0	0	0	0	0	Sahifan	Yaara
0	0	0	0	0	0	0	0	0	0	0	0	0	0	0	0	0	0	0	0	0	0	0	0	0	0	Al-Mesyab	Yaara
0	0	0	0	0	0	0	0	0	0	0	0	0	0	0	0	0	0	0	0	0	0	0	0	0	0	Tabshu'	Yaara
0	0	0	0	0	0	0	0	0	0	0	0	0	0	0	0	0	0	0	0	0	0	0	0	0	0	Al-Sabelah	Yaara
0	0	0	0	0	0	0	0	0	0	1	1	0	0	0	0	0	0	0	0	1	0	0	0	1	0	Khaiber Al-Janoub	Khaiber Al-Janoub
0	0	0	0	0	0	0	0	0	0	0	0	0	0	0	0	0	0	0	0	0	0	0	0	0	0	Barim Al-Salil	Khaiber Al-Janoub
0	0	0	0	0	0	0	0	0	0	0	0	0	0	0	0	0	0	0	0	0	0	0	0	0	0	Batnah Al-Habib	Khaiber Al-Janoub
0	0	0	0	0	0	0	0	0	0	0	0	0	0	0	0	0	0	0	0	0	0	0	0	0	0	Batnah Al-Hathdah (Al-	Khaiber Al-Janoub
0	0	0	0	0	0	0	0	0	0	0	0	0	0	0	0	0	0	0	0	0	0	0	0	0	0	Waset	Khaiber Al-Janoub
0	0	0	0	0	0	0	0	0	0	0	0	0	0	0	0	0	0	0	0	0	0	0	0	0	0	Al-Talah	Khaiber Al-Janoub
0	0	0	0	0	0	0	0	0	0	0	0	0	0	0	0	0	0	0	0	0	0	0	0	0	0	Al Hamid	Khaiber Al-Janoub
0	0	0	0	0	0	0	0	0	0	0	0	0	0	0	0	0	0	0	0	0	0	0	0	0	0	Al-Qaddah (Al-	Khaiber Al-Janoub
0	0	0	0	0	0	0	0	0	0	0	0	0	0	0	0	0	0	0	0	0	0	0	0	0	0	Al-Salam	Khaiber Al-Janoub
0	0	0	0	0	0	0	0	0	0	0	0	0	0	0	0	0	0	0	0	0	0	0	0	0	0	Al Jahra	Khaiber Al-Janoub

## Public services at the populated area level

## Number of Agricultural, Social, Administrative and Public Services and Banking Finance 1-2

Administrative services																								Populated area	Emirate or governorate or municipality		
Security control	Security point	Health affairs	Industrial fund	Real-estate fund	Social development fund	Labour office branch	Water branch	Financial branch	Transport branch	Females education office	Males education office	Females Education administration	Males education administration	Office of municipal services	Municipality centre	Secretariat of municipality	Pensions	Social Insurance	Awqaf (mortmain)	Center of promotion of virtue	Civil affairs	Passport department	Traffic centers			Police station	Police centre
0	0	0	0	0	0	0	0	0	0	0	0	0	0	0	0	0	0	0	0	0	0	0	0	0	0	Al-Shika'	Khaiber Al-Janoub
0	0	0	0	0	0	0	0	0	0	0	0	0	0	0	0	0	0	0	0	0	0	0	0	0	0	Athb	Khaiber Al-Janoub
0	0	0	0	0	0	0	0	0	0	0	0	0	0	0	0	0	0	0	0	0	0	0	0	0	0	Al-Akhdarayn	Khaiber Al-Janoub
0	0	0	0	0	0	0	0	0	0	0	0	0	0	0	0	0	0	0	0	0	0	0	0	0	0	Badiyah	Khaiber Al-Janoub
0	0	0	0	0	0	0	0	0	0	0	0	0	0	0	0	0	0	0	0	0	0	0	0	0	0	Atfah Al-Hanfah	Khaiber Al-Janoub
0	0	0	0	0	0	0	0	0	0	0	0	0	0	0	0	0	0	0	0	0	0	0	0	0	0	Al-Thu'ailibah	Khaiber Al-Janoub
0	0	0	0	0	0	0	0	0	0	0	0	0	0	0	0	0	0	0	0	0	0	0	0	0	0	Bani Hamis	Khaiber Al-Janoub
0	0	0	0	0	0	0	0	0	0	0	0	0	0	0	0	0	0	0	0	0	0	0	0	0	0	Al Quz	Khaiber Al-Janoub
0	0	0	0	0	0	0	0	0	0	0	0	0	0	0	0	0	0	0	0	0	0	0	0	0	0	Al-Talhah	Khaiber Al-Janoub
0	0	0	0	0	0	0	0	0	0	0	0	0	0	0	0	0	0	0	0	0	0	0	0	0	0	Al-Safa Al-Molabid	Khaiber Al-Janoub
0	0	0	0	0	0	0	0	0	0	0	0	0	0	0	0	0	0	0	0	0	0	0	0	0	0	Al-Huwain	Khaiber Al-Janoub
0	0	0	0	0	0	0	0	0	0	0	0	0	0	0	0	0	0	0	0	0	0	0	0	0	0	Al-Wastah	Khaiber Al-Janoub
0	0	0	0	0	0	0	0	0	0	0	0	0	0	0	0	0	0	0	0	0	0	0	0	0	0	Al-Ain	Khaiber Al-Janoub
0	0	0	0	0	0	0	0	0	0	0	0	0	0	0	0	0	0	0	0	0	0	0	0	0	0	Al-Baght	Khaiber Al-Janoub
0	0	0	0	0	0	0	0	0	0	0	0	0	0	0	0	0	0	0	0	0	0	0	0	0	0	Al Uyaynah	Khaiber Al-Janoub
0	0	0	0	0	0	0	0	0	0	0	0	0	0	0	0	0	0	0	0	0	0	0	0	0	0	Al-Moraifiq	Khaiber Al-Janoub
0	0	0	0	0	0	0	0	0	0	0	0	0	0	0	0	0	0	0	0	0	0	0	0	0	0	jaljal (Ras-Al-Qa')	Khaiber Al-Janoub
0	0	0	0	0	0	0	0	0	0	0	0	0	0	0	0	0	0	0	0	0	0	0	0	0	0	Al-Shubah	Khaiber Al-Janoub

## Public services at the populated area level

## Number of Agricultural, Social, Administrative and Public Services and Banking Finance 1-2

Administrative services																								Populated area	Emirate or governorate or municipality		
Security control	Security point	Health affairs	Industrial fund	Real-estate fund	Social development fund	Labour office branch	Water branch	Financial branch	Transport branch	Females education office	Males education office	Females Education administration	Males education administration	Office of municipal services	Municipality centre	Secretariat of municipality	Pensions	Social Insurance	Awqaf (mortmain)	Center of promotion of virtue	Civil affairs	Passport department	Traffic centers			Police station	Police centre
0	0	0	0	0	0	0	0	0	0	0	0	0	0	0	0	0	0	0	0	0	0	0	0	0	0	Mahderwiyah	Khaiber Al-Janoub
0	0	0	0	0	0	0	0	0	0	0	0	0	0	0	0	0	0	0	0	0	0	0	0	0	0	Al belqerb Village	Khaiber Al-Janoub
0	0	0	0	0	0	0	0	0	0	0	0	0	0	0	0	0	0	0	0	0	0	0	0	0	0	Al Beghash	Khaiber Al-Janoub
0	0	0	0	0	0	0	0	0	0	0	0	0	0	0	0	0	0	0	0	0	0	0	0	0	0	Bel Lafi'	Khaiber Al-Janoub
0	0	0	0	0	0	0	0	0	0	0	0	0	0	0	0	0	0	0	0	0	0	0	0	0	0	Al-Harfayn	Khaiber Al-Janoub
0	0	0	0	0	0	0	0	0	0	0	0	0	0	0	0	0	0	0	0	0	0	0	0	0	0	Dalyan	Khaiber Al-Janoub
0	0	0	0	0	0	0	0	0	0	0	0	0	0	0	0	0	0	0	0	0	0	0	0	1	0	Al Hufayr	Al Hufayr
0	0	0	0	0	0	0	0	0	0	0	0	0	0	0	0	0	0	0	0	0	0	0	0	0	0	Al-Khalij	Al Hufayr
0	0	0	0	0	0	0	0	0	0	0	0	0	0	0	0	0	0	0	0	0	0	0	0	1	0	Al-Himah	Al-Himah
0	0	0	0	0	0	0	0	0	0	0	0	0	0	0	0	0	0	0	0	0	0	0	0	0	0	Al-Fadwaa	Al-Himah
0	0	0	0	0	0	0	0	0	0	0	0	0	0	0	0	0	0	0	0	0	0	0	0	0	0	Khedar	Al-Himah
0	0	0	0	0	0	0	0	0	0	0	0	0	0	0	0	0	0	0	0	0	0	0	0	0	0	Shamsiyah	Al-Himah
0	0	0	0	0	0	0	0	0	0	0	0	0	0	0	0	0	0	0	0	0	0	0	0	0	0	Al-Ghalul	Al-Himah
0	0	0	0	0	0	0	0	0	0	0	0	0	0	0	0	0	0	0	0	0	0	0	0	0	0	Salahlah	Al-Himah
0	0	0	0	0	0	0	0	0	0	0	0	0	0	0	0	0	0	0	0	0	0	0	0	0	0	Habkan	Al-Himah
0	0	0	0	0	0	0	0	0	0	0	0	0	0	0	0	0	0	0	0	0	0	0	0	0	0	Al Jafr	Al-Himah
0	0	0	0	0	0	0	0	0	0	0	0	0	0	0	0	0	0	0	0	0	0	0	0	0	0	Tbash'ah	Al-Himah
0	0	0	0	0	0	0	0	0	0	0	0	0	0	0	0	0	0	0	0	0	0	0	0	0	0	Ta'mah	Al-Himah

## Public services at the populated area level

## Number of Agricultural, Social, Administrative and Public Services and Banking Finance 1-2

Administrative services																								Populated area	Emirate or governorate or municipality		
Security control	Security point	Health affairs	Industrial fund	Real-estate fund	Social development fund	Labour office branch	Water branch	Financial branch	Transport branch	Females education office	Males education office	Females Education administration	Males education administration	Office of municipal services	Municipality centre	Secretariat of municipality	Pensions	Social Insurance	Awqaf (mortmain)	Center of promotion of virtue	Civil affairs	Passport department	Traffic centers			Police station	Police centre
0	0	0	0	0	0	0	0	0	0	0	0	0	0	0	0	0	0	0	0	0	0	0	0	0	0	Umm Khisah, and Al-	Al-Himah
0	0	0	0	0	0	0	0	0	0	0	0	0	0	0	0	0	0	0	0	0	0	0	0	0	0	Al-Ma'malah	Al-Himah
0	0	0	0	0	0	0	0	0	0	0	0	0	0	0	0	0	0	0	0	0	0	0	0	0	0	Maleha	Al-Himah
0	0	0	0	0	0	0	0	0	0	0	0	0	0	0	0	0	0	0	0	0	0	0	0	0	0	Khanqa	Al-Himah
0	0	0	0	0	0	0	0	0	0	0	0	0	0	0	0	0	0	0	0	0	0	0	0	0	0	Al-Khatwah	Al-Himah
0	0	0	0	0	0	0	0	0	0	0	0	0	0	0	0	0	0	0	0	0	0	0	0	0	0	Al-Hajfah	Al-Himah
0	0	0	0	0	0	0	0	0	0	0	0	0	0	0	0	0	0	0	0	0	0	0	0	0	0	Al-Ghabib	Al-Himah
0	0	0	0	0	0	0	0	0	0	0	0	0	0	0	0	0	0	0	0	0	0	0	0	0	0	Al-Hufah	Al-Himah
0	0	0	0	0	0	0	0	0	0	0	0	0	0	0	0	0	0	0	0	0	0	0	0	0	0	Bani Qahah	Al-Himah
0	0	0	0	0	0	0	0	0	0	0	0	0	0	0	0	0	0	0	0	0	0	0	0	0	0	Umm Salmah (Umm	Al-Himah
0	0	0	0	0	0	0	0	0	0	0	0	0	0	0	0	0	0	0	0	0	0	0	0	0	0	Al Raudah	Al-Himah
0	0	0	0	0	0	0	0	0	0	0	0	0	0	0	0	0	0	0	0	0	0	0	0	0	0	Sor	Al-Himah
0	0	0	0	0	0	0	0	0	0	0	0	0	0	0	0	0	0	0	0	0	0	0	0	0	0	Al-Safiyah	As Sefia
0	0	0	0	0	0	0	0	0	0	0	0	0	0	0	0	0	0	0	0	0	0	0	0	0	0	Jeraf	As Sefia
0	0	0	0	0	0	0	0	0	0	0	0	0	0	0	0	0	0	0	0	0	0	0	0	0	0	Rath'a	As Sefia
0	0	0	0	0	0	0	0	0	0	0	0	0	0	0	0	0	0	0	0	0	0	0	0	0	0	Al-Irqah	As Sefia
0	0	0	0	0	0	0	0	0	0	0	0	0	0	0	0	0	0	0	0	0	0	0	0	0	0	Reghwah	As Sefia
0	0	0	0	0	0	0	0	0	0	0	0	0	0	0	0	0	0	0	0	0	0	0	0	0	0	Al-Bardan	As Sefia

## Public services at the populated area level

## Number of Agricultural, Social, Administrative and Public Services and Banking Finance 1-2

Administrative services																								Populated area	Emirate or governorate or municipality		
Security control	Security point	Health affairs	Industrial fund	Real-estate fund	Social development fund	Labour office branch	Water branch	Financial branch	Transport branch	Females education office	Males education office	Females Education administration	Males education administration	Office of municipal services	Municipality centre	Secretariat of municipality	Pensions	Social Insurance	Awqaf (mortmain)	Center of promotion of virtue	Civil affairs	Passport department	Traffic centers			Police station	Police centre
0	0	0	0	0	0	0	0	0	0	0	0	0	0	0	0	0	0	0	0	0	0	0	0	0	0	Al Jehfah	As Sefia
0	0	0	0	0	0	0	0	0	0	0	0	0	0	0	0	0	0	0	0	0	0	0	0	0	0	Maleha	As Sefia
0	0	0	0	0	0	0	0	0	0	0	0	0	0	0	0	0	0	0	0	0	0	0	0	0	0	Al Bisa'	As Sefia
0	0	0	0	0	0	0	0	0	0	0	0	0	0	0	0	0	0	0	0	0	0	0	0	0	0	Maj'al the northern	As Sefia
0	0	0	0	0	0	0	0	0	0	0	0	0	0	0	0	0	0	0	0	0	0	0	0	0	0	Wadi Al-Akhdar	As Sefia
0	0	0	0	0	0	0	0	0	0	0	0	0	0	0	0	0	0	0	0	0	0	0	0	0	0	Al Hinnah	As Sefia
0	0	0	0	0	0	0	0	0	0	0	0	0	0	0	0	0	0	0	0	0	0	0	0	0	0	Al-Naq'aa	As Sefia
0	0	0	0	0	0	0	0	0	0	0	0	0	0	0	0	0	0	0	0	0	0	0	0	0	0	Wadi Al-Naq'	As Sefia
0	0	0	0	0	0	0	0	0	0	0	0	0	0	0	0	0	0	0	0	0	0	0	0	0	0	Alladah	As Sefia
0	0	0	0	0	0	0	0	0	0	0	0	0	0	0	0	0	0	0	0	0	0	0	0	0	0	Al-Jazirah	AlJazeera
0	0	1	0	1	1	1	1	1	1	1	1	1	1	0	1	0	1	1	1	2	1	2	1	0	1	Bisha	Bishah
0	0	0	0	0	0	0	0	0	0	0	0	0	0	0	0	0	0	0	0	0	0	0	0	0	0	Managers	Bishah
0	0	0	0	0	0	0	0	0	0	0	0	0	0	0	0	0	0	0	0	0	0	0	0	0	0	harjah Al-Madraa	Bishah
0	0	0	0	0	0	0	0	0	0	0	0	0	0	0	0	0	0	0	0	0	0	0	0	0	0	Al-Marwah	Bishah
1	0	0	0	0	0	0	0	0	0	0	1	0	0	0	1	0	0	0	0	0	0	0	0	1	0	Al Negea'	Al Negea'
0	0	0	0	0	0	0	0	0	0	0	0	0	0	0	0	0	0	0	0	0	0	0	0	0	0	Sad' Al-Daris	Al Negea'
0	0	0	0	0	0	0	0	0	0	0	0	0	0	0	0	0	0	0	0	0	0	0	0	0	0	Halibah, and Al-Naqi'	Al Negea'
0	0	0	0	0	0	0	0	0	0	0	0	0	0	0	0	0	0	0	0	0	0	0	0	0	0	Al-Rutaytaa	Al Negea'

## Public services at the populated area level

## Number of Agricultural, Social, Administrative and Public Services and Banking Finance 1-2

Administrative services																								Populated area	Emirate or governorate or municipality			
Security control	Security point	Health affairs	Industrial fund	Real-estate fund	Social development fund	Labour office branch	Water branch	Financial branch	Transport branch	Females education office	Males education office	Females Education administration	Males education administration	Office of municipal services	Municipality centre	Secretariat of municipality	Pensions	Social Insurance	Awqaf (mortmain)	Center of promotion of virtue	Civil affairs	Passport department	Traffic centers			Police station	Police centre	
0	0	0	0	0	0	0	0	0	0	0	0	0	0	0	0	0	0	0	0	0	0	0	0	0	0	0	Al-Najady	Al Negea'
0	0	0	0	0	0	0	0	0	0	0	0	0	0	0	0	0	0	0	0	0	0	0	0	0	0	0	Al-Kharsa'ah	Al Negea'
0	0	0	0	0	0	0	0	0	0	0	0	0	0	0	0	0	0	0	0	0	0	0	0	0	0	0	Al Rofaya'	Al Negea'
0	0	0	0	0	0	0	0	0	0	0	0	0	0	0	0	0	0	0	0	0	0	0	0	0	0	0	Al Uyaynah	Al Negea'
0	0	0	0	0	0	0	0	0	0	0	0	0	0	0	0	0	0	0	0	0	0	0	0	0	0	0	Mukhatat Al Shebwah	Al Negea'
0	0	0	0	0	0	0	0	0	0	0	0	0	0	0	0	0	0	0	0	0	0	0	0	0	0	0	Sharifah	Al Negea'
0	0	0	0	0	0	0	0	0	0	0	0	0	0	0	0	0	0	0	0	0	0	0	0	0	0	0	Al-Mohtajibah	Al Negea'
0	0	0	0	0	0	0	0	0	0	0	0	0	0	0	0	0	0	0	0	0	0	0	0	0	0	0	Al-Shaqqah	Al Negea'
0	0	0	0	0	0	0	0	0	0	0	0	0	0	0	0	0	0	0	0	0	0	0	0	0	0	0	Al-Omaidat	Al Negea'
0	0	0	0	0	0	0	0	0	0	0	0	0	0	0	0	0	0	0	0	0	0	0	0	0	0	0	Al Hashraj	Al Negea'
0	0	0	0	0	0	0	0	0	0	0	0	0	0	0	0	0	0	0	0	0	0	0	0	0	0	0	Khaybar	Al Negea'
0	0	0	0	0	0	0	0	0	0	0	0	0	0	0	0	0	0	0	0	0	0	0	0	0	0	0	Al-Barqaa	Al Negea'
0	0	0	0	0	0	0	0	0	0	0	0	0	0	0	1	0	0	0	0	0	0	0	0	0	0	1	Al Hazemi	Al Hazemi
0	0	0	0	0	0	0	0	0	0	0	0	0	0	0	0	0	0	0	0	0	0	0	0	0	0	0	Sad'	Al Hazemi
0	0	0	0	0	0	0	0	0	0	0	0	0	0	0	0	0	0	0	0	0	0	0	0	0	0	0	Wafaa	Al Hazemi
0	0	0	0	0	0	0	0	0	0	0	0	0	0	0	0	0	0	0	0	0	0	0	0	0	0	0	Al-Alib	Al Hazemi
0	0	0	0	0	0	0	0	0	0	0	0	0	0	0	0	0	0	0	0	0	0	0	0	0	0	0	Al-Nahqah	Al Hazemi
0	0	0	0	0	0	0	0	0	0	0	0	0	0	0	0	0	0	0	0	0	0	0	0	0	0	0	Al-Bo'ayriyah	Al Hazemi



## Public services at the populated area level

## Number of Agricultural, Social, Administrative and Public Services and Banking Finance 1-2

Administrative services																								Populated area	Emirate or governorate or municipality		
Security control	Security point	Health affairs	Industrial fund	Real-estate fund	Social development fund	Labour office branch	Water branch	Financial branch	Transport branch	Females education office	Males education office	Females Education administration	Males education administration	Office of municipal services	Municipality centre	Secretariat of municipality	Pensions	Social Insurance	Awqaf (mortmain)	Center of promotion of virtue	Civil affairs	Passport department	Traffic centers			Police station	Police centre
0	0	0	0	0	0	0	0	0	0	0	0	0	0	0	0	0	0	0	0	0	0	0	0	0	0	Al-Zahir	Al Hazemi
0	0	0	0	0	0	0	0	0	0	0	0	0	0	0	0	0	0	0	0	0	0	0	0	0	0	Al-Mirad (Al-Huwayn)	Al Hazemi
0	0	0	0	0	0	0	0	0	0	0	0	0	0	0	0	0	0	0	0	0	0	0	0	0	0	Al-Qasbanah	Al Hazemi
0	0	0	0	0	0	0	0	0	0	0	0	0	0	0	0	0	0	0	0	0	0	0	0	0	0	Khaybar	Al Hazemi
0	0	0	0	0	0	0	0	0	0	0	0	0	0	0	0	0	0	0	0	0	0	0	0	0	0	Al-Dab'annah (Al-Khadir	Al Hazemi
0	0	0	0	0	0	0	0	0	0	0	0	0	0	0	0	0	0	0	0	0	0	0	0	0	0	Al-Montazah	Al Hazemi
0	0	0	0	0	0	0	0	0	0	0	0	0	0	0	0	0	0	0	0	0	0	0	0	0	0	Al-Shi'bah	Al Hazemi
0	0	0	0	0	0	0	0	0	0	0	0	0	0	0	0	0	0	0	0	0	0	0	0	0	0	Al-Asihby	Al Hazemi
0	0	0	0	0	0	0	0	0	0	0	0	0	0	0	0	0	0	0	0	0	0	0	0	0	0	Al-Majma'ah	Al Hazemi
0	0	0	0	0	0	0	0	0	0	0	0	0	0	0	0	0	0	0	0	0	0	0	0	0	0	Al Abl	Al Hazemi
0	0	0	0	0	0	0	0	0	0	0	0	0	0	0	0	0	0	0	0	0	0	0	0	0	0	Mahyub (Al-Hejr)	Al Hazemi
0	0	0	0	0	0	0	0	0	0	0	0	0	0	0	0	0	0	0	0	0	0	0	0	0	0	Al-Baqirah	Al Hazemi
0	0	0	0	0	0	0	0	0	0	0	0	0	0	0	0	0	0	0	0	0	0	0	0	0	0	Al-Sadr	Al Hazemi
0	0	0	0	0	0	0	0	0	0	0	0	0	0	0	0	0	0	0	0	0	0	0	0	0	0	Abilan	Al Hazemi
0	0	0	0	0	0	0	0	0	0	0	0	0	0	0	0	0	0	0	0	0	0	0	0	0	0	Qarir Al-Hifah	Al Hazemi
0	0	0	0	0	0	0	0	0	0	0	0	0	0	0	0	0	0	0	0	0	0	0	0	0	0	Shi'b Al-Hifah	Al Hazemi
0	0	0	0	0	0	0	0	0	0	0	0	0	0	0	0	0	0	0	0	0	0	0	0	0	0	Al-Mi'lah Bel Hifah	Al Hazemi
0	0	0	0	0	0	0	0	0	0	0	0	0	0	0	0	0	0	0	0	0	0	0	0	0	0	Al-Shat	Al Hazemi

## Public services at the populated area level

## Number of Agricultural, Social, Administrative and Public Services and Banking Finance 1-2

Administrative services																								Populated area	Emirate or governorate or municipality			
Security control	Security point	Health affairs	Industrial fund	Real-estate fund	Social development fund	Labour office branch	Water branch	Financial branch	Transport branch	Females education office	Males education office	Females Education administration	Males education administration	Office of municipal services	Municipality centre	Secretariat of municipality	Pensions	Social Insurance	Awqaf (mortmain)	Center of promotion of virtue	Civil affairs	Passport department	Traffic centers			Police station	Police centre	
0	0	0	0	0	0	0	0	0	0	0	0	0	0	0	0	0	0	0	0	0	0	0	0	0	0	0	Hisn Al-Misher	Al Hazemi
0	0	0	0	0	0	0	0	0	0	0	0	0	0	0	0	0	0	0	0	0	0	0	0	0	0	0	Ba'tan	Al Hazemi
0	0	0	0	0	0	0	0	0	0	0	0	0	0	0	0	0	0	0	0	0	0	0	0	0	0	0	Al-Zuriyat	Al Hazemi
0	0	0	0	0	0	0	0	0	0	0	0	0	0	0	1	0	0	0	0	0	0	0	0	0	1	0	Samkh	Samkh
0	0	0	0	0	0	0	0	0	0	0	0	0	0	0	0	0	0	0	0	0	0	0	0	0	0	0	Al-Jehrah (Al-Hafirah)	Samkh
0	0	0	0	0	0	0	0	0	0	0	0	0	0	0	0	0	0	0	0	0	0	0	0	0	0	0	Kantah	Samkh
0	0	0	0	0	0	0	0	0	0	0	0	0	0	0	0	0	0	0	0	0	0	0	0	0	0	0	Al-Qa' (Hebah)	Samkh
0	0	0	0	0	0	0	0	0	0	0	0	0	0	0	0	0	0	0	0	0	0	0	0	0	0	0	Al Khadrah	Samkh
0	0	0	0	0	0	0	0	0	0	0	0	0	0	0	0	0	0	0	0	0	0	0	0	0	0	0	Al-Ma'den	Samkh
0	0	0	0	0	0	0	0	0	0	0	0	0	0	0	0	0	0	0	0	0	0	0	0	0	0	0	Bir Ibn Serar	Samkh
0	0	0	0	0	0	0	0	0	0	0	0	1	0	0	1	0	0	0	0	0	0	0	0	0	0	1	Al-Makhram	Al Thenieah
0	0	0	0	0	0	0	0	0	0	0	0	0	0	0	0	0	0	0	0	0	0	0	0	0	0	0	Al-Bardan	Al Thenieah
0	0	0	0	0	0	0	0	0	0	0	0	0	0	0	0	0	0	0	0	0	0	0	0	0	0	0	Darib Al-Souq	Al Thenieah
0	0	0	0	0	0	0	0	0	0	0	0	0	0	0	0	0	0	0	0	0	0	0	0	0	0	0	Al-Ohaimer	Al Thenieah
0	0	0	0	0	0	0	0	0	0	0	0	0	0	0	0	0	0	0	0	0	0	0	0	0	0	0	Al-Ghadir	Al Thenieah
0	0	0	0	0	0	0	0	0	0	0	0	0	0	0	0	0	0	0	0	0	0	0	0	0	0	0	Al-Matwiyah	Al Thenieah
0	0	0	0	0	0	0	0	0	0	0	0	0	0	0	0	0	0	0	0	0	0	0	0	0	0	0	Al-Harjah (Al-Miqter)	Al Thenieah
0	0	0	0	0	0	0	0	0	0	0	0	0	0	0	0	0	0	0	0	0	0	0	0	0	0	0	Quz Al-Sharif	Al Thenieah

## Public services at the populated area level

## Number of Agricultural, Social, Administrative and Public Services and Banking Finance 1-2

Administrative services																								Populated area	Emirate or governorate or municipality		
Security control	Security point	Health affairs	Industrial fund	Real-estate fund	Social development fund	Labour office branch	Water branch	Financial branch	Transport branch	Females education office	Males education office	Females Education administration	Males education administration	Office of municipal services	Municipality centre	Secretariat of municipality	Pensions	Social Insurance	Awqaf (mortmain)	Center of promotion of virtue	Civil affairs	Passport department	Traffic centers			Police station	Police centre
0	0	0	0	0	0	0	0	0	0	0	0	0	0	0	0	0	0	0	0	0	0	0	0	0	0	Al Shafaa	Al Thenieah
0	0	0	0	0	0	0	0	0	0	0	0	0	0	0	0	0	0	0	0	0	0	0	0	0	0	Al-Ratriyah	Al Thenieah
0	0	0	0	0	0	0	0	0	0	0	0	0	0	0	0	0	0	0	0	0	0	0	0	0	0	Al-Batin (Al-Kharqan)	Al Thenieah
0	0	0	0	0	0	0	0	0	0	0	0	0	0	0	0	0	0	0	0	0	0	0	0	0	0	Shadiq New Scheme	Al Thenieah
0	0	0	0	0	0	0	0	0	0	0	0	0	0	0	0	0	0	0	0	0	0	0	0	0	0	Shadiq the Old	Al Thenieah
0	0	0	0	0	0	0	0	0	0	0	0	0	0	0	0	0	0	0	0	0	0	0	0	0	0	Al Shafaa	Al Thenieah
0	0	0	0	0	0	0	0	0	0	0	0	0	0	0	0	0	0	0	0	0	0	0	0	0	0	Al-Nasbaa	Al Thenieah
0	0	0	0	0	0	0	0	0	0	0	0	0	0	0	0	0	0	0	0	0	0	0	0	0	0	Misir	Al Thenieah
0	0	0	0	0	0	0	0	0	0	0	0	0	0	0	0	0	0	0	0	0	0	0	0	0	0	Al-Kohailiyah	Al Thenieah
0	0	0	0	0	0	0	0	0	0	0	0	0	0	0	0	0	0	0	0	0	0	0	0	0	0	Quziyah Al-Nashawa	Al Thenieah
0	0	0	0	0	0	0	0	0	0	0	0	0	0	0	0	0	0	0	0	0	0	0	0	0	0	Al-Harish	Al Thenieah
0	0	0	0	0	0	0	0	0	0	0	0	0	0	0	0	0	0	0	0	0	0	0	0	0	0	Al-Jahliyah	Al Thenieah
0	0	0	0	0	0	0	0	0	0	0	0	0	0	0	0	0	0	0	0	0	0	0	0	0	0	The New Al-Ghadnah	Al Thenieah
0	0	0	0	0	0	0	0	0	0	0	0	0	0	0	0	0	0	0	0	0	0	0	0	0	0	The Old Al-Ghadnah	Al Thenieah
0	0	0	0	0	0	0	0	0	0	0	0	0	0	0	0	0	0	0	0	0	0	0	0	0	0	Hirah A-A'mishah	Al Thenieah
0	0	0	0	0	0	0	0	0	0	0	0	0	0	0	0	0	0	0	0	0	0	0	0	0	0	Al-Jabbarin	Al Thenieah
0	0	0	0	0	0	0	0	0	0	0	0	0	0	0	0	0	0	0	0	0	0	0	0	0	0	Herjah Al-Makhrum	Al Thenieah
0	0	0	0	0	0	0	0	0	0	0	0	0	0	0	0	0	0	0	0	0	0	0	0	0	0	Tawathin	Al Thenieah

The sixteenth services guide 2017\_Region Aseer

## Public services at the populated area level

## Number of Agricultural, Social, Administrative and Public Services and Banking Finance 1-2

Administrative services																								Populated area	Emirate or governorate or municipality			
Security control	Security point	Health affairs	Industrial fund	Real-estate fund	Social development fund	Labour office branch	Water branch	Financial branch	Transport branch	Females education office	Males education office	Females Education administration	Males education administration	Office of municipal services	Municipality centre	Secretariat of municipality	Pensions	Social Insurance	Awqaf (mortmain)	Center of promotion of virtue	Civil affairs	Passport department	Traffic centers			Police station	Police centre	
0	0	0	0	0	0	0	0	0	0	0	0	0	0	0	0	0	0	0	0	0	0	0	0	0	0	0	Quziah Al-Mekhrim	Al Thenieah
0	0	0	0	0	0	0	0	0	0	0	0	0	0	0	0	0	0	0	0	0	0	0	0	0	0	0	Al-Quz (Al-Mekhrim)	Al Thenieah
0	0	0	0	0	0	0	0	0	0	0	0	0	0	0	0	0	0	0	0	0	0	0	0	0	0	0	Al-Harmal	Al Thenieah
0	0	0	0	0	0	0	0	0	0	0	0	0	0	0	0	0	0	0	0	0	0	0	0	0	0	0	Al-Duwaysiyah	Al Thenieah
0	0	0	0	0	0	0	0	0	0	0	0	0	0	0	0	0	0	0	0	0	0	0	0	0	0	0	Al-okhaidier	Al Thenieah
0	0	0	0	0	0	0	0	0	0	1	0	0	0	0	0	0	0	0	0	1	0	0	0	1	0	0	Tabalah	Tabalah
0	0	0	0	0	0	0	0	0	0	0	0	0	0	0	0	0	0	0	0	0	0	0	0	0	0	0	Al-Si'riyah	Tabalah
0	0	0	0	0	0	0	0	0	0	0	0	0	0	0	0	0	0	0	0	0	0	0	0	0	0	0	Al-Mawrdah	Tabalah
0	0	0	0	0	0	0	0	0	0	0	0	0	0	0	0	0	0	0	0	0	0	0	0	0	0	0	Arnah	Tabalah
0	0	0	0	0	0	0	0	0	0	0	0	0	0	0	0	0	0	0	0	0	0	0	0	0	0	0	Al-Masdarah	Tabalah
0	0	0	0	0	0	0	0	0	0	0	0	0	0	0	0	0	0	0	0	0	0	0	0	0	0	0	Al-Ke'in	Tabalah
0	0	0	0	0	0	0	0	0	0	0	0	0	0	0	0	0	0	0	0	0	0	0	0	0	0	0	Masfarah	Tabalah
0	0	0	0	0	0	0	0	0	0	0	0	0	0	0	0	0	0	0	0	0	0	0	0	0	0	0	The Old Al-Hifya	Tabalah
0	0	0	0	0	0	0	0	0	0	0	0	0	0	0	0	0	0	0	0	0	0	0	0	0	0	0	The New Al-Hifya	Tabalah
0	0	0	0	0	0	0	0	0	0	0	0	0	0	0	0	0	0	0	0	0	0	0	0	0	0	0	Moshref	Tabalah
0	0	0	0	0	0	0	0	0	0	0	0	0	0	0	0	0	0	0	0	0	0	0	0	0	0	0	Adminan	Tabalah
0	0	0	0	0	0	0	0	0	0	0	0	0	0	0	0	0	0	0	0	0	0	0	0	0	0	0	Al-Harjah	Tabalah
0	0	0	0	0	0	0	0	0	0	0	0	0	0	0	0	0	0	0	0	0	0	0	0	0	0	0	The Old Nehas	Tabalah

The sixteenth services guide 2017\_Region Aseer

## Public services at the populated area level

## Number of Agricultural, Social, Administrative and Public Services and Banking Finance 1-2

Administrative services																								Populated area	Emirate or governorate or municipality			
Security control	Security point	Health affairs	Industrial fund	Real-estate fund	Social development fund	Labour office branch	Water branch	Financial branch	Transport branch	Females education office	Males education office	Females Education administration	Males education administration	Office of municipal services	Municipality centre	Secretariat of municipality	Pensions	Social Insurance	Awqaf (mortmain)	Center of promotion of virtue	Civil affairs	Passport department	Traffic centers			Police station	Police centre	
0	0	0	0	0	0	0	0	0	0	0	0	0	0	0	0	0	0	0	0	0	0	0	0	0	0	0	The New Nehas	Tabalah
0	0	0	0	0	0	0	0	0	0	0	0	0	0	0	0	0	0	0	0	0	0	0	0	0	0	0	Al-Sharib	Tabalah
0	0	0	0	0	0	0	0	0	0	0	0	0	0	0	0	0	0	0	0	0	0	0	0	0	0	0	Berim	Tabalah
0	0	0	0	0	0	0	0	0	0	0	0	0	0	0	0	0	0	0	0	0	0	0	0	0	0	0	Al-Bosayrah	Tabalah
0	0	0	0	0	0	0	0	0	0	0	0	0	0	0	0	0	0	0	0	0	0	0	0	0	1	0	Al-JU'BAH	Al Jumuah
0	0	0	0	0	0	0	0	0	0	0	0	0	0	0	0	0	0	0	0	0	0	0	0	0	0	0	Mabayi'	Al Jumuah
0	0	0	0	0	0	0	0	0	0	0	0	0	0	0	0	0	0	0	0	0	0	0	0	0	0	0	Mani'	Al Jumuah
0	0	0	0	0	0	0	0	0	0	0	0	0	0	0	0	0	0	0	0	0	0	0	0	0	0	0	Al-Shuqairiyah	Al Jumuah
0	0	0	0	0	0	0	0	0	0	0	0	0	0	0	0	0	0	0	0	0	0	0	0	0	0	0	Al-Kharbah and	Al Jumuah
0	0	0	0	0	0	0	0	0	0	0	0	0	0	0	0	0	0	0	0	0	0	0	0	0	0	0	Al-Hatimy	Al Jumuah
0	0	0	0	0	0	0	0	0	0	0	0	0	0	0	0	0	0	0	0	0	0	0	0	0	0	0	Al-Daghmaa	Al Jumuah
0	0	0	0	0	0	0	0	0	0	0	0	0	0	0	0	0	0	0	0	0	0	0	0	0	0	0	Al-Ma'qer	Al Jumuah
0	0	0	0	0	0	0	0	0	0	0	0	0	0	0	0	0	0	0	0	0	0	0	0	0	0	0	Abu Srehah	Al Jumuah
0	0	0	0	0	0	0	0	0	0	0	0	0	0	0	0	0	0	0	0	0	0	0	0	0	0	0	Al-Sherify	Al Jumuah
0	0	0	0	0	0	0	0	0	0	0	0	0	0	0	0	0	0	0	0	0	0	0	0	0	0	0	Al-Jalibat	Al Jumuah
0	0	0	0	0	0	0	0	0	0	0	1	0	0	0	0	0	0	0	0	0	0	0	0	0	1	0	Al-Bahim (Al-Hisn)	Wadi Tarj
0	0	0	0	0	0	0	0	0	0	0	0	0	0	0	0	0	0	0	0	0	0	0	0	0	0	0	Irmek	Wadi Tarj
0	0	0	0	0	0	0	0	0	0	0	0	0	0	0	0	0	0	0	0	0	0	0	0	0	0	0	Khanizah	Wadi Tarj

## Public services at the populated area level

## Number of Agricultural, Social, Administrative and Public Services and Banking Finance 1-2

Administrative services																								Populated area	Emirate or governorate or municipality			
Security control	Security point	Health affairs	Industrial fund	Real-estate fund	Social development fund	Labour office branch	Water branch	Financial branch	Transport branch	Females education office	Males education office	Females Education administration	Males education administration	Office of municipal services	Municipality centre	Secretariat of municipality	Pensions	Social Insurance	Awqaf (mortmain)	Center of promotion of virtue	Civil affairs	Passport department	Traffic centers			Police station	Police centre	
0	0	0	0	0	0	0	0	0	0	0	0	0	0	0	0	0	0	0	0	0	0	0	0	0	0	0	Al-Zaha	Wadi Tarj
0	0	0	0	0	0	0	0	0	0	0	0	0	0	0	0	0	0	0	0	0	0	0	0	0	0	0	Sanumah Al-Hujayrat	Wadi Tarj
0	0	0	0	0	0	0	0	0	0	0	0	0	0	0	0	0	0	0	0	0	0	0	0	0	0	0	Al-Safqin	Wadi Tarj
0	0	0	0	0	0	0	0	0	0	0	0	0	0	0	0	0	0	0	0	0	0	0	0	0	0	0	Al-Zahya	Wadi Tarj
0	0	0	0	0	0	0	0	0	0	0	0	0	0	0	0	0	0	0	0	0	0	0	0	0	0	0	Al-Fathah	Wadi Tarj
0	0	0	0	0	0	0	0	0	0	0	0	0	0	0	0	0	0	0	0	0	0	0	0	0	0	0	Al-Juwah (the upper and	Wadi Tarj
0	0	0	0	0	0	0	0	0	0	0	0	0	0	0	0	0	0	0	0	0	0	0	0	0	0	0	Sanumah Al Zyad	Wadi Tarj
0	0	0	0	0	0	0	0	0	0	0	0	0	0	0	0	0	0	0	0	0	0	0	0	0	0	0	Al-Orayjaa	Wadi Tarj
0	0	0	0	0	0	0	0	0	0	0	0	0	0	0	0	0	0	0	0	0	0	0	0	0	0	0	Nabit and Al-Malh	Wadi Tarj
0	0	0	0	0	0	0	0	0	0	0	0	0	0	0	0	0	0	0	0	0	0	0	0	0	1	0	Al Junainah	Al Junainah
0	0	0	0	0	0	0	0	0	0	0	0	0	0	0	0	0	0	0	0	0	0	0	0	0	0	0	Nadwan	Al Junainah
0	0	0	0	0	0	0	0	0	0	0	0	0	0	0	0	0	0	0	0	0	0	0	0	0	0	0	Eidan	Al Junainah
0	0	0	0	0	0	0	0	0	0	0	0	0	0	0	0	0	0	0	0	0	0	0	0	0	0	0	Al Abla'	Al Abla'
0	0	0	0	0	0	0	0	0	0	0	0	0	0	0	0	0	0	0	0	0	0	0	0	1	0	Al-Qubaa (Al-Najd)	Al Quba'a	
0	0	0	0	0	0	0	0	0	0	0	0	0	0	0	0	0	0	0	0	0	0	0	0	0	0	0	Al-Safih	Al Quba'a
0	0	0	0	0	0	0	0	0	0	0	0	0	0	0	0	0	0	0	0	0	0	0	0	0	0	0	Al-Khamisat and Al-	Al Quba'a
0	0	0	0	0	0	0	0	0	0	0	0	0	0	0	0	0	0	0	0	0	0	0	0	0	0	0	Al-Fajah	Al Quba'a
0	0	0	0	0	0	0	0	0	0	0	0	0	0	0	0	0	0	0	0	0	0	0	0	0	0	0	Al-Hemdah and Al-	Al Quba'a

## Public services at the populated area level

## Number of Agricultural, Social, Administrative and Public Services and Banking Finance 1-2

Administrative services																								Populated area	Emirate or governorate or municipality			
Security control	Security point	Health affairs	Industrial fund	Real-estate fund	Social development fund	Labour office branch	Water branch	Financial branch	Transport branch	Females education office	Males education office	Females Education administration	Males education administration	Office of municipal services	Municipality centre	Secretariat of municipality	Pensions	Social Insurance	Awqaf (mortmain)	Center of promotion of virtue	Civil affairs	Passport department	Traffic centers			Police station	Police centre	
0	0	0	0	0	0	0	0	0	0	0	0	0	0	0	0	0	0	0	0	0	0	0	0	0	0	0	Baghbagh (the upper)	Al Quba'a
0	0	0	0	0	0	0	0	0	0	0	0	0	0	0	0	0	0	0	0	0	0	0	0	0	0	0	Baghbagh (the lower)	Al Quba'a
0	0	0	0	0	0	0	0	0	0	0	0	0	0	0	0	0	0	0	0	0	0	0	0	0	0	0	Al-Mehalah	Al Quba'a
0	0	0	0	0	0	0	0	0	0	0	0	0	0	0	0	0	0	0	0	0	0	0	0	0	0	0	Al-Tabaqat	Al Quba'a
0	0	0	0	0	0	0	0	0	0	0	0	0	0	0	0	0	0	0	0	0	0	0	0	0	0	0	Hedr	Al Quba'a
0	0	0	0	0	0	0	0	0	0	0	0	0	0	0	0	0	0	0	0	0	0	0	0	0	0	0	Qarah	Al Quba'a
0	0	0	0	0	0	0	0	0	0	0	0	0	0	0	0	0	0	0	0	0	0	0	0	0	0	0	She'bah Al-Qorbah	Al Quba'a
0	0	0	0	0	0	0	0	0	0	0	0	0	0	0	0	0	0	0	0	0	0	0	0	0	0	0	Ad'an	Al Quba'a
0	0	0	0	0	0	0	0	0	0	0	0	0	0	0	0	0	0	0	0	0	0	0	0	0	0	0	Mikhan	Al Quba'a
0	0	0	0	0	0	0	0	0	0	0	0	0	0	0	0	0	0	0	0	0	0	0	0	0	0	0	Al-Bahima (the lower)	Al Quba'a
0	0	0	0	0	0	0	0	0	0	0	0	0	0	0	0	0	0	0	0	0	0	0	0	0	0	0	Al-Bahima (the upper)	Al Quba'a
0	0	0	0	0	0	0	0	0	0	0	0	0	0	0	0	0	0	0	0	0	0	0	0	0	0	0	Qatbah	Al Quba'a
0	0	0	0	0	0	0	0	0	0	0	0	0	0	0	0	0	0	0	0	0	0	0	0	0	0	0	Al-Hashah	Al Quba'a
0	0	0	0	0	0	0	0	0	0	0	0	0	0	0	0	0	0	0	0	0	0	0	0	0	0	0	Zi Eshar	Al Quba'a
0	0	0	0	0	0	0	0	0	0	0	0	0	0	0	0	0	0	0	0	0	0	0	0	0	0	0	Arnab	Al Quba'a
0	0	0	0	0	0	0	0	0	0	0	0	0	0	0	0	0	0	0	0	0	0	0	0	0	0	0	Al Harish	Al Quba'a
0	0	0	0	0	0	0	0	0	0	0	0	0	0	0	0	0	0	0	0	0	0	0	0	0	0	0	Al-Mirad	Al Quba'a
0	0	0	0	0	0	0	0	0	0	0	0	0	0	0	0	0	0	0	0	0	0	0	0	0	0	0	Al-Nasb	Al Quba'a

## Public services at the populated area level

## Number of Agricultural, Social, Administrative and Public Services and Banking Finance 1-2

Administrative services																								Populated area	Emirate or governorate or municipality			
Security control	Security point	Health affairs	Industrial fund	Real-estate fund	Social development fund	Labour office branch	Water branch	Financial branch	Transport branch	Females education office	Males education office	Females Education administration	Males education administration	Office of municipal services	Municipality centre	Secretariat of municipality	Pensions	Social Insurance	Awqaf (mortmain)	Center of promotion of virtue	Civil affairs	Passport department	Traffic centers			Police station	Police centre	
0	0	0	0	0	0	0	0	0	0	0	0	0	0	0	0	0	0	0	0	0	0	0	0	0	0	0	Al-Qubaa Al-Qadimah	Al Quba'a
0	0	0	0	0	0	0	0	0	0	0	0	0	0	0	0	0	0	0	0	0	0	0	0	0	0	0	Al-Dafarah	Al Quba'a
0	0	0	0	0	0	0	0	0	0	0	0	0	0	0	0	0	0	0	0	0	0	0	0	0	0	0	Al Dahw	Al Dahw
0	0	0	0	0	0	0	0	0	0	0	0	0	0	0	0	0	0	0	0	0	0	0	0	0	0	0	Al-Harirah	Al Dahw
0	0	0	0	0	0	0	0	0	0	0	0	0	0	0	0	0	0	0	0	0	0	0	0	0	1	0	Mahr	Mahr
0	0	0	0	0	0	0	0	0	0	0	0	0	0	0	0	0	0	0	0	0	0	0	0	0	0	0	Mahd Al-Fayd	Mahr
0	0	0	0	0	0	0	0	0	0	0	0	0	0	0	0	0	0	0	0	0	0	0	0	0	0	0	Al-Jafrah	Mahr
0	0	0	0	0	0	0	0	0	0	0	0	0	0	0	0	0	0	0	0	0	0	0	0	0	0	0	Al-Ayash	Mahr
0	0	0	0	0	0	0	0	0	0	0	0	0	0	0	0	0	0	0	0	0	0	0	0	0	0	0	Al-Ruqiyah	Mahr
0	0	0	0	0	0	0	0	0	0	0	0	0	0	0	0	0	0	0	0	0	0	0	0	0	0	0	Al-Jalifiyah	Mahr
0	0	0	0	0	0	0	0	0	0	0	0	0	0	0	0	0	0	0	0	0	0	0	0	0	0	0	Makhshush	Mahr
0	0	0	0	0	0	0	0	0	0	0	0	0	0	0	0	0	0	0	0	0	0	0	0	0	0	0	Al-Masilfah	Mahr
0	0	0	0	0	0	0	0	0	0	0	0	0	0	0	0	0	0	0	0	0	0	0	0	0	0	0	Zaha	Mahr
0	0	0	0	0	0	0	0	0	0	0	0	0	0	0	0	0	0	0	0	0	0	0	0	0	0	0	Wardan	Mahr
0	0	0	0	0	0	0	0	0	0	0	0	0	0	0	0	0	0	0	0	0	0	0	0	0	0	0	Al-Mirad and Qarn Zaby	Mahr
0	0	0	0	0	0	0	0	0	0	0	0	0	0	0	0	0	0	0	0	0	0	0	0	0	0	0	Juyub Al-Ghafarat	Mahr
0	0	0	0	0	0	0	0	0	0	0	0	0	0	0	0	0	0	0	0	0	0	0	0	0	0	0	Al-Rakbah	Mahr
0	0	0	0	0	0	0	0	0	0	0	0	0	0	0	0	0	0	0	0	0	0	0	0	0	0	0	Al-Ma'qil	Mahr



## Public services at the populated area level

## Number of Agricultural, Social, Administrative and Public Services and Banking Finance 1-2

Administrative services																								Populated area	Emirate or governorate or municipality			
Security control	Security point	Health affairs	Industrial fund	Real-estate fund	Social development fund	Labour office branch	Water branch	Financial branch	Transport branch	Females education office	Males education office	Females Education administration	Males education administration	Office of municipal services	Municipality centre	Secretariat of municipality	Pensions	Social Insurance	Awqaf (mortmain)	Center of promotion of virtue	Civil affairs	Passport department	Traffic centers			Police station	Police centre	
0	0	0	0	0	0	0	0	0	0	0	0	0	0	0	0	0	0	0	0	0	0	0	0	0	0	0	Al-Otayfih	Mahr
0	0	0	0	0	0	0	0	0	0	0	0	0	0	0	0	0	0	0	0	0	0	0	0	0	0	0	Al Bashma	Mahr
0	0	0	0	0	0	0	0	0	0	0	0	0	0	0	0	0	0	0	0	0	0	0	0	0	0	0	Al Subaykha	Mahr
0	0	0	0	0	0	0	0	0	0	0	0	0	0	0	0	0	0	0	0	0	0	0	0	0	0	0	Al-Nas'a	Mahr
0	0	0	0	0	0	0	0	0	0	0	0	0	0	0	0	0	0	0	0	0	0	0	0	0	1	0	Wa'er	King Fahad Dam
0	0	0	0	0	0	0	0	0	0	0	0	0	0	0	0	0	0	0	0	0	0	0	0	0	0	0	bama	King Fahad Dam
0	0	0	0	0	0	0	0	0	0	0	0	0	0	0	0	0	0	0	0	0	0	0	0	0	0	0	Al-Hifah	King Fahad Dam
0	0	0	0	0	0	0	0	0	0	0	0	0	0	0	0	0	0	0	0	0	0	0	0	0	0	0	Arman	King Fahad Dam
0	0	0	0	0	0	0	0	0	0	0	0	0	0	0	0	0	0	0	0	0	0	0	0	0	0	0	Ghadiqan	King Fahad Dam
0	0	0	0	0	0	0	0	0	0	0	0	0	0	0	0	0	0	0	0	0	0	0	0	0	0	0	Arqeban	King Fahad Dam
0	0	0	0	0	0	0	0	0	0	0	0	0	0	0	0	0	0	0	0	0	0	0	0	0	0	0	Seham	King Fahad Dam
0	0	0	0	0	0	0	0	0	0	0	0	0	0	0	0	0	0	0	0	0	0	0	0	0	0	0	Al-Qadihy	King Fahad Dam
0	0	0	0	0	0	0	0	0	0	0	0	0	0	0	0	0	0	0	0	0	0	0	0	0	0	0	Jabar Village	King Fahad Dam
0	0	0	0	0	0	0	0	0	0	0	0	0	0	0	0	0	0	0	0	0	0	0	0	0	0	0	Al-Absaa	King Fahad Dam
0	0	0	0	0	0	0	0	0	0	0	0	0	0	0	0	0	0	0	0	0	0	0	0	0	0	0	Abu Ammar	King Fahad Dam
0	0	0	0	0	0	0	0	0	0	0	0	0	0	0	0	0	0	0	0	0	0	0	0	0	0	0	Qatran	King Fahad Dam
0	0	0	0	0	0	0	0	0	0	0	0	0	0	0	0	0	0	0	0	0	0	0	0	0	0	0	Al-Qatrah (the lower)	King Fahad Dam
0	0	0	0	0	0	0	0	0	0	0	0	0	0	0	0	0	0	0	0	0	0	0	0	0	0	0	Al-Qatrah (the upper)	King Fahad Dam

## Public services at the populated area level

## Number of Agricultural, Social, Administrative and Public Services and Banking Finance 1-2

Administrative services																								Populated area	Emirate or governorate or municipality		
Security control	Security point	Health affairs	Industrial fund	Real-estate fund	Social development fund	Labour office branch	Water branch	Financial branch	Transport branch	Females education office	Males education office	Females Education administration	Males education administration	Office of municipal services	Municipality centre	Secretariat of municipality	Pensions	Social Insurance	Awqaf (mortmain)	Center of promotion of virtue	Civil affairs	Passport department	Traffic centers			Police station	Police centre
0	0	0	0	0	0	0	0	0	0	0	0	0	0	0	0	0	0	0	0	0	0	0	0	0	0	Al-Shanif	King Fahad Dam
0	0	0	0	0	0	0	0	0	0	0	0	0	0	0	0	0	0	0	0	0	0	0	0	0	0	Sonam	King Fahad Dam
0	0	0	0	0	0	0	0	0	0	0	0	0	0	0	0	0	0	0	0	0	0	0	0	0	0	Al Aktan	King Fahad Dam
0	0	0	0	0	0	0	0	0	0	0	0	0	0	0	0	0	0	0	0	0	0	0	0	0	0	Al-Aqilyah	King Fahad Dam
0	0	0	0	0	0	0	0	0	0	0	0	0	0	0	0	0	0	0	0	0	0	0	0	0	0	Umm Al-Foru'	King Fahad Dam
0	0	0	0	0	0	0	0	0	0	0	0	0	0	0	0	0	0	0	0	0	0	0	0	0	0	Bothaynah Al-Khanidiq	King Fahad Dam
0	0	0	0	0	0	0	0	0	0	0	0	0	0	0	0	0	0	0	0	0	0	0	0	0	0	Malihan and Al-	King Fahad Dam
0	0	0	0	0	0	0	0	0	0	0	0	0	0	0	0	0	0	0	0	0	0	0	0	0	0	Haqb	King Fahad Dam
0	0	0	0	0	0	0	0	0	0	0	0	0	0	0	0	0	0	0	0	0	0	0	0	0	0	Al-Qalqalah	King Fahad Dam
0	0	0	0	0	0	0	0	0	0	0	0	0	0	0	0	0	0	0	0	0	0	0	0	0	0	Al-Zyab	King Fahad Dam
0	0	0	0	0	0	0	0	0	0	0	0	0	0	0	0	0	0	0	0	0	0	0	0	0	0	Al-Zahir	King Fahad Dam
0	0	0	0	0	0	0	0	0	0	0	0	0	0	0	0	0	0	0	0	0	0	0	0	0	0	She'b Al-Najud	King Fahad Dam
0	0	0	0	0	0	0	0	0	0	0	0	0	0	0	0	0	0	0	0	0	0	0	0	0	0	Tuqah	King Fahad Dam
0	0	0	0	0	0	0	0	0	0	0	0	0	0	0	0	0	0	0	0	0	0	0	0	0	0	Al Sour	Sour
0	0	0	0	0	0	0	0	0	0	0	0	0	0	0	0	0	0	0	0	0	0	0	0	0	0	Al-Madabi'ah	Sour
0	0	0	0	0	0	0	0	0	0	0	0	0	0	0	0	0	0	0	0	0	0	0	0	0	0	Al-Hajabah	Sour
0	0	0	0	0	0	0	0	0	0	0	0	0	0	0	0	0	0	0	0	0	0	0	0	0	0	Shi'bah Mohamed (Al-	Sour
0	0	0	0	0	0	0	0	0	0	0	0	0	0	0	0	0	0	0	0	0	0	0	0	0	0	Al-Aws	Sour

## Public services at the populated area level

## Number of Agricultural, Social, Administrative and Public Services and Banking Finance 1-2

Administrative services																								Populated area	Emirate or governorate or municipality			
Security control	Security point	Health affairs	Industrial fund	Real-estate fund	Social development fund	Labour office branch	Water branch	Financial branch	Transport branch	Females education office	Males education office	Females Education administration	Males education administration	Office of municipal services	Municipality centre	Secretariat of municipality	Pensions	Social Insurance	Awqaf (mortmain)	Center of promotion of virtue	Civil affairs	Passport department	Traffic centers			Police station	Police centre	
0	0	0	0	0	0	0	0	0	0	0	0	0	0	0	0	0	0	0	0	0	0	0	0	0	0	0	Al-Sharib	Sour
0	0	0	0	0	0	0	0	0	0	0	0	0	0	0	0	0	0	0	0	0	0	0	0	0	0	0	Al-Dehimi and Al-Kein	Sour
0	0	0	0	0	0	0	0	0	0	0	0	0	0	0	0	0	0	0	0	0	0	0	0	0	0	0	Loqman Al-Tawil	Sour
0	0	0	0	0	0	0	0	0	0	0	0	0	0	0	0	0	0	0	0	0	0	0	0	0	0	0	Belhatit (Loqman Al-	Sour
0	0	0	0	0	0	0	0	0	0	0	0	0	0	0	0	0	0	0	0	0	0	0	0	0	0	0	Al-Qhib and Al-Dajahah	Sour
0	0	0	0	0	0	0	0	0	0	0	0	0	0	0	0	0	0	0	0	0	0	0	0	0	0	0	Al-Baydaa (Al-Ibrah)	Sour
0	0	0	0	0	0	0	0	0	0	0	0	0	0	0	0	0	0	0	0	0	0	0	0	0	0	0	Al-Wardiyah and	Sour
0	0	0	0	0	0	0	0	0	0	0	0	0	0	0	0	0	0	0	0	0	0	0	0	0	0	0	Al-Hashimah	Sour
0	0	0	0	0	0	0	0	0	0	0	0	0	0	0	0	0	0	0	0	0	0	0	0	0	0	0	Al-Samimaa	Sour
0	0	0	0	0	0	0	0	0	0	0	0	0	0	0	0	0	0	0	0	0	0	0	0	0	0	0	Al-Salmah	Sour
0	0	0	0	0	0	0	0	0	0	0	0	0	0	0	0	0	0	0	0	0	0	0	0	0	0	0	Ranh Al-Najd in Al-Rras	Ar-Rass
0	0	0	0	0	0	0	0	0	0	0	0	0	0	0	0	0	0	0	0	0	0	0	0	0	0	0	Al Attf	Al Attf
0	0	0	0	0	0	0	0	0	0	0	0	0	0	0	0	0	0	0	0	0	0	0	0	0	0	0	Al-Daylami	Al Attf
0	0	0	0	1	1	1	1	0	0	0	0	1	1	0	1	0	1	0	1	1	1	1	1	1	0	1	Al-Namas	An Namas
0	0	0	0	0	0	0	0	0	0	0	0	0	0	0	0	0	0	0	0	0	0	0	0	0	0	0	Al-Dahid	An Namas
0	0	0	0	0	0	0	0	0	0	0	0	0	0	0	0	0	0	0	0	0	0	0	0	0	0	0	The lower Sarum	An Namas
0	0	0	0	0	0	0	0	0	0	0	0	0	0	0	0	0	0	0	0	0	0	0	0	0	0	0	Halah Al-Qefaz	An Namas
0	0	0	0	0	0	0	0	0	0	0	0	0	0	0	0	0	0	0	0	0	0	0	0	0	0	0	Halah Al-Amshah	An Namas

## Public services at the populated area level

## Number of Agricultural, Social, Administrative and Public Services and Banking Finance 1-2

Administrative services																								Populated area	Emirate or governorate or municipality			
Security control	Security point	Health affairs	Industrial fund	Real-estate fund	Social development fund	Labour office branch	Water branch	Financial branch	Transport branch	Females education office	Males education office	Females Education administration	Males education administration	Office of municipal services	Municipality centre	Secretariat of municipality	Pensions	Social Insurance	Awqaf (mortmain)	Center of promotion of virtue	Civil affairs	Passport department	Traffic centers			Police station	Police centre	
0	0	0	0	0	0	0	0	0	0	0	0	0	0	0	0	0	0	0	0	0	0	0	0	0	0	0	The upper Sarum	An Namas
0	0	0	0	0	0	0	0	0	0	0	0	0	0	0	0	0	0	0	0	0	0	0	0	0	0	0	The Northern Wadi	An Namas
0	0	0	0	0	0	0	0	0	0	0	0	0	0	0	0	0	0	0	0	0	0	0	0	0	0	0	Sho'ayb Ridah	An Namas
0	0	0	0	0	0	0	0	0	0	0	0	0	0	0	0	0	0	0	0	0	0	0	0	0	0	0	Al Zi Al-Modar	An Namas
0	0	0	0	0	0	0	0	0	0	0	0	0	0	0	0	0	0	0	0	0	0	0	0	0	0	0	Wadi Naqib	An Namas
0	0	0	0	0	0	0	0	0	0	0	0	0	0	0	0	0	0	0	0	0	0	0	0	0	0	0	Wadi Bed'ah	An Namas
0	0	0	0	0	0	0	0	0	0	0	0	0	0	0	0	0	0	0	0	0	0	0	0	0	0	0	Wadi Sheri	An Namas
0	0	0	0	0	0	0	0	0	0	0	0	0	0	0	0	0	0	0	0	0	0	0	0	0	0	0	Al-Mifa	An Namas
0	0	0	0	0	0	0	0	0	0	0	0	0	0	0	0	0	0	0	0	0	0	0	0	0	0	0	Al Hensh and Al Atifah	An Namas
0	0	0	0	0	0	0	0	0	0	0	0	0	0	0	0	0	0	0	0	0	0	0	0	0	0	0	Al-Halqah	An Namas
0	0	0	0	0	0	0	0	0	0	0	0	0	0	0	0	0	0	0	0	0	0	0	0	0	0	0	Al-Qayim	An Namas
0	0	0	0	0	0	0	0	0	0	0	0	0	0	0	0	0	0	0	0	0	0	0	0	0	0	0	Al Ghawalah	An Namas
0	0	0	0	0	0	0	0	0	0	0	0	0	0	0	0	0	0	0	0	0	0	0	0	0	0	0	Al-Malisah	An Namas
0	0	0	0	0	0	0	0	0	0	0	0	0	0	0	0	0	0	0	0	0	0	0	0	0	0	0	Al Ghayhab	An Namas
0	0	0	0	0	0	0	0	0	0	0	0	0	0	0	0	0	0	0	0	0	0	0	0	0	0	0	Al Qaf'ah	An Namas
0	0	0	0	0	0	0	0	0	0	0	0	0	0	0	0	0	0	0	0	0	0	0	0	0	0	0	Al-Reyamah	An Namas
0	0	0	0	0	0	0	0	0	0	0	0	0	0	0	0	0	0	0	0	0	0	0	0	0	0	0	Al Sa'id	An Namas
0	0	0	0	0	0	0	0	0	0	0	0	0	0	0	0	0	0	0	0	0	0	0	0	0	0	0	Al Helalah	An Namas

## Public services at the populated area level

## Number of Agricultural, Social, Administrative and Public Services and Banking Finance 1-2

Administrative services																								Populated area	Emirate or governorate or municipality			
Security control	Security point	Health affairs	Industrial fund	Real-estate fund	Social development fund	Labour office branch	Water branch	Financial branch	Transport branch	Females education office	Males education office	Females Education administration	Males education administration	Office of municipal services	Municipality centre	Secretariat of municipality	Pensions	Social Insurance	Awqaf (mortmain)	Center of promotion of virtue	Civil affairs	Passport department	Traffic centers			Police station	Police centre	
0	0	0	0	0	0	0	0	0	0	0	0	0	0	0	0	0	0	0	0	0	0	0	0	0	0	0	Shi'b Suwayd	An Namas
0	0	0	0	0	0	0	0	0	0	0	0	0	0	0	0	0	0	0	0	0	0	0	0	0	0	0	Al Tarek and Al Za Al-	An Namas
0	0	0	0	0	0	0	0	0	0	0	0	0	0	0	0	0	0	0	0	0	0	0	0	0	0	0	Khazim	An Namas
0	0	0	0	0	0	0	0	0	0	0	0	0	0	0	0	0	0	0	0	0	0	0	0	0	0	0	Al-Marhab	An Namas
0	0	0	0	0	0	0	0	0	0	0	0	0	0	0	0	0	0	0	0	0	0	0	0	0	0	0	Al-Afra'	An Namas
0	0	0	0	0	0	0	0	0	0	0	0	0	0	0	0	0	0	0	0	0	0	0	0	0	0	0	Al-Hashish	An Namas
0	0	0	0	0	0	0	0	0	0	0	0	0	0	0	0	0	0	0	0	0	0	0	0	0	0	0	Far'ah Al-Klathemah	An Namas
0	0	0	0	0	0	0	0	0	0	0	0	0	0	0	0	0	0	0	0	0	0	0	0	0	0	0	Al-Habitah (Abilah)	An Namas
0	0	0	0	0	0	0	0	0	0	0	0	0	0	0	0	0	0	0	0	0	0	0	0	0	0	0	Al-Fr'ah Al-Shamaliyah	An Namas
0	0	0	0	0	0	0	0	0	0	0	0	0	0	0	0	0	0	0	0	0	0	0	0	0	0	0	Al-Hasoun	An Namas
0	0	0	0	0	0	0	0	0	0	0	0	0	0	0	0	0	0	0	0	0	0	0	0	0	0	0	Marwan	An Namas
0	0	0	0	0	0	0	0	0	0	0	0	0	0	0	0	0	0	0	0	0	0	0	0	0	0	0	Sha'ban	An Namas
0	0	0	0	0	0	0	0	0	0	0	0	0	0	0	0	0	0	0	0	0	0	0	0	0	0	0	Al-Aqiq	An Namas
0	0	0	0	0	0	0	0	0	0	0	0	0	0	0	0	0	0	0	0	0	0	0	0	0	0	0	Al-Daenah	An Namas
0	0	0	0	0	0	0	0	0	0	0	0	0	0	0	0	0	0	0	0	0	0	0	0	0	0	0	Al Abu Qabis	An Namas
0	0	0	0	0	0	0	0	0	0	0	0	0	0	0	0	0	0	0	0	0	0	0	0	0	0	0	Al Ghafif	An Namas
0	0	0	0	0	0	0	0	0	0	0	0	0	0	0	0	0	0	0	0	0	0	0	0	0	0	0	Abu Shouk	An Namas
0	0	0	0	0	0	0	0	0	0	0	0	0	0	0	0	0	0	0	0	0	0	0	0	0	0	0	Al-Hufah	An Namas

## Public services at the populated area level

## Number of Agricultural, Social, Administrative and Public Services and Banking Finance 1-2

Administrative services																								Populated area	Emirate or governorate or municipality		
Security control	Security point	Health affairs	Industrial fund	Real-estate fund	Social development fund	Labour office branch	Water branch	Financial branch	Transport branch	Females education office	Males education office	Females Education administration	Males education administration	Office of municipal services	Municipality centre	Secretariat of municipality	Pensions	Social Insurance	Awqaf (mortmain)	Center of promotion of virtue	Civil affairs	Passport department	Traffic centers			Police station	Police centre
0	0	0	0	0	0	0	0	0	0	0	0	0	0	0	0	0	0	0	0	0	0	0	0	0	0	Zaher Khamis	An Namas
0	0	0	0	0	0	0	0	0	0	0	0	0	0	0	0	0	0	0	0	0	0	0	0	0	0	Al-Ritan	An Namas
0	0	0	0	0	0	0	0	0	0	0	0	0	0	0	0	0	0	0	0	0	0	0	0	0	0	Al-Jaz'ah	An Namas
0	0	0	0	0	0	0	0	0	0	0	0	0	0	0	0	0	0	0	0	0	0	0	0	0	0	Shi'bah Al-Abthaa	An Namas
0	0	0	0	0	0	0	0	0	0	0	0	0	0	0	0	0	0	0	0	0	0	0	0	0	0	Allabah	An Namas
0	0	0	0	0	0	0	0	0	0	0	0	0	0	0	0	0	0	0	0	0	0	0	0	0	0	Allimah	An Namas
0	0	0	0	0	0	0	0	0	0	0	0	0	0	0	0	0	0	0	0	0	0	0	0	0	0	Al-Namsah	An Namas
0	0	0	0	0	0	0	0	0	0	0	0	0	0	0	0	0	0	0	0	0	0	0	0	0	0	Wadi Nihyan	An Namas
0	0	0	0	0	0	0	0	0	0	0	0	0	0	0	0	0	0	0	0	0	0	0	0	0	0	Naqb Khadraa	An Namas
0	0	0	0	0	0	0	0	0	0	0	0	0	0	0	0	0	0	0	0	0	0	0	0	0	0	Al-Qaryah	An Namas
0	0	0	0	0	0	0	0	0	0	0	0	0	0	0	0	0	0	0	0	0	0	0	0	0	0	Jandalah (Al-Haet)	An Namas
0	0	0	0	0	0	0	0	0	0	0	0	0	0	0	0	0	0	0	0	0	0	0	0	0	0	Su'ayb Mountain	An Namas
0	0	0	0	0	0	0	0	0	0	0	0	0	0	0	0	0	0	0	0	0	0	0	0	0	0	Sahban	An Namas
0	0	0	0	0	0	0	0	0	0	0	0	0	0	0	0	0	0	0	0	0	0	0	0	0	0	Makhraqah	An Namas
0	0	0	0	0	0	0	0	0	0	0	0	0	0	0	0	0	0	0	0	0	0	0	0	0	0	Hodn Al-Ber	An Namas
0	0	0	0	0	0	0	0	0	0	0	0	0	0	0	0	0	0	0	0	0	0	0	0	0	0	Al-Ansob	An Namas
0	0	0	0	0	0	0	0	0	0	0	0	0	0	0	0	0	0	0	0	0	0	0	0	0	0	Al-Aznab	An Namas
0	0	0	0	0	0	0	0	0	0	0	0	0	0	0	0	0	0	0	0	0	0	0	0	0	0	Madar	An Namas

## Public services at the populated area level

## Number of Agricultural, Social, Administrative and Public Services and Banking Finance 1-2

Administrative services																								Populated area	Emirate or governorate or municipality			
Security control	Security point	Health affairs	Industrial fund	Real-estate fund	Social development fund	Labour office branch	Water branch	Financial branch	Transport branch	Females education office	Males education office	Females Education administration	Males education administration	Office of municipal services	Municipality centre	Secretariat of municipality	Pensions	Social Insurance	Awqaf (mortmain)	Center of promotion of virtue	Civil affairs	Passport department	Traffic centers			Police station	Police centre	
0	0	0	0	0	0	0	0	0	0	0	0	0	0	0	0	0	0	0	0	0	0	0	0	0	0	0	Al-Jara'ah	An Namas
0	0	0	0	0	0	0	0	0	0	0	1	0	0	0	1	0	0	0	0	1	0	0	0	1	0	Al Al-Shaykhein and Al	Bani Amr	
0	0	0	0	0	0	0	0	0	0	0	0	0	0	0	0	0	0	0	0	0	0	0	0	0	0	Al-Aaserah and Al Selim	Bani Amr	
0	0	0	0	0	0	0	0	0	0	0	0	0	0	0	0	0	0	0	0	0	0	0	0	0	0	Nemran	Bani Amr	
0	0	0	0	0	0	0	0	0	0	0	0	0	0	0	0	0	0	0	0	0	0	0	0	0	0	Al Al-Sena'	Bani Amr	
0	0	0	0	0	0	0	0	0	0	0	0	0	0	0	0	0	0	0	0	0	0	0	0	0	0	Al-Rasilah	Bani Amr	
0	0	0	0	0	0	0	0	0	0	0	0	0	0	0	0	0	0	0	0	0	0	0	0	0	0	Al-Ghazalah	Bani Amr	
0	0	0	0	0	0	0	0	0	0	0	0	0	0	0	0	0	0	0	0	0	0	0	0	0	0	Al-Shiban	Bani Amr	
0	0	0	0	0	0	0	0	0	0	0	0	0	0	0	0	0	0	0	0	0	0	0	0	0	0	Far'ah	Bani Amr	
0	0	0	0	0	0	0	0	0	0	0	0	0	0	0	0	0	0	0	0	0	0	0	0	0	0	Mashinah and Al	Bani Amr	
0	0	0	0	0	0	0	0	0	0	0	0	0	0	0	0	0	0	0	0	0	0	0	0	0	0	Al Al-Sahim	Bani Amr	
0	0	0	0	0	0	0	0	0	0	0	0	0	0	0	0	0	0	0	0	0	0	0	0	0	0	Al-J'adibah	Bani Amr	
0	0	0	0	0	0	0	0	0	0	0	0	0	0	0	0	0	0	0	0	0	0	0	0	0	0	Al-Yorah	Bani Amr	
0	0	0	0	0	0	0	0	0	0	0	0	0	0	0	0	0	0	0	0	0	0	0	0	0	0	Al-Safh Al-Ajrad	Bani Amr	
0	0	0	0	0	0	0	0	0	0	0	0	0	0	0	0	0	0	0	0	0	0	0	0	0	0	Allasim	Bani Amr	
0	0	0	0	0	0	0	0	0	0	0	0	0	0	0	0	0	0	0	0	0	0	0	0	0	0	Al-Qaridah	Bani Amr	
0	0	0	0	0	0	0	0	0	0	0	0	0	0	0	0	0	0	0	0	0	0	0	0	0	0	Al Talhah	Bani Amr	
0	0	0	0	0	0	0	0	0	0	0	0	0	0	0	0	0	0	0	0	0	0	0	0	0	0	Al-Samlah	Bani Amr	

## Public services at the populated area level

## Number of Agricultural, Social, Administrative and Public Services and Banking Finance 1-2

Administrative services																								Populated area	Emirate or governorate or municipality		
Security control	Security point	Health affairs	Industrial fund	Real-estate fund	Social development fund	Labour office branch	Water branch	Financial branch	Transport branch	Females education office	Males education office	Females Education administration	Males education administration	Office of municipal services	Municipality centre	Secretariat of municipality	Pensions	Social Insurance	Awqaf (mortmain)	Center of promotion of virtue	Civil affairs	Passport department	Traffic centers			Police station	Police centre
0	0	0	0	0	0	0	0	0	0	0	0	0	0	0	0	0	0	0	0	0	0	0	0	0	0	Al Mefrij	Bani Amr
0	0	0	0	0	0	0	0	0	0	0	0	0	0	0	0	0	0	0	0	0	0	0	0	0	0	Al Rawdan	Bani Amr
0	0	0	0	0	0	0	0	0	0	0	0	0	0	0	0	0	0	0	0	0	0	0	0	0	0	Zat Al-Olab	Bani Amr
0	0	0	0	0	0	0	0	0	0	0	0	0	0	0	0	0	0	0	0	0	0	0	0	0	0	Al Ghathran and Al-	Bani Amr
0	0	0	0	0	0	0	0	0	0	0	0	0	0	0	0	0	0	0	0	0	0	0	0	0	0	Al-Rozah	Bani Amr
0	0	0	0	0	0	0	0	0	0	0	0	0	0	0	0	0	0	0	0	0	0	0	0	0	0	Habqah	Bani Amr
0	0	0	0	0	0	0	0	0	0	0	0	0	0	0	0	0	0	0	0	0	0	0	0	0	0	Al-Shi'bah, Al-Mondy,	Bani Amr
0	0	0	0	0	0	0	0	0	0	0	0	0	0	0	0	0	0	0	0	0	0	0	0	0	0	Al-Hitam	Bani Amr
0	0	0	0	0	0	0	0	0	0	0	0	0	0	0	0	0	0	0	0	0	0	0	0	0	0	Al Sa'd	Bani Amr
0	0	0	0	0	0	0	0	0	0	0	0	0	0	0	0	0	0	0	0	0	0	0	0	0	0	Al Al-Sha'er	Bani Amr
0	0	0	0	0	0	0	0	0	0	0	0	0	0	0	0	0	0	0	0	0	0	0	0	0	0	Al Lohayfah	Bani Amr
0	0	0	0	0	0	0	0	0	0	0	0	0	0	0	0	0	0	0	0	0	0	0	0	0	0	Al Otayfah	Bani Amr
0	0	0	0	0	0	0	0	0	0	0	0	0	0	0	0	0	0	0	0	0	0	0	0	0	0	Al Mahfouz	Bani Amr
0	0	0	0	0	0	0	0	0	0	0	0	0	0	0	0	0	0	0	0	0	0	0	0	0	0	Al Al-Asfaa	Bani Amr
0	0	0	0	0	0	0	0	0	0	0	0	0	0	0	0	0	0	0	0	0	0	0	0	0	0	Al Joayd	Bani Amr
0	0	0	0	0	0	0	0	0	0	0	0	0	0	0	0	0	0	0	0	0	0	0	0	0	0	Rahw Al-Kharq	Bani Amr
0	0	0	0	0	0	0	0	0	0	0	0	0	0	0	0	0	0	0	0	0	0	0	0	0	0	Al-Mahzar	Bani Amr
0	0	0	0	0	0	0	0	0	0	0	0	0	0	0	0	0	0	0	0	0	0	0	0	0	0	Al-Amrah	Bani Amr



## Public services at the populated area level

## Number of Agricultural, Social, Administrative and Public Services and Banking Finance 1-2

Administrative services																								Populated area	Emirate or governorate or municipality			
Security control	Security point	Health affairs	Industrial fund	Real-estate fund	Social development fund	Labour office branch	Water branch	Financial branch	Transport branch	Females education office	Males education office	Females Education administration	Males education administration	Office of municipal services	Municipality centre	Secretariat of municipality	Pensions	Social Insurance	Awqaf (mortmain)	Center of promotion of virtue	Civil affairs	Passport department	Traffic centers			Police station	Police centre	
0	0	0	0	0	0	0	0	0	0	0	0	0	0	0	0	0	0	0	0	0	0	0	0	0	0	0	Al Serah	Bani Amr
0	0	0	0	0	0	0	0	0	0	0	0	0	0	0	0	0	0	0	0	0	0	0	0	0	0	0	Lazmah	Bani Amr
0	0	0	0	0	0	0	0	0	0	0	0	0	0	0	0	0	0	0	0	0	0	0	0	0	0	0	Laft	Bani Amr
0	0	0	0	0	0	0	0	0	0	0	0	0	0	0	0	0	0	0	0	0	0	0	0	0	0	0	Al Jahel (Al Aref)	Bani Amr
0	0	0	0	0	0	0	0	0	0	0	0	0	0	0	0	0	0	0	0	0	0	0	0	0	0	0	Al Johur	Bani Amr
0	0	0	0	0	0	0	0	0	0	0	0	0	0	0	0	0	0	0	0	0	0	0	0	0	0	0	Al-Qarn, Al Ammar, and	Bani Amr
0	0	0	0	0	0	0	0	0	0	0	0	0	0	0	0	0	0	0	0	0	0	0	0	0	0	0	Zi Atim	Bani Amr
0	0	0	0	0	0	0	0	0	0	0	0	0	0	0	0	0	0	0	0	0	0	0	0	0	0	0	Al Al-Tabq	Bani Amr
0	0	0	0	0	0	0	0	0	0	0	0	0	0	0	0	0	0	0	0	0	0	0	0	0	0	0	Al Sahah and Al-Najfah	Bani Amr
0	0	0	0	0	0	0	0	0	0	0	0	0	0	0	0	0	0	0	0	0	0	0	0	0	0	0	Al-Farsha	Bani Amr
0	0	0	0	0	0	0	0	0	0	0	0	0	0	0	0	0	0	0	0	0	0	0	0	0	0	0	Al Helah (Latidah)	Bani Amr
0	0	0	0	0	0	0	0	0	0	0	0	0	0	0	0	0	0	0	0	0	0	0	0	0	0	0	Al Khazim	Bani Amr
0	0	0	0	0	0	0	0	0	0	0	0	0	0	0	0	0	0	0	0	0	0	0	0	0	0	0	Wadi Al-Ein and Al	Bani Amr
0	0	0	0	0	0	0	0	0	0	0	0	0	0	0	0	0	0	0	0	0	0	0	0	0	0	0	Al Kharim	Bani Amr
0	0	0	0	0	0	0	0	0	0	0	0	0	0	0	0	0	0	0	0	0	0	0	0	0	0	0	Al Sudan and Al-Qarn	Bani Amr
0	0	0	0	0	0	0	0	0	0	0	0	0	0	0	0	0	0	0	0	0	0	0	0	0	0	0	Al Fara'	Bani Amr
0	0	0	0	0	0	0	0	0	0	0	0	0	0	0	0	0	0	0	0	0	0	0	0	0	1	0	Al Mesry and Al Arif	As Sareh
0	0	0	0	0	0	0	0	0	0	0	0	0	0	0	0	0	0	0	0	0	0	0	0	0	0	0	Al-Hirah and Al	As Sareh

## Public services at the populated area level

## Number of Agricultural, Social, Administrative and Public Services and Banking Finance 1-2

Administrative services																								Populated area	Emirate or governorate or municipality			
Security control	Security point	Health affairs	Industrial fund	Real-estate fund	Social development fund	Labour office branch	Water branch	Financial branch	Transport branch	Females education office	Males education office	Females Education administration	Males education administration	Office of municipal services	Municipality centre	Secretariat of municipality	Pensions	Social Insurance	Awqaf (mortmain)	Center of promotion of virtue	Civil affairs	Passport department	Traffic centers			Police station	Police centre	
0	0	0	0	0	0	0	0	0	0	0	0	0	0	0	0	0	0	0	0	0	0	0	0	0	0	0	Al Nabhan	As Sareh
0	0	0	0	0	0	0	0	0	0	0	0	0	0	0	0	0	0	0	0	0	0	0	0	0	0	0	Al Ilyan	As Sareh
0	0	0	0	0	0	0	0	0	0	0	0	0	0	0	0	0	0	0	0	0	0	0	0	0	0	0	Al Mokaymel	As Sareh
0	0	0	0	0	0	0	0	0	0	0	0	0	0	0	0	0	0	0	0	0	0	0	0	0	0	0	Al-Jarah	As Sareh
0	0	0	0	0	0	0	0	0	0	0	0	0	0	0	0	0	0	0	0	0	0	0	0	0	0	0	Al-Sarw	As Sareh
0	0	0	0	0	0	0	0	0	0	0	0	0	0	0	0	0	0	0	0	0	0	0	0	0	0	0	Al-Sahl	As Sareh
0	0	0	0	0	0	0	0	0	0	0	0	0	0	0	0	0	0	0	0	0	0	0	0	0	0	0	Al-Adawah	As Sareh
0	0	0	0	0	0	0	0	0	0	0	0	0	0	0	0	0	0	0	0	0	0	0	0	0	0	0	Al-Arsh	As Sareh
0	0	0	0	0	0	0	0	0	0	0	0	0	0	0	0	0	0	0	0	0	0	0	0	0	0	0	Akram	As Sareh
0	0	0	0	0	0	0	0	0	0	0	0	0	0	0	0	0	0	0	0	0	0	0	0	0	0	0	Wadi Al Mokaymel	As Sareh
0	0	0	0	0	0	0	0	0	0	0	0	0	0	0	0	0	0	0	0	0	0	0	0	0	0	0	Ar Rawh	As Sareh
0	0	0	0	0	0	0	0	0	0	0	0	0	0	0	0	0	0	0	0	0	0	0	0	0	0	0	Al-Samdah	As Sareh
0	0	0	0	0	0	0	0	0	0	0	0	0	0	0	0	0	0	0	0	0	0	0	0	0	0	0	Rohab	As Sareh
0	0	0	0	0	0	0	0	0	0	0	0	0	0	0	0	0	0	0	0	0	0	0	0	0	0	0	Al Zafin	As Sareh
0	0	0	0	0	0	0	0	0	0	0	0	0	0	0	0	0	0	0	0	0	0	0	0	0	0	0	Magna	As Sareh
0	0	0	0	0	0	0	0	0	0	0	0	0	0	0	0	0	0	0	0	0	0	0	0	0	0	0	Al-Gharaa	As Sareh
0	0	0	0	0	0	0	0	0	0	0	0	0	0	0	0	0	0	0	0	0	0	0	0	0	0	0	Al-Daqayiq	As Sareh
0	0	0	0	0	0	0	0	0	0	0	0	0	0	0	0	0	0	0	0	0	0	0	0	0	0	0	Al-Shabariq	As Sareh

## Public services at the populated area level

## Number of Agricultural, Social, Administrative and Public Services and Banking Finance 1-2

Administrative services																								Populated area	Emirate or governorate or municipality			
Security control	Security point	Health affairs	Industrial fund	Real-estate fund	Social development fund	Labour office branch	Water branch	Financial branch	Transport branch	Females education office	Males education office	Females Education administration	Males education administration	Office of municipal services	Municipality centre	Secretariat of municipality	Pensions	Social Insurance	Awqaf (mortmain)	Center of promotion of virtue	Civil affairs	Passport department	Traffic centers			Police station	Police centre	
0	0	0	0	0	0	0	0	0	0	0	0	0	0	0	0	0	0	0	0	0	0	0	0	0	0	0	Al Jamil	As Sareh
0	0	0	0	0	0	0	0	0	0	0	0	0	0	0	0	0	0	0	0	0	0	0	0	0	0	0	Al-Qobal	As Sareh
0	0	0	0	0	0	0	0	0	0	0	0	0	0	0	0	0	0	0	0	0	0	0	0	0	0	0	Zarna	As Sareh
0	0	0	0	0	0	0	0	0	0	0	0	0	0	0	0	0	0	0	0	0	0	0	0	0	0	0	Al Khamisah	As Sareh
0	0	0	0	0	0	0	0	0	0	0	0	0	0	0	0	0	0	0	0	0	0	0	0	0	0	0	Al-Darorah	As Sareh
0	0	0	0	0	0	0	0	0	0	0	0	0	0	0	0	0	0	0	0	0	0	0	0	0	0	0	Al-Mid	As Sareh
0	0	0	0	0	0	0	0	0	0	0	0	0	0	0	0	0	0	0	0	0	0	0	0	0	0	0	Yanif	As Sareh
0	0	0	0	0	0	0	0	0	0	0	0	0	0	0	0	0	0	0	0	0	0	0	0	0	0	0	Al-Sahwah	As Sareh
0	0	0	0	0	0	0	0	0	0	0	0	0	0	0	0	0	0	0	0	0	0	0	0	0	0	0	Al-Talhah	As Sareh
0	0	0	0	0	0	0	0	0	0	0	0	0	0	0	0	0	0	0	0	0	0	0	0	0	0	0	Al-Atharib	As Sareh
0	0	0	0	0	0	0	0	0	0	0	0	0	0	0	0	0	0	0	0	0	0	0	0	0	0	0	Al-Suwah	As Sareh
0	0	0	0	0	0	0	0	0	0	0	0	0	0	0	0	0	0	0	0	0	0	0	0	0	0	0	Al-Ashbah Al-Sawdaa	As Sareh
0	0	0	0	0	0	0	0	0	0	0	0	0	0	0	0	0	0	0	0	0	0	0	0	0	0	0	Al-Khadrah	Zeid Valley
0	0	0	0	0	0	0	0	0	0	0	0	0	0	0	0	0	0	0	0	0	0	0	0	0	0	0	Khashram	Zeid Valley
0	0	0	0	0	0	0	0	0	0	0	0	0	0	0	0	0	0	0	0	0	0	0	0	0	0	0	Al-Erq (Khamis Al-Erq)	Zeid Valley
0	0	0	0	0	0	0	0	0	0	0	0	0	0	0	0	0	0	0	0	0	0	0	0	0	0	0	Al Nasher	Zeid Valley
0	0	0	0	0	0	0	0	0	0	0	0	0	0	0	0	0	0	0	0	0	0	0	0	0	0	0	Al-Medanah	Zeid Valley
0	0	0	0	0	0	0	0	0	0	0	0	0	0	0	0	0	0	0	0	0	0	0	0	0	0	0	Al Qahtan	Zeid Valley

## Public services at the populated area level

## Number of Agricultural, Social, Administrative and Public Services and Banking Finance 1-2

Administrative services																								Populated area	Emirate or governorate or municipality		
Security control	Security point	Health affairs	Industrial fund	Real-estate fund	Social development fund	Labour office branch	Water branch	Financial branch	Transport branch	Females education office	Males education office	Females Education administration	Males education administration	Office of municipal services	Municipality centre	Secretariat of municipality	Pensions	Social Insurance	Awqaf (mortmain)	Center of promotion of virtue	Civil affairs	Passport department	Traffic centers			Police station	Police centre
0	0	0	0	0	0	0	0	0	0	0	0	0	0	0	0	0	0	0	0	0	0	0	0	0	0	Al Rahmah	Zeid Valley
0	0	0	0	0	0	0	0	0	0	0	0	0	0	0	0	0	0	0	0	0	0	0	0	0	0	Al Tuwer	Zeid Valley
0	0	0	0	0	0	0	0	0	0	0	0	0	0	0	0	0	0	0	0	0	0	0	0	0	0	Al Gharan	Zeid Valley
0	0	0	0	0	0	0	0	0	0	0	0	0	0	0	0	0	0	0	0	0	0	0	0	0	0	Lahba	Zeid Valley
0	0	0	0	0	0	0	0	0	0	0	0	0	0	0	0	0	0	0	0	0	0	0	0	0	0	Bani Malih (Al-Zanub)	Zeid Valley
0	0	0	0	0	0	0	0	0	0	0	0	0	0	0	0	0	0	0	0	0	0	0	0	0	0	Al Aziyah	Zeid Valley
0	0	0	0	0	0	0	0	0	0	0	0	0	0	0	0	0	0	0	0	0	0	0	0	0	0	Al Al-Sultan	Zeid Valley
0	0	0	0	0	0	0	0	0	0	0	0	0	0	0	0	0	0	0	0	0	0	0	0	0	0	Abu Qarnin	Zeid Valley
0	0	0	0	0	0	0	0	0	0	0	0	0	0	0	0	0	0	0	0	0	0	0	0	0	0	Maslamah	Zeid Valley
0	0	0	0	0	0	0	0	0	0	0	0	0	0	0	0	0	0	0	0	0	0	0	0	0	0	Qawany Gharfah	Zeid Valley
0	0	0	0	0	0	0	0	0	0	0	0	0	0	0	0	0	0	0	0	0	0	0	0	0	0	Al Habashi (Shabraqah)	Zeid Valley
0	0	0	0	0	0	0	0	0	0	0	0	0	0	0	0	0	0	0	0	0	0	0	0	0	0	Al Rehal	Zeid Valley
0	0	0	0	0	0	0	0	0	0	0	0	0	0	0	0	0	0	0	0	0	0	0	0	0	0	Al-Farsh	Zeid Valley
0	0	0	0	0	0	0	0	0	0	0	0	0	0	0	0	0	0	0	0	0	0	0	0	0	0	Al-Qarn and Al-Sharaf	Zeid Valley
0	0	0	0	0	0	0	0	0	0	0	0	0	0	0	0	0	0	0	0	0	0	0	0	0	0	Al-Ghafar	Zeid Valley
0	0	0	0	0	0	0	0	0	0	0	0	0	0	0	0	0	0	0	0	0	0	0	0	0	0	Al-Zahraa	Zeid Valley
0	0	0	0	0	0	0	0	0	0	0	0	0	0	0	0	0	0	0	0	0	0	0	0	0	0	Al-Sayafah and Al Qiban	Zeid Valley
0	0	0	0	0	0	0	0	0	0	0	0	0	0	0	0	0	0	0	0	0	0	0	0	0	0	Al-Rakbah	Zeid Valley

## Public services at the populated area level

## Number of Agricultural, Social, Administrative and Public Services and Banking Finance 1-2

Administrative services																								Populated area	Emirate or governorate or municipality			
Security control	Security point	Health affairs	Industrial fund	Real-estate fund	Social development fund	Labour office branch	Water branch	Financial branch	Transport branch	Females education office	Males education office	Females Education administration	Males education administration	Office of municipal services	Municipality centre	Secretariat of municipality	Pensions	Social Insurance	Awqaf (mortmain)	Center of promotion of virtue	Civil affairs	Passport department	Traffic centers			Police station	Police centre	
0	0	0	0	0	0	0	0	0	0	0	0	0	0	0	0	0	0	0	0	0	0	0	0	0	0	0	Faqi'	Zeid Valley
0	0	0	0	0	0	0	0	0	0	0	0	0	0	0	0	0	0	0	0	0	0	0	0	0	0	0	Al Mastour	Zeid Valley
0	0	0	0	0	0	0	0	0	0	0	0	0	0	0	0	0	0	0	0	0	0	0	0	0	0	0	Saqrah	Zeid Valley
0	0	0	0	0	0	0	0	0	0	0	0	0	0	0	0	0	0	0	0	0	0	0	0	0	0	0	Azib	Zeid Valley
0	0	0	0	0	0	1	1	1	0	1	1	1	1	0	1	0	1	0	1	1	1	1	1	1	0	1	Muhayil	Muhayil
0	0	0	0	0	0	0	0	0	0	0	0	0	0	0	0	0	0	0	0	0	0	0	0	0	0	0	Al Ain	Muhayil
0	0	0	0	0	0	0	0	0	0	0	0	0	0	0	0	0	0	0	0	0	0	0	0	0	0	0	Barazha	Muhayil
0	0	0	0	0	0	0	0	0	0	0	0	0	0	0	0	0	0	0	0	0	0	0	0	0	0	0	Al-Arid	Muhayil
0	0	0	0	0	0	0	0	0	0	0	0	0	0	0	0	0	0	0	0	0	0	0	0	0	0	0	Al-Maqla	Muhayil
0	0	0	0	0	0	0	0	0	0	0	0	0	0	0	0	0	0	0	0	0	0	0	0	0	0	0	Al-Saman	Muhayil
0	0	0	0	0	0	0	0	0	0	0	0	0	0	0	0	0	0	0	0	0	0	0	0	0	0	0	Al-Manqzah	Muhayil
0	0	0	0	0	0	0	0	0	0	0	0	0	0	0	0	0	0	0	0	0	0	0	0	0	0	0	Rahwah Masl	Muhayil
0	0	0	0	0	0	0	0	0	0	0	0	0	0	0	0	0	0	0	0	0	0	0	0	0	0	0	Al-Mahmasah	Muhayil
0	0	0	0	0	0	0	0	0	0	0	0	0	0	0	0	0	0	0	0	0	0	0	0	0	0	0	Al-Shorfah	Muhayil
0	0	0	0	0	0	0	0	0	0	0	0	0	0	0	0	0	0	0	0	0	0	0	0	0	0	0	Al-Nazer	Muhayil
0	0	0	0	0	0	0	0	0	0	0	0	0	0	0	0	0	0	0	0	0	0	0	0	0	0	0	Al-Alamah	Muhayil
0	0	0	0	0	0	0	0	0	0	0	0	0	0	0	0	0	0	0	0	0	0	0	0	0	0	0	Shi'b Jadi'	Muhayil
0	0	0	0	0	0	0	0	0	0	0	0	0	0	0	0	0	0	0	0	0	0	0	0	0	0	0	Al Azahin	Muhayil

## Public services at the populated area level

## Number of Agricultural, Social, Administrative and Public Services and Banking Finance 1-2

Administrative services																								Populated area	Emirate or governorate or municipality			
Security control	Security point	Health affairs	Industrial fund	Real-estate fund	Social development fund	Labour office branch	Water branch	Financial branch	Transport branch	Females education office	Males education office	Females Education administration	Males education administration	Office of municipal services	Municipality centre	Secretariat of municipality	Pensions	Social Insurance	Awqaf (mortmain)	Center of promotion of virtue	Civil affairs	Passport department	Traffic centers			Police station	Police centre	
0	0	0	0	0	0	0	0	0	0	0	0	0	0	0	0	0	0	0	0	0	0	0	0	0	0	0	Qarn Al Maktub	Muhayil
0	0	0	0	0	0	0	0	0	0	0	0	0	0	0	0	0	0	0	0	0	0	0	0	0	0	0	Al-Maymnah	Muhayil
0	0	0	0	0	0	0	0	0	0	0	0	0	0	0	0	0	0	0	0	0	0	0	0	0	0	0	Al-Khwaf	Muhayil
0	0	0	0	0	0	0	0	0	0	0	0	0	0	0	0	0	0	0	0	0	0	0	0	0	0	0	Al-Mowirah	Muhayil
0	0	0	0	0	0	0	0	0	0	0	0	0	0	0	0	0	0	0	0	0	0	0	0	0	0	0	Hisn Al-Khayalah	Muhayil
0	0	0	0	0	0	0	0	0	0	0	0	0	0	0	0	0	0	0	0	0	0	0	0	0	0	0	Ghadir Al-Sheikh	Muhayil
0	0	0	0	0	0	0	0	0	0	0	0	0	0	0	0	0	0	0	0	0	0	0	0	0	0	0	Al-Sa'ib	Muhayil
0	0	0	0	0	0	0	0	0	0	0	0	0	0	0	0	0	0	0	0	0	0	0	0	0	0	0	Al-Barik	Muhayil
0	0	0	0	0	0	0	0	0	0	0	0	0	0	0	0	0	0	0	0	0	0	0	0	0	0	0	Al-Mahya	Muhayil
0	0	0	0	0	0	0	0	0	0	0	0	0	0	0	0	0	0	0	0	0	0	0	0	0	0	0	Al-Rafsah	Muhayil
0	0	0	0	0	0	0	0	0	0	0	0	0	0	0	0	0	0	0	0	0	0	0	0	0	0	0	Zohrah Al-Masib	Muhayil
0	0	0	0	0	0	0	0	0	0	0	0	0	0	0	0	0	0	0	0	0	0	0	0	0	0	0	Arsh Al-Hodn	Muhayil
0	0	0	0	0	0	0	0	0	0	0	0	0	0	0	0	0	0	0	0	0	0	0	0	0	0	0	Al-Merbah	Muhayil
0	0	0	0	0	0	0	0	0	0	0	0	0	0	0	0	0	0	0	0	0	0	0	0	0	0	0	Al-Sud	Muhayil
0	0	0	0	0	0	0	0	0	0	0	0	0	0	0	0	0	0	0	0	0	0	0	0	0	0	0	Al Taraf	Muhayil
0	0	0	0	0	0	0	0	0	0	0	0	0	0	0	0	0	0	0	0	0	0	0	0	0	0	0	Al Taraf (the southern)	Muhayil
0	0	0	0	0	0	0	0	0	0	0	0	0	0	0	0	0	0	0	0	0	0	0	0	0	0	0	Zahrah Al-Melas	Muhayil
0	0	0	0	0	0	0	0	0	0	0	0	0	0	0	0	0	0	0	0	0	0	0	0	0	0	0	Zahrah fanan	Muhayil

## Public services at the populated area level

## Number of Agricultural, Social, Administrative and Public Services and Banking Finance 1-2

Administrative services																								Populated area	Emirate or governorate or municipality		
Security control	Security point	Health affairs	Industrial fund	Real-estate fund	Social development fund	Labour office branch	Water branch	Financial branch	Transport branch	Females education office	Males education office	Females Education administration	Males education administration	Office of municipal services	Municipality centre	Secretariat of municipality	Pensions	Social Insurance	Awqaf (mortmain)	Center of promotion of virtue	Civil affairs	Passport department	Traffic centers			Police station	Police centre
0	0	0	0	0	0	0	0	0	0	0	0	0	0	0	0	0	0	0	0	0	0	0	0	0	0	Al Qasba	Muhayil
0	0	0	0	0	0	0	0	0	0	0	0	0	0	0	0	0	0	0	0	0	0	0	0	0	0	Al-Hajib	Muhayil
0	0	0	0	0	0	0	0	0	0	0	0	0	0	0	0	0	0	0	0	0	0	0	0	0	0	Al-Arqu	Muhayil
0	0	0	0	0	0	0	0	0	0	0	0	0	0	0	0	0	0	0	0	0	0	0	0	0	0	Al Haqwin	Muhayil
0	0	0	0	0	0	0	0	0	0	0	0	0	0	0	0	0	0	0	0	0	0	0	0	0	0	Al-Qanah	Muhayil
0	0	0	0	0	0	0	0	0	0	0	0	0	0	0	0	0	0	0	0	0	0	0	0	0	0	Al-Rajfah	Muhayil
0	0	0	0	0	0	0	0	0	0	0	0	0	0	0	0	0	0	0	0	0	0	0	0	0	0	She'b bin Me'jim	Muhayil
0	0	0	0	0	0	0	0	0	0	0	0	0	0	0	0	0	0	0	0	0	0	0	0	0	0	Dark	Muhayil
0	0	0	0	0	0	0	0	0	0	0	0	0	0	0	0	0	0	0	0	0	0	0	0	0	0	Haqw Al-Ma'sh	Muhayil
0	0	0	0	0	0	0	0	0	0	0	0	0	0	0	0	0	0	0	0	0	0	0	0	0	0	Al-Shi'bah	Muhayil
0	0	0	0	0	0	0	0	0	0	0	0	0	0	0	0	0	0	0	0	0	0	0	0	0	0	Al-Moslim	Muhayil
0	0	0	0	0	0	0	0	0	0	0	0	0	0	0	0	0	0	0	0	0	0	0	0	0	0	Al-Qayim	Muhayil
0	0	0	0	0	0	0	0	0	0	0	0	0	0	0	0	0	0	0	0	0	0	0	0	0	0	Al-Reqbah	Muhayil
0	0	0	0	0	0	0	0	0	0	0	0	0	0	0	0	0	0	0	0	0	0	0	0	0	0	Al-Sha'thaa	Muhayil
0	0	0	0	0	0	0	0	0	0	0	0	0	0	0	0	0	0	0	0	0	0	0	0	0	0	Hesn Al-Zaharyah	Muhayil
0	0	0	0	0	0	0	0	0	0	0	0	0	0	0	0	0	0	0	0	0	0	0	0	0	0	Zohrah Al-Khuwayniq	Muhayil
0	0	0	0	0	0	0	0	0	0	0	0	0	0	0	0	0	0	0	0	0	0	0	0	0	0	Al Tewal	Muhayil
0	0	0	0	0	0	0	0	0	0	0	0	0	0	0	0	0	0	0	0	0	0	0	0	0	0	Qern Al-Maa	Muhayil

## Public services at the populated area level

## Number of Agricultural, Social, Administrative and Public Services and Banking Finance 1-2

Administrative services																								Populated area	Emirate or governorate or municipality		
Security control	Security point	Health affairs	Industrial fund	Real-estate fund	Social development fund	Labour office branch	Water branch	Financial branch	Transport branch	Females education office	Males education office	Females Education administration	Males education administration	Office of municipal services	Municipality centre	Secretariat of municipality	Pensions	Social Insurance	Awqaf (mortmain)	Center of promotion of virtue	Civil affairs	Passport department	Traffic centers			Police station	Police centre
0	0	0	0	0	0	0	0	0	0	0	0	0	0	0	0	0	0	0	0	0	0	0	0	0	0	Al Jadouf	Muhayil
0	0	0	0	0	0	0	0	0	0	0	0	0	0	0	0	0	0	0	0	0	0	0	0	0	0	Al-Ashraf	Muhayil
0	0	0	0	0	0	0	0	0	0	0	0	0	0	0	0	0	0	0	0	0	0	0	0	0	0	Habil Al-Amir	Muhayil
0	0	0	0	0	0	0	0	0	0	0	0	0	0	0	0	0	0	0	0	0	0	0	0	0	0	Al Khanik	Muhayil
0	0	0	0	0	0	0	0	0	0	0	0	0	0	0	0	0	0	0	0	0	0	0	0	0	0	Al-Maqhumah	Muhayil
0	0	0	0	0	0	0	0	0	0	0	0	0	0	0	0	0	0	0	0	0	0	0	0	0	0	Al-Keds	Muhayil
0	0	0	0	0	0	0	0	0	0	0	0	0	0	0	0	0	0	0	0	0	0	0	0	0	0	Al-Huffah	Muhayil
0	0	0	0	0	0	0	0	0	0	0	0	0	0	0	0	0	0	0	0	0	0	0	0	0	0	Riyamah	Muhayil
0	0	0	0	0	0	0	0	0	0	0	0	0	0	0	0	0	0	0	0	0	0	0	0	0	0	Zohrah Shedad	Muhayil
0	0	0	0	0	0	0	0	0	0	0	0	0	0	0	0	0	0	0	0	0	0	0	0	0	0	Al-farsh (Al-Jerd)	Muhayil
0	0	0	0	0	0	0	0	0	0	0	0	0	0	0	0	0	0	0	0	0	0	0	0	0	0	Ma'fal	Muhayil
0	0	0	0	0	0	0	0	0	0	0	0	0	0	0	0	0	0	0	0	0	0	0	0	0	0	She'bah Al-Dik	Muhayil
0	0	0	0	0	0	0	0	0	0	0	0	0	0	0	0	0	0	0	0	0	0	0	0	0	0	Al-Hashan	Muhayil
0	0	0	0	0	0	0	0	0	0	0	0	0	0	0	0	0	0	0	0	0	0	0	0	0	0	Al-Rwhaa (the upper)	Muhayil
0	0	0	0	0	0	0	0	0	0	0	0	0	0	0	0	0	0	0	0	0	0	0	0	0	0	Masnah	Muhayil
0	0	0	0	0	0	0	0	0	0	0	0	0	0	0	0	0	0	0	0	0	0	0	0	0	0	Al-Merazah	Muhayil
0	0	0	0	0	0	0	0	0	0	0	0	0	0	0	0	0	0	0	0	0	0	0	0	0	0	Ruhaa l Khalif	Muhayil
0	0	0	0	0	0	0	0	0	0	0	0	0	0	0	0	0	0	0	0	0	0	0	0	0	0	Alhodn	Muhayil



## Public services at the populated area level

## Number of Agricultural, Social, Administrative and Public Services and Banking Finance 1-2

Administrative services																								Populated area	Emirate or governorate or municipality		
Security control	Security point	Health affairs	Industrial fund	Real-estate fund	Social development fund	Labour office branch	Water branch	Financial branch	Transport branch	Females education office	Males education office	Females Education administration	Males education administration	Office of municipal services	Municipality centre	Secretariat of municipality	Pensions	Social Insurance	Awqaf (mortmain)	Center of promotion of virtue	Civil affairs	Passport department	Traffic centers			Police station	Police centre
0	0	0	0	0	0	0	0	0	0	0	0	0	0	0	0	0	0	0	0	0	0	0	0	0	0	mahalet Doman	Muhayil
0	0	0	0	0	0	0	0	0	0	0	0	0	0	0	0	0	0	0	0	0	0	0	0	0	0	Sayel	Muhayil
0	0	0	0	0	0	0	0	0	0	0	0	0	0	0	0	0	0	0	0	0	0	0	0	0	0	Qarn Al-Maeshbah	Muhayil
0	0	0	0	0	0	0	0	0	0	0	0	0	0	0	0	0	0	0	0	0	0	0	0	0	0	Al-Marabih	Muhayil
0	0	0	0	0	0	0	0	0	0	0	0	0	0	0	0	0	0	0	0	0	0	0	0	0	0	Al-Mesbah	Muhayil
0	0	0	0	0	0	0	0	0	0	0	0	0	0	0	0	0	0	0	0	0	0	0	0	0	0	Zahrah Al Oshan	Muhayil
0	0	0	0	0	0	0	0	0	0	0	0	0	0	0	0	0	0	0	0	0	0	0	0	0	0	Al-Marwah	Muhayil
0	0	0	0	0	0	0	0	0	0	0	0	0	0	0	0	0	0	0	0	0	0	0	0	0	0	Tarqesh	Muhayil
0	0	0	0	0	0	0	0	0	0	0	0	0	0	0	0	0	0	0	0	0	0	0	0	0	0	Al-Mugher	Muhayil
0	0	0	0	0	0	0	0	0	0	0	0	0	0	0	0	0	0	0	0	0	0	0	0	0	0	Al-Zohrah	Muhayil
0	0	0	0	0	0	0	0	0	0	0	0	0	0	0	0	0	0	0	0	0	0	0	0	0	0	Al Shash	Muhayil
0	0	0	0	0	0	0	0	0	0	0	0	0	0	0	0	0	0	0	0	0	0	0	0	0	0	Al-Makhraf	Muhayil
0	0	0	0	0	0	0	0	0	0	0	0	0	0	0	0	0	0	0	0	0	0	0	0	0	0	Al-Kilah	Muhayil
0	0	0	0	0	0	0	0	0	0	0	0	0	0	0	0	0	0	0	0	0	0	0	0	0	0	Mahtarah	Muhayil
0	0	0	0	0	0	0	0	0	0	0	0	0	0	0	0	0	0	0	0	0	0	0	0	0	0	Qarn Syfer	Muhayil
0	0	0	0	0	0	0	0	0	0	0	0	0	0	0	0	0	0	0	0	0	0	0	0	0	0	Al-Mayfaa	Muhayil
0	0	0	0	0	0	0	0	0	0	0	0	0	0	0	0	0	0	0	0	0	0	0	0	0	0	Habeel	Muhayil
0	0	0	0	0	0	0	0	0	0	0	0	0	0	0	0	0	0	0	0	0	0	0	0	0	0	Al Radah	Muhayil

## Public services at the populated area level

## Number of Agricultural, Social, Administrative and Public Services and Banking Finance 1-2

Administrative services																								Populated area	Emirate or governorate or municipality		
Security control	Security point	Health affairs	Industrial fund	Real-estate fund	Social development fund	Labour office branch	Water branch	Financial branch	Transport branch	Females education office	Males education office	Females Education administration	Males education administration	Office of municipal services	Municipality centre	Secretariat of municipality	Pensions	Social Insurance	Awqaf (mortmain)	Center of promotion of virtue	Civil affairs	Passport department	Traffic centers			Police station	Police centre
0	0	0	0	0	0	0	0	0	0	0	0	0	0	0	0	0	0	0	0	0	0	0	0	0	0	Al-Matur	Muhayil
0	0	0	0	0	0	0	0	0	0	0	0	0	0	0	0	0	0	0	0	0	0	0	0	0	0	Al-Kasur	Muhayil
0	0	0	0	0	0	0	0	0	0	0	0	0	0	0	0	0	0	0	0	0	0	0	0	0	0	Abu Shahr	Muhayil
0	0	0	0	0	0	0	0	0	0	0	0	0	0	0	0	0	0	0	0	0	0	0	0	0	0	Al Burud	Muhayil
0	0	0	0	0	0	0	0	0	0	0	0	0	0	0	0	0	0	0	0	0	0	0	0	0	0	Al-Marwah	Muhayil
0	0	0	0	0	0	0	0	0	0	0	0	0	0	0	0	0	0	0	0	0	0	0	0	0	0	Al-Meqn'ah	Muhayil
0	0	0	0	0	0	0	0	0	0	0	0	0	0	0	0	0	0	0	0	0	0	0	0	0	0	Meghwar	Muhayil
0	0	0	0	0	0	0	0	0	0	0	0	0	0	0	0	0	0	0	0	0	0	0	0	0	0	Al-Sadah (Al-Hesab)	Muhayil
0	0	0	0	0	0	0	0	0	0	0	0	0	0	0	0	0	0	0	0	0	0	0	0	0	0	Al Ain	Muhayil
0	0	0	0	0	0	0	0	0	0	0	0	0	0	0	0	0	0	0	0	0	0	0	0	0	0	Al Demnah	Muhayil
0	0	0	0	0	0	0	0	0	0	0	0	0	0	0	0	0	0	0	0	0	0	0	0	0	0	Al Wajeed	Muhayil
0	0	0	0	0	0	0	0	0	0	0	0	0	0	0	0	0	0	0	0	0	0	0	0	0	0	Jarf Al-Wa'raa	Muhayil
0	0	0	0	0	0	0	0	0	0	0	0	0	0	0	0	0	0	0	0	0	0	0	0	0	0	Al-Khalfah	Muhayil
0	0	0	0	0	0	0	0	0	0	0	0	0	0	0	0	0	0	0	0	0	0	0	0	0	0	Iajbin	Muhayil
0	0	0	0	0	0	0	0	0	0	0	0	0	0	0	0	0	0	0	0	0	0	0	0	0	0	Hawd Mashit	Muhayil
0	0	0	0	0	0	0	0	0	0	0	0	0	0	0	0	0	0	0	0	0	0	0	0	0	0	Rahbah Al-Haqw	Muhayil
0	0	0	0	0	0	0	0	0	0	0	0	0	0	0	0	0	0	0	0	0	0	0	0	0	0	Al Fara'	Muhayil
0	0	0	0	0	0	0	0	0	0	0	0	0	0	0	0	0	0	0	0	0	0	0	0	0	0	Al-Qarn Al-As'er	Muhayil

## Public services at the populated area level

## Number of Agricultural, Social, Administrative and Public Services and Banking Finance 1-2

Administrative services																								Populated area	Emirate or governorate or municipality		
Security control	Security point	Health affairs	Industrial fund	Real-estate fund	Social development fund	Labour office branch	Water branch	Financial branch	Transport branch	Females education office	Males education office	Females Education administration	Males education administration	Office of municipal services	Municipality centre	Secretariat of municipality	Pensions	Social Insurance	Awqaf (mortmain)	Center of promotion of virtue	Civil affairs	Passport department	Traffic centers			Police station	Police centre
0	0	0	0	0	0	0	0	0	0	0	0	0	0	0	0	0	0	0	0	0	0	0	0	0	0	Al-Einah	Muhayil
0	0	0	0	0	0	0	0	0	0	0	0	0	0	0	0	0	0	0	0	0	0	0	0	0	0	Al-Qarunah	Muhayil
0	0	0	0	0	0	0	0	0	0	0	0	0	0	0	0	0	0	0	0	0	0	0	0	0	0	Al-Matlawy	Muhayil
0	0	0	0	0	0	0	0	0	0	0	0	0	0	0	0	0	0	0	0	0	0	0	0	0	0	Alhodn	Muhayil
0	0	0	0	0	0	0	0	0	0	0	0	0	0	0	0	0	0	0	0	0	0	0	0	0	0	Al-Marwah	Muhayil
0	0	0	0	0	0	0	0	0	0	0	0	0	0	0	0	0	0	0	0	0	0	0	0	0	0	Al-Meshbah	Muhayil
0	0	0	0	0	0	0	0	0	0	0	0	0	0	0	0	0	0	0	0	0	0	0	0	0	0	Al-Rab'	Muhayil
0	0	0	0	0	0	0	0	0	0	0	0	0	0	0	0	0	0	0	0	0	0	0	0	0	0	Al-Harquf	Muhayil
0	0	0	0	0	0	0	0	0	0	0	0	0	0	0	0	0	0	0	0	0	0	0	0	0	0	Sawda	Muhayil
0	0	0	0	0	0	0	0	0	0	0	0	0	0	0	0	0	0	0	0	0	0	0	0	0	0	Al-Meshbah	Muhayil
0	0	0	0	0	0	0	0	0	0	0	0	0	0	0	0	0	0	0	0	0	0	0	0	0	0	Al-Shabaqat	Muhayil
0	0	0	0	0	0	0	0	0	0	0	0	0	0	0	0	0	0	0	0	0	0	0	0	0	0	Al-Moghilat	Muhayil
0	0	0	0	0	0	0	0	0	0	0	0	0	0	0	0	0	0	0	0	0	0	0	0	0	0	Al-Sawdaa	Muhayil
0	0	0	0	0	0	0	0	0	0	0	0	0	0	0	0	0	0	0	0	0	0	0	0	0	0	Al-Khawrem	Muhayil
0	0	0	0	0	0	0	0	0	0	0	0	0	0	0	0	0	0	0	0	0	0	0	0	0	0	Al-Nabaat	Muhayil
0	0	0	0	0	0	0	0	0	0	0	0	0	0	0	0	0	0	0	0	0	0	0	0	0	0	Al-Sud	Muhayil
0	0	0	0	0	0	0	0	0	0	0	0	0	0	0	0	0	0	0	0	0	0	0	0	0	0	Al-Rab'	Muhayil
0	0	0	0	0	0	0	0	0	0	0	0	0	0	0	0	0	0	0	0	0	0	0	0	0	0	Larin	Muhayil

## Public services at the populated area level

## Number of Agricultural, Social, Administrative and Public Services and Banking Finance 1-2

Administrative services																								Populated area	Emirate or governorate or municipality		
Security control	Security point	Health affairs	Industrial fund	Real-estate fund	Social development fund	Labour office branch	Water branch	Financial branch	Transport branch	Females education office	Males education office	Females Education administration	Males education administration	Office of municipal services	Municipality centre	Secretariat of municipality	Pensions	Social Insurance	Awqaf (mortmain)	Center of promotion of virtue	Civil affairs	Passport department	Traffic centers			Police station	Police centre
0	0	0	0	0	0	0	0	0	0	0	0	0	0	0	0	0	0	0	0	0	0	0	0	0	0	Al-Suwan	Muhayil
0	0	0	0	0	0	0	0	0	0	0	0	0	0	0	0	0	0	0	0	0	0	0	0	0	0	Al-Meghbarah	Muhayil
0	0	0	0	0	0	0	0	0	0	0	0	0	0	0	0	0	0	0	0	0	0	0	0	0	0	Al-Selah	Muhayil
0	0	0	0	0	0	0	0	0	0	0	0	0	0	0	0	0	0	0	0	0	0	0	0	0	0	Al-Daghrah	Muhayil
0	0	0	0	0	0	0	0	0	0	0	0	0	0	0	0	0	0	0	0	0	0	0	0	0	0	Al-Qa'rah	Muhayil
0	0	0	0	0	0	0	0	0	0	0	0	0	0	0	0	0	0	0	0	0	0	0	0	0	0	Awjid	Muhayil
0	0	0	0	0	0	0	0	0	0	0	0	0	0	0	0	0	0	0	0	0	0	0	0	0	0	Batir	Muhayil
0	0	0	0	0	0	0	0	0	0	0	0	0	0	0	0	0	0	0	0	0	0	0	0	0	0	Al-Malwah	Muhayil
0	0	0	0	0	0	0	0	0	0	0	0	0	0	0	0	0	0	0	0	0	0	0	0	0	0	Ra'y Mibrayah	Muhayil
0	0	0	0	0	0	0	0	0	0	0	0	0	0	0	0	0	0	0	0	0	0	0	0	0	0	Shorfah Al-Aly	Muhayil
0	0	0	0	0	0	0	0	0	0	0	0	0	0	0	0	0	0	0	0	0	0	0	0	0	0	Al-Maqa'd Al-Sud	Muhayil
0	0	0	0	0	0	0	0	0	0	0	0	0	0	0	0	0	0	0	0	0	0	0	0	0	0	Al-Wash'	Muhayil
0	0	0	0	0	0	0	0	0	0	0	0	0	0	0	0	0	0	0	0	0	0	0	0	0	0	Al Qaz'a	Muhayil
0	0	0	0	0	0	0	0	0	0	0	0	0	0	0	0	0	0	0	0	0	0	0	0	0	0	Al-Mesyad	Muhayil
0	0	0	0	0	0	0	0	0	0	0	0	0	0	0	0	0	0	0	0	0	0	0	0	0	0	Lahban and Al-Shaml	Muhayil
0	0	0	0	0	0	0	0	0	0	0	0	0	0	0	0	0	0	0	0	0	0	0	0	0	0	Khalsah	Muhayil
0	0	0	0	0	0	0	0	0	0	0	0	0	0	0	0	0	0	0	0	0	0	0	0	0	0	Shi'b Al-Maghis	Muhayil
0	0	0	0	0	0	0	0	0	0	0	0	0	0	0	0	0	0	0	0	0	0	0	0	0	0	Al-Hazm	Muhayil

## Public services at the populated area level

## Number of Agricultural, Social, Administrative and Public Services and Banking Finance 1-2

Administrative services																								Populated area	Emirate or governorate or municipality			
Security control	Security point	Health affairs	Industrial fund	Real-estate fund	Social development fund	Labour office branch	Water branch	Financial branch	Transport branch	Females education office	Males education office	Females Education administration	Males education administration	Office of municipal services	Municipality centre	Secretariat of municipality	Pensions	Social Insurance	Awqaf (mortmain)	Center of promotion of virtue	Civil affairs	Passport department	Traffic centers			Police station	Police centre	
0	0	0	0	0	0	0	0	0	0	0	0	0	0	0	0	0	0	0	0	0	0	0	0	0	0	0	Shi'b Aqidah	Muhayil
0	0	0	0	0	0	0	0	0	0	0	0	0	0	0	0	0	0	0	0	0	0	0	0	0	0	0	Al Nasefa	Muhayil
0	0	0	0	0	0	0	0	0	0	0	0	0	0	0	0	0	0	0	0	0	0	0	0	0	0	0	Ra'y Umm Seyal	Muhayil
0	0	0	0	0	0	0	0	0	0	0	0	0	0	0	0	0	0	0	0	0	0	0	0	0	0	0	Rafi' and Shi'b Mezah	Muhayil
0	0	0	0	0	0	0	0	0	0	0	0	0	0	0	0	0	0	0	0	0	0	0	0	0	0	0	Qarn Al-Bateh	Muhayil
0	0	0	0	0	0	0	0	0	0	0	0	0	0	0	0	0	0	0	0	0	0	0	0	0	0	0	Qarn Al-Sabih and Al-	Muhayil
0	0	0	0	0	0	0	0	0	0	0	0	0	0	0	0	0	0	0	0	0	0	0	0	0	0	0	Al-Aqayil	Muhayil
0	0	0	0	0	0	0	0	0	0	0	0	0	0	0	0	0	0	0	0	0	0	0	0	0	0	0	Shanqel	Muhayil
0	0	0	0	0	0	0	0	0	0	0	0	0	0	0	0	0	0	0	0	0	0	0	0	0	0	0	Al-Mehjar	Muhayil
0	0	0	0	0	0	0	0	0	0	0	0	0	0	0	0	0	0	0	0	0	0	0	0	0	0	0	Ezbah Silan	Muhayil
0	0	0	0	0	0	0	0	0	0	0	0	0	0	0	0	0	0	0	0	0	0	0	0	0	0	0	Al-Hashf and Shi'b	Muhayil
0	0	0	0	0	0	0	0	0	0	0	0	0	0	0	0	0	0	0	0	0	0	0	0	0	0	0	Al-Bohayraa	Muhayil
0	0	0	0	0	0	0	0	0	0	0	0	0	0	0	0	0	0	0	0	0	0	0	0	0	0	0	Qarn Sidan	Muhayil
0	0	0	0	0	0	0	0	0	0	0	0	0	0	0	0	0	0	0	0	0	0	0	0	0	0	0	Kadhah Ghilan	Muhayil
0	0	0	0	0	0	0	0	0	0	0	0	0	0	0	0	0	0	0	0	0	0	0	0	0	0	0	Qarn Mi'dash	Muhayil
0	0	0	0	0	0	0	0	0	0	0	0	0	0	0	0	0	0	0	0	0	0	0	0	0	0	0	Qarn Al-Waj'	Muhayil
0	0	0	0	0	0	0	0	0	0	0	0	0	0	0	0	0	0	0	0	0	0	0	0	0	0	0	Al-Shorfah	Muhayil
0	0	0	0	0	0	0	0	0	0	0	0	0	0	0	0	0	0	0	0	0	0	0	0	0	0	0	Zahrah Al-Sherij	Muhayil

## Public services at the populated area level

## Number of Agricultural, Social, Administrative and Public Services and Banking Finance 1-2

Administrative services																								Populated area	Emirate or governorate or municipality			
Security control	Security point	Health affairs	Industrial fund	Real-estate fund	Social development fund	Labour office branch	Water branch	Financial branch	Transport branch	Females education office	Males education office	Females Education administration	Males education administration	Office of municipal services	Municipality centre	Secretariat of municipality	Pensions	Social Insurance	Awqaf (mortmain)	Center of promotion of virtue	Civil affairs	Passport department	Traffic centers			Police station	Police centre	
0	0	0	0	0	0	0	0	0	0	0	0	0	0	0	0	0	0	0	0	0	0	0	0	0	0	Zahrah Al-Janah	Muhayil	
0	0	0	0	0	0	0	0	0	0	0	0	0	0	0	0	0	0	0	0	0	0	0	0	0	0	0	Qarn Al-Radighah	Muhayil
0	0	0	0	0	0	0	0	0	0	0	0	0	0	0	0	0	0	0	0	0	0	0	0	0	0	0	Khayi' Al-Suwaydaa	Muhayil
0	0	0	0	0	0	0	0	0	0	0	0	0	0	0	0	0	0	0	0	0	0	0	0	0	0	0	Zafnaqah	Muhayil
0	0	0	0	0	0	0	0	0	0	0	0	0	0	0	0	0	0	0	0	0	0	0	0	0	0	0	Shi'b Naq'aa	Muhayil
0	0	0	0	0	0	0	0	0	0	0	0	0	0	0	0	0	0	0	0	0	0	0	0	0	0	0	Rib' Al-Kalbah	Muhayil
0	0	0	0	0	0	0	0	0	0	0	0	0	0	0	0	0	0	0	0	0	0	0	0	0	0	0	Wadi Al-Raj'aa (Al-	Muhayil
0	0	0	0	0	0	0	0	0	0	0	0	0	0	0	0	0	0	0	0	0	0	0	0	0	0	0	Al-Khyi'	Muhayil
0	0	0	0	0	0	0	0	0	0	0	0	0	0	0	0	0	0	0	0	0	0	0	0	0	0	0	Al-Khazan	Muhayil
0	0	0	0	0	0	0	0	0	0	0	0	0	0	0	0	0	0	0	0	0	0	0	0	0	0	0	Sajl	Muhayil
0	0	0	0	0	0	0	0	0	0	0	0	0	0	0	0	0	0	0	0	0	0	0	0	0	0	0	Al-Kesr	Muhayil
0	0	0	0	0	0	0	0	0	0	0	0	0	0	0	0	0	0	0	0	0	0	0	0	0	0	0	Al-Asad	Muhayil
0	0	0	0	0	0	0	0	0	0	0	0	0	0	0	0	0	0	0	0	0	0	0	0	0	0	0	Al-Wasi'	Muhayil
0	0	0	0	0	0	0	0	0	0	0	0	0	0	0	0	0	0	0	0	0	0	0	0	0	0	0	Al-Hankah	Muhayil
0	0	0	0	0	0	0	0	0	0	0	0	0	0	0	0	0	0	0	0	0	0	0	0	0	0	0	Kheb Kherjan	Muhayil
0	0	0	0	0	0	0	0	0	0	0	0	0	0	0	0	0	0	0	0	0	0	0	0	0	0	0	Al-Reed	Muhayil
0	0	0	0	0	0	0	0	0	0	0	0	0	0	0	0	0	0	0	0	0	0	0	0	0	0	0	Al-Jahayif	Muhayil
0	0	0	0	0	0	0	0	0	0	0	0	0	0	0	0	0	0	0	0	0	0	0	0	0	0	0	Qarn Al-Qarrah	Muhayil

## Public services at the populated area level

## Number of Agricultural, Social, Administrative and Public Services and Banking Finance 1-2

Administrative services																								Populated area	Emirate or governorate or municipality		
Security control	Security point	Health affairs	Industrial fund	Real-estate fund	Social development fund	Labour office branch	Water branch	Financial branch	Transport branch	Females education office	Males education office	Females Education administration	Males education administration	Office of municipal services	Municipality centre	Secretariat of municipality	Pensions	Social Insurance	Awqaf (mortmain)	Center of promotion of virtue	Civil affairs	Passport department	Traffic centers			Police station	Police centre
0	0	0	0	0	0	0	0	0	0	0	0	0	0	0	0	0	0	0	0	0	0	0	0	0	0	Al-Jard	Muhayil
0	0	0	0	0	0	0	0	0	0	0	0	0	0	0	0	0	0	0	0	0	0	0	0	0	0	Ofuq	Muhayil
0	0	0	0	0	0	0	0	0	0	0	0	0	0	0	0	0	0	0	0	0	0	0	0	0	0	Al-Hamah	Muhayil
0	0	0	0	0	0	0	0	0	0	0	0	0	0	0	0	0	0	0	0	0	0	0	0	0	0	Saqamah	Muhayil
0	0	0	0	0	0	0	0	0	0	0	0	0	0	0	0	0	0	0	0	0	0	0	0	0	0	Najd (Walh Najd)	Muhayil
0	0	0	0	0	0	0	0	0	0	0	0	0	0	0	0	0	0	0	0	0	0	0	0	0	0	Qarn Al-Ajmah	Muhayil
0	0	0	0	0	0	0	0	0	0	0	0	0	0	0	0	0	0	0	0	0	0	0	0	0	0	Al-Meshbah	Muhayil
0	0	0	0	0	0	0	0	0	0	0	0	0	0	0	0	0	0	0	0	0	0	0	0	0	0	Al-Majmamah	Muhayil
0	0	0	0	0	0	0	0	0	0	0	0	0	0	0	0	0	0	0	0	0	0	0	0	0	0	Khathl	Muhayil
0	0	0	0	0	0	0	0	0	0	0	0	0	0	0	0	0	0	0	0	0	0	0	0	0	0	Zahret Al Moshirah	Muhayil
0	0	0	0	0	0	0	0	0	0	0	0	0	0	0	0	0	0	0	0	0	0	0	0	0	0	Zahret Denden	Muhayil
0	0	0	0	0	0	0	0	0	0	0	0	0	0	0	0	0	0	0	0	0	0	0	0	0	0	Al Fara'	Muhayil
0	0	0	0	0	0	0	0	0	0	0	0	0	0	0	0	0	0	0	0	0	0	0	0	0	0	Qafwan	Muhayil
0	0	0	0	0	0	0	0	0	0	0	0	0	0	0	0	0	0	0	0	0	0	0	0	0	0	Ibn Shatiyah	Muhayil
0	0	0	0	0	0	0	0	0	0	0	0	0	0	0	0	0	0	0	0	0	0	0	0	0	0	Me'sam	Muhayil
0	0	0	0	0	0	0	0	0	0	0	0	0	0	0	0	0	0	0	0	0	0	0	0	0	0	Matir	Muhayil
0	0	0	0	0	0	0	0	0	0	0	0	0	0	0	0	0	0	0	0	0	0	0	0	0	0	Al-Majder	Muhayil
0	0	0	0	0	0	0	0	0	0	0	0	0	0	0	0	0	0	0	0	0	0	0	0	0	0	Al-Raqshat	Muhayil

## Public services at the populated area level

## Number of Agricultural, Social, Administrative and Public Services and Banking Finance 1-2

Administrative services																								Populated area	Emirate or governorate or municipality		
Security control	Security point	Health affairs	Industrial fund	Real-estate fund	Social development fund	Labour office branch	Water branch	Financial branch	Transport branch	Females education office	Males education office	Females Education administration	Males education administration	Office of municipal services	Municipality centre	Secretariat of municipality	Pensions	Social Insurance	Awqaf (mortmain)	Center of promotion of virtue	Civil affairs	Passport department	Traffic centers			Police station	Police centre
0	0	0	0	0	0	0	0	0	0	0	0	0	0	0	0	0	0	0	0	0	0	0	0	0	0	Al-Maqsam	Muhayil
0	0	0	0	0	0	0	0	0	0	0	0	0	0	0	0	0	0	0	0	0	0	0	0	0	0	Al-Abdah	Muhayil
0	0	0	0	0	0	0	0	0	0	0	0	0	0	0	0	0	0	0	0	0	0	0	0	0	0	Ajower	Muhayil
0	0	0	0	0	0	0	0	0	0	0	0	0	0	0	0	0	0	0	0	0	0	0	0	0	0	Al-Ghashyah	Muhayil
0	0	0	0	0	0	0	0	0	0	0	0	0	0	0	0	0	0	0	0	0	0	0	0	0	0	Al-Ghalifaa	Muhayil
0	0	0	0	0	0	0	0	0	0	0	0	0	0	0	0	0	0	0	0	0	0	0	0	0	0	Al Daboub	Muhayil
0	0	0	0	0	0	0	0	0	0	0	0	0	0	0	0	0	0	0	0	0	0	0	0	0	0	Hodn Zohayr	Muhayil
0	0	0	0	0	0	0	0	0	0	0	0	0	0	0	0	0	0	0	0	0	0	0	0	0	0	Shibah Al-Dibaa	Muhayil
0	0	0	0	0	0	0	0	0	0	0	0	0	0	0	0	0	0	0	0	0	0	0	0	0	0	Zi Al-Janin	Muhayil
0	0	0	0	0	0	0	0	0	0	0	0	0	0	0	0	0	0	0	0	0	0	0	0	0	0	Warithah	Muhayil
0	0	0	0	0	0	0	0	0	0	0	0	0	0	0	0	0	0	0	0	0	0	0	0	0	0	Tib Al-Esm	Muhayil
0	0	0	0	0	0	0	0	0	0	0	0	0	0	0	0	0	0	0	0	0	0	0	0	0	0	Al-Aj'uj	Muhayil
0	0	0	0	0	0	0	0	0	0	0	0	0	0	0	0	0	0	0	0	0	0	0	0	0	0	Al-Shat	Muhayil
0	0	0	0	0	0	0	0	0	0	0	0	0	0	0	0	0	0	0	0	0	0	0	0	0	0	Al-Ajmah	Muhayil
0	0	0	0	0	0	0	0	0	0	0	0	0	0	0	0	0	0	0	0	0	0	0	0	0	0	Zi Yebrin	Muhayil
0	0	0	0	0	0	0	0	0	0	0	0	0	0	0	0	0	0	0	0	0	0	0	0	0	0	Qarin	Muhayil
0	0	0	0	0	0	0	0	0	0	0	0	0	0	0	0	0	0	0	0	0	0	0	0	0	0	Al-Badlah	Muhayil
0	0	0	0	0	0	0	0	0	0	1	1	0	0	0	1	0	0	0	0	1	0	0	0	1	0	Qena	Qena



## Public services at the populated area level

## Number of Agricultural, Social, Administrative and Public Services and Banking Finance 1-2

Administrative services																								Populated area	Emirate or governorate or municipality			
Security control	Security point	Health affairs	Industrial fund	Real-estate fund	Social development fund	Labour office branch	Water branch	Financial branch	Transport branch	Females education office	Males education office	Females Education administration	Males education administration	Office of municipal services	Municipality centre	Secretariat of municipality	Pensions	Social Insurance	Awqaf (mortmain)	Center of promotion of virtue	Civil affairs	Passport department	Traffic centers			Police station	Police centre	
0	0	0	0	0	0	0	0	0	0	0	0	0	0	0	0	0	0	0	0	0	0	0	0	0	0	0	Building	Qena
0	0	0	0	0	0	0	0	0	0	0	0	0	0	0	0	0	0	0	0	0	0	0	0	0	0	0	Alerqain	Qena
0	0	0	0	0	0	0	0	0	0	0	0	0	0	0	0	0	0	0	0	0	0	0	0	0	0	0	Al-Hodn (Al-Atf)	Qena
0	0	0	0	0	0	0	0	0	0	0	0	0	0	0	0	0	0	0	0	0	0	0	0	0	0	0	Al-Jabhaa	Qena
0	0	0	0	0	0	0	0	0	0	0	0	0	0	0	0	0	0	0	0	0	0	0	0	0	0	0	Al-Hedan Al-Makahil	Qena
0	0	0	0	0	0	0	0	0	0	0	0	0	0	0	0	0	0	0	0	0	0	0	0	0	0	0	Al-Sharaf (Ghafflah)	Qena
0	0	0	0	0	0	0	0	0	0	0	0	0	0	0	0	0	0	0	0	0	0	0	0	0	0	0	Al-Kharian	Qena
0	0	0	0	0	0	0	0	0	0	0	0	0	0	0	0	0	0	0	0	0	0	0	0	0	0	0	Al-Qarnin	Qena
0	0	0	0	0	0	0	0	0	0	0	0	0	0	0	0	0	0	0	0	0	0	0	0	0	0	0	Umm Magharbah	Qena
0	0	0	0	0	0	0	0	0	0	0	0	0	0	0	0	0	0	0	0	0	0	0	0	0	0	0	Al-Gharifah	Qena
0	0	0	0	0	0	0	0	0	0	0	0	0	0	0	0	0	0	0	0	0	0	0	0	0	0	0	Al Jishah	Qena
0	0	0	0	0	0	0	0	0	0	0	0	0	0	0	0	0	0	0	0	0	0	0	0	0	0	0	Al Khadrah	Qena
0	0	0	0	0	0	0	0	0	0	0	0	0	0	0	0	0	0	0	0	0	0	0	0	0	0	0	Al-Moktalyah	Qena
0	0	0	0	0	0	0	0	0	0	0	0	0	0	0	0	0	0	0	0	0	0	0	0	0	0	0	Al-Batinah (Al-Hedmah)	Qena
0	0	0	0	0	0	0	0	0	0	0	0	0	0	0	0	0	0	0	0	0	0	0	0	0	0	0	Al-Jabhaa	Qena
0	0	0	0	0	0	0	0	0	0	0	0	0	0	0	0	0	0	0	0	0	0	0	0	0	0	0	Al-Kathl	Qena
0	0	0	0	0	0	0	0	0	0	0	0	0	0	0	0	0	0	0	0	0	0	0	0	0	0	0	Meqrin	Qena
0	0	0	0	0	0	0	0	0	0	0	0	0	0	0	0	0	0	0	0	0	0	0	0	0	0	0	Al-Raq'ah (Al-Zahran)	Qena

## Public services at the populated area level

## Number of Agricultural, Social, Administrative and Public Services and Banking Finance 1-2

Administrative services																								Populated area	Emirate or governorate or municipality			
Security control	Security point	Health affairs	Industrial fund	Real-estate fund	Social development fund	Labour office branch	Water branch	Financial branch	Transport branch	Females education office	Males education office	Females Education administration	Males education administration	Office of municipal services	Municipality centre	Secretariat of municipality	Pensions	Social Insurance	Awqaf (mortmain)	Center of promotion of virtue	Civil affairs	Passport department	Traffic centers			Police station	Police centre	
0	0	0	0	0	0	0	0	0	0	0	0	0	0	0	0	0	0	0	0	0	0	0	0	0	0	0	Al-Rahah	Qena
0	0	0	0	0	0	0	0	0	0	0	0	0	0	0	0	0	0	0	0	0	0	0	0	0	0	0	Al-Khaniq (Al-Jashah)	Qena
0	0	0	0	0	0	0	0	0	0	0	0	0	0	0	0	0	0	0	0	0	0	0	0	0	0	0	Al-Baq'ah and Al-	Qena
0	0	0	0	0	0	0	0	0	0	0	0	0	0	0	0	0	0	0	0	0	0	0	0	0	0	0	Mehdan (Al-Qarn)	Qena
0	0	0	0	0	0	0	0	0	0	0	0	0	0	0	0	0	0	0	0	0	0	0	0	0	0	0	Al-Sahir	Qena
0	0	0	0	0	0	0	0	0	0	0	0	0	0	0	0	0	0	0	0	0	0	0	0	0	0	0	Al-Kheryan and Al-	Qena
0	0	0	0	0	0	0	0	0	0	0	0	0	0	0	0	0	0	0	0	0	0	0	0	0	0	0	Ashab	Qena
0	0	0	0	0	0	0	0	0	0	0	0	0	0	0	0	0	0	0	0	0	0	0	0	0	0	0	Al-Maghber	Qena
0	0	0	0	0	0	0	0	0	0	0	0	0	0	0	0	0	0	0	0	0	0	0	0	0	0	0	Al-Maghdarah	Qena
0	0	0	0	0	0	0	0	0	0	0	0	0	0	0	0	0	0	0	0	0	0	0	0	0	0	0	Al-Tawilah	Qena
0	0	0	0	0	0	0	0	0	0	0	0	0	0	0	0	0	0	0	0	0	0	0	0	0	0	0	Meshraf	Qena
0	0	0	0	0	0	0	0	0	0	0	0	0	0	0	0	0	0	0	0	0	0	0	0	0	0	0	Al-Jamrah	Qena
0	0	0	0	0	0	0	0	0	0	0	0	0	0	0	0	0	0	0	0	0	0	0	0	0	0	0	Al-Hathmah	Qena
0	0	0	0	0	0	0	0	0	0	0	0	0	0	0	0	0	0	0	0	0	0	0	0	0	0	0	Umm Hodn	Qena
0	0	0	0	0	0	0	0	0	0	0	0	0	0	0	0	0	0	0	0	0	0	0	0	0	0	0	Mesnad	Qena
0	0	0	0	0	0	0	0	0	0	0	0	0	0	0	0	0	0	0	0	0	0	0	0	0	0	0	Shabhah	Qena
0	0	0	0	0	0	0	0	0	0	0	0	0	0	0	0	0	0	0	0	0	0	0	0	0	0	0	Zohur Umm Al-Qorun	Qena
0	0	0	0	0	0	0	0	0	0	0	0	0	0	0	0	0	0	0	0	0	0	0	0	0	0	0	Al-Fatih	Qena

## Public services at the populated area level

## Number of Agricultural, Social, Administrative and Public Services and Banking Finance 1-2

Administrative services																								Populated area	Emirate or governorate or municipality		
Security control	Security point	Health affairs	Industrial fund	Real-estate fund	Social development fund	Labour office branch	Water branch	Financial branch	Transport branch	Females education office	Males education office	Females Education administration	Males education administration	Office of municipal services	Municipality centre	Secretariat of municipality	Pensions	Social Insurance	Awqaf (mortmain)	Center of promotion of virtue	Civil affairs	Passport department	Traffic centers			Police station	Police centre
0	0	0	0	0	0	0	0	0	0	0	0	0	0	0	0	0	0	0	0	0	0	0	0	0	0	Al Hadbah	Qena
0	0	0	0	0	0	0	0	0	0	0	0	0	0	0	0	0	0	0	0	0	0	0	0	0	0	Al-Nasb	Qena
0	0	0	0	0	0	0	0	0	0	0	0	0	0	0	0	0	0	0	0	0	0	0	0	0	0	Al-Khyi'	Qena
0	0	0	0	0	0	0	0	0	0	0	0	0	0	0	0	0	0	0	0	0	0	0	0	0	0	Al Malaiha	Qena
0	0	0	0	0	0	0	0	0	0	0	0	0	0	0	0	0	0	0	0	0	0	0	0	0	0	Al Khanik	Qena
0	0	0	0	0	0	0	0	0	0	0	0	0	0	0	0	0	0	0	0	0	0	0	0	0	0	Al-Shi'b (Al-hamah)	Qena
0	0	0	0	0	0	0	0	0	0	0	0	0	0	0	0	0	0	0	0	0	0	0	0	0	0	Al-Ghars	Qena
0	0	0	0	0	0	0	0	0	0	0	0	0	0	0	0	0	0	0	0	0	0	0	0	0	0	Al-Masheirib Al-	Qena
0	0	0	0	0	0	0	0	0	0	0	0	0	0	0	0	0	0	0	0	0	0	0	0	0	0	Al-Mehdith	Qena
0	0	0	0	0	0	0	0	0	0	0	0	0	0	0	0	0	0	0	0	0	0	0	0	0	0	Allazat	Qena
0	0	0	0	0	0	0	0	0	0	0	0	0	0	0	0	0	0	0	0	0	0	0	0	0	0	Mekdas (Al-Safy)	Qena
0	0	0	0	0	0	0	0	0	0	0	0	0	0	0	0	0	0	0	0	0	0	0	0	0	0	Al-Dah	Qena
0	0	0	0	0	0	0	0	0	0	0	0	0	0	0	0	0	0	0	0	0	0	0	0	0	0	Al-Zihur (Al-Habil)	Qena
0	0	0	0	0	0	0	0	0	0	0	0	0	0	0	0	0	0	0	0	0	0	0	0	0	0	Al-Badiyah	Qena
0	0	0	0	0	0	0	0	0	0	0	0	0	0	0	0	0	0	0	0	0	0	0	0	0	0	Al-Qet'ah	Qena
0	0	0	0	0	0	0	0	0	0	0	0	0	0	0	0	0	0	0	0	0	0	0	0	0	0	Al-Maqdy	Qena
0	0	0	0	0	0	0	0	0	0	0	0	0	0	0	0	0	0	0	0	0	0	0	0	0	0	Al-Shi'bat	Qena
0	0	0	0	0	0	0	0	0	0	0	0	0	0	0	0	0	0	0	0	0	0	0	0	0	0	Al-Momiyah	Qena

## Public services at the populated area level

## Number of Agricultural, Social, Administrative and Public Services and Banking Finance 1-2

Administrative services																								Populated area	Emirate or governorate or municipality		
Security control	Security point	Health affairs	Industrial fund	Real-estate fund	Social development fund	Labour office branch	Water branch	Financial branch	Transport branch	Females education office	Males education office	Females Education administration	Males education administration	Office of municipal services	Municipality centre	Secretariat of municipality	Pensions	Social Insurance	Awqaf (mortmain)	Center of promotion of virtue	Civil affairs	Passport department	Traffic centers			Police station	Police centre
0	0	0	0	0	0	0	0	0	0	0	0	0	0	0	0	0	0	0	0	0	0	0	0	0	0	Majurah	Qena
0	0	0	0	0	0	0	0	0	0	0	0	0	0	0	0	0	0	0	0	0	0	0	0	0	0	Al-Qadiyah	Qena
0	0	0	0	0	0	0	0	0	0	0	0	0	0	0	0	0	0	0	0	0	0	0	0	0	0	Abu Tays	Qena
0	0	0	0	0	0	0	0	0	0	0	0	0	0	0	0	0	0	0	0	0	0	0	0	0	0	Al Malaiha	Qena
0	0	0	0	0	0	0	0	0	0	0	0	0	0	0	0	0	0	0	0	0	0	0	0	0	0	Al-Rabtah	Qena
0	0	0	0	0	0	0	0	0	0	0	0	0	0	0	0	0	0	0	0	0	0	0	0	0	0	Amsharij	Qena
0	0	0	0	0	0	0	0	0	0	0	0	0	0	0	0	0	0	0	0	0	0	0	0	0	0	Al-Mashqahah (Al-	Qena
0	0	0	0	0	0	0	0	0	0	0	0	0	0	0	0	0	0	0	0	0	0	0	0	0	0	Menkhar (Mekdas)	Qena
0	0	0	0	0	0	0	0	0	0	0	0	0	0	0	0	0	0	0	0	0	0	0	0	0	0	Al-Shat	Qena
0	0	0	0	0	0	0	0	0	0	0	0	0	0	0	0	0	0	0	0	0	0	0	0	0	0	Al-Sharjah	Qena
0	0	0	0	0	0	0	0	0	0	0	0	0	0	0	0	0	0	0	0	0	0	0	0	0	0	Al-Khyi'	Qena
0	0	0	0	0	0	0	0	0	0	0	0	0	0	0	0	0	0	0	0	0	0	0	0	0	0	Haqw Mahluf	Qena
0	0	0	0	0	0	0	0	0	0	0	0	0	0	0	0	0	0	0	0	0	0	0	0	0	0	Rahwah mashniyah	Qena
0	0	0	0	0	0	0	0	0	0	0	0	0	0	0	0	0	0	0	0	0	0	0	0	0	0	Al-Hatham	Qena
0	0	0	0	0	0	0	0	0	0	0	0	0	0	0	0	0	0	0	0	0	0	0	0	0	0	Al Kara'	Qena
0	0	0	0	0	0	0	0	0	0	0	0	0	0	0	0	0	0	0	0	0	0	0	0	0	0	Al Hadbah	Qena
0	0	0	0	0	0	0	0	0	0	0	0	0	0	0	0	0	0	0	0	0	0	0	0	0	0	Rajlan	Qena
0	0	0	0	0	0	0	0	0	0	0	0	0	0	0	0	0	0	0	0	0	0	0	0	0	0	Al-Aridah	Qena

## Public services at the populated area level

## Number of Agricultural, Social, Administrative and Public Services and Banking Finance 1-2

Administrative services																								Populated area	Emirate or governorate or municipality		
Security control	Security point	Health affairs	Industrial fund	Real-estate fund	Social development fund	Labour office branch	Water branch	Financial branch	Transport branch	Females education office	Males education office	Females Education administration	Males education administration	Office of municipal services	Municipality centre	Secretariat of municipality	Pensions	Social Insurance	Awqaf (mortmain)	Center of promotion of virtue	Civil affairs	Passport department	Traffic centers			Police station	Police centre
0	0	0	0	0	0	0	0	0	0	0	0	0	0	0	0	0	0	0	0	0	0	0	0	0	0	Al-Medan Al-Ala	Qena
0	0	0	0	0	0	0	0	0	0	0	0	0	0	0	0	0	0	0	0	0	0	0	0	0	0	Al-Medan Al-Asfel	Qena
0	0	0	0	0	0	0	0	0	0	0	0	0	0	0	0	0	0	0	0	0	0	0	0	0	0	Huba	Qena
0	0	0	0	0	0	0	0	0	0	0	0	0	0	0	0	0	0	0	0	0	0	0	0	0	0	Al-Jarjar	Qena
0	0	0	0	0	0	0	0	0	0	0	0	0	0	0	0	0	0	0	0	0	0	0	0	0	0	Al-Ma'diyah	Qena
0	0	0	0	0	0	0	0	0	0	0	0	0	0	0	0	0	0	0	0	0	0	0	0	0	0	Al-Sed and Medli'	Qena
0	0	0	0	0	0	0	0	0	0	0	0	0	0	0	0	0	0	0	0	0	0	0	0	0	0	Al-Ramdah	Qena
0	0	0	0	0	0	0	0	0	0	0	0	0	0	0	0	0	0	0	0	0	0	0	0	0	0	Al-Johayrah	Qena
0	0	0	0	0	0	0	0	0	0	0	0	0	0	0	0	0	0	0	0	0	0	0	0	0	0	Al-Jandalah	Qena
0	0	0	0	0	0	0	0	0	0	0	0	0	0	0	0	0	0	0	0	0	0	0	0	0	0	Al-Herah	Qena
0	0	0	0	0	0	0	0	0	0	0	0	0	0	0	0	0	0	0	0	0	0	0	0	0	0	Allasub	Qena
0	0	0	0	0	0	0	0	0	0	0	0	0	0	0	0	0	0	0	0	0	0	0	0	0	0	Sielan	Qena
0	0	0	0	0	0	0	0	0	0	0	0	0	0	0	0	0	0	0	0	0	0	0	0	0	0	Zaghdan	Qena
0	0	0	0	0	0	0	0	0	0	0	0	0	0	0	0	0	0	0	0	0	0	0	0	0	0	Al-Safaa	Qena
0	0	0	0	0	0	0	0	0	0	0	0	0	0	0	0	0	0	0	0	0	0	0	0	0	0	Haqw Al-Jamal	Qena
0	0	0	0	0	0	0	0	0	0	0	0	0	0	0	0	0	0	0	0	0	0	0	0	0	0	Ra'lah	Qena
0	0	0	0	0	0	0	0	0	0	0	0	0	0	0	0	0	0	0	0	0	0	0	0	0	0	Shankah	Qena
0	0	0	0	0	0	0	0	0	0	0	0	0	0	0	0	0	0	0	0	0	0	0	0	0	0	Ar Rawah	Qena

## Public services at the populated area level

## Number of Agricultural, Social, Administrative and Public Services and Banking Finance 1-2

Administrative services																								Populated area	Emirate or governorate or municipality		
Security control	Security point	Health affairs	Industrial fund	Real-estate fund	Social development fund	Labour office branch	Water branch	Financial branch	Transport branch	Females education office	Males education office	Females Education administration	Males education administration	Office of municipal services	Municipality centre	Secretariat of municipality	Pensions	Social Insurance	Awqaf (mortmain)	Center of promotion of virtue	Civil affairs	Passport department	Traffic centers			Police station	Police centre
0	0	0	0	0	0	0	0	0	0	0	0	0	0	0	0	0	0	0	0	0	0	0	0	0	0	Al-Khanteb	Qena
0	0	0	0	0	0	0	0	0	0	0	0	0	0	0	0	0	0	0	0	0	0	0	0	0	0	Masfa	Qena
0	0	0	0	0	0	0	0	0	0	0	0	0	0	0	0	0	0	0	0	0	0	0	0	0	0	Al-Qawid	Qena
0	0	0	0	0	0	0	0	0	0	0	0	0	0	0	0	0	0	0	0	0	0	0	0	0	0	Al-Sawad	Qena
0	0	0	0	0	0	0	0	0	0	0	0	0	0	0	0	0	0	0	0	0	0	0	0	0	0	Al Tarqah	Qena
0	0	0	0	0	0	0	0	0	0	0	0	0	0	0	0	0	0	0	0	0	0	0	0	0	0	Al-Qeran	Qena
0	0	0	0	0	0	0	0	0	0	0	0	0	0	0	0	0	0	0	0	0	0	0	0	0	0	Riman and AL-Balqah	Qena
0	0	0	0	0	0	0	0	0	0	0	0	0	0	0	0	0	0	0	0	0	0	0	0	0	0	Al-Sharaf	Qena
0	0	0	0	0	0	0	0	0	0	1	1	0	0	0	1	0	0	0	1	1	0	0	0	0	1	Bahr Abu Sukaynah	Bahr Abu Sukaynah
0	0	0	0	0	0	0	0	0	0	0	0	0	0	0	0	0	0	0	0	0	0	0	0	0	0	Al-Shary	Bahr Abu Sukaynah
0	0	0	0	0	0	0	0	0	0	0	0	0	0	0	0	0	0	0	0	0	0	0	0	0	0	Al-Sharjah and Salilah	Bahr Abu Sukaynah
0	0	0	0	0	0	0	0	0	0	0	0	0	0	0	0	0	0	0	0	0	0	0	0	0	0	Al Khanik	Bahr Abu Sukaynah
0	0	0	0	0	0	0	0	0	0	0	0	0	0	0	0	0	0	0	0	0	0	0	0	0	0	Makidah	Bahr Abu Sukaynah
0	0	0	0	0	0	0	0	0	0	0	0	0	0	0	0	0	0	0	0	0	0	0	0	0	0	Bin Shman	Bahr Abu Sukaynah
0	0	0	0	0	0	0	0	0	0	0	0	0	0	0	0	0	0	0	0	0	0	0	0	0	0	Merbakah	Bahr Abu Sukaynah
0	0	0	0	0	0	0	0	0	0	0	0	0	0	0	0	0	0	0	0	0	0	0	0	0	0	Qarn Abu merayah	Bahr Abu Sukaynah
0	0	0	0	0	0	0	0	0	0	0	0	0	0	0	0	0	0	0	0	0	0	0	0	0	0	Al-Rafdah and Al-hazim	Bahr Abu Sukaynah
0	0	0	0	0	0	0	0	0	0	0	0	0	0	0	0	0	0	0	0	0	0	0	0	0	0	Al-Khazim	Bahr Abu Sukaynah

The sixteenth services guide 2017\_Region Aseer

## Public services at the populated area level

## Number of Agricultural, Social, Administrative and Public Services and Banking Finance 1-2

Administrative services																								Populated area	Emirate or governorate or municipality		
Security control	Security point	Health affairs	Industrial fund	Real-estate fund	Social development fund	Labour office branch	Water branch	Financial branch	Transport branch	Females education office	Males education office	Females Education administration	Males education administration	Office of municipal services	Municipality centre	Secretariat of municipality	Pensions	Social Insurance	Awqaf (mortmain)	Center of promotion of virtue	Civil affairs	Passport department	Traffic centers			Police station	Police centre
0	0	0	0	0	0	0	0	0	0	0	0	0	0	0	0	0	0	0	0	0	0	0	0	0	0	Mashbah	Bahr Abu Sukaynah
0	0	0	0	0	0	0	0	0	0	0	0	0	0	0	0	0	0	0	0	0	0	0	0	0	0	Al Mahid	Bahr Abu Sukaynah
0	0	0	0	0	0	0	0	0	0	0	0	0	0	0	0	0	0	0	0	0	0	0	0	0	0	Al-Maghfel	Bahr Abu Sukaynah
0	0	0	0	0	0	0	0	0	0	0	0	0	0	0	0	0	0	0	0	0	0	0	0	0	0	Al-ALKah	Bahr Abu Sukaynah
0	0	0	0	0	0	0	0	0	0	0	0	0	0	0	0	0	0	0	0	0	0	0	0	0	0	Sola	Bahr Abu Sukaynah
0	0	0	0	0	0	0	0	0	0	0	0	0	0	0	0	0	0	0	0	0	0	0	0	0	0	Bin Fadilah	Bahr Abu Sukaynah
0	0	0	0	0	0	0	0	0	0	0	0	0	0	0	0	0	0	0	0	0	0	0	0	0	0	Ra' Al-Qa'	Bahr Abu Sukaynah
0	0	0	0	0	0	0	0	0	0	0	0	0	0	0	0	0	0	0	0	0	0	0	0	0	0	Maratikh	Bahr Abu Sukaynah
0	0	0	0	0	0	0	0	0	0	0	0	0	0	0	0	0	0	0	0	0	0	0	0	0	0	Al Asrah	Bahr Abu Sukaynah
0	0	0	0	0	0	0	0	0	0	0	0	0	0	0	0	0	0	0	0	0	0	0	0	0	0	Al-Yebs	Bahr Abu Sukaynah
0	0	0	0	0	0	0	0	0	0	0	0	0	0	0	0	0	0	0	0	0	0	0	0	0	0	Al-Jarf	Bahr Abu Sukaynah
0	0	0	0	0	0	0	0	0	0	0	0	0	0	0	0	0	0	0	0	0	0	0	0	0	0	Al-Marwah	Bahr Abu Sukaynah
0	0	0	0	0	0	0	0	0	0	0	0	0	0	0	0	0	0	0	0	0	0	0	0	0	0	Qarn Al-Shahm	Bahr Abu Sukaynah
0	0	0	0	0	0	0	0	0	0	0	0	0	0	0	0	0	0	0	0	0	0	0	0	0	0	Al-Khazmah	Bahr Abu Sukaynah
0	0	0	0	0	0	0	0	0	0	0	0	0	0	0	0	0	0	0	0	0	0	0	0	0	0	Al-Dar	Bahr Abu Sukaynah
0	0	0	0	0	0	0	0	0	0	0	0	0	0	0	0	0	0	0	0	0	0	0	0	0	0	Al Qaz'a	Bahr Abu Sukaynah
0	0	0	0	0	0	0	0	0	0	0	0	0	0	0	0	0	0	0	0	0	0	0	0	0	0	Al Rakibah	Bahr Abu Sukaynah
0	0	0	0	0	0	0	0	0	0	0	0	0	0	0	0	0	0	0	0	0	0	0	0	0	0	Do'rom	Bahr Abu Sukaynah

## Public services at the populated area level

## Number of Agricultural, Social, Administrative and Public Services and Banking Finance 1-2

Administrative services																								Populated area	Emirate or governorate or municipality		
Security control	Security point	Health affairs	Industrial fund	Real-estate fund	Social development fund	Labour office branch	Water branch	Financial branch	Transport branch	Females education office	Males education office	Females Education administration	Males education administration	Office of municipal services	Municipality centre	Secretariat of municipality	Pensions	Social Insurance	Awqaf (mortmain)	Center of promotion of virtue	Civil affairs	Passport department	Traffic centers			Police station	Police centre
0	0	0	0	0	0	0	0	0	0	0	0	0	0	0	0	0	0	0	0	0	0	0	0	0	0	Al Hufayr	Bahr Abu Sukaynah
0	0	0	0	0	0	0	0	0	0	0	0	0	0	0	0	0	0	0	0	0	0	0	0	0	0	Al-Jawf (Qarn Al-Thuer)	Bahr Abu Sukaynah
0	0	0	0	0	0	0	0	0	0	0	0	0	0	0	0	0	0	0	0	0	0	0	0	0	0	Al-Marwah	Bahr Abu Sukaynah
0	0	0	0	0	0	0	0	0	0	0	0	0	0	0	0	0	0	0	0	0	0	0	0	0	0	Al-Madroubah	Bahr Abu Sukaynah
0	0	0	0	0	0	0	0	0	0	0	0	0	0	0	0	0	0	0	0	0	0	0	0	0	0	Al-Falqa	Bahr Abu Sukaynah
0	0	0	0	0	0	0	0	0	0	0	0	0	0	0	0	0	0	0	0	0	0	0	0	0	0	Al-Byad	Bahr Abu Sukaynah
0	0	0	0	0	0	0	0	0	0	0	0	0	0	0	0	0	0	0	0	0	0	0	0	0	0	Al-Gharbah	Bahr Abu Sukaynah
0	0	0	0	0	0	0	0	0	0	0	0	0	0	0	0	0	0	0	0	0	0	0	0	0	0	Al-Sadah	Bahr Abu Sukaynah
0	0	0	0	0	0	0	0	0	0	0	0	0	0	0	0	0	0	0	0	0	0	0	0	0	0	Umm Junaydelah and	Bahr Abu Sukaynah
0	0	0	0	0	0	0	0	0	0	0	0	0	0	0	0	0	0	0	0	0	0	0	0	0	0	Umm tarfah	Bahr Abu Sukaynah
0	0	0	0	0	0	0	0	0	0	0	0	0	0	0	0	0	0	0	0	0	0	0	0	0	0	Qarqar	Bahr Abu Sukaynah
0	0	0	0	0	0	0	0	0	0	0	0	0	0	0	0	0	0	0	0	0	0	0	0	0	0	Al-Mokhlata	Bahr Abu Sukaynah
0	0	0	0	0	0	0	0	0	0	0	0	0	0	0	0	0	0	0	0	0	0	0	0	0	0	Saud	Bahr Abu Sukaynah
0	0	0	0	0	0	0	0	0	0	0	0	0	0	0	0	0	0	0	0	0	0	0	0	0	0	Al Heejah	Bahr Abu Sukaynah
0	0	0	0	0	0	0	0	0	0	0	0	0	0	0	0	0	0	0	0	0	0	0	0	0	0	Al-Qarunah	Bahr Abu Sukaynah
0	0	0	0	0	0	0	0	0	0	0	0	0	0	0	0	0	0	0	0	0	0	0	0	0	0	Al-Salqah	Bahr Abu Sukaynah
0	0	0	0	0	0	0	0	0	0	0	0	0	0	0	0	0	0	0	0	0	0	0	0	0	0	Wajh Umm Hodn	Bahr Abu Sukaynah
0	0	0	0	0	0	0	0	0	0	0	0	0	0	0	0	0	0	0	0	0	0	0	0	0	0	Al-Dabib	Bahr Abu Sukaynah

The sixteenth services guide 2017\_Region Aseer



## Public services at the populated area level

## Number of Agricultural, Social, Administrative and Public Services and Banking Finance 1-2

Administrative services																								Populated area	Emirate or governorate or municipality		
Security control	Security point	Health affairs	Industrial fund	Real-estate fund	Social development fund	Labour office branch	Water branch	Financial branch	Transport branch	Females education office	Males education office	Females Education administration	Males education administration	Office of municipal services	Municipality centre	Secretariat of municipality	Pensions	Social Insurance	Awqaf (mortmain)	Center of promotion of virtue	Civil affairs	Passport department	Traffic centers			Police station	Police centre
0	0	0	0	0	0	0	0	0	0	0	0	0	0	0	0	0	0	0	0	0	0	0	0	0	0	Al Qorin	Bahr Abu Sukaynah
0	0	0	0	0	0	0	0	0	0	0	0	0	0	0	0	0	0	0	0	0	0	0	0	0	0	Al-Jabhaa	Bahr Abu Sukaynah
0	0	0	0	0	0	0	0	0	0	0	0	0	0	0	0	0	0	0	0	0	0	0	0	0	0	Mojayrah	Bahr Abu Sukaynah
0	0	0	0	0	0	0	0	0	0	0	0	0	0	0	0	0	0	0	0	0	0	0	0	0	0	Al Haqu	Bahr Abu Sukaynah
0	0	0	0	0	0	0	0	0	0	0	0	0	0	0	0	0	0	0	0	0	0	0	0	0	0	Al-Dahiyah	Bahr Abu Sukaynah
0	0	0	0	0	0	0	0	0	0	0	0	0	0	0	0	0	0	0	0	0	0	0	0	0	0	Umm Jerd	Bahr Abu Sukaynah
0	0	0	0	0	0	0	0	0	0	0	0	0	0	0	0	0	0	0	0	0	0	0	0	0	0	Al-Mo'tarid	Bahr Abu Sukaynah
0	0	0	0	0	0	0	0	0	0	0	0	0	0	0	0	0	0	0	0	0	0	0	0	0	0	Umm Qaysarah	Bahr Abu Sukaynah
0	0	0	0	0	0	0	0	0	0	0	0	0	0	0	0	0	0	0	0	0	0	0	0	0	0	Al Neqrah	Bahr Abu Sukaynah
0	0	0	0	0	0	0	0	0	0	0	0	0	0	0	0	0	0	0	0	0	0	0	0	0	0	Al-Melah	Bahr Abu Sukaynah
0	0	0	0	0	0	0	0	0	0	0	0	0	0	0	0	0	0	0	0	0	0	0	0	0	0	Al-Sanad	Bahr Abu Sukaynah
0	0	0	0	0	0	0	0	0	0	0	0	0	0	0	0	0	0	0	0	0	0	0	0	0	0	Al-Farush	Bahr Abu Sukaynah
0	0	0	0	0	0	0	0	0	0	0	0	0	0	0	0	0	0	0	0	0	0	0	0	0	0	Haysin	Bahr Abu Sukaynah
0	0	0	0	0	0	0	0	0	0	0	0	0	0	0	0	0	0	0	0	0	0	0	0	0	0	Mazalim and Sharmah	Bahr Abu Sukaynah
0	0	0	0	0	0	0	0	0	0	0	0	0	0	0	0	0	0	0	0	0	0	0	0	0	0	Al-Ard and Meshraf	Bahr Abu Sukaynah
0	0	0	0	0	0	0	0	0	0	0	0	0	0	0	0	0	0	0	0	0	0	0	0	0	0	Al-Herah	Bahr Abu Sukaynah
0	0	0	0	0	0	0	0	0	0	0	0	0	0	0	0	0	0	0	0	0	0	0	0	0	0	Al Khanik	Bahr Abu Sukaynah
0	0	0	0	0	0	0	0	0	0	0	0	0	0	0	0	0	0	0	0	0	0	0	0	0	0	Herrah Maqtuf	Bahr Abu Sukaynah

## Public services at the populated area level

## Number of Agricultural, Social, Administrative and Public Services and Banking Finance 1-2

Administrative services																								Populated area	Emirate or governorate or municipality			
Security control	Security point	Health affairs	Industrial fund	Real-estate fund	Social development fund	Labour office branch	Water branch	Financial branch	Transport branch	Females education office	Males education office	Females Education administration	Males education administration	Office of municipal services	Municipality centre	Secretariat of municipality	Pensions	Social Insurance	Awqaf (mortmain)	Center of promotion of virtue	Civil affairs	Passport department	Traffic centers			Police station	Police centre	
0	0	0	0	0	0	0	0	0	0	0	0	0	0	0	0	0	0	0	0	0	0	0	0	0	0	0	Al Dabdabah	Bahr Abu Sukaynah
0	0	0	0	0	0	0	0	0	0	0	0	0	0	0	0	0	0	0	0	0	0	0	0	0	0	0	Herrah Umm Jedraa	Bahr Abu Sukaynah
0	0	0	0	0	0	0	0	0	0	0	0	0	0	0	0	0	0	0	0	0	0	0	0	0	0	0	Al-Maqu'	Bahr Abu Sukaynah
0	0	0	0	0	0	0	0	0	0	0	0	0	0	0	0	0	0	0	0	0	0	0	0	0	0	0	Me'sam	Bahr Abu Sukaynah
0	0	0	0	0	0	0	0	0	0	0	0	0	0	0	0	0	0	0	0	0	0	0	0	0	0	0	Al-Hashan and Al-Sehr	Bahr Abu Sukaynah
0	0	0	0	0	0	0	0	0	0	0	0	0	0	0	0	0	0	0	0	0	0	0	0	0	0	0	Al-Hashas	Bahr Abu Sukaynah
0	0	0	0	0	0	0	0	0	0	0	0	0	0	0	0	0	0	0	0	0	0	0	0	0	0	0	Mojayrah	Bahr Abu Sukaynah
0	0	0	0	0	0	0	0	0	0	0	0	0	0	0	0	0	0	0	0	0	0	0	0	0	0	0	Al-Sharufah	Bahr Abu Sukaynah
0	0	0	0	0	0	0	0	0	0	0	0	0	0	0	0	0	0	0	0	0	0	0	0	0	0	0	Al-Khetam	Bahr Abu Sukaynah
0	0	0	0	0	0	0	0	0	0	0	0	0	0	0	0	0	0	0	0	0	0	0	0	0	0	0	Meznab and Habil Umm	Bahr Abu Sukaynah
0	0	0	0	0	0	0	0	0	0	0	0	0	0	0	0	0	0	0	0	0	0	0	0	0	0	0	Qaf'ah	Bahr Abu Sukaynah
0	0	0	0	0	0	0	0	0	0	0	0	0	0	0	0	0	0	0	0	0	0	0	0	0	0	0	mekdah	Bahr Abu Sukaynah
0	0	0	0	0	0	0	0	0	0	0	0	0	0	0	0	0	0	0	0	0	0	0	0	0	0	0	Al-Zayl	Bahr Abu Sukaynah
0	0	0	0	0	0	0	0	0	0	0	0	0	0	0	0	0	0	0	0	0	0	0	0	0	0	0	Al-Madid	Bahr Abu Sukaynah
0	0	0	0	0	0	0	0	0	0	0	0	0	0	0	0	0	0	0	0	0	0	0	0	0	0	0	Al-Arish	Bahr Abu Sukaynah
0	0	0	0	0	0	0	0	0	0	0	0	0	0	0	0	0	0	0	0	0	0	0	0	0	0	0	Al-Sharaf	Bahr Abu Sukaynah
0	0	0	0	0	0	0	0	0	0	0	0	0	0	0	0	0	0	0	0	0	0	0	0	0	0	0	Al-Habis	Bahr Abu Sukaynah
0	0	0	0	0	0	0	0	0	0	0	0	0	0	0	0	0	0	0	0	0	0	0	0	0	0	0	Al-Asrah and Al-	Bahr Abu Sukaynah

## Public services at the populated area level

## Number of Agricultural, Social, Administrative and Public Services and Banking Finance 1-2

Administrative services																								Populated area	Emirate or governorate or municipality		
Security control	Security point	Health affairs	Industrial fund	Real-estate fund	Social development fund	Labour office branch	Water branch	Financial branch	Transport branch	Females education office	Males education office	Females Education administration	Males education administration	Office of municipal services	Municipality centre	Secretariat of municipality	Pensions	Social Insurance	Awqaf (mortmain)	Center of promotion of virtue	Civil affairs	Passport department	Traffic centers			Police station	Police centre
0	0	0	0	0	0	0	0	0	0	0	0	0	0	0	0	0	0	0	0	0	0	0	0	0	0	Al-Naqwaa	Bahr Abu Sukaynah
0	0	0	0	0	0	0	0	0	0	0	0	0	0	0	0	0	0	0	0	0	0	0	0	0	0	Al-Maghber	Bahr Abu Sukaynah
0	0	0	0	0	0	0	0	0	0	0	0	0	0	0	0	0	0	0	0	0	0	0	0	0	0	Souq Allayl	Bahr Abu Sukaynah
0	0	0	0	0	0	0	0	0	0	0	0	0	0	0	0	0	0	0	0	0	0	0	0	0	0	Watran	Bahr Abu Sukaynah
0	0	0	0	0	0	0	0	0	0	0	0	0	0	0	0	0	0	0	0	0	0	0	0	0	0	Al-tfah and Al-Hejr	Bahr Abu Sukaynah
0	0	0	0	0	0	0	0	0	0	0	0	0	0	0	0	0	0	0	0	0	0	0	0	0	0	Al-Alaya	Bahr Abu Sukaynah
0	0	0	0	0	0	0	0	0	0	0	0	0	0	0	0	0	0	0	0	0	0	0	0	0	0	Aslan	Bahr Abu Sukaynah
0	0	0	0	0	0	0	0	0	0	0	0	0	0	0	0	0	0	0	0	0	0	0	0	0	0	Al-Matan	Bahr Abu Sukaynah
0	0	0	0	0	0	0	0	0	0	0	0	0	0	0	0	0	0	0	0	0	0	0	0	0	0	Mallah	Bahr Abu Sukaynah
0	0	0	0	0	0	0	0	0	0	0	0	0	0	0	0	0	0	0	0	0	0	0	0	0	0	Al Tarqah	Bahr Abu Sukaynah
0	0	0	0	0	0	0	0	0	0	0	0	0	0	0	0	0	0	0	0	0	0	0	0	0	0	Umm Fol	Bahr Abu Sukaynah
0	0	0	0	0	0	0	0	0	0	0	0	0	0	0	0	0	0	0	0	0	0	0	0	0	0	Al-Mas'aa	Bahr Abu Sukaynah
0	0	0	0	0	0	0	0	0	0	0	0	0	0	0	0	0	0	0	0	0	0	0	0	0	0	Al-Alaya	Bahr Abu Sukaynah
0	0	0	0	0	0	0	0	0	0	0	0	0	0	0	0	0	0	0	0	0	0	0	0	0	0	Al-Sadarah	Bahr Abu Sukaynah
0	0	0	0	0	0	0	0	0	0	0	0	0	0	0	0	0	0	0	0	0	0	0	0	0	0	Al-Marwah	Bahr Abu Sukaynah
0	0	0	0	0	0	0	0	0	0	0	0	0	0	0	0	0	0	0	0	0	0	0	0	0	0	Al-Harayis	Bahr Abu Sukaynah
0	0	0	0	0	0	0	0	0	0	0	0	0	0	0	0	0	0	0	0	0	0	0	0	0	0	Allasub	Bahr Abu Sukaynah
0	0	0	0	0	0	0	0	0	0	0	0	0	0	0	0	0	0	0	0	0	0	0	0	0	0	Al-Shatur	Bahr Abu Sukaynah

The sixteenth services guide 2017\_Region Aseer

## Public services at the populated area level

## Number of Agricultural, Social, Administrative and Public Services and Banking Finance 1-2

Administrative services																								Populated area	Emirate or governorate or municipality		
Security control	Security point	Health affairs	Industrial fund	Real-estate fund	Social development fund	Labour office branch	Water branch	Financial branch	Transport branch	Females education office	Males education office	Females Education administration	Males education administration	Office of municipal services	Municipality centre	Secretariat of municipality	Pensions	Social Insurance	Awqaf (mortmain)	Center of promotion of virtue	Civil affairs	Passport department	Traffic centers			Police station	Police centre
0	0	0	0	0	0	0	0	0	0	0	0	0	0	0	0	0	0	0	0	0	0	0	0	0	0	Al-Nasb	Bahr Abu Sukaynah
0	0	0	0	0	0	0	0	0	0	0	0	0	0	0	0	0	0	0	0	0	0	0	0	0	0	Al-Shi'b Al-Adham	Bahr Abu Sukaynah
0	0	0	0	0	0	0	0	0	0	0	0	0	0	0	0	0	0	0	0	0	0	0	0	0	0	Hilah Al-Manjahah	Bahr Abu Sukaynah
0	0	0	0	0	0	0	0	0	0	0	0	0	0	0	0	0	0	0	0	0	0	0	0	0	0	Wadi Athlah	Bahr Abu Sukaynah
0	0	0	0	0	0	0	0	0	0	0	0	0	0	0	0	0	0	0	0	0	0	0	0	0	0	Al-Baradah	Bahr Abu Sukaynah
0	0	0	0	0	0	0	0	0	0	0	0	0	0	0	0	0	0	0	0	0	0	0	0	0	0	Al Kharma	Bahr Abu Sukaynah
0	0	0	0	0	0	0	0	0	0	0	0	0	0	0	0	0	0	0	0	0	0	0	0	0	0	Al-Kadid	Bahr Abu Sukaynah
0	0	0	0	0	0	0	0	0	0	0	0	0	0	0	0	0	0	0	0	0	0	0	0	0	0	Al-Jarif	Bahr Abu Sukaynah
0	0	0	0	0	0	0	0	0	0	0	0	0	0	0	0	0	0	0	0	0	0	0	0	0	0	Al-Qasha'y	Bahr Abu Sukaynah
0	0	0	0	0	0	0	0	0	0	0	0	0	0	0	0	0	0	0	0	0	0	0	0	0	0	Bin Saleh and Kolayb	Bahr Abu Sukaynah
0	0	0	0	0	0	0	0	0	0	0	0	0	0	0	0	0	0	0	0	0	0	0	0	0	0	Al-huda	Bahr Abu Sukaynah
0	0	0	0	0	0	0	0	0	0	0	0	0	0	0	0	0	0	0	0	0	0	0	0	0	0	Al-Mayl	Bahr Abu Sukaynah
0	0	0	0	0	0	0	0	0	0	0	0	0	0	0	0	0	0	0	0	0	0	0	0	0	0	Al-Ba'iq	Bahr Abu Sukaynah
0	0	0	0	0	0	0	0	0	0	0	0	0	0	0	0	0	0	0	0	0	0	0	0	0	0	Al-Wedn and Al-Mosa'id	Bahr Abu Sukaynah
0	0	0	0	0	0	0	0	0	0	0	0	0	0	0	0	0	0	0	0	0	0	0	0	0	0	Al-Halfaa	Bahr Abu Sukaynah
0	0	0	0	0	0	0	0	0	0	0	0	0	0	0	0	0	0	0	0	0	0	0	0	0	0	Al-Sadarah (Weld	Bahr Abu Sukaynah
0	0	0	0	0	0	0	0	0	0	0	0	0	0	0	0	0	0	0	0	0	0	0	0	0	0	Al-Makhnaq	Bahr Abu Sukaynah
0	0	0	0	0	0	0	0	0	0	0	0	0	0	0	0	0	0	0	0	0	0	0	0	0	0	Managers	Bahr Abu Sukaynah

## Public services at the populated area level

## Number of Agricultural, Social, Administrative and Public Services and Banking Finance 1-2

Administrative services																								Populated area	Emirate or governorate or municipality		
Security control	Security point	Health affairs	Industrial fund	Real-estate fund	Social development fund	Labour office branch	Water branch	Financial branch	Transport branch	Females education office	Males education office	Females Education administration	Males education administration	Office of municipal services	Municipality centre	Secretariat of municipality	Pensions	Social Insurance	Awqaf (mortmain)	Center of promotion of virtue	Civil affairs	Passport department	Traffic centers			Police station	Police centre
0	0	0	0	0	0	0	0	0	0	0	0	0	0	0	0	0	0	0	0	0	0	0	0	0	0	Ar Rawh	Bahr Abu Sukaynah
0	0	0	0	0	0	0	0	0	0	0	0	0	0	0	0	0	0	0	0	0	0	0	0	0	0	Al-Marfed	Bahr Abu Sukaynah
0	0	0	0	0	0	0	0	0	0	0	0	0	0	0	0	0	0	0	0	0	0	0	0	0	0	Khamash	Bahr Abu Sukaynah
0	0	0	0	0	0	0	0	0	0	0	0	0	0	0	0	0	0	0	0	0	0	0	0	0	0	Al-Masduhah	Bahr Abu Sukaynah
0	0	0	0	0	0	0	0	0	0	0	0	0	0	0	0	0	0	0	0	0	0	0	0	0	0	Al-Ajbar	Bahr Abu Sukaynah
0	0	0	0	0	0	0	0	0	0	0	0	0	0	0	0	0	0	0	0	0	0	0	0	0	0	Al-Shahby	Bahr Abu Sukaynah
0	0	0	0	0	0	0	0	0	0	0	0	0	0	0	0	0	0	0	0	0	0	0	0	0	0	Al Fasilah	Bahr Abu Sukaynah
0	0	0	0	0	0	0	0	0	0	0	0	0	0	0	0	0	0	0	0	0	0	0	0	0	0	Mensab	Bahr Abu Sukaynah
0	0	0	0	0	0	0	0	0	0	0	0	0	0	0	0	0	0	0	0	0	0	0	0	0	0	Al-Hisn (Al-Masduh)	Bahr Abu Sukaynah
0	0	0	0	0	0	0	0	0	0	0	0	0	0	0	0	0	0	0	0	0	0	0	0	0	0	makilah (Makdrah)	Bahr Abu Sukaynah
0	0	0	0	0	0	0	0	0	0	0	0	0	0	0	0	0	0	0	0	0	0	0	0	0	0	Ar Rawh	Bahr Abu Sukaynah
0	0	0	0	0	0	0	0	0	0	0	0	0	0	0	0	0	0	0	0	0	0	0	0	0	0	Al Attf	Bahr Abu Sukaynah
0	0	0	0	0	0	0	0	0	0	0	0	0	0	0	0	0	0	0	0	0	0	0	0	0	0	Al-Selah	Bahr Abu Sukaynah
0	0	0	0	0	0	0	0	0	0	0	0	0	0	0	0	0	0	0	0	0	0	0	0	0	0	Al-Fashqaa	Bahr Abu Sukaynah
0	0	0	0	0	0	0	0	0	0	0	0	0	0	0	0	0	0	0	0	0	0	0	0	0	0	Al-Khalsah	Bahr Abu Sukaynah
0	0	0	0	0	0	0	0	0	0	0	0	0	0	0	0	0	0	0	0	0	0	0	0	0	0	Al-Meshb'ab	Bahr Abu Sukaynah
0	0	0	0	0	0	0	0	0	0	0	0	0	0	0	0	0	0	0	0	0	0	0	0	0	0	Alayah Al-Khalif	Bahr Abu Sukaynah
0	0	0	0	0	0	0	0	0	0	0	0	0	0	0	0	0	0	0	0	0	0	0	0	0	0	Al-Shat	Bahr Abu Sukaynah

## Public services at the populated area level

## Number of Agricultural, Social, Administrative and Public Services and Banking Finance 1-2

Administrative services																								Populated area	Emirate or governorate or municipality		
Security control	Security point	Health affairs	Industrial fund	Real-estate fund	Social development fund	Labour office branch	Water branch	Financial branch	Transport branch	Females education office	Males education office	Females Education administration	Males education administration	Office of municipal services	Municipality centre	Secretariat of municipality	Pensions	Social Insurance	Awqaf (mortmain)	Center of promotion of virtue	Civil affairs	Passport department	Traffic centers			Police station	Police centre
0	0	0	0	0	0	0	0	0	0	0	0	0	0	0	0	0	0	0	0	0	0	0	0	0	0	Za Al-Khabab	Bahr Abu Sukaynah
0	0	0	0	0	0	0	0	0	0	0	0	0	0	0	0	0	0	0	0	0	0	0	0	0	0	Al-Madaiyiq	Bahr Abu Sukaynah
0	0	0	0	0	0	0	0	0	0	0	0	0	0	0	0	0	0	0	0	0	0	0	0	0	0	Al-Majderah	Bahr Abu Sukaynah
0	0	0	0	0	0	0	0	0	0	0	0	0	0	0	0	0	0	0	0	0	0	0	0	0	0	Al-Hajib	Bahr Abu Sukaynah
0	0	0	0	0	0	0	0	0	0	0	0	0	0	0	0	0	0	0	0	0	0	0	0	0	0	Wabrah	Bahr Abu Sukaynah
0	0	0	0	0	0	0	0	0	0	0	0	0	0	0	0	0	0	0	0	0	0	0	0	0	0	Harjah Al-Bimah	Bahr Abu Sukaynah
0	0	0	0	0	0	0	0	0	0	0	0	0	0	0	0	0	0	0	0	0	0	0	0	0	0	kanb 61 (Village)	Bahr Abu Sukaynah
0	0	0	0	0	0	0	0	0	0	0	0	0	0	0	0	0	0	0	0	0	0	0	0	0	0	Sehal Umm Bidah	Bahr Abu Sukaynah
0	0	0	0	0	0	0	0	0	0	0	0	0	0	0	0	0	0	0	0	0	0	0	0	0	0	Al-Mebhar	Bahr Abu Sukaynah
0	0	0	0	0	0	0	0	0	0	0	0	0	0	0	0	0	0	0	0	0	0	0	0	0	0	Al-Salalah	Bahr Abu Sukaynah
0	0	0	0	0	0	0	0	0	0	0	0	0	0	0	0	0	0	0	0	0	0	0	0	0	0	Al-Jarif	Bahr Abu Sukaynah
0	0	0	0	0	0	0	0	0	0	0	0	0	0	0	0	0	0	0	0	0	0	0	0	0	0	Manfah	Bahr Abu Sukaynah
0	0	0	0	0	0	0	0	0	0	0	0	0	0	0	0	0	0	0	0	0	0	0	0	0	0	Al-Hanbah	Bahr Abu Sukaynah
0	0	0	0	0	0	0	0	0	0	0	0	0	0	0	0	0	0	0	0	0	0	0	0	0	0	Sern	Bahr Abu Sukaynah
0	0	0	0	0	0	0	0	0	0	0	0	0	0	0	0	0	0	0	0	0	0	0	0	0	0	Al-Sanayid	Bahr Abu Sukaynah
0	0	0	0	0	0	0	0	0	0	0	0	0	0	0	0	0	0	0	0	0	0	0	0	0	0	Allsaeb	Bahr Abu Sukaynah
0	0	0	0	0	0	0	0	0	0	0	0	0	0	0	0	0	0	0	0	0	0	0	0	0	0	Umm Eqas	Bahr Abu Sukaynah
0	0	0	0	0	0	0	0	0	0	0	0	0	0	0	0	0	0	0	0	0	0	0	0	0	0	Al-Kharshah (Al-	Bahr Abu Sukaynah

## Public services at the populated area level

## Number of Agricultural, Social, Administrative and Public Services and Banking Finance 1-2

Administrative services																								Populated area	Emirate or governorate or municipality		
Security control	Security point	Health affairs	Industrial fund	Real-estate fund	Social development fund	Labour office branch	Water branch	Financial branch	Transport branch	Females education office	Males education office	Females Education administration	Males education administration	Office of municipal services	Municipality centre	Secretariat of municipality	Pensions	Social Insurance	Awqaf (mortmain)	Center of promotion of virtue	Civil affairs	Passport department	Traffic centers			Police station	Police centre
0	0	0	0	0	0	0	0	0	0	0	0	0	0	0	0	0	0	0	0	0	0	0	0	0	0	Al-Harjah	Bahr Abu Sukaynah
0	0	0	0	0	0	0	0	0	0	0	0	0	0	0	0	0	0	0	0	0	0	0	0	0	0	Mals and Al-Gharf	Bahr Abu Sukaynah
0	0	0	0	0	0	0	0	0	0	0	0	0	0	0	0	0	0	0	0	0	0	0	0	0	0	Al-Shorfah	Bahr Abu Sukaynah
0	0	0	0	0	0	0	0	0	0	0	0	0	0	0	0	0	0	0	0	0	0	0	0	0	0	Al-Rahwah (Al-Hisn)	Bahr Abu Sukaynah
0	0	0	0	0	0	0	0	0	0	0	0	0	0	0	0	0	0	0	0	0	0	0	0	0	0	Zurah Al-Ashir	Bahr Abu Sukaynah
0	0	0	0	0	0	0	0	0	0	0	0	0	0	0	0	0	0	0	0	0	0	0	0	0	0	Al Qasdah	Bahr Abu Sukaynah
0	0	0	0	0	0	0	0	0	0	0	0	0	0	0	0	0	0	0	0	0	0	0	0	0	0	Wadi Al-Meq'ar	Bahr Abu Sukaynah
0	0	0	0	0	0	0	0	0	0	0	0	0	0	0	0	0	0	0	0	0	0	0	0	0	0	Al Al-Noty	Bahr Abu Sukaynah
0	0	0	0	0	0	0	0	0	0	0	0	0	0	0	0	0	0	0	0	0	0	0	0	0	0	Misra	Bahr Abu Sukaynah
0	0	0	0	0	0	0	0	0	0	0	0	0	0	0	0	0	0	0	0	0	0	0	0	0	0	Al-Matla'ah	Bahr Abu Sukaynah
0	0	0	0	0	0	0	0	0	0	0	0	0	0	0	0	0	0	0	0	0	0	0	0	0	0	Al-Qadiyah	Bahr Abu Sukaynah
0	0	0	0	0	0	0	0	0	0	0	0	0	0	0	0	0	0	0	0	0	0	0	0	0	0	Al-Qowi'ah	Bahr Abu Sukaynah
0	0	0	0	0	0	0	0	0	0	0	0	0	0	0	0	0	0	0	0	0	0	0	0	0	0	Al-Khararah	Bahr Abu Sukaynah
0	0	0	0	0	0	0	0	0	0	0	0	0	0	0	0	0	0	0	0	0	0	0	0	0	0	Meq'ad	Bahr Abu Sukaynah
0	0	0	0	0	0	0	0	0	0	0	0	0	0	0	0	0	0	0	0	0	0	0	0	0	0	Al-Marw	Bahr Abu Sukaynah
0	0	0	0	0	0	0	0	0	0	0	0	0	0	0	0	0	0	0	0	0	0	0	0	0	0	Al-Alaya	Bahr Abu Sukaynah
0	0	0	0	0	0	0	0	0	0	0	0	0	0	0	0	0	0	0	0	0	0	0	0	0	0	Habil Al-Khetam	Bahr Abu Sukaynah
0	0	0	0	0	0	0	0	0	0	0	0	0	0	0	0	0	0	0	0	2	0	0	0	1	0	Khamis Matir	Tuhamat Billasmar and

The sixteenth services guide 2017\_Region Aseer

## Public services at the populated area level

## Number of Agricultural, Social, Administrative and Public Services and Banking Finance 1-2

Administrative services																								Populated area	Emirate or governorate or municipality			
Security control	Security point	Health affairs	Industrial fund	Real-estate fund	Social development fund	Labour office branch	Water branch	Financial branch	Transport branch	Females education office	Males education office	Females Education administration	Males education administration	Office of municipal services	Municipality centre	Secretariat of municipality	Pensions	Social Insurance	Awqaf (mortmain)	Center of promotion of virtue	Civil affairs	Passport department	Traffic centers			Police station	Police centre	
0	0	0	0	0	0	0	0	0	0	0	0	0	0	0	0	0	0	0	0	0	0	0	0	0	0	0	Almuzlif	Tuhamat Billasmar and
0	0	0	0	0	0	0	0	0	0	0	0	0	0	0	0	0	0	0	0	0	0	0	0	0	0	0	Al-Sahdiyah	Tuhamat Billasmar and
0	0	0	0	0	0	0	0	0	0	0	0	0	0	0	0	0	0	0	0	0	0	0	0	0	0	0	Al-Matla'	Tuhamat Billasmar and
0	0	0	0	0	0	0	0	0	0	0	0	0	0	0	0	0	0	0	0	0	0	0	0	0	0	0	Bald Amer	Tuhamat Billasmar and
0	0	0	0	0	0	0	0	0	0	0	0	0	0	0	0	0	0	0	0	0	0	0	0	0	0	0	Doha Al-Sa'idy	Tuhamat Billasmar and
0	0	0	0	0	0	0	0	0	0	0	0	0	0	0	0	0	0	0	0	0	0	0	0	0	0	0	Bahran	Tuhamat Billasmar and
0	0	0	0	0	0	0	0	0	0	0	0	0	0	0	0	0	0	0	0	0	0	0	0	0	0	0	Al-Maryuzah	Tuhamat Billasmar and
0	0	0	0	0	0	0	0	0	0	0	0	0	0	0	0	0	0	0	0	0	0	0	0	0	0	0	Maqater	Tuhamat Billasmar and
0	0	0	0	0	0	0	0	0	0	0	0	0	0	0	0	0	0	0	0	0	0	0	0	0	0	0	Shi'b Salem	Tuhamat Billasmar and
0	0	0	0	0	0	0	0	0	0	0	0	0	0	0	0	0	0	0	0	0	0	0	0	0	0	0	Al-Ramadah	Tuhamat Billasmar and
0	0	0	0	0	0	0	0	0	0	0	0	0	0	0	0	0	0	0	0	0	0	0	0	0	0	0	Madsus	Tuhamat Billasmar and
0	0	0	0	0	0	0	0	0	0	0	0	0	0	0	0	0	0	0	0	0	0	0	0	0	0	0	Al-Khalfah	Tuhamat Billasmar and
0	0	0	0	0	0	0	0	0	0	0	0	0	0	0	0	0	0	0	0	0	0	0	0	0	0	0	Shi'b Shayi'	Tuhamat Billasmar and
0	0	0	0	0	0	0	0	0	0	0	0	0	0	0	0	0	0	0	0	0	0	0	0	0	0	0	Al-Qwa'id	Tuhamat Billasmar and
0	0	0	0	0	0	0	0	0	0	0	0	0	0	0	0	0	0	0	0	0	0	0	0	0	0	0	Al-Qarn Al-Abyad with	Tuhamat Billasmar and
0	0	0	0	0	0	0	0	0	0	0	0	0	0	0	0	0	0	0	0	0	0	0	0	0	0	0	Menzil Al Al-Namis	Tuhamat Billasmar and
0	0	0	0	0	0	0	0	0	0	0	0	0	0	0	0	0	0	0	0	0	0	0	0	0	0	0	Al-rakbah with Al	Tuhamat Billasmar and
0	0	0	0	0	0	0	0	0	0	0	0	0	0	0	0	0	0	0	0	0	0	0	0	0	0	0	Al-Qafil	Tuhamat Billasmar and

The sixteenth services guide 2017\_Region Aseer



## Public services at the populated area level

## Number of Agricultural, Social, Administrative and Public Services and Banking Finance 1-2

Administrative services																								Populated area	Emirate or governorate or municipality		
Security control	Security point	Health affairs	Industrial fund	Real-estate fund	Social development fund	Labour office branch	Water branch	Financial branch	Transport branch	Females education office	Males education office	Females Education administration	Males education administration	Office of municipal services	Municipality centre	Secretariat of municipality	Pensions	Social Insurance	Awqaf (mortmain)	Center of promotion of virtue	Civil affairs	Passport department	Traffic centers			Police station	Police centre
0	0	0	0	0	0	0	0	0	0	0	0	0	0	0	0	0	0	0	0	0	0	0	0	0	0	Al-Fy	Tuhamat Billasmar and
0	0	0	0	0	0	0	0	0	0	0	0	0	0	0	0	0	0	0	0	0	0	0	0	0	0	Ath'ab	Tuhamat Billasmar and
0	0	0	0	0	0	0	0	0	0	0	0	0	0	0	0	0	0	0	0	0	0	0	0	0	0	Al-Sharaf	Tuhamat Billasmar and
0	0	0	0	0	0	0	0	0	0	0	0	0	0	0	0	0	0	0	0	0	0	0	0	0	0	Al-Atbah	Tuhamat Billasmar and
0	0	0	0	0	0	0	0	0	0	0	0	0	0	0	0	0	0	0	0	0	0	0	0	0	0	Al-Zaraeb	Tuhamat Billasmar and
0	0	0	0	0	0	0	0	0	0	0	0	0	0	0	0	0	0	0	0	0	0	0	0	0	0	Al-Meshbah	Tuhamat Billasmar and
0	0	0	0	0	0	0	0	0	0	0	0	0	0	0	0	0	0	0	0	0	0	0	0	0	0	Eibah	Tuhamat Billasmar and
0	0	0	0	0	0	0	0	0	0	0	0	0	0	0	0	0	0	0	0	0	0	0	0	0	0	Al-Jerdan	Tuhamat Billasmar and
0	0	0	0	0	0	0	0	0	0	0	0	0	0	0	0	0	0	0	0	0	0	0	0	0	0	Al-Aradah with Zahrah	Tuhamat Billasmar and
0	0	0	0	0	0	0	0	0	0	0	0	0	0	0	0	0	0	0	0	0	0	0	0	0	0	Al-Shawaty	Tuhamat Billasmar and
0	0	0	0	0	0	0	0	0	0	0	0	0	0	0	0	0	0	0	0	0	0	0	0	0	0	Al-Zuhrah with Al-	Tuhamat Billasmar and
0	0	0	0	0	0	0	0	0	0	0	0	0	0	0	0	0	0	0	0	0	0	0	0	0	0	Al-Bazim	Tuhamat Billasmar and
0	0	0	0	0	0	0	0	0	0	0	0	0	0	0	0	0	0	0	0	0	0	0	0	0	0	Al Melaha	Tuhamat Billasmar and
0	0	0	0	0	0	0	0	0	0	0	0	0	0	0	0	0	0	0	0	0	0	0	0	0	0	Metraf	Tuhamat Billasmar and
0	0	0	0	0	0	0	0	0	0	0	0	0	0	0	0	0	0	0	0	0	0	0	0	0	0	Al-Marwah	Tuhamat Billasmar and
0	0	0	0	0	0	0	0	0	0	0	0	0	0	0	0	0	0	0	0	0	0	0	0	0	0	Haqw Siyal	Tuhamat Billasmar and
0	0	0	0	0	0	0	0	0	0	0	0	0	0	0	0	0	0	0	0	0	0	0	0	0	0	Sam'ah	Tuhamat Billasmar and
0	0	0	0	0	0	0	0	0	0	0	0	0	0	0	0	0	0	0	0	0	0	0	0	0	0	Al-Zaharin	Tuhamat Billasmar and

## Public services at the populated area level

## Number of Agricultural, Social, Administrative and Public Services and Banking Finance 1-2

Administrative services																								Populated area	Emirate or governorate or municipality		
Security control	Security point	Health affairs	Industrial fund	Real-estate fund	Social development fund	Labour office branch	Water branch	Financial branch	Transport branch	Females education office	Males education office	Females Education administration	Males education administration	Office of municipal services	Municipality centre	Secretariat of municipality	Pensions	Social Insurance	Awqaf (mortmain)	Center of promotion of virtue	Civil affairs	Passport department	Traffic centers			Police station	Police centre
0	0	0	0	0	0	0	0	0	0	0	0	0	0	0	0	0	0	0	0	0	0	0	0	0	0	Hawd Marba'	Tuhamat Billasmar and
0	0	0	0	0	0	0	0	0	0	0	0	0	0	0	0	0	0	0	0	0	0	0	0	0	0	Al-Sahidan	Tuhamat Billasmar and
0	0	0	0	0	0	0	0	0	0	0	0	0	0	0	0	0	0	0	0	0	0	0	0	0	0	Al Khadrah	Tuhamat Billasmar and
0	0	0	0	0	0	0	0	0	0	0	0	0	0	0	0	0	0	0	0	0	0	0	0	0	0	Al-Aqiq	Tuhamat Billasmar and
0	0	0	0	0	0	0	0	0	0	0	0	0	0	0	0	0	0	0	0	0	0	0	0	0	0	Hisn Al-Dabrah	Tuhamat Billasmar and
0	0	0	0	0	0	0	0	0	0	0	0	0	0	0	0	0	0	0	0	0	0	0	0	0	0	Al-Sad'aa	Tuhamat Billasmar and
0	0	0	0	0	0	0	0	0	0	0	0	0	0	0	0	0	0	0	0	0	0	0	0	0	0	Habeel	Tuhamat Billasmar and
0	0	0	0	0	0	0	0	0	0	0	0	0	0	0	0	0	0	0	0	0	0	0	0	0	0	Al-Dakhayil Al Sariyah	Tuhamat Billasmar and
0	0	0	0	0	0	0	0	0	0	0	0	0	0	0	0	0	0	0	0	0	0	0	0	0	0	Al Khatim	Tuhamat Billasmar and
0	0	0	0	0	0	0	0	0	0	0	0	0	0	0	0	0	0	0	0	0	0	0	0	0	0	Malilah (Mazlah)	Tuhamat Billasmar and
0	0	0	0	0	0	0	0	0	0	0	0	0	0	0	0	0	0	0	0	0	0	0	0	0	0	Al-Asay Bel Somr	Tuhamat Billasmar and
0	0	0	0	0	0	0	0	0	0	0	0	0	0	0	0	0	0	0	0	0	0	0	0	0	0	Qrah Al Mekthir	Tuhamat Billasmar and
0	0	0	0	0	0	0	0	0	0	0	0	0	0	0	0	0	0	0	0	0	0	0	0	0	0	Al-Barik	Tuhamat Billasmar and
0	0	0	0	0	0	0	0	0	0	0	0	0	0	0	0	0	0	0	0	0	0	0	0	0	0	Ar Rawh	Tuhamat Billasmar and
0	0	0	0	0	0	0	0	0	0	0	0	0	0	0	0	0	0	0	0	0	0	0	0	0	0	Al Hadb	Tuhamat Billasmar and
0	0	0	0	0	0	0	0	0	0	0	0	0	0	0	0	0	0	0	0	0	0	0	0	0	0	Al Mansourah	Tuhamat Billasmar and
1	0	0	0	0	0	0	0	0	0	0	0	0	0	0	0	0	0	0	0	0	0	0	0	1	0	Sa'dah Al-Sawalhah	As Saaideh
0	0	0	0	0	0	0	0	0	0	0	0	0	0	0	0	0	0	0	0	0	0	0	0	0	0	Sa'ban	As Saaideh

The sixteenth services guide 2017\_Region Aseer

## Public services at the populated area level

## Number of Agricultural, Social, Administrative and Public Services and Banking Finance 1-2

Administrative services																								Populated area	Emirate or governorate or municipality		
Security control	Security point	Health affairs	Industrial fund	Real-estate fund	Social development fund	Labour office branch	Water branch	Financial branch	Transport branch	Females education office	Males education office	Females Education administration	Males education administration	Office of municipal services	Municipality centre	Secretariat of municipality	Pensions	Social Insurance	Awqaf (mortmain)	Center of promotion of virtue	Civil affairs	Passport department	Traffic centers			Police station	Police centre
0	0	0	0	0	0	0	0	0	0	0	0	0	0	0	0	0	0	0	0	0	0	0	0	0	0	Ghalib	As Saaideh
0	0	0	0	0	0	0	0	0	0	0	0	0	0	0	0	0	0	0	0	0	0	0	0	0	0	Otayman	As Saaideh
0	0	0	0	0	0	0	0	0	0	0	0	0	0	0	0	0	0	0	0	0	0	0	0	0	0	Al-Serb	As Saaideh
0	0	0	0	0	0	0	0	0	0	0	0	0	0	0	0	0	0	0	0	0	0	0	0	0	0	Qalilah	As Saaideh
0	0	0	0	0	0	0	0	0	0	0	0	0	0	0	0	0	0	0	0	0	0	0	0	0	0	Samra	As Saaideh
0	0	0	0	0	0	0	0	0	0	0	0	0	0	0	0	0	0	0	0	0	0	0	0	0	0	Hesyan	As Saaideh
0	0	0	0	0	0	0	0	0	0	0	0	0	0	0	0	0	0	0	0	0	0	0	0	0	0	Teachers	As Saaideh
0	0	0	0	0	0	0	0	0	0	0	0	0	0	0	0	0	0	0	0	0	0	0	0	0	0	Ainaa	As Saaideh
0	0	0	0	0	0	0	0	0	0	0	0	0	0	0	0	0	0	0	0	0	0	0	0	0	0	Al-Shalilah	As Saaideh
0	0	0	0	0	0	0	0	0	0	0	0	0	0	0	0	0	0	0	0	0	0	0	0	0	0	Al-Ma'qad	As Saaideh
0	0	0	0	0	0	0	0	0	0	0	0	0	0	0	0	0	0	0	0	0	0	0	0	0	0	Al-Qahibat	As Saaideh
0	0	0	0	0	0	0	0	0	0	0	0	0	0	0	0	0	0	0	0	0	0	0	0	0	0	Al-Hajfar	As Saaideh
0	0	0	0	0	0	0	0	0	0	0	0	0	0	0	0	0	0	0	0	0	0	0	0	0	0	Al-Qayim	As Saaideh
0	0	0	0	0	0	0	0	0	0	0	0	0	0	0	0	0	0	0	0	0	0	0	0	0	0	Al-Quf	As Saaideh
0	0	0	0	0	0	0	0	0	0	0	0	0	0	0	0	0	0	0	0	0	0	0	0	0	0	Al-Qarwy (Qarn Umm	As Saaideh
0	0	0	0	0	0	0	0	0	0	0	0	0	0	0	0	0	0	0	0	0	0	0	0	0	0	Al-Jard	As Saaideh
0	0	0	0	0	0	0	0	0	0	0	0	0	0	0	0	0	0	0	0	0	0	0	0	0	0	Al-habib Bni Zeib	As Saaideh
0	0	0	0	0	0	0	0	0	0	0	0	0	0	0	0	0	0	0	0	0	0	0	0	0	0	Al-Dekhal	As Saaideh

## Public services at the populated area level

## Number of Agricultural, Social, Administrative and Public Services and Banking Finance 1-2

Administrative services																								Populated area	Emirate or governorate or municipality			
Security control	Security point	Health affairs	Industrial fund	Real-estate fund	Social development fund	Labour office branch	Water branch	Financial branch	Transport branch	Females education office	Males education office	Females Education administration	Males education administration	Office of municipal services	Municipality centre	Secretariat of municipality	Pensions	Social Insurance	Awqaf (mortmain)	Center of promotion of virtue	Civil affairs	Passport department	Traffic centers			Police station	Police centre	
0	0	0	0	0	0	0	0	0	0	0	0	0	0	0	0	0	0	0	0	0	0	0	0	0	0	0	Khash'an	As Saaideh
0	0	0	0	0	0	0	0	0	0	0	0	0	0	0	0	0	0	0	0	0	0	0	0	0	0	0	Ja'far	As Saaideh
0	0	0	0	0	0	0	0	0	0	0	0	0	0	0	0	0	0	0	0	0	0	0	0	0	0	0	Al-Jandalah	As Saaideh
0	0	0	0	0	0	0	0	0	0	0	0	0	0	0	0	0	0	0	0	0	0	0	0	0	0	0	Al-Hatham	As Saaideh
0	0	0	0	0	0	0	0	0	0	0	0	0	0	0	0	0	0	0	0	0	0	0	0	0	0	0	Al-Marawih	As Saaideh
0	0	0	0	0	0	0	0	0	0	0	0	0	0	0	0	0	0	0	0	0	0	0	0	0	0	0	Al Malaiha	As Saaideh
0	0	0	0	0	0	0	0	0	0	0	0	0	0	0	0	0	0	0	0	0	0	0	0	0	0	0	Wadi Hamwan	As Saaideh
0	0	0	0	0	0	0	0	0	0	0	0	0	0	0	0	0	0	0	0	0	0	0	0	0	0	0	Al-Rakah	As Saaideh
0	0	0	0	0	0	0	0	0	0	0	0	0	0	0	0	0	0	0	0	0	0	0	0	0	0	0	Khilal	Khelal
0	0	0	0	0	0	0	0	0	0	0	0	0	0	0	0	0	0	0	0	0	0	0	0	0	0	0	Al-Maqsumah	Khelal
0	0	0	0	0	0	0	0	0	0	0	0	0	0	0	0	0	0	0	0	0	0	0	0	0	0	0	Al-Afarah and Al-Meqsir	Khelal
0	0	0	0	0	0	0	0	0	0	0	0	0	0	0	0	0	0	0	0	0	0	0	0	0	0	0	Al-Ghalif	Khelal
0	0	0	0	0	0	0	0	0	0	0	0	0	0	0	0	0	0	0	0	0	0	0	0	0	0	0	Al Bajely	Khelal
0	0	0	0	0	0	0	0	0	0	0	0	0	0	0	0	0	0	0	0	0	0	0	0	0	0	0	Masurah (Meqbil Zm	Khelal
0	0	0	0	0	0	0	0	0	0	0	0	0	0	0	0	0	0	0	0	0	0	0	0	0	0	0	Al-Nakhatah	Khelal
0	0	0	0	0	0	0	0	0	0	0	0	0	0	0	0	0	0	0	0	0	0	0	0	0	0	0	Qadran	Khelal
0	0	0	0	0	0	0	0	0	0	0	0	0	0	0	0	0	0	0	0	0	0	0	0	0	0	0	Ashirah and Al-Habil	Khelal
0	0	0	0	0	0	0	0	0	0	0	0	0	0	0	0	0	0	0	0	0	0	0	0	0	0	0	Allaith and Al-Hejab	Khelal

## Public services at the populated area level

## Number of Agricultural, Social, Administrative and Public Services and Banking Finance 1-2

Administrative services																								Populated area	Emirate or governorate or municipality		
Security control	Security point	Health affairs	Industrial fund	Real-estate fund	Social development fund	Labour office branch	Water branch	Financial branch	Transport branch	Females education office	Males education office	Females Education administration	Males education administration	Office of municipal services	Municipality centre	Secretariat of municipality	Pensions	Social Insurance	Awqaf (mortmain)	Center of promotion of virtue	Civil affairs	Passport department	Traffic centers			Police station	Police centre
0	0	0	0	0	0	0	0	0	0	0	0	0	0	0	0	0	0	0	0	0	0	0	0	0	0	Allaith Alyamany	Khelal
0	0	0	0	0	0	0	0	0	0	0	0	0	0	0	0	0	0	0	0	0	0	0	0	0	0	Habil Suf'ah	Khelal
0	0	0	0	0	0	0	0	0	0	0	0	0	0	0	0	0	0	0	0	0	0	0	0	0	0	Zm Arj	Khelal
0	0	0	0	0	0	0	0	0	0	0	0	0	0	0	0	0	0	0	0	0	0	0	0	0	0	Sakah	Khelal
0	0	0	0	0	0	0	0	0	0	0	0	0	0	0	0	0	0	0	0	0	0	0	0	0	0	Al-Ghabir	Khelal
0	0	0	0	0	0	0	0	0	0	0	0	0	0	0	0	0	0	0	0	0	0	0	0	0	0	Al-Mowirah	Khelal
0	0	0	0	0	0	0	0	0	0	0	0	0	0	0	0	0	0	0	0	0	0	0	0	0	0	Al Humah	Khelal
0	0	0	0	0	0	0	0	0	0	0	0	0	0	0	0	0	0	0	0	0	0	0	0	0	0	Al-Fash	Khelal
0	0	0	0	0	0	0	0	0	0	0	0	0	0	0	0	0	0	0	0	0	0	0	0	0	0	Dumw Al-Sadr	Khelal
0	0	0	0	0	0	0	0	0	0	0	0	0	0	0	0	0	0	0	0	0	0	0	0	0	0	Lahsan	Khelal
0	0	0	0	0	0	0	0	0	0	0	0	0	0	0	0	0	0	0	0	0	0	0	0	0	0	Maghalif	Khelal
0	0	0	0	0	0	0	0	0	0	0	0	0	0	0	0	0	0	0	0	0	0	0	0	0	0	Kashan	Khelal
0	0	0	0	0	0	0	0	0	0	0	0	0	0	0	0	0	0	0	0	0	0	0	0	0	0	Scattered Houses	Khelal
0	0	0	0	0	0	0	0	0	0	0	0	0	0	0	0	0	0	0	0	0	0	0	0	0	0	Al-Nashm	Khelal
0	0	0	0	0	0	0	0	0	0	0	0	0	0	0	0	0	0	0	0	0	0	0	0	0	0	Hamid	Hamid Alalayah
0	0	0	0	0	0	0	0	0	0	0	0	0	0	0	0	0	0	0	0	0	0	0	0	0	0	Al-Mathmalah	Hamid Alalayah
0	0	0	0	0	0	0	0	0	0	0	0	0	0	0	0	0	0	0	0	0	0	0	0	0	0	Al-Hajnaa	Hamid Alalayah
0	0	0	0	0	0	0	0	0	0	0	0	0	0	0	0	0	0	0	0	0	0	0	0	0	0	Al-Ma'rud	Hamid Alalayah

## Public services at the populated area level

## Number of Agricultural, Social, Administrative and Public Services and Banking Finance 1-2

Administrative services																								Populated area	Emirate or governorate or municipality			
Security control	Security point	Health affairs	Industrial fund	Real-estate fund	Social development fund	Labour office branch	Water branch	Financial branch	Transport branch	Females education office	Males education office	Females Education administration	Males education administration	Office of municipal services	Municipality centre	Secretariat of municipality	Pensions	Social Insurance	Awqaf (mortmain)	Center of promotion of virtue	Civil affairs	Passport department	Traffic centers			Police station	Police centre	
0	0	0	0	0	0	0	0	0	0	0	0	0	0	0	0	0	0	0	0	0	0	0	0	0	0	0	Al-Adn	Hamid Alalayah
0	0	0	0	0	0	0	0	0	0	0	0	0	0	0	0	0	0	0	0	0	0	0	0	0	0	0	Mensab	Hamid Alalayah
0	0	0	0	0	0	0	0	0	0	0	0	0	0	0	0	0	0	0	0	0	0	0	0	0	0	0	Al-Maghimer	Hamid Alalayah
0	0	0	0	0	0	0	0	0	0	0	0	0	0	0	0	0	0	0	0	0	0	0	0	0	0	0	Ajidah	Hamid Alalayah
0	0	0	0	0	0	0	0	0	0	0	0	0	0	0	0	0	0	0	0	0	0	0	0	0	0	0	Al-Sheghiby	Hamid Alalayah
0	0	0	0	0	0	0	0	0	0	0	0	0	0	0	0	0	0	0	0	0	0	0	0	0	0	0	Sakibah	Hamid Alalayah
0	0	0	0	0	0	0	0	0	0	0	0	0	0	0	0	0	0	0	0	0	0	0	0	0	0	0	Wadi Salub	Hamid Alalayah
0	0	0	0	0	0	0	0	0	0	0	0	0	0	0	0	0	0	0	0	0	0	0	0	0	0	0	Wadi Ghrgharah	Hamid Alalayah
0	0	0	0	0	0	0	0	0	0	0	0	0	0	0	0	0	0	0	0	0	0	0	0	0	0	0	Sielan	Hamid Alalayah
0	0	0	0	0	0	0	0	0	0	0	0	0	0	0	0	0	0	0	0	0	0	0	0	0	0	0	Za'ban	Hamid Alalayah
0	0	0	0	0	0	0	0	0	0	0	0	0	0	0	0	0	0	0	0	0	0	0	0	0	0	0	Wadi Madd	Hamid Alalayah
0	0	0	0	0	0	0	0	0	0	0	0	0	0	0	0	0	0	0	0	0	0	0	0	0	0	0	Umm Seyal (Wadi	Hamid Alalayah
0	0	0	0	0	0	0	0	0	0	0	0	0	0	0	0	0	0	0	0	0	0	0	0	0	0	0	Wadi Kheim	Khaim
0	0	0	0	0	0	0	0	0	0	0	0	0	0	0	0	0	0	0	0	0	0	0	0	0	0	0	Wadi Hebtin	Habton
0	0	0	0	0	0	0	0	0	0	0	0	0	0	0	0	0	0	0	0	0	0	0	0	0	0	0	Al-Hanish (Al Zib)	Wadi Taiah
0	0	0	0	0	0	0	0	0	0	0	0	0	0	0	0	0	0	0	0	0	0	0	0	0	0	0	krathah	Wadi Taiah
0	0	0	0	0	0	0	0	0	0	0	0	0	0	0	0	0	0	0	0	0	0	0	0	0	0	0	Ba'rur	Wadi Taiah
0	0	0	0	0	0	1	1	0	0	1	1	1	1	0	1	0	0	0	0	1	1	1	1	1	1	1	Sarat Ubaida	Sarat Abidah

The sixteenth services guide 2017\_Region Aseer

## Public services at the populated area level

## Number of Agricultural, Social, Administrative and Public Services and Banking Finance 1-2

Administrative services																								Populated area	Emirate or governorate or municipality		
Security control	Security point	Health affairs	Industrial fund	Real-estate fund	Social development fund	Labour office branch	Water branch	Financial branch	Transport branch	Females education office	Males education office	Females Education administration	Males education administration	Office of municipal services	Municipality centre	Secretariat of municipality	Pensions	Social Insurance	Awqaf (mortmain)	Center of promotion of virtue	Civil affairs	Passport department	Traffic centers			Police station	Police centre
0	0	0	0	0	0	0	0	0	0	0	0	0	0	0	0	0	0	0	0	0	0	0	0	0	0	Al-Ghanim (Al-	Sarat Abidah
0	0	0	0	0	0	0	0	0	0	0	0	0	0	0	0	0	0	0	0	0	0	0	0	0	0	Al-Jerdah	Sarat Abidah
0	0	0	0	0	0	0	0	0	0	0	0	0	0	0	0	0	0	0	0	0	0	0	0	0	0	Al Sonbur	Sarat Abidah
0	0	0	0	0	0	0	0	0	0	0	0	0	0	0	0	0	0	0	0	0	0	0	0	0	0	Al-Arf (Al-Ein)	Sarat Abidah
0	0	0	0	0	0	0	0	0	0	0	0	0	0	0	0	0	0	0	0	0	0	0	0	0	0	Al-GJeldah (Al-Ayiz)	Sarat Abidah
0	0	0	0	0	0	0	0	0	0	0	0	0	0	0	0	0	0	0	0	0	0	0	0	0	0	Al-Qanbah	Sarat Abidah
0	0	0	0	0	0	0	0	0	0	0	0	0	0	0	0	0	0	0	0	0	0	0	0	0	0	Al Wahabah	Sarat Abidah
0	0	0	0	0	0	0	0	0	0	0	0	0	0	0	0	0	0	0	0	0	0	0	0	0	0	Al-Salman and Al-	Sarat Abidah
0	0	0	0	0	0	0	0	0	0	0	0	0	0	0	0	0	0	0	0	0	0	0	0	0	0	Al-Mohasir	Sarat Abidah
0	0	0	0	0	0	0	0	0	0	0	0	0	0	0	0	0	0	0	0	0	0	0	0	0	0	Al-Mahrawy	Sarat Abidah
0	0	0	0	0	0	0	0	0	0	0	0	0	0	0	0	0	0	0	0	0	0	0	0	0	0	Al-Qa'm	Sarat Abidah
0	0	0	0	0	0	0	0	0	0	0	0	0	0	0	0	0	0	0	0	0	0	0	0	0	0	Al-Rob'ah	Sarat Abidah
0	0	0	0	0	0	0	0	0	0	0	0	0	0	0	0	0	0	0	0	0	0	0	0	0	0	Al kalib	Sarat Abidah
0	0	0	0	0	0	0	0	0	0	0	0	0	0	0	0	0	0	0	0	0	0	0	0	0	0	Al Al-Sayah	Sarat Abidah
0	0	0	0	0	0	0	0	0	0	0	0	0	0	0	0	0	0	0	0	0	0	0	0	0	0	Al Al-Hatlan	Sarat Abidah
0	0	0	0	0	0	0	0	0	0	0	0	0	0	0	0	0	0	0	0	0	0	0	0	0	0	Al-Haramlah	Sarat Abidah
0	0	0	0	0	0	0	0	0	0	0	0	0	0	0	0	0	0	0	0	0	0	0	0	0	0	Al Qusha'	Sarat Abidah
0	0	0	0	0	0	0	0	0	0	0	0	0	0	0	0	0	0	0	0	0	0	0	0	0	0	Al-Ajmah	Sarat Abidah

## Public services at the populated area level

## Number of Agricultural, Social, Administrative and Public Services and Banking Finance 1-2

Administrative services																								Populated area	Emirate or governorate or municipality			
Security control	Security point	Health affairs	Industrial fund	Real-estate fund	Social development fund	Labour office branch	Water branch	Financial branch	Transport branch	Females education office	Males education office	Females Education administration	Males education administration	Office of municipal services	Municipality centre	Secretariat of municipality	Pensions	Social Insurance	Awqaf (mortmain)	Center of promotion of virtue	Civil affairs	Passport department	Traffic centers			Police station	Police centre	
0	0	0	0	0	0	0	0	0	0	0	0	0	0	0	0	0	0	0	0	0	0	0	0	0	0	0	Al-Mez'an	Sarat Abidah
0	0	0	0	0	0	0	0	0	0	0	0	0	0	0	0	0	0	0	0	0	0	0	0	0	0	0	Al-Hesn	Sarat Abidah
0	0	0	0	0	0	0	0	0	0	0	0	0	0	0	0	0	0	0	0	0	0	0	0	0	0	0	Al-Atfah	Sarat Abidah
0	0	0	0	0	0	0	0	0	0	0	0	0	0	0	0	0	0	0	0	0	0	0	0	0	0	0	Al Solyman	Sarat Abidah
0	0	0	0	0	0	0	0	0	0	0	0	0	0	0	0	0	0	0	0	0	0	0	0	0	0	0	Al dakin	Sarat Abidah
0	0	0	0	0	0	0	0	0	0	0	0	0	0	0	0	0	0	0	0	0	0	0	0	0	0	0	Al Mefrij	Sarat Abidah
0	0	0	0	0	0	0	0	0	0	0	0	0	0	0	0	0	0	0	0	0	0	0	0	0	0	0	Al Mez'an (Al-Qadan)	Sarat Abidah
0	0	0	0	0	0	0	0	0	0	0	0	0	0	0	0	0	0	0	0	0	0	0	0	0	0	0	Al La'ma	Sarat Abidah
0	0	0	0	0	0	0	0	0	0	0	0	0	0	0	0	0	0	0	0	0	0	0	0	0	0	0	Al-Zeibah	Sarat Abidah
0	0	0	0	0	0	0	0	0	0	0	0	0	0	0	0	0	0	0	0	0	0	0	0	0	0	0	Al-Monadiyah	Sarat Abidah
0	0	0	0	0	0	0	0	0	0	0	0	0	0	0	0	0	0	0	0	0	0	0	0	0	0	0	Al Al-Hamid	Sarat Abidah
0	0	0	0	0	0	0	0	0	0	0	0	0	0	0	0	0	0	0	0	0	0	0	0	0	0	0	Wadi Al-Raht	Sarat Abidah
0	0	0	0	0	0	0	0	0	0	0	0	0	0	0	0	0	0	0	0	0	0	0	0	0	0	0	Al-Bonkher and Al-	Sarat Abidah
0	0	0	0	0	0	0	0	0	0	0	0	0	0	0	0	0	0	0	0	0	0	0	0	0	0	0	Al-Faqa'is	Sarat Abidah
0	0	0	0	0	0	0	0	0	0	0	0	0	0	0	0	0	0	0	0	0	0	0	0	0	0	0	Al-Debbah (Al Meqbil)	Sarat Abidah
0	0	0	0	0	0	0	0	0	0	0	0	0	0	0	0	0	0	0	0	0	0	0	0	0	0	0	Al Jekhran	Sarat Abidah
0	0	0	0	0	0	0	0	0	0	0	0	0	0	0	0	0	0	0	0	0	0	0	0	0	0	0	Bayt Al-Hanun	Sarat Abidah
0	0	0	0	0	0	0	0	0	0	0	0	0	0	0	0	0	0	0	0	0	0	0	0	0	0	0	Al Wasat	Sarat Abidah



## Public services at the populated area level

## Number of Agricultural, Social, Administrative and Public Services and Banking Finance 1-2

Administrative services																								Populated area	Emirate or governorate or municipality		
Security control	Security point	Health affairs	Industrial fund	Real-estate fund	Social development fund	Labour office branch	Water branch	Financial branch	Transport branch	Females education office	Males education office	Females Education administration	Males education administration	Office of municipal services	Municipality centre	Secretariat of municipality	Pensions	Social Insurance	Awqaf (mortmain)	Center of promotion of virtue	Civil affairs	Passport department	Traffic centers			Police station	Police centre
0	0	0	0	0	0	0	0	0	0	0	0	0	0	0	0	0	0	0	0	0	0	0	0	0	0	Al Qaninah	Sarat Abidah
0	0	0	0	0	0	0	0	0	0	0	0	0	0	0	0	0	0	0	0	0	0	0	0	0	0	Al Matir	Sarat Abidah
0	0	0	0	0	0	0	0	0	0	0	0	0	0	0	0	0	0	0	0	0	0	0	0	0	0	Al mani'ah	Sarat Abidah
0	0	0	0	0	0	0	0	0	0	0	0	0	0	0	0	0	0	0	0	0	0	0	0	0	0	Al Abud (Al-Jarw)	Sarat Abidah
0	0	0	0	0	0	0	0	0	0	0	0	0	0	0	0	0	0	0	0	0	0	0	0	0	0	Wadi Al-Amal Zohayr	Sarat Abidah
0	0	0	0	0	0	0	0	0	0	0	0	0	0	0	0	0	0	0	0	0	0	0	0	0	0	Al Jathlaa	Sarat Abidah
0	0	0	0	0	0	0	0	0	0	0	0	0	0	0	0	0	0	0	0	0	0	0	0	0	0	Al Merfa'	Sarat Abidah
0	0	0	0	0	0	0	0	0	0	0	0	0	0	0	0	0	0	0	0	0	0	0	0	0	0	Al Marzouq	Sarat Abidah
0	0	0	0	0	0	0	0	0	0	0	0	0	0	0	0	0	0	0	0	0	0	0	0	0	0	Al Sa'idah	Sarat Abidah
0	0	0	0	0	0	0	0	0	0	0	0	0	0	0	0	0	0	0	0	0	0	0	0	0	0	Al Jalid	Sarat Abidah
0	0	0	0	0	0	0	0	0	0	0	0	0	0	0	0	0	0	0	0	0	0	0	0	0	0	Al Kashmah	Sarat Abidah
0	0	0	0	0	0	0	0	0	0	0	0	0	0	0	0	0	0	0	0	0	0	0	0	0	0	Al Sami' (bin Arij)	Sarat Abidah
0	0	0	0	0	0	0	0	0	0	0	0	0	0	0	0	0	0	0	0	0	0	0	0	0	0	Al najim	Sarat Abidah
0	0	0	0	0	0	0	0	0	0	0	0	0	0	0	0	0	0	0	0	0	0	0	0	0	0	Al Qasim	Sarat Abidah
0	0	0	0	0	0	0	0	0	0	0	0	0	0	0	0	0	0	0	0	0	0	0	0	0	0	Al Jalid (Al-Basrah)	Sarat Abidah
0	0	0	0	0	0	0	0	0	0	0	0	0	0	0	0	0	0	0	0	0	0	0	0	0	0	Al Me'wadah (Abu	Sarat Abidah
0	0	0	0	0	0	0	0	0	0	0	0	0	0	0	0	0	0	0	0	0	0	0	0	0	0	Al Quraysh	Sarat Abidah
0	0	0	0	0	0	0	0	0	0	0	0	0	0	0	0	0	0	0	0	0	0	0	0	0	0	Al Kashim	Sarat Abidah

## Public services at the populated area level

## Number of Agricultural, Social, Administrative and Public Services and Banking Finance 1-2

Administrative services																								Populated area	Emirate or governorate or municipality		
Security control	Security point	Health affairs	Industrial fund	Real-estate fund	Social development fund	Labour office branch	Water branch	Financial branch	Transport branch	Females education office	Males education office	Females Education administration	Males education administration	Office of municipal services	Municipality centre	Secretariat of municipality	Pensions	Social Insurance	Awqaf (mortmain)	Center of promotion of virtue	Civil affairs	Passport department	Traffic centers			Police station	Police centre
0	0	0	0	0	0	0	0	0	0	0	0	0	0	0	0	0	0	0	0	0	0	0	0	0	0	Al Dushah	Sarat Abidah
0	0	0	0	0	0	0	0	0	0	0	0	0	0	0	0	0	0	0	0	0	0	0	0	0	0	Al Khashma'	Sarat Abidah
0	0	0	0	0	0	0	0	0	0	0	0	0	0	0	0	0	0	0	0	0	0	0	0	0	0	Al Oweir	Sarat Abidah
0	0	0	0	0	0	0	0	0	0	0	0	0	0	0	0	0	0	0	0	0	0	0	0	0	0	Al-Kulah	Sarat Abidah
0	0	0	0	0	0	0	0	0	0	0	0	0	0	0	0	0	0	0	0	0	0	0	0	0	0	A'la Al-Juf	Sarat Abidah
0	0	0	0	0	0	0	0	0	0	0	0	0	0	0	0	0	0	0	0	0	0	0	0	0	0	Al Ezbah (Al-fardan)	Sarat Abidah
0	0	0	0	0	0	0	0	0	0	0	0	0	0	0	0	0	0	0	0	0	0	0	0	0	0	Darb Al-Diq	Sarat Abidah
0	0	0	0	0	0	0	0	0	0	0	0	0	0	0	0	0	0	0	0	0	0	0	0	0	0	Al-Rekab (AhI Al-Harth)	Sarat Abidah
0	0	0	0	0	0	0	0	0	0	0	0	0	0	0	0	0	0	0	0	0	0	0	0	0	0	Al-jelal and Al-hadbaa	Sarat Abidah
0	0	0	0	0	0	0	0	0	0	0	0	0	0	0	0	0	0	0	0	0	0	0	0	0	0	Al-Hadirah	Sarat Abidah
0	0	0	0	0	0	0	0	0	0	0	0	0	0	0	0	0	0	0	0	0	0	0	0	0	0	Al Mohie	Sarat Abidah
0	0	0	0	0	0	0	0	0	0	0	0	0	0	0	0	0	0	0	0	0	0	0	0	0	0	Al Hadbaa	Sarat Abidah
0	0	0	0	0	0	0	0	0	0	0	0	0	0	0	0	0	0	0	0	0	0	0	0	0	0	Al Jeldah	Sarat Abidah
0	0	0	0	0	0	0	0	0	0	0	0	0	0	0	0	0	0	0	0	0	0	0	0	0	0	Al Majra	Sarat Abidah
0	0	0	0	0	0	0	0	0	0	0	0	0	0	0	0	0	0	0	0	0	0	0	0	0	0	Al-Hanjour	Sarat Abidah
0	0	0	0	0	0	0	0	0	0	0	0	0	0	0	0	0	0	0	0	0	0	0	0	0	0	Al Al-Reba'	Sarat Abidah
0	0	0	0	0	0	0	0	0	0	0	0	0	0	0	0	0	0	0	0	0	0	0	0	0	0	Al-Qetrin	Sarat Abidah
0	0	0	0	0	0	0	0	0	0	0	0	0	0	0	0	0	0	0	0	0	0	0	0	0	0	Sahiban	Sarat Abidah

## Public services at the populated area level

## Number of Agricultural, Social, Administrative and Public Services and Banking Finance 1-2

Administrative services																								Populated area	Emirate or governorate or municipality			
Security control	Security point	Health affairs	Industrial fund	Real-estate fund	Social development fund	Labour office branch	Water branch	Financial branch	Transport branch	Females education office	Males education office	Females Education administration	Males education administration	Office of municipal services	Municipality centre	Secretariat of municipality	Pensions	Social Insurance	Awqaf (mortmain)	Center of promotion of virtue	Civil affairs	Passport department	Traffic centers			Police station	Police centre	
0	0	0	0	0	0	0	0	0	0	0	0	0	0	0	0	0	0	0	0	0	0	0	0	0	0	0	Al Emara	Sarat Abidah
0	0	0	0	0	0	0	0	0	0	0	0	0	0	0	0	0	0	0	0	0	0	0	0	0	0	0	Al Qar'ah	Sarat Abidah
0	0	0	0	0	0	0	0	0	0	0	0	0	0	0	0	0	0	0	0	0	0	0	0	0	0	0	Al Quraysh	Sarat Abidah
0	0	0	0	0	0	0	0	0	0	0	0	0	0	0	0	0	0	0	0	0	0	0	0	0	0	0	Wadi Khedar	Sarat Abidah
0	0	0	0	0	0	0	0	0	0	0	0	0	0	0	0	0	0	0	0	0	0	0	0	0	0	0	Al Jahifah	Sarat Abidah
0	0	0	0	0	0	0	0	0	0	0	0	0	0	0	0	0	0	0	0	0	0	0	0	0	0	0	Al Malih	Sarat Abidah
0	0	0	0	0	0	0	0	0	0	0	0	0	0	0	0	0	0	0	0	0	0	0	0	0	0	0	Al Othamn (Al fayi')	Sarat Abidah
0	0	0	0	0	0	0	0	0	0	0	0	0	0	0	0	0	0	0	0	0	0	0	0	0	0	0	Al-Mehzemah	Sarat Abidah
0	0	0	0	0	0	0	0	0	0	0	0	0	0	0	0	0	0	0	0	0	0	0	0	0	0	0	Al Harid	Sarat Abidah
0	0	0	0	0	0	0	0	0	0	0	0	0	0	0	0	0	0	0	0	0	0	0	0	0	0	0	Al Hanif	Sarat Abidah
0	0	0	0	0	0	0	0	0	0	0	0	0	0	0	0	0	0	0	0	0	0	0	0	0	0	0	Al Mejra Al Masoud	Sarat Abidah
0	0	0	0	0	0	0	0	0	0	0	0	0	0	0	0	0	0	0	0	0	0	0	0	0	0	0	Al Buqafrah	Sarat Abidah
0	0	0	0	0	0	0	0	0	0	0	0	0	0	0	0	0	0	0	0	0	0	0	0	0	0	0	Al Amer	Sarat Abidah
0	0	0	0	0	0	0	0	0	0	0	0	0	0	0	0	0	0	0	0	0	0	0	0	0	0	0	Al Hemran	Sarat Abidah
0	0	0	0	0	0	0	0	0	0	0	0	0	0	0	0	0	0	0	0	0	0	0	0	0	0	0	Al Zaliq (Al-Meslih and	Sarat Abidah
0	0	0	0	0	0	0	0	0	0	0	0	0	0	0	0	0	0	0	0	0	0	0	0	0	0	0	Ain Al-Khedrah	Sarat Abidah
0	0	0	0	0	0	0	0	0	0	0	0	0	0	0	0	0	0	0	0	0	0	0	0	0	0	0	Ain Al-Baydaa	Sarat Abidah
1	0	0	0	0	0	0	0	0	0	1	1	0	0	0	1	0	0	0	1	1	0	0	0	0	0	1	Al Farsha	Al Farsha

## Public services at the populated area level

## Number of Agricultural, Social, Administrative and Public Services and Banking Finance 1-2

Administrative services																								Populated area	Emirate or governorate or municipality			
Security control	Security point	Health affairs	Industrial fund	Real-estate fund	Social development fund	Labour office branch	Water branch	Financial branch	Transport branch	Females education office	Males education office	Females Education administration	Males education administration	Office of municipal services	Municipality centre	Secretariat of municipality	Pensions	Social Insurance	Awqaf (mortmain)	Center of promotion of virtue	Civil affairs	Passport department	Traffic centers			Police station	Police centre	
0	0	0	0	0	0	0	0	0	0	0	0	0	0	0	0	0	0	0	0	0	0	0	0	0	0	0	Manaher	Al Farsha
0	0	0	0	0	0	0	0	0	0	0	0	0	0	0	0	0	0	0	0	0	0	0	0	0	0	0	Al-Waqirah	Al Farsha
0	0	0	0	0	0	0	0	0	0	0	0	0	0	0	0	0	0	0	0	0	0	0	0	0	0	0	Shuhat	Al Farsha
0	0	0	0	0	0	0	0	0	0	0	0	0	0	0	0	0	0	0	0	0	0	0	0	0	0	0	Al-Nakhilah	Al Farsha
0	0	0	0	0	0	0	0	0	0	0	0	0	0	0	0	0	0	0	0	0	0	0	0	0	0	0	Al Heed	Al Farsha
0	0	0	0	0	0	0	0	0	0	0	0	0	0	0	0	0	0	0	0	0	0	0	0	0	0	0	Al-Ghorayfaa	Al Farsha
0	0	0	0	0	0	0	0	0	0	0	0	0	0	0	0	0	0	0	0	0	0	0	0	0	0	0	Ahl Al-Bilad	Al Farsha
0	0	0	0	0	0	0	0	0	0	0	0	0	0	0	0	0	0	0	0	0	0	0	0	0	0	0	Jald	Al Farsha
0	0	0	0	0	0	0	0	0	0	0	0	0	0	0	0	0	0	0	0	0	0	0	0	0	0	0	Al-Qaemah	Al Farsha
0	0	0	0	0	0	0	0	0	0	0	0	0	0	0	0	0	0	0	0	0	0	0	0	0	0	0	Asfel Al-Wa'rah	Al Farsha
0	0	0	0	0	0	0	0	0	0	0	0	0	0	0	0	0	0	0	0	0	0	0	0	0	0	0	Al-Etab	Al Farsha
0	0	0	0	0	0	0	0	0	0	0	0	0	0	0	0	0	0	0	0	0	0	0	0	0	0	0	Habrah Al-Janubiyah	Al Farsha
0	0	0	0	0	0	0	0	0	0	0	0	0	0	0	0	0	0	0	0	0	0	0	0	0	0	0	Al-Himah	Al Farsha
0	0	0	0	0	0	0	0	0	0	0	0	0	0	0	0	0	0	0	0	0	0	0	0	0	0	0	Al-Mahalalah	Al Farsha
0	0	0	0	0	0	0	0	0	0	0	0	0	0	0	0	0	0	0	0	0	0	0	0	0	0	0	Habrah Al-Shamaliyah	Al Farsha
0	0	0	0	0	0	0	0	0	0	0	0	0	0	0	0	0	0	0	0	0	0	0	0	0	0	0	Umm Qom' (Al-Qom')	Al Farsha
0	0	0	0	0	0	0	0	0	0	0	0	0	0	0	0	0	0	0	0	0	0	0	0	0	0	0	Mohaa	Al Farsha
0	0	0	0	0	0	0	0	0	0	0	0	0	0	0	0	0	0	0	0	0	0	0	0	0	0	0	Homyaat	Al Farsha

## Public services at the populated area level

## Number of Agricultural, Social, Administrative and Public Services and Banking Finance 1-2

Administrative services																								Populated area	Emirate or governorate or municipality		
Security control	Security point	Health affairs	Industrial fund	Real-estate fund	Social development fund	Labour office branch	Water branch	Financial branch	Transport branch	Females education office	Males education office	Females Education administration	Males education administration	Office of municipal services	Municipality centre	Secretariat of municipality	Pensions	Social Insurance	Awqaf (mortmain)	Center of promotion of virtue	Civil affairs	Passport department	Traffic centers			Police station	Police centre
0	0	0	0	0	0	0	0	0	0	0	0	0	0	0	0	0	0	0	0	0	0	0	0	0	0	Tis	Al Farsha
0	0	0	0	0	0	0	0	0	0	0	0	0	0	0	0	0	0	0	0	0	0	0	0	0	0	Al-Wadeh	Al Farsha
0	0	0	0	0	0	0	0	0	0	0	0	0	0	0	0	0	0	0	0	0	0	0	0	0	0	Amdrah	Al Farsha
0	0	0	0	0	0	0	0	0	0	0	0	0	0	0	0	0	0	0	0	0	0	0	0	0	0	Sablah	Al Farsha
0	0	0	0	0	0	0	0	0	0	0	0	0	0	0	0	0	0	0	0	0	0	0	0	0	0	Sael Al-A'la	Al Farsha
0	0	0	0	0	0	0	0	0	0	0	0	0	0	0	0	0	0	0	0	0	0	0	0	0	0	Umm Adn	Al Farsha
0	0	0	0	0	0	0	0	0	0	0	0	0	0	0	0	0	0	0	0	0	0	0	0	0	0	Umm raq'ah	Al Farsha
0	0	0	0	0	0	0	0	0	0	0	0	0	0	0	0	0	0	0	0	0	0	0	0	0	0	Damwah Janb	Al Farsha
0	0	0	0	0	0	0	0	0	0	0	0	0	0	0	0	0	0	0	0	0	0	0	0	0	0	Wadi Mohrah	Al Farsha
0	0	0	0	0	0	0	0	0	0	0	0	0	0	0	0	0	0	0	0	0	0	0	0	0	0	Za Hebab	Al Farsha
0	0	0	0	0	0	0	0	0	0	0	0	0	0	0	0	0	0	0	0	0	0	0	0	0	0	Al-Makhormah	Al Farsha
0	0	0	0	0	0	0	0	0	0	0	0	0	0	0	0	0	0	0	0	0	0	0	0	0	0	Wadi Na'm	Al Farsha
0	0	0	0	0	0	0	0	0	0	0	0	0	0	0	0	0	0	0	0	0	0	0	0	0	0	Wadi Daby	Al Farsha
0	0	0	0	0	0	0	0	0	0	0	0	0	0	0	0	0	0	0	0	0	0	0	0	0	0	Al-Ma'taqah	Al Farsha
0	0	0	0	0	0	0	0	0	0	0	0	0	0	0	0	0	0	0	0	0	0	0	0	0	0	Al-Maqbarah	Al Farsha
0	0	0	0	0	0	0	0	0	0	0	0	0	0	0	0	0	0	0	0	0	0	0	0	0	0	Morayse'ah	Al Farsha
0	0	0	0	0	0	0	0	0	0	0	0	0	0	0	0	0	0	0	0	0	0	0	0	0	0	Al-Baq'ah	Al Farsha
0	0	0	0	0	0	0	0	0	0	0	0	0	0	0	0	0	0	0	0	0	0	0	0	0	0	Hammah	Al Farsha

## Public services at the populated area level

## Number of Agricultural, Social, Administrative and Public Services and Banking Finance 1-2

Administrative services																								Populated area	Emirate or governorate or municipality		
Security control	Security point	Health affairs	Industrial fund	Real-estate fund	Social development fund	Labour office branch	Water branch	Financial branch	Transport branch	Females education office	Males education office	Females Education administration	Males education administration	Office of municipal services	Municipality centre	Secretariat of municipality	Pensions	Social Insurance	Awqaf (mortmain)	Center of promotion of virtue	Civil affairs	Passport department	Traffic centers			Police station	Police centre
1	0	0	0	0	0	0	0	0	0	0	0	0	0	0	0	0	0	0	0	1	0	0	0	1	0	Ar-Rass	Al Jawah
0	0	0	0	0	0	0	0	0	0	0	0	0	0	0	0	0	0	0	0	0	0	0	0	0	0	Al-Aqiqah	Al Jawah
0	0	0	0	0	0	0	0	0	0	0	0	0	0	0	0	0	0	0	0	0	0	0	0	0	0	Al-Shorfah	Al Jawah
0	0	0	0	0	0	0	0	0	0	0	0	0	0	0	0	0	0	0	0	0	0	0	0	0	0	Ein Al-Malhaa	Al Jawah
0	0	0	0	0	0	0	0	0	0	0	0	0	0	0	0	0	0	0	0	0	0	0	0	0	0	Habeel	Al Jawah
0	0	0	0	0	0	0	0	0	0	0	0	0	0	0	0	0	0	0	0	0	0	0	0	0	0	Al Mohmil	Al Jawah
0	0	0	0	0	0	0	0	0	0	0	0	0	0	0	0	0	0	0	0	0	0	0	0	0	0	Al Bawdawy	Al Jawah
0	0	0	0	0	0	0	0	0	0	0	0	0	0	0	0	0	0	0	0	0	0	0	0	0	0	Al Hijl	Al Jawah
0	0	0	0	0	0	0	0	0	0	0	0	0	0	0	0	0	0	0	0	0	0	0	0	0	0	Al-Sobayghaa	Al Jawah
0	0	0	0	0	0	0	0	0	0	0	0	0	0	0	0	0	0	0	0	0	0	0	0	0	0	Al-Enab	Al Jawah
0	0	0	0	0	0	0	0	0	0	0	0	0	0	0	0	0	0	0	0	0	0	0	0	0	0	Al-Oshah	Al Jawah
0	0	0	0	0	0	0	0	0	0	0	0	0	0	0	0	0	0	0	0	0	0	0	0	0	0	Al-Mashaa (Al-	Al Jawah
0	0	0	0	0	0	0	0	0	0	0	0	0	0	0	0	0	0	0	0	0	0	0	0	0	0	Al-Aqarah	Al Jawah
0	0	0	0	0	0	0	0	0	0	0	0	0	0	0	0	0	0	0	0	0	0	0	0	0	0	Al Kardem	Al Jawah
0	0	0	0	0	0	0	0	0	0	0	0	0	0	0	0	0	0	0	0	0	0	0	0	0	0	Al Attf	Al Jawah
0	0	0	0	0	0	0	0	0	0	0	0	0	0	0	0	0	0	0	0	0	0	0	0	0	0	Al-Sharjah	Al Jawah
0	0	0	0	0	0	0	0	0	0	0	0	0	0	0	0	0	0	0	0	0	0	0	0	0	0	Al-Mi'qel	Al Jawah
0	0	0	0	0	0	0	0	0	0	0	0	0	0	0	0	0	0	0	0	0	0	0	0	0	0	Al-Maltah	Al Jawah

## Public services at the populated area level

## Number of Agricultural, Social, Administrative and Public Services and Banking Finance 1-2

Administrative services																								Populated area	Emirate or governorate or municipality			
Security control	Security point	Health affairs	Industrial fund	Real-estate fund	Social development fund	Labour office branch	Water branch	Financial branch	Transport branch	Females education office	Males education office	Females Education administration	Males education administration	Office of municipal services	Municipality centre	Secretariat of municipality	Pensions	Social Insurance	Awqaf (mortmain)	Center of promotion of virtue	Civil affairs	Passport department	Traffic centers			Police station	Police centre	
0	0	0	0	0	0	0	0	0	0	0	0	0	0	0	0	0	0	0	0	0	0	0	0	0	0	Rahb	Al Jawah	
0	0	0	0	0	0	0	0	0	0	0	0	0	0	0	0	0	0	0	0	0	0	0	0	0	0	0	Mi'shash	Al Jawah
0	0	0	0	0	0	0	0	0	0	0	0	0	0	0	0	0	0	0	0	0	0	0	0	0	0	0	Al-Zawyah	Al Jawah
0	0	0	0	0	0	0	0	0	0	0	0	0	0	0	0	0	0	0	0	0	0	0	0	0	0	0	Al-Hamud	Al Jawah
0	0	0	0	0	0	0	0	0	0	0	0	0	0	0	0	0	0	0	0	0	0	0	0	0	0	0	Al-Gaman	Al Jawah
0	0	0	0	0	0	0	0	0	0	0	0	0	0	0	0	0	0	0	0	0	0	0	0	0	0	0	Al-Zareb	Al Jawah
0	0	0	0	0	0	0	0	0	0	0	0	0	0	0	0	0	0	0	0	0	0	0	0	0	0	0	Al-Habi	Al Jawah
0	0	0	0	0	0	0	0	0	0	0	0	0	0	0	0	0	0	0	0	0	0	0	0	0	0	0	Al Jahdal	Al Jawah
0	0	0	0	0	0	0	0	0	0	0	0	0	0	0	0	0	0	0	0	0	0	0	0	0	0	0	Al-Atif and Al Zalem	Al Jawah
0	0	0	0	0	0	0	0	0	0	0	0	0	0	0	0	0	0	0	0	0	0	0	0	0	0	0	Al mani'	Al Jawah
0	0	0	0	0	0	0	0	0	0	0	0	0	0	0	0	0	0	0	0	0	0	0	0	0	0	0	Zahrah Bni Beshr	Al Jawah
0	0	0	0	0	0	0	0	0	0	0	0	0	0	0	0	0	0	0	0	0	0	0	0	0	0	0	Al-Raqah	Al Jawah
0	0	0	0	0	0	0	0	0	0	0	0	0	0	0	0	0	0	0	0	0	0	0	0	0	0	0	Hararah	Al Jawah
0	0	0	0	0	0	0	0	0	0	0	0	0	0	0	0	0	0	0	0	0	0	0	0	0	0	0	Khabbah	Al Jawah
0	0	0	0	0	0	0	0	0	0	0	0	0	0	0	0	0	0	0	0	0	0	0	0	0	0	0	Salaf Masary	Al Jawah
0	0	0	0	0	0	0	0	0	0	0	0	0	0	0	0	0	0	0	0	0	0	0	0	0	0	0	Mashaa	Al Jawah
0	0	0	0	0	0	0	0	0	0	0	0	0	0	0	0	0	0	0	0	0	0	0	0	0	0	0	Al-Sabr	Al Jawah
0	0	0	0	0	0	0	0	0	0	0	0	0	0	0	0	0	0	0	0	0	0	0	0	0	1	0	Alerqain	Alerqain

## Public services at the populated area level

## Number of Agricultural, Social, Administrative and Public Services and Banking Finance 1-2

Administrative services																								Populated area	Emirate or governorate or municipality		
Security control	Security point	Health affairs	Industrial fund	Real-estate fund	Social development fund	Labour office branch	Water branch	Financial branch	Transport branch	Females education office	Males education office	Females Education administration	Males education administration	Office of municipal services	Municipality centre	Secretariat of municipality	Pensions	Social Insurance	Awqaf (mortmain)	Center of promotion of virtue	Civil affairs	Passport department	Traffic centers			Police station	Police centre
0	0	0	0	0	0	0	0	0	0	0	0	0	0	0	0	0	0	0	0	0	0	0	0	0	0	Mirah Al-Monadiyah	Alerqain
0	0	0	0	0	0	0	0	0	0	0	0	0	0	0	0	0	0	0	0	0	0	0	0	0	0	Al-Hariqah	Alerqain
0	0	0	0	0	0	0	0	0	0	0	0	0	0	0	0	0	0	0	0	0	0	0	0	0	0	Al-Kharis	Alerqain
0	0	0	0	0	0	0	0	0	0	0	0	0	0	0	0	0	0	0	0	0	0	0	0	0	0	Ruwaynah	Alerqain
0	0	0	0	0	0	0	0	0	0	0	0	0	0	0	0	0	0	0	0	0	0	0	0	0	0	Abu Oruq	Alerqain
0	0	0	0	0	0	0	0	0	0	0	0	0	0	0	0	0	0	0	0	0	0	0	0	0	0	Wadi Bshran	Alerqain
0	0	0	0	0	0	0	0	0	0	0	0	0	0	0	0	0	0	0	0	0	0	0	0	0	0	Za Yebrim	Alerqain
0	0	0	0	0	0	0	0	0	0	0	0	0	0	0	0	0	0	0	0	0	0	0	0	0	0	Al Ghoul	Alerqain
0	0	0	0	0	0	0	0	0	0	0	0	0	0	0	0	0	0	0	0	0	0	0	0	0	0	Tokamah	Alerqain
0	0	0	0	0	0	0	0	0	0	0	0	0	0	0	0	0	0	0	0	0	0	0	0	0	0	Al-Hankah	Alerqain
0	0	0	0	0	0	0	0	0	0	0	0	0	0	0	0	0	0	0	0	0	0	0	0	0	0	Al-Madeb	Alerqain
0	0	0	0	0	0	0	0	0	0	0	0	0	0	0	0	0	0	0	0	0	0	0	0	0	0	Al-Jaratayn	Alerqain
0	0	0	0	0	0	0	0	0	0	0	0	0	0	0	0	0	0	0	0	0	0	0	0	0	0	Shi'b Al-Sudah	Alerqain
0	0	0	0	0	0	0	0	0	0	0	0	0	0	0	0	0	0	0	0	0	0	0	0	0	0	Al Mafjer	Alerqain
0	0	0	0	0	0	0	0	0	0	0	0	0	0	0	0	0	0	0	0	0	0	0	0	0	0	Bni Al-Hawary	Alerqain
0	0	0	0	0	0	0	0	0	0	0	0	0	0	0	0	0	0	0	0	0	0	0	0	0	0	Al-Mentas	Alerqain
0	0	0	0	0	0	0	0	0	0	0	0	0	0	0	0	0	0	0	0	0	0	0	0	0	0	Al-Malih	Alerqain
0	0	0	0	0	0	0	0	0	0	0	0	0	0	0	0	0	0	0	0	0	0	0	0	0	0	Misbih	Alerqain



## Public services at the populated area level

## Number of Agricultural, Social, Administrative and Public Services and Banking Finance 1-2

Administrative services																								Populated area	Emirate or governorate or municipality		
Security control	Security point	Health affairs	Industrial fund	Real-estate fund	Social development fund	Labour office branch	Water branch	Financial branch	Transport branch	Females education office	Males education office	Females Education administration	Males education administration	Office of municipal services	Municipality centre	Secretariat of municipality	Pensions	Social Insurance	Awqaf (mortmain)	Center of promotion of virtue	Civil affairs	Passport department	Traffic centers			Police station	Police centre
0	0	0	0	0	0	0	0	0	0	0	0	0	0	0	0	0	0	0	0	0	0	0	0	0	0	Umm Atfah	Alerqain
0	0	0	0	0	0	0	0	0	0	0	0	0	0	0	0	0	0	0	0	0	0	0	0	0	0	Al Shafaa	Alerqain
0	0	0	0	0	0	0	0	0	0	0	0	0	0	0	0	0	0	0	0	0	0	0	0	0	0	Al Khadrah	Alerqain
0	0	0	0	0	0	0	0	0	0	0	0	0	0	0	0	0	0	0	0	0	0	0	0	0	0	Al-Names	Alerqain
0	0	0	0	0	0	0	0	0	0	0	0	0	0	0	0	0	0	0	0	0	0	0	0	0	0	Umm Rakah	Alerqain
0	0	0	0	0	0	0	0	0	0	0	0	0	0	0	0	0	0	0	0	0	0	0	0	0	0	Abu Oshzah	Alerqain
0	0	0	0	0	0	0	0	0	0	0	0	0	0	0	0	0	0	0	0	0	0	0	0	0	0	Al-Hadirah (Hadr Wadi	Alerqain
0	0	0	0	0	0	0	0	0	0	0	0	0	0	0	0	0	0	0	0	0	0	0	0	0	0	Al-Arjah	Alerqain
0	0	0	0	0	0	0	0	0	0	0	0	0	0	0	0	0	0	0	0	0	0	0	0	0	0	Mahdah	Alerqain
0	0	0	0	0	0	0	0	0	0	0	0	0	0	0	0	0	0	0	0	0	0	0	0	0	0	Najd Al-Hied	Alerqain
0	0	0	0	0	0	0	0	0	0	0	0	0	0	0	0	0	0	0	0	0	0	0	0	0	0	Raghd	Alerqain
0	0	0	0	0	0	0	0	0	0	0	0	0	0	0	0	0	0	0	0	0	0	0	0	0	0	Al-Ajbab	Alerqain
0	0	0	0	0	0	0	0	0	0	0	0	0	0	0	0	0	0	0	0	0	0	0	0	0	1	Wadi Al Haya	Wadi Al Haya
0	0	0	0	0	0	0	0	0	0	0	0	0	0	0	0	0	0	0	0	0	0	0	0	0	0	Shebah	Wadi Al Haya
0	0	0	0	0	0	0	0	0	0	0	0	0	0	0	0	0	0	0	0	0	0	0	0	0	0	Wadi Rahah	Wadi Al Haya
0	0	0	0	0	0	0	0	0	0	0	0	0	0	0	0	0	0	0	0	0	0	0	0	0	0	Al-Harijah	Wadi Al Haya
0	0	0	0	0	0	0	0	0	0	0	0	0	0	0	0	0	0	0	0	0	0	0	0	0	0	Wadi Bawan	Wadi Al Haya
0	0	0	0	0	0	0	0	0	0	0	0	0	0	0	0	0	0	0	0	0	0	0	0	0	0	Wadi Saryan	Wadi Saryan

The sixteenth services guide 2017\_Region Aseer

## Public services at the populated area level

## Number of Agricultural, Social, Administrative and Public Services and Banking Finance 1-2

Administrative services																								Populated area	Emirate or governorate or municipality			
Security control	Security point	Health affairs	Industrial fund	Real-estate fund	Social development fund	Labour office branch	Water branch	Financial branch	Transport branch	Females education office	Males education office	Females Education administration	Males education administration	Office of municipal services	Municipality centre	Secretariat of municipality	Pensions	Social Insurance	Awqaf (mortmain)	Center of promotion of virtue	Civil affairs	Passport department	Traffic centers			Police station	Police centre	
0	0	0	0	0	0	0	0	0	0	0	0	0	0	0	0	0	0	0	0	0	0	0	0	0	0	0	Wadi Al-jawf	Jouf Al Mouamr
0	0	0	0	0	0	0	0	0	0	0	0	0	0	0	0	0	0	0	0	0	0	0	0	0	0	0	Mukhatt Al-Asran	Al Asran
0	0	0	0	0	0	0	0	0	0	0	0	0	0	0	0	0	0	0	0	0	0	0	0	0	0	0	Al Bu'erij	Al Asran
0	0	0	0	0	0	0	0	0	0	0	0	0	0	0	0	0	0	0	0	0	0	0	0	0	0	0	Al Qeer	Al Asran
0	0	0	0	0	0	0	0	0	0	0	0	0	0	0	0	0	0	0	0	0	0	0	0	0	0	0	Al-Meshwaq	Al Asran
0	0	0	0	0	0	0	0	0	0	0	0	0	0	0	0	0	0	0	0	0	0	0	0	0	0	0	Al-Tuffah	Al Asran
0	0	0	0	0	0	0	0	0	0	0	0	0	0	0	0	0	0	0	0	0	0	0	0	0	0	0	Al-Serar	Al Asran
0	0	0	0	0	0	0	0	0	0	0	0	0	0	0	0	0	0	0	0	0	0	0	0	0	0	0	Al-Hamil	Al Asran
0	0	0	0	0	0	0	0	0	0	0	0	0	0	0	0	0	0	0	0	0	0	0	0	0	0	0	Al-Ozaybah	Al Asran
0	0	0	0	0	0	0	0	0	0	0	0	0	0	0	0	0	0	0	0	0	0	0	0	0	0	0	Al-Awah	Al Asran
0	0	0	0	0	0	0	0	0	0	0	0	0	0	0	0	0	0	0	0	0	0	0	0	0	0	0	Al Bi Habib	Al Asran
0	0	0	0	0	0	0	0	0	0	0	0	0	0	0	0	0	0	0	0	0	0	0	0	0	0	0	Al Belhy	Al Asran
0	0	0	0	0	0	0	0	0	0	0	0	0	0	0	0	0	0	0	0	0	0	0	0	0	0	0	Mukhatat Al Belhy	Al Asran
0	0	0	0	0	0	0	0	0	0	0	0	0	0	0	0	0	0	0	0	0	0	0	0	0	0	0	Al-Harqan	Al Asran
0	0	0	0	0	0	0	0	0	0	0	0	0	0	0	0	0	0	0	0	0	0	0	0	0	0	0	Al-Qerash	Al Asran
0	0	0	0	0	0	0	0	0	0	0	0	0	0	0	0	0	0	0	0	0	0	0	0	0	0	0	Al-Haqbaa (Al-	Al Asran
0	0	0	0	0	0	0	0	0	0	0	0	0	0	0	0	0	0	0	0	0	0	0	0	0	0	0	Al Mathnah	Al Asran
0	0	0	0	0	0	0	0	0	0	0	0	0	0	0	0	0	0	0	0	0	0	0	0	0	0	0	Al-Sa'ib	Al Asran

## Public services at the populated area level

## Number of Agricultural, Social, Administrative and Public Services and Banking Finance 1-2

Administrative services																								Populated area	Emirate or governorate or municipality			
Security control	Security point	Health affairs	Industrial fund	Real-estate fund	Social development fund	Labour office branch	Water branch	Financial branch	Transport branch	Females education office	Males education office	Females Education administration	Males education administration	Office of municipal services	Municipality centre	Secretariat of municipality	Pensions	Social Insurance	Awqaf (mortmain)	Center of promotion of virtue	Civil affairs	Passport department	Traffic centers			Police station	Police centre	
0	0	0	0	0	0	0	0	0	0	0	0	0	0	0	0	0	0	0	0	0	0	0	0	0	0	0	Al-Tha'labah	Al Asran
0	0	0	0	0	0	0	0	0	0	0	0	0	0	0	0	0	0	0	0	0	0	0	0	0	0	0	Al-Matawiqah	Al Asran
0	0	0	0	0	0	0	0	0	0	0	0	0	0	0	0	0	0	0	0	0	0	0	0	0	0	0	Al-Darwish	Al Asran
0	0	0	0	0	0	0	0	0	0	0	0	0	0	0	0	0	0	0	0	0	0	0	0	0	0	0	Al-Mosaferah	Al Asran
0	0	0	0	0	0	0	0	0	0	0	0	0	0	0	0	0	0	0	0	0	0	0	0	0	0	0	Al-Mahafiz	Al Asran
0	0	0	0	0	0	0	0	0	0	0	0	0	0	0	0	0	0	0	0	0	0	0	0	0	0	0	Al Azib	Al Asran
0	0	0	0	0	0	0	0	0	0	0	0	0	0	0	0	0	0	0	0	0	0	0	0	0	0	0	Al Sare'ah (Al fayi')	Al Asran
0	0	0	0	0	0	0	0	0	0	0	0	0	0	0	0	0	0	0	0	0	0	0	0	0	0	0	Hamalah	Al Asran
0	0	0	0	0	0	0	0	0	0	0	0	0	0	0	0	0	0	0	0	0	0	0	0	1	0	0	Sabt Bani Beshr	Sabt Bani Beshr
0	0	0	0	0	0	0	0	0	0	0	0	0	0	0	0	0	0	0	0	0	0	0	0	0	0	0	Al Farhan	Sabt Bani Beshr
0	0	0	0	0	0	0	0	0	0	0	0	0	0	0	0	0	0	0	0	0	0	0	0	0	0	0	Al Al-Zahir	Sabt Bani Beshr
0	0	0	0	0	0	0	0	0	0	0	0	0	0	0	0	0	0	0	0	0	0	0	0	0	0	0	Al Al-Shetaa	Sabt Bani Beshr
0	0	0	0	0	0	0	0	0	0	0	0	0	0	0	0	0	0	0	0	0	0	0	0	0	0	0	Shubayrimah	Sabt Bani Beshr
0	0	0	0	0	0	0	0	0	0	0	0	0	0	0	0	0	0	0	0	0	0	0	0	0	0	0	Mathab	Sabt Bani Beshr
0	0	0	0	0	0	0	0	0	0	0	0	0	0	0	0	0	0	0	0	0	0	0	0	0	0	0	Deramah	Sabt Bani Beshr
0	0	0	0	0	0	0	0	0	0	0	0	0	0	0	0	0	0	0	0	0	0	0	0	0	0	0	Al Obaydiyah	Sabt Bani Beshr
0	0	0	0	0	0	0	0	0	0	0	0	0	0	0	0	0	0	0	0	0	0	0	0	0	0	0	Al Meshrif	Sabt Bani Beshr
0	0	0	0	0	0	0	0	0	0	0	0	0	0	0	0	0	0	0	0	0	0	0	0	0	0	0	Al Harashy	Sabt Bani Beshr

## Public services at the populated area level

## Number of Agricultural, Social, Administrative and Public Services and Banking Finance 1-2

Administrative services																								Populated area	Emirate or governorate or municipality		
Security control	Security point	Health affairs	Industrial fund	Real-estate fund	Social development fund	Labour office branch	Water branch	Financial branch	Transport branch	Females education office	Males education office	Females Education administration	Males education administration	Office of municipal services	Municipality centre	Secretariat of municipality	Pensions	Social Insurance	Awqaf (mortmain)	Center of promotion of virtue	Civil affairs	Passport department	Traffic centers			Police station	Police centre
0	0	0	0	0	0	0	0	0	0	0	0	0	0	0	0	0	0	0	0	0	0	0	0	0	0	Al-far' (Jaber Al Herashi)	Sabt Bani Beshr
0	0	0	0	0	0	0	0	0	0	0	0	0	0	0	0	0	0	0	0	0	0	0	0	0	0	Al Atif	Sabt Bani Beshr
0	0	0	0	0	0	0	0	0	0	0	0	0	0	0	0	0	0	0	0	0	0	0	0	0	0	Al Wasat	Sabt Bani Beshr
0	0	0	0	0	0	0	0	0	0	0	0	0	0	0	0	0	0	0	0	0	0	0	0	0	0	Al Abis	Sabt Bani Beshr
0	0	0	0	0	0	0	0	0	0	0	0	0	0	0	0	0	0	0	0	0	0	0	0	0	0	Al tofaylah and Al	Sabt Bani Beshr
0	0	0	0	0	0	0	0	0	0	0	0	0	0	0	0	0	0	0	0	0	0	0	0	0	0	Al hafiz (Al Al-Jeld)	Sabt Bani Beshr
0	0	0	0	0	0	0	0	0	0	0	0	0	0	0	0	0	0	0	0	0	0	0	0	0	0	Al-Heshy and Al-Qat'aa	Sabt Bani Beshr
0	0	0	0	0	0	0	0	0	0	0	0	0	0	0	0	0	0	0	0	0	0	0	0	0	0	Al-Arabah	Sabt Bani Beshr
0	0	0	0	0	0	0	0	0	0	0	0	0	0	0	0	0	0	0	0	0	0	0	0	0	0	Al-Halifah	Sabt Bani Beshr
0	0	0	0	0	0	0	0	0	0	0	0	0	0	0	0	0	0	0	0	0	0	0	0	0	0	Al Al-Khalf	Sabt Bani Beshr
0	0	0	0	0	0	0	0	0	0	0	0	0	0	0	0	0	0	0	0	0	0	0	0	0	0	Al-Jawiyah	Sabt Bani Beshr
0	0	0	0	0	0	0	0	0	0	0	0	0	0	0	0	0	0	0	0	0	0	0	0	0	0	Al Nemr	Sabt Bani Beshr
0	0	0	0	0	0	0	0	0	0	0	0	0	0	0	0	0	0	0	0	0	0	0	0	0	0	Al-Jahmah	Sabt Bani Beshr
0	0	0	0	0	0	0	0	0	0	0	0	0	0	0	0	0	0	0	0	0	0	0	0	0	0	Al-Serah	Sabt Bani Beshr
0	0	0	0	0	0	0	0	0	0	0	0	0	0	0	0	0	0	0	0	0	0	0	0	0	0	Al-Kham and Al Lzraq	Sabt Bani Beshr
0	0	0	0	0	0	0	0	0	0	0	0	0	0	0	0	0	0	0	0	0	0	0	0	0	0	Ad Darb	Sabt Bani Beshr
1	0	0	0	0	0	0	0	0	0	0	0	0	0	0	0	0	0	0	0	0	0	0	0	1	0	Al-Arqub	'Eyn Al Luway
0	0	0	0	0	0	0	0	0	0	0	0	0	0	0	0	0	0	0	0	0	0	0	0	0	0	Anqar	Khasm Ankar

## Public services at the populated area level

## Number of Agricultural, Social, Administrative and Public Services and Banking Finance 1-2

Administrative services																								Populated area	Emirate or governorate or municipality			
Security control	Security point	Health affairs	Industrial fund	Real-estate fund	Social development fund	Labour office branch	Water branch	Financial branch	Transport branch	Females education office	Males education office	Females Education administration	Males education administration	Office of municipal services	Municipality centre	Secretariat of municipality	Pensions	Social Insurance	Awqaf (mortmain)	Center of promotion of virtue	Civil affairs	Passport department	Traffic centers			Police station	Police centre	
0	0	0	0	0	0	0	0	0	0	0	0	0	0	0	0	0	0	0	0	0	0	0	0	0	0	0	Khasm Anqar	Khasm Ankar
0	0	0	0	0	0	0	0	0	0	0	0	0	0	0	0	0	0	0	0	0	0	0	0	0	0	0	Al Farsha	Khasm Ankar
0	0	0	0	0	0	0	0	0	0	0	0	0	0	0	0	0	0	0	0	0	0	0	0	0	0	0	Al Heed	Khasm Ankar
0	0	0	0	0	0	0	0	0	0	0	0	0	0	0	0	0	0	0	0	0	0	0	0	0	0	0	Al-Nulah	Khasm Ankar
0	0	0	0	0	0	0	0	0	0	0	0	0	0	0	0	0	0	0	0	0	0	0	0	0	0	0	Al-Darbah	Khasm Ankar
0	0	0	0	0	0	0	0	0	0	0	0	0	0	0	0	0	0	0	0	0	0	0	0	0	0	0	Al-Qaemah (Al-	Khasm Ankar
0	0	0	0	0	0	0	0	0	0	0	0	0	0	0	0	0	0	0	0	0	0	0	0	0	0	0	Al-Qamaqim	Khasm Ankar
0	0	0	0	0	0	0	0	0	0	0	0	0	0	0	0	0	0	0	0	0	0	0	0	0	0	0	Umm Naqd	Khasm Ankar
0	0	0	0	0	0	0	0	0	0	0	0	0	0	0	0	0	0	0	0	0	0	0	0	0	0	0	Al-Fayjah	Khasm Ankar
0	0	0	0	0	0	1	1	0	0	1	1	0	0	0	1	0	0	0	1	1	1	2	1	0	1	0	Tathlith	Tathlith
0	0	0	0	0	0	0	0	0	0	0	0	0	0	0	0	0	0	0	0	0	0	0	0	0	0	0	Al-Harf	Tathlith
0	0	0	0	0	0	0	0	0	0	0	0	0	0	0	0	0	0	0	0	0	0	0	0	0	0	0	Al-Adad Al-A'la	Tathlith
0	0	0	0	0	0	0	0	0	0	0	0	0	0	0	0	0	0	0	0	0	0	0	0	0	0	0	Al-Adad Al-Asfal	Tathlith
0	0	0	0	0	0	0	0	0	0	0	0	0	0	0	0	0	0	0	0	0	0	0	0	0	0	0	Al-Qubrah and Al-	Tathlith
0	0	0	0	0	0	0	0	0	0	0	0	0	0	0	0	0	0	0	0	0	0	0	0	0	0	0	Al-Asamilah	Tathlith
0	0	0	0	0	0	0	0	0	0	0	0	0	0	0	0	0	0	0	0	0	0	0	0	0	0	0	Al-Rawgh (Al-Fadil)	Tathlith
0	0	0	0	0	0	0	0	0	0	0	0	0	0	0	0	0	0	0	0	0	0	0	0	0	0	0	Al-Khamisah	Tathlith
0	0	0	0	0	0	0	0	0	0	0	0	0	0	0	0	0	0	0	0	0	0	0	0	0	0	0	Al Rihan	Tathlith

The sixteenth services guide 2017\_Region Aseer

## Public services at the populated area level

## Number of Agricultural, Social, Administrative and Public Services and Banking Finance 1-2

Administrative services																								Populated area	Emirate or governorate or municipality		
Security control	Security point	Health affairs	Industrial fund	Real-estate fund	Social development fund	Labour office branch	Water branch	Financial branch	Transport branch	Females education office	Males education office	Females Education administration	Males education administration	Office of municipal services	Municipality centre	Secretariat of municipality	Pensions	Social Insurance	Awqaf (mortmain)	Center of promotion of virtue	Civil affairs	Passport department	Traffic centers			Police station	Police centre
0	0	0	0	0	0	0	0	0	0	0	0	0	0	0	0	0	0	0	0	0	0	0	0	0	0	Al Badi'ah	Tathlith
0	0	0	0	0	0	0	0	0	0	0	0	0	0	0	0	0	0	0	0	0	0	0	0	0	0	Umm Ghadraa	Tathlith
0	0	0	0	0	0	0	0	0	0	0	0	0	0	0	0	0	0	0	0	0	0	0	0	0	0	Riyah	Tathlith
0	0	0	0	0	0	0	0	0	0	0	0	0	0	0	0	0	0	0	0	0	0	0	0	0	0	Khatlan	Tathlith
0	0	0	0	0	0	0	0	0	0	0	0	0	0	0	0	0	0	0	0	0	0	0	0	0	0	Lai's	Tathlith
0	0	0	0	0	0	0	0	0	0	0	0	0	0	0	0	0	0	0	0	0	0	0	0	0	0	Al Bajadah	Tathlith
0	0	0	0	0	0	0	0	0	0	0	0	0	0	0	0	0	0	0	0	0	0	0	0	0	0	Al-Natir	Tathlith
0	0	0	0	0	0	0	0	0	0	0	0	0	0	0	0	0	0	0	0	0	0	0	0	0	0	Abjad	Tathlith
0	0	0	0	0	0	0	0	0	0	0	0	0	0	0	0	0	0	0	0	0	0	0	0	0	0	Asfal Therar	Tathlith
0	0	0	0	0	0	0	0	0	0	0	0	0	0	0	0	0	0	0	0	0	0	0	0	0	0	Al Waghlah	Tathlith
0	0	0	0	0	0	0	0	0	0	0	0	0	0	0	0	0	0	0	0	0	0	0	0	0	0	Al-Rakah	Tathlith
0	0	0	0	0	0	0	0	0	0	0	0	0	0	0	0	0	0	0	0	0	0	0	0	0	0	Hay Al Mansourah	Tathlith
0	0	0	0	0	0	0	0	0	0	0	0	0	0	0	0	0	0	0	0	0	0	0	0	0	0	Fahitha	Tathlith
0	0	0	0	0	0	0	0	0	0	0	0	0	0	0	0	0	0	0	0	0	0	0	0	0	0	Rugh Hednan	Tathlith
0	0	0	0	0	0	0	0	0	0	0	0	0	0	0	0	0	0	0	0	0	0	0	0	0	0	Al-Anbariyah	Tathlith
0	0	0	0	0	0	0	0	0	0	0	0	0	0	0	0	0	0	0	0	0	0	0	0	0	0	Al-Rawdah	Tathlith
0	0	0	0	0	0	0	0	0	0	0	0	0	0	0	0	0	0	0	0	0	0	0	0	0	0	Al-Gharayis	Tathlith
0	0	0	0	0	0	0	0	0	0	0	0	0	0	0	0	0	0	0	0	0	0	0	0	0	0	Al Misbih	Tathlith

## Public services at the populated area level

## Number of Agricultural, Social, Administrative and Public Services and Banking Finance 1-2

Administrative services																								Populated area	Emirate or governorate or municipality			
Security control	Security point	Health affairs	Industrial fund	Real-estate fund	Social development fund	Labour office branch	Water branch	Financial branch	Transport branch	Females education office	Males education office	Females Education administration	Males education administration	Office of municipal services	Municipality centre	Secretariat of municipality	Pensions	Social Insurance	Awqaf (mortmain)	Center of promotion of virtue	Civil affairs	Passport department	Traffic centers			Police station	Police centre	
0	0	0	0	0	0	0	0	0	0	0	0	0	0	0	0	0	0	0	0	0	0	0	0	0	0	0	Al Eifan	Tathlith
0	0	0	0	0	0	0	0	0	0	0	0	0	0	0	0	0	0	0	0	0	0	0	0	0	0	0	Al Makhthalah (Al	Tathlith
0	0	0	0	0	0	0	0	0	0	0	0	0	0	0	0	0	0	0	0	0	0	0	0	0	0	0	Al Shebwah	Tathlith
0	0	0	0	0	0	0	0	0	0	0	0	0	0	0	0	0	0	0	0	0	0	0	0	0	0	0	Al-Mustawiyah	Tathlith
1	0	0	0	0	0	0	0	0	0	0	0	0	0	0	0	0	0	0	0	0	0	0	0	0	1	0	Al Ain	Al Ain
0	0	0	0	0	0	0	0	0	0	0	0	0	0	0	0	0	0	0	0	0	0	0	0	0	0	0	Al-Hayir	Al Ain
0	0	0	0	0	0	0	0	0	0	0	0	0	0	0	0	0	0	0	0	0	0	0	0	0	0	0	Rahnah	Al Ain
0	0	0	0	0	0	0	0	0	0	0	0	0	0	0	0	0	0	0	0	0	0	0	0	0	0	0	Qamshan	Al Ain
0	0	0	0	0	0	0	0	0	0	0	0	0	0	0	0	0	0	0	0	0	0	0	0	0	0	0	Khabur	Al Ain
0	0	0	0	0	0	0	0	0	0	0	0	0	0	0	0	0	0	0	0	0	0	0	0	0	0	0	Hijrah Al-Majd	Al Ain
0	0	0	0	0	0	0	0	0	0	0	1	0	0	0	1	0	0	0	1	1	0	0	0	0	1	0	Al Amoah	Al Amoah
0	0	0	0	0	0	0	0	0	0	0	0	0	0	0	0	0	0	0	0	0	0	0	0	0	0	0	Al-Mustawiyah	Al Amoah
0	0	0	0	0	0	0	0	0	0	0	0	0	0	0	0	0	0	0	0	0	0	0	0	0	0	0	Abu Merkhah	Al Amoah
0	0	0	0	0	0	0	0	0	0	0	0	0	0	0	0	0	0	0	0	0	0	0	0	0	0	0	Al-Jandel	Al Amoah
0	0	0	0	0	0	0	0	0	0	0	0	0	0	0	0	0	0	0	0	0	0	0	0	0	0	0	Ibn Masla	Al Amoah
0	0	0	0	0	0	0	0	0	0	0	0	0	0	0	0	0	0	0	0	0	0	0	0	0	0	0	Hamad bin Ali	Al Amoah
0	0	0	0	0	0	0	0	0	0	0	0	0	0	0	0	0	0	0	0	0	0	0	0	0	0	0	A;-Kabbash (Quz in Al-	Al Amoah
0	0	0	0	0	0	0	0	0	0	0	0	0	0	0	0	0	0	0	0	0	0	0	0	0	0	0	Al Masari'	Al Amoah

## Public services at the populated area level

## Number of Agricultural, Social, Administrative and Public Services and Banking Finance 1-2

Administrative services																								Populated area	Emirate or governorate or municipality		
Security control	Security point	Health affairs	Industrial fund	Real-estate fund	Social development fund	Labour office branch	Water branch	Financial branch	Transport branch	Females education office	Males education office	Females Education administration	Males education administration	Office of municipal services	Municipality centre	Secretariat of municipality	Pensions	Social Insurance	Awqaf (mortmain)	Center of promotion of virtue	Civil affairs	Passport department	Traffic centers			Police station	Police centre
0	0	0	0	0	0	0	0	0	0	0	0	0	0	0	0	0	0	0	0	0	0	0	0	0	0	Al-Hablin	Al Amoah
0	0	0	0	0	0	0	0	0	0	0	0	0	0	0	0	0	0	0	0	0	0	0	0	0	0	Hijrah Al-Sayel and Al-	Al Amoah
0	0	0	0	0	0	0	0	0	0	0	0	0	0	0	0	0	0	0	0	0	0	0	0	0	0	Thajr Al-Asfal	Al Amoah
0	0	0	0	0	0	0	0	0	0	0	0	0	0	0	0	0	0	0	0	0	0	0	0	0	0	Thajr Al-A'la	Al Amoah
0	0	0	0	0	0	0	0	0	0	0	0	0	0	0	0	0	0	0	0	0	0	0	0	0	0	Hijra Marr	Al Amoah
0	0	0	0	0	0	0	0	0	0	0	0	0	0	0	0	0	0	0	0	0	0	0	0	0	0	Der' (Al-Sayriyah)	Al Amoah
0	0	0	0	0	0	0	0	0	0	0	0	0	0	0	0	0	0	0	0	0	0	0	0	0	0	Al-Aswdah	Al Amoah
0	0	0	0	0	0	0	0	0	0	0	0	0	0	0	0	0	0	0	0	0	0	0	0	0	0	Al-Galal	Al Amoah
0	0	0	0	0	0	0	0	0	0	0	0	0	0	0	0	0	0	0	0	0	0	0	0	0	0	Al-Alb	Al Amoah
0	0	0	0	0	0	0	0	0	0	0	0	0	0	0	0	0	0	0	0	0	0	0	0	0	0	Al-Sebyah	Al Amoah
0	0	0	0	0	0	0	0	0	0	0	0	0	0	0	0	0	0	0	0	0	0	0	0	0	0	Al-Susi	Al Amoah
0	0	0	0	0	0	0	0	0	0	0	0	0	0	0	0	0	0	0	0	0	0	0	0	0	0	Al-Menhar	Al Amoah
0	0	0	0	0	0	0	0	0	0	0	0	0	0	0	0	0	0	0	0	0	0	0	0	0	0	Ibriq NaUmm	Abrak Al Naam
0	0	0	0	0	0	0	0	0	0	0	0	0	0	0	0	0	0	0	0	0	0	0	0	1	0	Al Qirah	Al Qirah
0	0	0	0	0	0	0	0	0	0	0	0	0	0	0	0	0	0	0	0	0	0	0	0	0	0	Jarir	Al Qirah
0	0	0	0	0	0	0	0	0	0	0	0	0	0	0	0	0	0	0	0	0	0	0	0	0	0	Habiya	Habiya
0	0	0	0	0	0	0	0	0	0	0	0	0	0	0	0	0	0	0	0	0	0	0	0	0	0	Aqlan (Kahlan)	Habiya
0	0	0	0	0	0	0	0	0	0	0	0	0	0	0	0	0	0	0	0	0	0	0	0	1	0	Raghwan	Al Hamdah



## Public services at the populated area level

## Number of Agricultural, Social, Administrative and Public Services and Banking Finance 1-2

Administrative services																								Populated area	Emirate or governorate or municipality			
Security control	Security point	Health affairs	Industrial fund	Real-estate fund	Social development fund	Labour office branch	Water branch	Financial branch	Transport branch	Females education office	Males education office	Females Education administration	Males education administration	Office of municipal services	Municipality centre	Secretariat of municipality	Pensions	Social Insurance	Awqaf (mortmain)	Center of promotion of virtue	Civil affairs	Passport department	Traffic centers			Police station	Police centre	
0	0	0	0	0	0	0	0	0	0	0	0	0	0	0	0	0	0	0	0	0	0	0	0	0	0	0	Al-Mabit	Al Hamdah
0	0	0	0	0	0	0	0	0	0	0	0	0	0	0	0	0	0	0	0	0	0	0	0	0	0	0	Dabsaa	Al Hamdah
0	0	0	0	0	0	0	0	0	0	0	0	0	0	0	0	0	0	0	0	0	0	0	0	0	0	0	Qaemah Umm Deba'	Al Hamdah
0	0	0	0	0	0	0	0	0	0	0	0	0	0	0	0	0	0	0	0	0	0	0	0	0	0	0	Unaizah	Al Hamdah
0	0	0	0	0	0	0	0	0	0	0	0	0	0	0	0	0	0	0	0	0	0	0	0	0	0	0	Al-Ranah	Al Hamdah
0	0	0	0	0	0	0	0	0	0	0	0	0	0	0	0	0	0	0	0	0	0	0	0	0	0	0	Marabikh Al-Shebhanay	Al Hamdah
0	0	0	0	0	0	0	0	0	0	0	0	0	0	0	0	0	0	0	0	0	0	0	0	0	0	0	Al-hadud	Al Hamdah
0	0	0	0	0	0	0	0	0	0	0	0	0	0	0	0	0	0	0	0	0	0	0	0	0	0	0	Al-Dirah	Al Hamdah
0	0	0	0	0	0	0	0	0	0	0	0	0	0	0	0	0	0	0	0	0	0	0	0	0	0	0	Al-Marwah	Al Hamdah
0	0	0	0	0	0	0	0	0	0	0	0	0	0	0	0	0	0	0	0	0	0	0	0	0	0	0	Al-Ghabah	Al Hamdah
0	0	0	0	0	0	0	0	0	0	0	0	0	0	0	0	0	0	0	0	0	0	0	0	0	0	0	Bahrah	Al Hamdah
0	0	0	0	0	0	0	0	0	0	0	0	0	0	0	0	0	0	0	0	0	0	0	0	0	0	0	Bir Qara	Al Hamdah
0	0	0	0	0	0	0	0	0	0	0	0	0	0	0	0	0	0	0	0	0	0	0	0	0	0	0	Khlayil	Al Hamdah
0	0	0	0	0	0	0	0	0	0	0	0	0	0	0	0	0	0	0	0	0	0	0	0	0	0	0	Thartah	Al Hamdah
0	0	0	0	0	0	0	0	0	0	0	0	0	0	0	0	0	0	0	0	0	0	0	0	0	1	0	Al Zerq	Al Zerq
0	0	0	0	0	0	0	0	0	0	0	0	0	0	0	0	0	0	0	0	0	0	0	0	0	0	0	Al Khalidyyah	Al Zerq
0	0	0	0	0	0	0	0	0	0	0	0	0	0	0	0	0	0	0	0	0	0	0	0	0	0	0	Al Rofayah	Al Zerq
0	0	0	0	0	0	0	0	0	0	0	0	0	0	0	0	0	0	0	0	0	0	0	0	0	0	0	Mreghan	Al Zerq

## Public services at the populated area level

## Number of Agricultural, Social, Administrative and Public Services and Banking Finance 1-2

Administrative services																								Populated area	Emirate or governorate or municipality			
Security control	Security point	Health affairs	Industrial fund	Real-estate fund	Social development fund	Labour office branch	Water branch	Financial branch	Transport branch	Females education office	Males education office	Females Education administration	Males education administration	Office of municipal services	Municipality centre	Secretariat of municipality	Pensions	Social Insurance	Awqaf (mortmain)	Center of promotion of virtue	Civil affairs	Passport department	Traffic centers			Police station	Police centre	
0	0	0	0	0	0	0	0	0	0	0	0	0	0	0	0	0	0	0	0	0	0	0	0	0	0	Anshifah	Al Zerq	
0	0	0	0	0	0	0	0	0	0	0	0	0	0	0	0	0	0	0	0	0	0	0	0	0	0	0	NeiUmm	Al Zerq
0	0	0	0	0	0	0	0	0	0	0	0	0	0	0	0	0	0	0	0	0	0	0	0	0	0	0	Makhsh	Al Zerq
0	0	0	0	0	0	0	0	0	0	0	0	0	0	0	0	0	0	0	0	0	0	0	0	0	0	0	Rakhiman	Al Zerq
0	0	0	0	0	0	0	0	0	0	0	0	0	0	0	0	0	0	0	0	0	0	0	0	0	0	0	Al-Dhalif	Al Zerq
0	0	0	0	0	0	0	0	0	0	0	0	0	0	0	0	0	0	0	0	0	0	0	0	0	0	0	Al-Serarah	Al Zerq
0	0	0	0	0	0	0	0	0	0	0	0	0	0	0	0	0	0	0	0	0	0	0	0	0	0	0	Al-Jefal	Al Zerq
0	0	0	0	0	0	0	0	0	0	0	0	0	0	0	0	0	0	0	0	0	0	0	0	0	1	0	Al-Mustawiyah	Jash
0	0	0	0	0	0	0	0	0	0	0	0	0	0	0	0	0	0	0	0	0	0	0	0	0	0	0	Al-Asid	Jash
0	0	0	0	0	0	0	0	0	0	0	0	0	0	0	0	0	0	0	0	0	0	0	0	0	0	0	Rakah Al Mubarak	Jash
0	0	0	0	0	0	0	0	0	0	0	0	0	0	0	0	0	0	0	0	0	0	0	0	0	0	0	Al-Harfayn	Jash
0	0	0	0	0	0	0	0	0	0	0	0	0	0	0	0	0	0	0	0	0	0	0	0	0	0	0	Mashash	Jash
0	0	0	0	0	0	0	0	0	0	0	0	0	0	0	0	0	0	0	0	0	0	0	0	0	0	0	Al Raudah	Jash
0	0	0	0	0	0	0	0	0	0	0	0	0	0	0	0	0	0	0	0	0	0	0	0	0	0	0	Al Rofaya'	Jash
0	0	0	0	0	0	0	0	0	0	0	0	0	0	0	0	0	0	0	0	0	0	0	0	0	0	0	Al-Mo'talah and Al	Jash
0	0	0	0	0	0	0	0	0	0	0	0	0	0	0	0	0	0	0	0	0	0	0	0	0	0	0	Al-Barqaa	Jash
0	0	0	0	0	0	0	0	0	0	0	0	0	0	0	0	0	0	0	0	0	0	0	0	0	0	0	Al-Safh	Jash
0	0	0	0	0	0	0	0	0	0	0	0	0	0	0	0	0	0	0	0	0	0	0	0	0	0	0	Allashq ( Al lashq)	Jash

## Public services at the populated area level

## Number of Agricultural, Social, Administrative and Public Services and Banking Finance 1-2

Administrative services																								Populated area	Emirate or governorate or municipality			
Security control	Security point	Health affairs	Industrial fund	Real-estate fund	Social development fund	Labour office branch	Water branch	Financial branch	Transport branch	Females education office	Males education office	Females Education administration	Males education administration	Office of municipal services	Municipality centre	Secretariat of municipality	Pensions	Social Insurance	Awqaf (mortmain)	Center of promotion of virtue	Civil affairs	Passport department	Traffic centers			Police station	Police centre	
0	0	0	0	0	0	0	0	0	0	0	0	0	0	0	0	0	0	0	0	0	0	0	0	0	0	0	Atud Al-Asfal	Jash
0	0	0	0	0	0	0	0	0	0	0	0	0	0	0	0	0	0	0	0	0	0	0	0	0	0	0	Atud Al-A'la	Jash
0	0	0	0	0	0	0	0	0	0	0	0	0	0	0	0	0	0	0	0	0	0	0	0	0	0	0	Al-Shahid	Jash
0	0	0	0	0	0	0	0	0	0	0	0	0	0	0	0	0	0	0	0	0	0	0	0	0	0	0	Al-Far' (Bir Mahzah)	Al Fara'
0	0	0	0	0	0	0	0	0	0	0	0	0	0	0	0	0	0	0	0	0	0	0	0	0	0	0	Al-Hankah	Al Fara'
0	0	0	0	0	0	0	0	0	0	0	0	0	0	0	0	0	0	0	0	0	0	0	0	0	0	0	Al-Sermadanah	Al Fara'
0	0	0	0	0	0	0	0	0	0	0	0	0	0	0	0	0	0	0	0	0	0	0	0	0	0	0	Theqar Swidan	Theqar Swidan
0	0	0	0	0	0	0	0	0	0	0	0	0	0	0	0	0	0	0	0	0	0	0	0	0	0	0	Hedrah	Theqar Swidan
0	0	0	0	0	0	0	0	0	0	0	0	0	0	0	0	0	0	0	0	0	0	0	0	0	0	0	Shada	Theqar Swidan
0	0	0	0	0	0	0	0	0	0	0	0	0	0	0	0	0	0	0	0	0	0	0	0	0	0	0	Eisaf	Theqar Swidan
0	0	0	0	0	0	0	0	0	0	0	0	0	0	0	0	0	0	0	0	0	0	0	0	0	1	0	Amaer Aal Humaidan	Amaer Aal Humaidan
0	0	0	0	0	0	0	0	0	0	0	0	0	0	0	0	0	0	0	0	0	0	0	0	0	0	0	Allajmah Al-Janubiyah	Amaer Aal Humaidan
0	0	0	0	0	0	0	0	0	0	0	0	0	0	0	0	0	0	0	0	0	0	0	0	0	0	0	Allajmah Al-Shamaliyah	Amaer Aal Humaidan
0	0	0	0	0	0	0	0	0	0	0	0	0	0	0	0	0	0	0	0	0	0	0	0	0	0	0	Al-Atfah (Al-Hamraa Al-	Amaer Aal Humaidan
0	0	0	0	0	0	0	0	0	0	0	0	0	0	0	0	0	0	0	0	0	0	0	0	0	0	0	Al Ghorab	Amaer Aal Humaidan
0	0	0	0	0	0	0	0	0	0	0	0	0	0	0	0	0	0	0	0	0	0	0	0	0	0	0	Al Hasnaa	Amaer Aal Humaidan
0	0	0	0	0	0	0	0	0	0	0	0	0	0	0	0	0	0	0	0	0	0	0	0	0	0	0	Zib bin Fanis	Amaer Aal Humaidan
0	0	0	0	0	0	0	0	0	0	0	0	0	0	0	0	0	0	0	0	0	0	0	0	0	0	0	Al-Sufayraa	Amaer Aal Humaidan

The sixteenth services guide 2017\_Region Aseer

## Public services at the populated area level

## Number of Agricultural, Social, Administrative and Public Services and Banking Finance 1-2

Administrative services																								Populated area	Emirate or governorate or municipality		
Security control	Security point	Health affairs	Industrial fund	Real-estate fund	Social development fund	Labour office branch	Water branch	Financial branch	Transport branch	Females education office	Males education office	Females Education administration	Males education administration	Office of municipal services	Municipality centre	Secretariat of municipality	Pensions	Social Insurance	Awqaf (mortmain)	Center of promotion of virtue	Civil affairs	Passport department	Traffic centers			Police station	Police centre
0	0	0	0	0	0	0	0	0	0	0	0	0	0	0	0	0	0	0	0	0	0	0	0	0	0	Al-Adiyah	Amaer Aal Humaidan
0	0	0	0	0	0	0	0	0	0	0	0	0	0	0	0	0	0	0	0	0	0	0	0	0	0	Ibn Hatil	Amaer Aal Humaidan
0	0	0	0	0	0	0	0	0	0	0	0	0	0	0	0	0	0	0	0	0	0	0	0	0	0	Al-Naq'ah	Amaer Aal Humaidan
0	0	0	0	0	0	0	0	0	0	0	0	0	0	0	0	0	0	0	0	0	0	0	0	0	0	Al Hajr	Amaer Aal Humaidan
0	0	0	0	0	0	0	0	0	0	0	0	0	0	0	0	0	0	0	0	0	0	0	0	0	0	Lahw	Amaer Aal Humaidan
0	0	0	0	0	0	0	0	0	0	0	0	0	0	0	0	0	0	0	0	0	0	0	0	0	0	Al Nahdein	Al Nahdein
0	0	0	0	0	0	0	0	0	0	0	0	0	0	0	0	0	0	0	0	0	0	0	0	0	0	Al-Nahdayn	Al Nahdein
0	0	0	0	0	0	0	0	0	0	0	0	0	0	0	0	0	0	0	0	0	0	0	0	0	0	Rakh	Al Nahdein
0	0	0	0	0	0	0	0	0	0	0	0	0	0	0	0	0	0	0	0	0	0	0	0	0	0	Ein	Al Nahdein
0	0	0	0	0	0	0	0	0	0	0	0	0	0	0	0	0	0	0	0	0	0	0	0	0	0	Hijrah Hajilah	Al Nahdein
0	0	0	0	0	0	0	0	0	0	0	0	0	0	0	0	0	0	0	0	0	0	0	0	0	0	Al-Rahwah (Ajajah)	Ar Rahwa
0	0	0	0	0	0	0	0	0	0	0	0	0	0	0	0	0	0	0	0	0	0	0	0	0	0	Al-Maqarib (Al-Afra')	Ar Rahwa
0	0	0	0	0	0	0	0	0	0	0	0	0	0	0	0	0	0	0	0	0	0	0	0	0	0	Al Aziziyah	Al Aziziyah
0	0	0	0	0	0	0	0	0	0	0	0	0	0	0	0	0	0	0	0	0	0	0	0	0	0	Al Wahlan	Al Aziziyah
0	0	0	0	0	0	0	0	0	0	0	0	0	0	0	0	0	0	0	0	0	0	0	0	0	0	Al-Nahy (Bir bin Owayr)	Al Aziziyah
0	0	0	0	0	0	0	0	0	0	0	0	0	0	0	0	0	0	0	0	0	0	0	0	0	0	Al-Rashadah	Al Aziziyah
0	0	0	0	0	0	0	0	0	0	0	0	0	0	0	0	0	0	0	0	0	0	0	0	0	0	Al-Jabub	Al Aziziyah
0	0	0	0	0	0	0	0	0	0	0	0	0	0	0	0	0	0	0	0	0	0	0	0	0	0	Ashban	Al Aziziyah

## Public services at the populated area level

## Number of Agricultural, Social, Administrative and Public Services and Banking Finance 1-2

Administrative services																								Populated area	Emirate or governorate or municipality		
Security control	Security point	Health affairs	Industrial fund	Real-estate fund	Social development fund	Labour office branch	Water branch	Financial branch	Transport branch	Females education office	Males education office	Females Education administration	Males education administration	Office of municipal services	Municipality centre	Secretariat of municipality	Pensions	Social Insurance	Awqaf (mortmain)	Center of promotion of virtue	Civil affairs	Passport department	Traffic centers			Police station	Police centre
0	0	0	0	0	0	0	0	0	0	0	0	0	0	0	0	0	0	0	0	0	0	0	0	0	0	Umm Shuraym	Al Aziziyah
0	0	0	0	0	0	0	0	0	0	0	0	0	0	0	0	0	0	0	0	0	0	0	0	0	0	Al-Ghamis	Al Aziziyah
0	0	0	0	0	0	0	0	0	0	0	0	0	0	0	0	0	0	0	0	0	0	0	0	0	0	Al-Khalidiyah	Al Aziziyah
0	0	0	0	0	0	0	0	0	0	0	0	0	0	0	0	0	0	0	0	0	0	0	0	0	0	Al Qalt	Al Aziziyah
0	0	0	0	0	0	0	0	0	0	0	0	0	0	0	0	0	0	0	0	0	0	0	0	0	0	Al-Masnah	Al Aziziyah
0	0	0	0	0	0	0	0	0	0	0	0	0	0	0	0	0	0	0	0	0	0	0	0	0	0	Baidhan	Baidhan
0	0	0	0	0	0	0	0	0	0	0	0	0	0	0	0	0	0	0	0	0	0	0	0	0	0	Al-Jehr	Baidhan
0	0	0	0	0	0	0	0	0	0	0	0	0	0	0	0	0	0	0	0	0	0	0	0	0	0	Tibah Al-Ism (Kahlan)	Kahlan
0	0	0	0	0	1	0	1	0	0	1	0	1	1	0	1	0	0	0	1	1	1	0	1	0	1	Al-She'bayn	Rijal Al Ma
0	0	0	0	0	0	0	0	0	0	0	0	0	0	0	0	0	0	0	0	0	0	0	0	0	0	Laq'	Rijal Al Ma
0	0	0	0	0	0	0	0	0	0	0	0	0	0	0	0	0	0	0	0	0	0	0	0	0	0	Al-Asdar	Rijal Al Ma
0	0	0	0	0	0	0	0	0	0	0	0	0	0	0	0	0	0	0	0	0	0	0	0	0	0	Zat Mesak	Rijal Al Ma
0	0	0	0	0	0	0	0	0	0	0	0	0	0	0	0	0	0	0	0	0	0	0	0	0	0	Al Akras	Rijal Al Ma
0	0	0	0	0	0	0	0	0	0	0	0	0	0	0	0	0	0	0	0	0	0	0	0	0	0	Zahret Al Saleh	Rijal Al Ma
0	0	0	0	0	0	0	0	0	0	0	0	0	0	0	0	0	0	0	0	0	0	0	0	0	0	Al Mezah	Rijal Al Ma
0	0	0	0	0	0	0	0	0	0	0	0	0	0	0	0	0	0	0	0	0	0	0	0	0	0	Al Khirah	Rijal Al Ma
0	0	0	0	0	0	0	0	0	0	0	0	0	0	0	0	0	0	0	0	0	0	0	0	0	0	Al Wajeef	Rijal Al Ma
0	0	0	0	0	0	0	0	0	0	0	0	0	0	0	0	0	0	0	0	0	0	0	0	0	0	Al-Shaqah	Rijal Al Ma

## Public services at the populated area level

## Number of Agricultural, Social, Administrative and Public Services and Banking Finance 1-2

Administrative services																								Populated area	Emirate or governorate or municipality			
Security control	Security point	Health affairs	Industrial fund	Real-estate fund	Social development fund	Labour office branch	Water branch	Financial branch	Transport branch	Females education office	Males education office	Females Education administration	Males education administration	Office of municipal services	Municipality centre	Secretariat of municipality	Pensions	Social Insurance	Awqaf (mortmain)	Center of promotion of virtue	Civil affairs	Passport department	Traffic centers			Police station	Police centre	
0	0	0	0	0	0	0	0	0	0	0	0	0	0	0	0	0	0	0	0	0	0	0	0	0	0	0	Alhodn	Rijal Al Ma
0	0	0	0	0	0	0	0	0	0	0	0	0	0	0	0	0	0	0	0	0	0	0	0	0	0	0	Al-Malhah	Rijal Al Ma
0	0	0	0	0	0	0	0	0	0	0	0	0	0	0	0	0	0	0	0	0	0	0	0	0	0	0	Al Wahdah	Rijal Al Ma
0	0	0	0	0	0	0	0	0	0	0	0	0	0	0	0	0	0	0	0	0	0	0	0	0	0	0	Wasli'	Rijal Al Ma
0	0	0	0	0	0	0	0	0	0	0	0	0	0	0	0	0	0	0	0	0	0	0	0	0	0	0	Mehjan	Rijal Al Ma
0	0	0	0	0	0	0	0	0	0	0	0	0	0	0	0	0	0	0	0	0	0	0	0	0	0	0	Sola	Rijal Al Ma
0	0	0	0	0	0	0	0	0	0	0	0	0	0	0	0	0	0	0	0	0	0	0	0	0	0	0	Mender Al-Awad	Rijal Al Ma
0	0	0	0	0	0	0	0	0	0	0	0	0	0	0	0	0	0	0	0	0	0	0	0	0	0	0	Dahiyah	Rijal Al Ma
0	0	0	0	0	0	0	0	0	0	0	0	0	0	0	0	0	0	0	0	0	0	0	0	0	0	0	Habil Al-Ahlaj	Rijal Al Ma
0	0	0	0	0	0	0	0	0	0	0	0	0	0	0	0	0	0	0	0	0	0	0	0	0	0	0	Zohrah Al-Masdamah	Rijal Al Ma
0	0	0	0	0	0	0	0	0	0	0	0	0	0	0	0	0	0	0	0	0	0	0	0	0	0	0	Al Haqw	Rijal Al Ma
0	0	0	0	0	0	0	0	0	0	0	0	0	0	0	0	0	0	0	0	0	0	0	0	0	0	0	Jaz'ah Al-Aws	Rijal Al Ma
0	0	0	0	0	0	0	0	0	0	0	0	0	0	0	0	0	0	0	0	0	0	0	0	0	0	0	Ghanmah	Rijal Al Ma
0	0	0	0	0	0	0	0	0	0	0	0	0	0	0	0	0	0	0	0	0	0	0	0	0	0	0	Jithl Al Masm	Rijal Al Ma
0	0	0	0	0	0	0	0	0	0	0	0	0	0	0	0	0	0	0	0	0	0	0	0	0	0	0	Al Meshabi'	Rijal Al Ma
0	0	0	0	0	0	0	0	0	0	0	0	0	0	0	0	0	0	0	0	0	0	0	0	0	0	0	Al Mabyu'	Rijal Al Ma
0	0	0	0	0	0	0	0	0	0	0	0	0	0	0	0	0	0	0	0	0	0	0	0	0	0	0	Athalif	Rijal Al Ma
0	0	0	0	0	0	0	0	0	0	0	0	0	0	0	0	0	0	0	0	0	0	0	0	0	0	0	Quwah	Rijal Al Ma

## Public services at the populated area level

## Number of Agricultural, Social, Administrative and Public Services and Banking Finance 1-2

Administrative services																								Populated area	Emirate or governorate or municipality		
Security control	Security point	Health affairs	Industrial fund	Real-estate fund	Social development fund	Labour office branch	Water branch	Financial branch	Transport branch	Females education office	Males education office	Females Education administration	Males education administration	Office of municipal services	Municipality centre	Secretariat of municipality	Pensions	Social Insurance	Awqaf (mortmain)	Center of promotion of virtue	Civil affairs	Passport department	Traffic centers			Police station	Police centre
0	0	0	0	0	0	0	0	0	0	0	0	0	0	0	0	0	0	0	0	0	0	0	0	0	0	Al Ra'sah	Rijal Al Ma
0	0	0	0	0	0	0	0	0	0	0	0	0	0	0	0	0	0	0	0	0	0	0	0	0	0	Al-Hajib	Rijal Al Ma
0	0	0	0	0	0	0	0	0	0	0	0	0	0	0	0	0	0	0	0	0	0	0	0	0	0	Al-Atharabah	Rijal Al Ma
0	0	0	0	0	0	0	0	0	0	0	0	0	0	0	0	0	0	0	0	0	0	0	0	0	0	Tho'abah	Rijal Al Ma
0	0	0	0	0	0	0	0	0	0	0	0	0	0	0	0	0	0	0	0	0	0	0	0	0	0	Zuhr Al-Nawashrah	Rijal Al Ma
0	0	0	0	0	0	0	0	0	0	0	0	0	0	0	0	0	0	0	0	0	0	0	0	0	0	Amqah (Al Alayim)	Rijal Al Ma
0	0	0	0	0	0	0	0	0	0	0	0	0	0	0	0	0	0	0	0	0	0	0	0	0	0	Al-Mamer	Rijal Al Ma
0	0	0	0	0	0	0	0	0	0	0	0	0	0	0	0	0	0	0	0	0	0	0	0	0	0	Alhodn	Rijal Al Ma
0	0	0	0	0	0	0	0	0	0	0	0	0	0	0	0	0	0	0	0	0	0	0	0	0	0	Lohj bin Zafflah	Rijal Al Ma
0	0	0	0	0	0	0	0	0	0	0	0	0	0	0	0	0	0	0	0	0	0	0	0	0	0	Wadi Zarafah	Rijal Al Ma
0	0	0	0	0	0	0	0	0	0	0	0	0	0	0	0	0	0	0	0	0	0	0	0	0	0	Yadman	Rijal Al Ma
0	0	0	0	0	0	0	0	0	0	0	0	0	0	0	0	0	0	0	0	0	0	0	0	0	0	Al-Zahir	Rijal Al Ma
0	0	0	0	0	0	0	0	0	0	0	0	0	0	0	0	0	0	0	0	0	0	0	0	0	0	Al-Gharaa	Rijal Al Ma
0	0	0	0	0	0	0	0	0	0	0	0	0	0	0	0	0	0	0	0	0	0	0	0	0	0	Wadi Kareem	Rijal Al Ma
0	0	0	0	0	0	0	0	0	0	0	0	0	0	0	0	0	0	0	0	0	0	0	0	0	0	Watn Al-Radif	Rijal Al Ma
0	0	0	0	0	0	0	0	0	0	0	0	0	0	0	0	0	0	0	0	0	0	0	0	0	0	Al-Harizah	Rijal Al Ma
0	0	0	0	0	0	0	0	0	0	0	0	0	0	0	0	0	0	0	0	0	0	0	0	0	0	Thafqa	Rijal Al Ma
0	0	0	0	0	0	0	0	0	0	0	0	0	0	0	0	0	0	0	0	0	0	0	0	0	0	Al-Irq	Rijal Al Ma

## Public services at the populated area level

## Number of Agricultural, Social, Administrative and Public Services and Banking Finance 1-2

Administrative services																								Populated area	Emirate or governorate or municipality		
Security control	Security point	Health affairs	Industrial fund	Real-estate fund	Social development fund	Labour office branch	Water branch	Financial branch	Transport branch	Females education office	Males education office	Females Education administration	Males education administration	Office of municipal services	Municipality centre	Secretariat of municipality	Pensions	Social Insurance	Awqaf (mortmain)	Center of promotion of virtue	Civil affairs	Passport department	Traffic centers			Police station	Police centre
0	0	0	0	0	0	0	0	0	0	0	0	0	0	0	0	0	0	0	0	0	0	0	0	0	0	Al-Zurah	Rijal Al Ma
0	0	0	0	0	0	0	0	0	0	0	0	0	0	0	0	0	0	0	0	0	0	0	0	0	0	Khalf Majuf	Rijal Al Ma
0	0	0	0	0	0	0	0	0	0	0	0	0	0	0	0	0	0	0	0	0	0	0	0	0	0	Habeel	Rijal Al Ma
0	0	0	0	0	0	0	0	0	0	0	0	0	0	0	0	0	0	0	0	0	0	0	0	0	0	Al Zurwah	Rijal Al Ma
0	0	0	0	0	0	0	0	0	0	0	0	0	0	0	0	0	0	0	0	0	0	0	0	0	0	Al Wahdah	Rijal Al Ma
0	0	0	0	0	0	0	0	0	0	0	0	0	0	0	0	0	0	0	0	0	0	0	0	0	0	Al-Qeran	Rijal Al Ma
0	0	0	0	0	0	0	0	0	0	0	0	0	0	0	0	0	0	0	0	0	0	0	0	0	0	Semnan	Rijal Al Ma
0	0	0	0	0	0	0	0	0	0	0	0	0	0	0	0	0	0	0	0	0	0	0	0	0	0	Al-Juz Al-Asfal	Rijal Al Ma
0	0	0	0	0	0	0	0	0	0	0	0	0	0	0	0	0	0	0	0	0	0	0	0	0	0	Al-juz Al-A'la	Rijal Al Ma
0	0	0	0	0	0	0	0	0	0	0	0	0	0	0	0	0	0	0	0	0	0	0	0	0	0	Wajh Al-Irq	Rijal Al Ma
0	0	0	0	0	0	0	0	0	0	0	0	0	0	0	0	0	0	0	0	0	0	0	0	0	0	Al Khanik	Rijal Al Ma
0	0	0	0	0	0	0	0	0	0	0	0	0	0	0	0	0	0	0	0	0	0	0	0	0	0	Al-Saaday	Rijal Al Ma
0	0	0	0	0	0	0	0	0	0	0	0	0	0	0	0	0	0	0	0	0	0	0	0	0	0	Al-Shafiyah	Rijal Al Ma
0	0	0	0	0	0	0	0	0	0	0	0	0	0	0	0	0	0	0	0	0	0	0	0	0	0	Al-Khaw	Rijal Al Ma
0	0	0	0	0	0	0	0	0	0	0	0	0	0	0	0	0	0	0	0	0	0	0	0	0	0	Al-Ma'qam	Rijal Al Ma
0	0	0	0	0	0	0	0	0	0	0	0	0	0	0	0	0	0	0	0	0	0	0	0	0	0	Zat Al-Hely	Rijal Al Ma
0	0	0	0	0	0	0	0	0	0	0	0	0	0	0	0	0	0	0	0	0	0	0	0	0	0	Zahrah Al Barid	Rijal Al Ma
0	0	0	0	0	0	0	0	0	0	0	0	0	0	0	0	0	0	0	0	0	0	0	0	0	0	Ma'inah	Rijal Al Ma



## Public services at the populated area level

## Number of Agricultural, Social, Administrative and Public Services and Banking Finance 1-2

Administrative services																								Populated area	Emirate or governorate or municipality		
Security control	Security point	Health affairs	Industrial fund	Real-estate fund	Social development fund	Labour office branch	Water branch	Financial branch	Transport branch	Females education office	Males education office	Females Education administration	Males education administration	Office of municipal services	Municipality centre	Secretariat of municipality	Pensions	Social Insurance	Awqaf (mortmain)	Center of promotion of virtue	Civil affairs	Passport department	Traffic centers			Police station	Police centre
0	0	0	0	0	0	0	0	0	0	0	0	0	0	0	0	0	0	0	0	0	0	0	0	0	0	Moltqa Al-Sadreen	Rijal Al Ma
0	0	0	0	0	0	0	0	0	0	0	0	0	0	0	0	0	0	0	0	0	0	0	0	0	0	Zahran	Rijal Al Ma
0	0	0	0	0	0	0	0	0	0	0	0	0	0	0	0	0	0	0	0	0	0	0	0	0	0	Me'tiq Al Heba	Rijal Al Ma
0	0	0	0	0	0	0	0	0	0	0	0	0	0	0	0	0	0	0	0	0	0	0	0	0	0	Al-Jarf Al-Qadim	Rijal Al Ma
0	0	0	0	0	0	0	0	0	0	0	0	0	0	0	0	0	0	0	0	0	0	0	0	0	0	Ardah	Rijal Al Ma
0	0	0	0	0	0	0	0	0	0	0	0	0	0	0	0	0	0	0	0	0	0	0	0	0	0	Al-Jarf Al-jadid	Rijal Al Ma
0	0	0	0	0	0	0	0	0	0	0	0	0	0	0	0	0	0	0	0	0	0	0	0	0	0	Zahir Al-Qomash	Rijal Al Ma
0	0	0	0	0	0	0	0	0	0	0	0	0	0	0	0	0	0	0	0	0	0	0	0	0	0	Asfal Faw	Rijal Al Ma
0	0	0	0	0	0	0	0	0	0	0	0	0	0	0	0	0	0	0	0	0	0	0	0	0	0	Al Fasm	Rijal Al Ma
0	0	0	0	0	0	0	0	0	0	0	0	0	0	0	0	0	0	0	0	0	0	0	0	0	0	Tuqn	Rijal Al Ma
0	0	0	0	0	0	0	0	0	0	0	0	0	0	0	0	0	0	0	0	0	0	0	0	0	0	Al-Qeham	Rijal Al Ma
0	0	0	0	0	0	0	0	0	0	0	0	0	0	0	0	0	0	0	0	0	0	0	0	0	0	Al-Rahy	Rijal Al Ma
0	0	0	0	0	0	0	0	0	0	0	0	0	0	0	0	0	0	0	0	0	0	0	0	0	0	Al-Batilah	Rijal Al Ma
0	0	0	0	0	0	0	0	0	0	0	0	0	0	0	0	0	0	0	0	0	0	0	0	0	0	Al-Mo'amalat	Rijal Al Ma
0	0	0	0	0	0	0	0	0	0	0	0	0	0	0	0	0	0	0	0	0	0	0	0	0	0	Maymen	Rijal Al Ma
0	0	0	0	0	0	0	0	0	0	0	0	0	0	0	0	0	0	0	0	0	0	0	0	0	0	Al-Shat	Rijal Al Ma
0	0	0	0	0	0	0	0	0	0	0	0	0	0	0	0	0	0	0	0	0	0	0	0	0	0	Zahrah Al mahdi	Rijal Al Ma
0	0	0	0	0	0	0	0	0	0	0	0	0	0	0	0	0	0	0	0	0	0	0	0	0	0	Zahrah Al Hassan	Rijal Al Ma

## Public services at the populated area level

## Number of Agricultural, Social, Administrative and Public Services and Banking Finance 1-2

Administrative services																								Populated area	Emirate or governorate or municipality		
Security control	Security point	Health affairs	Industrial fund	Real-estate fund	Social development fund	Labour office branch	Water branch	Financial branch	Transport branch	Females education office	Males education office	Females Education administration	Males education administration	Office of municipal services	Municipality centre	Secretariat of municipality	Pensions	Social Insurance	Awqaf (mortmain)	Center of promotion of virtue	Civil affairs	Passport department	Traffic centers			Police station	Police centre
0	0	0	0	0	0	0	0	0	0	0	0	0	0	0	0	0	0	0	0	0	0	0	0	0	0	Al-Hajib	Rijal Al Ma
0	0	0	0	0	0	0	0	0	0	0	0	0	0	0	0	0	0	0	0	0	0	0	0	0	0	Batilah Al Madawy	Rijal Al Ma
0	0	0	0	0	0	0	0	0	0	0	0	0	0	0	0	0	0	0	0	0	0	0	0	0	0	Jaz'ah Al-Reqaq	Rijal Al Ma
0	0	0	0	0	0	0	0	0	0	0	0	0	0	0	0	0	0	0	0	0	0	0	0	0	0	Yasrah	Rijal Al Ma
0	0	0	0	0	0	0	0	0	0	0	0	0	0	0	0	0	0	0	0	0	0	0	0	0	0	Labkh	Rijal Al Ma
0	0	0	0	0	0	0	0	0	0	0	0	0	0	0	0	0	0	0	0	0	0	0	0	0	0	Jaz'ah Al-Mesht	Rijal Al Ma
0	0	0	0	0	0	0	0	0	0	0	0	0	0	0	0	0	0	0	0	0	0	0	0	0	0	Watan Anin	Rijal Al Ma
0	0	0	0	0	0	0	0	0	0	0	0	0	0	0	0	0	0	0	0	0	0	0	0	0	0	Al-Ghamrah	Rijal Al Ma
0	0	0	0	0	0	0	0	0	0	0	0	0	0	0	0	0	0	0	0	0	0	0	0	0	0	Al Zurwah	Rijal Al Ma
0	0	0	0	0	0	0	0	0	0	0	0	0	0	0	0	0	0	0	0	0	0	0	0	0	0	Shat Al-Ma'd	Rijal Al Ma
0	0	0	0	0	0	0	0	0	0	0	0	0	0	0	0	0	0	0	0	0	0	0	0	0	0	Al-Raqah	Rijal Al Ma
0	0	0	0	0	0	0	0	0	0	0	0	0	0	0	0	0	0	0	0	0	0	0	0	0	0	Jabu	Rijal Al Ma
0	0	0	0	0	0	0	0	0	0	0	0	0	0	0	0	0	0	0	0	0	0	0	0	0	0	Drima	Rijal Al Ma
0	0	0	0	0	0	0	0	0	0	0	0	0	0	0	0	0	0	0	0	0	0	0	0	0	0	Al-Gharaa	Rijal Al Ma
0	0	0	0	0	0	0	0	0	0	0	0	0	0	0	0	0	0	0	0	0	0	0	0	0	0	Sarran	Rijal Al Ma
0	0	0	0	0	0	0	0	0	0	0	0	0	0	0	0	0	0	0	0	0	0	0	0	0	0	Zahrah Sanumah	Rijal Al Ma
0	0	0	0	0	0	0	0	0	0	0	0	0	0	0	0	0	0	0	0	0	0	0	0	0	0	Allahj	Rijal Al Ma
0	0	0	0	0	0	0	0	0	0	0	0	0	0	0	0	0	0	0	0	0	0	0	0	0	0	Al Attf	Rijal Al Ma

## Public services at the populated area level

## Number of Agricultural, Social, Administrative and Public Services and Banking Finance 1-2

Administrative services																								Populated area	Emirate or governorate or municipality			
Security control	Security point	Health affairs	Industrial fund	Real-estate fund	Social development fund	Labour office branch	Water branch	Financial branch	Transport branch	Females education office	Males education office	Females Education administration	Males education administration	Office of municipal services	Municipality centre	Secretariat of municipality	Pensions	Social Insurance	Awqaf (mortmain)	Center of promotion of virtue	Civil affairs	Passport department	Traffic centers			Police station	Police centre	
0	0	0	0	0	0	0	0	0	0	0	0	0	0	0	0	0	0	0	0	0	0	0	0	0	0	Jarf Al-Sel'	Rijal Al Ma	
0	0	0	0	0	0	0	0	0	0	0	0	0	0	0	0	0	0	0	0	0	0	0	0	0	0	0	Al-Robu'	Rijal Al Ma
0	0	0	0	0	0	0	0	0	0	0	0	0	0	0	0	0	0	0	0	0	0	0	0	0	0	0	Bir Malhah	Rijal Al Ma
0	0	0	0	0	0	0	0	0	0	0	0	0	0	0	0	0	0	0	0	0	0	0	0	0	0	0	Dabyan	Rijal Al Ma
0	0	0	0	0	0	0	0	0	0	0	0	0	0	0	0	0	0	0	0	0	0	0	0	0	0	0	Al-Mnafish	Rijal Al Ma
0	0	0	0	0	0	0	0	0	0	0	0	0	0	0	0	0	0	0	0	0	0	0	0	0	0	0	Maqhumah	Rijal Al Ma
0	0	0	0	0	0	0	0	0	0	0	0	0	0	0	0	0	0	0	0	0	0	0	0	0	0	0	Dadhaa	Rijal Al Ma
0	0	0	0	0	0	0	0	0	0	0	0	0	0	0	0	0	0	0	0	0	0	0	0	0	0	0	Mashrafah	Rijal Al Ma
0	0	0	0	0	0	0	0	0	0	0	0	0	0	0	0	0	0	0	0	0	0	0	0	0	0	0	Wajh Al-Asf	Rijal Al Ma
0	0	0	0	0	0	0	0	0	0	0	0	0	0	0	0	0	0	0	0	0	0	0	0	0	0	0	Al-Ahqab	Rijal Al Ma
0	0	0	0	0	0	0	0	0	0	0	0	0	0	0	0	0	0	0	0	0	0	0	0	0	0	0	Al-Watan	Rijal Al Ma
0	0	0	0	0	0	0	0	0	0	0	0	0	0	0	0	0	0	0	0	0	0	0	0	0	0	0	Al-Nasb	Rijal Al Ma
0	0	0	0	0	0	0	0	0	0	0	0	0	0	0	0	0	0	0	0	0	0	0	0	0	0	0	Al-Sherar	Rijal Al Ma
0	0	0	0	0	0	0	0	0	0	0	0	0	0	0	0	0	0	0	0	0	0	0	0	0	0	0	Al-Aznab	Rijal Al Ma
0	0	0	0	0	0	0	0	0	0	0	0	0	0	0	0	0	0	0	0	0	0	0	0	0	0	0	Al-Sad'aa	Rijal Al Ma
0	0	0	0	0	0	0	0	0	0	0	0	0	0	0	0	0	0	0	0	0	0	0	0	0	0	0	Al-Ratikh	Rijal Al Ma
0	0	0	0	0	0	0	0	0	0	0	0	0	0	0	0	0	0	0	0	0	0	0	0	0	0	0	Madr	Rijal Al Ma
0	0	0	0	0	0	0	0	0	0	0	0	0	0	0	0	0	0	0	0	0	0	0	0	0	0	0	Al-Kary (Al-Oshah)	Rijal Al Ma

## Public services at the populated area level

## Number of Agricultural, Social, Administrative and Public Services and Banking Finance 1-2

Administrative services																								Populated area	Emirate or governorate or municipality		
Security control	Security point	Health affairs	Industrial fund	Real-estate fund	Social development fund	Labour office branch	Water branch	Financial branch	Transport branch	Females education office	Males education office	Females Education administration	Males education administration	Office of municipal services	Municipality centre	Secretariat of municipality	Pensions	Social Insurance	Awqaf (mortmain)	Center of promotion of virtue	Civil affairs	Passport department	Traffic centers			Police station	Police centre
0	0	0	0	0	0	0	0	0	0	0	0	0	0	0	0	0	0	0	0	0	0	0	0	0	0	Dahyan	Rijal Al Ma
0	0	0	0	0	0	0	0	0	0	0	0	0	0	0	0	0	0	0	0	0	0	0	0	0	0	Al Qdy	Rijal Al Ma
0	0	0	0	0	0	0	0	0	0	0	0	0	0	0	0	0	0	0	0	0	0	0	0	0	0	Umsalhaa	Rijal Al Ma
0	0	0	0	0	0	0	0	0	0	0	0	0	0	0	0	0	0	0	0	0	0	0	0	0	0	Me'tiq Mahaly	Rijal Al Ma
0	0	0	0	0	0	0	0	0	0	0	0	0	0	0	0	0	0	0	0	0	0	0	0	0	0	Al-Shatin	Rijal Al Ma
0	0	0	0	0	0	0	0	0	0	0	0	0	0	0	0	0	0	0	0	0	0	0	0	0	0	Sam'a (Al-Jandalah)	Rijal Al Ma
0	0	0	0	0	0	0	0	0	0	0	0	0	0	0	0	0	0	0	0	0	0	0	0	0	0	Al-Raju'	Rijal Al Ma
0	0	0	0	0	0	0	0	0	0	0	0	0	0	0	0	0	0	0	0	0	0	0	0	0	0	Ostriches	Rijal Al Ma
0	0	0	0	0	0	0	0	0	0	0	0	0	0	0	0	0	0	0	0	0	0	0	0	0	0	Al-Hard	Rijal Al Ma
0	0	0	0	0	0	0	0	0	0	0	0	0	0	0	0	0	0	0	0	0	0	0	0	0	0	Al Sarw	Rijal Al Ma
0	0	0	0	0	0	0	0	0	0	0	0	0	0	0	0	0	0	0	0	0	0	0	0	0	0	Al-Qeran	Rijal Al Ma
0	0	0	0	0	0	0	0	0	0	0	0	0	0	0	0	0	0	0	0	0	0	0	0	0	0	Jaz'ah and Saneb	Rijal Al Ma
0	0	0	0	0	0	0	0	0	0	0	0	0	0	0	0	0	0	0	0	0	0	0	0	0	0	Hathmah Riqaq'	Rijal Al Ma
0	0	0	0	0	0	0	0	0	0	0	0	0	0	0	0	0	0	0	0	0	0	0	0	0	0	Sula	Rijal Al Ma
0	0	0	0	0	0	0	0	0	0	0	0	0	0	0	0	0	0	0	0	0	0	0	0	0	0	Haqw Medaq	Rijal Al Ma
0	0	0	0	0	0	0	0	0	0	0	0	0	0	0	0	0	0	0	0	0	0	0	0	0	0	Lahj Allezah	Rijal Al Ma
0	0	0	0	0	0	0	0	0	0	0	0	0	0	0	0	0	0	0	0	0	0	0	0	0	0	Awraq	Rijal Al Ma
0	0	0	0	0	0	0	0	0	0	0	0	0	0	0	0	0	0	0	0	0	0	0	0	0	0	Shabhah	Rijal Al Ma

## Public services at the populated area level

## Number of Agricultural, Social, Administrative and Public Services and Banking Finance 1-2

Administrative services																								Populated area	Emirate or governorate or municipality			
Security control	Security point	Health affairs	Industrial fund	Real-estate fund	Social development fund	Labour office branch	Water branch	Financial branch	Transport branch	Females education office	Males education office	Females Education administration	Males education administration	Office of municipal services	Municipality centre	Secretariat of municipality	Pensions	Social Insurance	Awqaf (mortmain)	Center of promotion of virtue	Civil affairs	Passport department	Traffic centers			Police station	Police centre	
0	0	0	0	0	0	0	0	0	0	0	0	0	0	0	0	0	0	0	0	0	0	0	0	0	0	Kheb Al-Sharm	Rijal Al Ma	
0	0	0	0	0	0	0	0	0	0	0	0	0	0	0	0	0	0	0	0	0	0	0	0	0	0	0	Haqw Al-Reyah	Rijal Al Ma
0	0	0	0	0	0	0	0	0	0	0	0	0	0	0	0	0	0	0	0	0	0	0	0	0	0	0	Al-Makhten Al-Ma'qer	Rijal Al Ma
0	0	0	0	0	0	0	0	0	0	0	0	0	0	0	0	0	0	0	0	0	0	0	0	0	0	0	Al Rahbah	Rijal Al Ma
0	0	0	0	0	0	0	0	0	0	0	0	0	0	0	0	0	0	0	0	0	0	0	0	0	0	0	Al-Mahreq	Rijal Al Ma
0	0	0	0	0	0	0	0	0	0	0	0	0	0	0	0	0	0	0	0	0	0	0	0	0	0	0	Hemyan Al-A'la	Rijal Al Ma
0	0	0	0	0	0	0	0	0	0	0	0	0	0	0	0	0	0	0	0	0	0	0	0	0	0	0	Hemyan Al-Asfal	Rijal Al Ma
0	0	0	0	0	0	0	0	0	0	0	0	0	0	0	0	0	0	0	0	0	0	0	0	0	0	0	Batnah Al-Athlah	Rijal Al Ma
0	0	0	0	0	0	0	0	0	0	0	0	0	0	0	0	0	0	0	0	0	0	0	0	0	0	0	Al-Ghebtah	Rijal Al Ma
0	0	0	0	0	0	0	0	0	0	0	0	0	0	0	0	0	0	0	0	0	0	0	0	0	0	0	Fa'ah	Rijal Al Ma
0	0	0	0	0	0	0	0	0	0	0	0	0	0	0	0	0	0	0	0	0	0	0	0	0	0	0	Haqw Adinat	Rijal Al Ma
0	0	0	0	0	0	0	0	0	0	0	0	0	0	0	0	0	0	0	0	0	0	0	0	0	0	0	Al-Faniyah	Rijal Al Ma
0	0	0	0	0	0	0	0	0	0	0	0	0	0	0	0	0	0	0	0	0	0	0	0	0	0	0	Al-Ahabish	Rijal Al Ma
0	0	0	0	0	0	0	0	0	0	0	0	0	0	0	0	0	0	0	0	0	0	0	0	0	0	0	Shat Abu Gherban	Rijal Al Ma
0	0	0	0	0	0	0	0	0	0	0	0	0	0	0	0	0	0	0	0	0	0	0	0	0	0	0	Huba	Rijal Al Ma
0	0	0	0	0	0	0	0	0	0	0	0	0	0	0	0	0	0	0	0	0	0	0	0	0	0	0	Shat Ibn Jaz'ah	Rijal Al Ma
0	0	0	0	0	0	0	0	0	0	0	0	0	0	0	0	0	0	0	0	0	0	0	0	0	0	0	Hemr	Rijal Al Ma
0	0	0	0	0	0	0	0	0	0	0	0	0	0	0	0	0	0	0	0	0	0	0	0	0	0	0	Shi'b Al-Beram	Rijal Al Ma

## Public services at the populated area level

## Number of Agricultural, Social, Administrative and Public Services and Banking Finance 1-2

Administrative services																								Populated area	Emirate or governorate or municipality			
Security control	Security point	Health affairs	Industrial fund	Real-estate fund	Social development fund	Labour office branch	Water branch	Financial branch	Transport branch	Females education office	Males education office	Females Education administration	Males education administration	Office of municipal services	Municipality centre	Secretariat of municipality	Pensions	Social Insurance	Awqaf (mortmain)	Center of promotion of virtue	Civil affairs	Passport department	Traffic centers			Police station	Police centre	
0	0	0	0	0	0	0	0	0	0	0	0	0	0	0	0	0	0	0	0	0	0	0	0	0	0	0	Wajh Mantuf	Rijal Al Ma
0	0	0	0	0	0	0	0	0	0	0	0	0	0	0	0	0	0	0	0	0	0	0	0	0	0	0	Nakhr Al-Thaw'ah	Rijal Al Ma
0	0	0	0	0	0	0	0	0	0	0	0	0	0	0	0	0	0	0	0	0	0	0	0	0	0	0	Bir Reqa'	Rijal Al Ma
0	0	0	0	0	0	0	0	0	0	0	0	0	0	0	0	0	0	0	0	0	0	0	0	0	0	0	Wajh Qern Al-Hajlah	Rijal Al Ma
0	0	0	0	0	0	0	0	0	0	0	0	0	0	0	0	0	0	0	0	0	0	0	0	0	0	0	Manqesh	Rijal Al Ma
0	0	0	0	0	0	0	0	0	0	0	0	0	0	0	0	0	0	0	0	0	0	0	0	0	0	0	Al-Rakbah (Sadr Raq'aa)	Rijal Al Ma
0	0	0	0	0	0	0	0	0	0	0	0	0	0	0	0	0	0	0	0	0	0	0	0	0	0	0	Al-Mesbah	Rijal Al Ma
0	0	0	0	0	0	0	0	0	0	0	0	0	0	0	0	0	0	0	0	0	0	0	0	0	0	0	Al-Khanqah	Rijal Al Ma
0	0	0	0	0	0	0	0	0	0	0	0	0	0	0	0	0	0	0	0	0	0	0	0	0	0	0	Al-Hasmaa	Rijal Al Ma
0	0	0	0	0	0	0	0	0	0	0	0	0	0	0	0	0	0	0	0	0	0	0	0	0	0	0	Nakhr Al-Wedn Al-A'la	Rijal Al Ma
0	0	0	0	0	0	0	0	0	0	0	0	0	0	0	0	0	0	0	0	0	0	0	0	0	0	0	Batnah Al-Kahlaa	Rijal Al Ma
0	0	0	0	0	0	0	0	0	0	0	0	0	0	0	0	0	0	0	0	0	0	0	0	0	0	0	Zahrah Al-Rawhaa	Rijal Al Ma
0	0	0	0	0	0	0	0	0	0	0	0	0	0	0	0	0	0	0	0	0	0	0	0	0	0	0	Ders Al-Ahabish (Al-	Rijal Al Ma
0	0	0	0	0	0	0	0	0	0	0	0	0	0	0	0	0	0	0	0	0	0	0	0	0	0	0	Al-Dagherah Al-Sofla	Rijal Al Ma
0	0	0	0	0	0	0	0	0	0	0	0	0	0	0	0	0	0	0	0	0	0	0	0	0	0	0	Al-Dagherah Al-Olya	Rijal Al Ma
0	0	0	0	0	0	0	0	0	0	0	0	0	0	0	0	0	0	0	0	0	0	0	0	0	0	0	Al Bashma	Rijal Al Ma
0	0	0	0	0	0	0	0	0	0	0	0	0	0	0	0	0	0	0	0	0	0	0	0	0	0	0	Lahj Al-Zur	Rijal Al Ma
0	0	0	0	0	0	0	0	0	0	0	0	0	0	0	0	0	0	0	0	0	0	0	0	0	0	0	Sadr Dalej	Rijal Al Ma

## Public services at the populated area level

## Number of Agricultural, Social, Administrative and Public Services and Banking Finance 1-2

Administrative services																								Populated area	Emirate or governorate or municipality		
Security control	Security point	Health affairs	Industrial fund	Real-estate fund	Social development fund	Labour office branch	Water branch	Financial branch	Transport branch	Females education office	Males education office	Females Education administration	Males education administration	Office of municipal services	Municipality centre	Secretariat of municipality	Pensions	Social Insurance	Awqaf (mortmain)	Center of promotion of virtue	Civil affairs	Passport department	Traffic centers			Police station	Police centre
0	0	0	0	0	0	0	0	0	0	0	0	0	0	0	0	0	0	0	0	0	0	0	0	0	0	Allaseqah	Rijal Al Ma
0	0	0	0	0	0	0	0	0	0	0	0	0	0	0	0	0	0	0	0	0	0	0	0	0	0	Al-Hathmah	Rijal Al Ma
0	0	0	0	0	0	0	0	0	0	0	0	0	0	0	0	0	0	0	0	0	0	0	0	0	0	Lahj Al-Selal	Rijal Al Ma
0	0	0	0	0	0	0	0	0	0	0	0	0	0	0	0	0	0	0	0	0	0	0	0	0	0	Al-Qazn	Rijal Al Ma
0	0	0	0	0	0	0	0	0	0	0	0	0	0	0	0	0	0	0	0	0	0	0	0	0	0	Allewaa	Rijal Al Ma
0	0	0	0	0	0	0	0	0	0	0	0	0	0	0	0	0	0	0	0	0	0	0	0	0	0	Watn Al Medwah	Rijal Al Ma
0	0	0	0	0	0	0	0	0	0	0	0	0	0	0	0	0	0	0	0	0	0	0	0	0	0	Duha Allewaa	Rijal Al Ma
0	0	0	0	0	0	0	0	0	0	0	0	0	0	0	0	0	0	0	0	0	0	0	0	0	0	Al-Oshah	Rijal Al Ma
0	0	0	0	0	0	0	0	0	0	0	0	0	0	0	0	0	0	0	0	0	0	0	0	0	0	Watn Al-Zurwah	Rijal Al Ma
0	0	0	0	0	0	0	0	0	0	0	0	0	0	0	0	0	0	0	0	0	0	0	0	0	0	Al-Mufa	Rijal Al Ma
0	0	0	0	0	0	0	0	0	0	0	0	0	0	0	0	0	0	0	0	0	0	0	0	0	0	Mudan	Rijal Al Ma
0	0	0	0	0	0	0	0	0	0	0	0	0	0	0	0	0	0	0	0	0	0	0	0	0	0	Al-Reks (Al-Jen)	Rijal Al Ma
0	0	0	0	0	0	0	0	0	0	0	0	0	0	0	0	0	0	0	0	0	0	0	0	0	0	Al-Dajajah	Rijal Al Ma
0	0	0	0	0	0	0	0	0	0	0	0	0	0	0	0	0	0	0	0	0	0	0	0	0	0	Qa'h Ghamrah	Rijal Al Ma
0	0	0	0	0	0	0	0	0	0	0	0	0	0	0	0	0	0	0	0	0	0	0	0	0	0	Al-Mahll	Rijal Al Ma
0	0	0	0	0	0	0	0	0	0	0	0	0	0	0	0	0	0	0	0	0	0	0	0	0	0	Al-Fuwari'	Rijal Al Ma
0	0	0	0	0	0	0	0	0	0	0	0	0	0	0	0	0	0	0	0	0	0	0	0	0	0	Al-Marawih	Rijal Al Ma
0	0	0	0	0	0	0	0	0	0	0	0	0	0	0	0	0	0	0	0	0	0	0	0	0	0	Al-Mawahib	Rijal Al Ma

## Public services at the populated area level

## Number of Agricultural, Social, Administrative and Public Services and Banking Finance 1-2

Administrative services																								Populated area	Emirate or governorate or municipality		
Security control	Security point	Health affairs	Industrial fund	Real-estate fund	Social development fund	Labour office branch	Water branch	Financial branch	Transport branch	Females education office	Males education office	Females Education administration	Males education administration	Office of municipal services	Municipality centre	Secretariat of municipality	Pensions	Social Insurance	Awqaf (mortmain)	Center of promotion of virtue	Civil affairs	Passport department	Traffic centers			Police station	Police centre
0	0	0	0	0	0	0	0	0	0	0	0	0	0	0	0	0	0	0	0	0	0	0	0	0	0	Allahj	Rijal Al Ma
0	0	0	0	0	0	0	0	0	0	0	0	0	0	0	0	0	0	0	0	0	0	0	0	0	0	Al-Baq'ah	Rijal Al Ma
0	0	0	0	0	0	0	0	0	0	0	0	0	0	0	0	0	0	0	0	0	0	0	0	0	0	Al Demagh	Rijal Al Ma
0	0	0	0	0	0	0	0	0	0	0	0	0	0	0	0	0	0	0	0	0	0	0	0	0	0	Qariyah Al Qadimah	Rijal Al Ma
0	0	0	0	0	0	0	0	0	0	0	0	0	0	0	0	0	0	0	0	0	0	0	0	0	0	Al-Bazakh	Rijal Al Ma
0	0	0	0	0	0	0	0	0	0	0	0	0	0	0	0	0	0	0	0	0	0	0	0	0	0	Al-Mejza'	Rijal Al Ma
0	0	0	0	0	0	0	0	0	0	0	0	0	0	0	0	0	0	0	0	0	0	0	0	0	0	Zi Taliq	Rijal Al Ma
0	0	0	0	0	0	0	0	0	0	0	0	0	0	0	0	0	0	0	0	0	0	0	0	0	0	Mubah	Rijal Al Ma
0	0	0	0	0	0	0	0	0	0	0	0	0	0	0	0	0	0	0	0	0	0	0	0	0	0	Harmat	Rijal Al Ma
0	0	0	0	0	0	0	0	0	0	0	0	0	0	0	0	0	0	0	0	0	0	0	0	0	0	Al-Sahabah	Rijal Al Ma
0	0	0	0	0	0	0	0	0	0	0	0	0	0	0	0	0	0	0	0	0	0	0	0	0	0	Al Ghazul	Rijal Al Ma
0	0	0	0	0	0	0	0	0	0	0	0	0	0	0	0	0	0	0	0	0	0	0	0	0	0	Zem Sanun	Rijal Al Ma
0	0	0	0	0	0	0	0	0	0	0	0	0	0	0	0	0	0	0	0	0	0	0	0	0	0	Al Attf	Rijal Al Ma
0	0	0	0	0	0	0	0	0	0	0	0	0	0	0	0	0	0	0	0	0	0	0	0	0	0	Qarbah Ghamrah	Rijal Al Ma
0	0	0	0	0	0	0	0	0	0	0	0	0	0	0	0	0	0	0	0	0	0	0	0	0	0	Qarbah Awal Ali	Rijal Al Ma
0	0	0	0	0	0	0	0	0	0	0	0	0	0	0	0	0	0	0	0	0	0	0	0	0	0	Al-Janbah	Rijal Al Ma
0	0	0	0	0	0	0	0	0	0	0	0	0	0	0	0	0	0	0	0	0	0	0	0	0	0	Al-Harizah	Rijal Al Ma
0	0	0	0	0	0	0	0	0	0	0	0	0	0	0	0	0	0	0	0	0	0	0	0	0	0	Al-Mehrid	Rijal Al Ma



## Public services at the populated area level

## Number of Agricultural, Social, Administrative and Public Services and Banking Finance 1-2

Administrative services																								Populated area	Emirate or governorate or municipality			
Security control	Security point	Health affairs	Industrial fund	Real-estate fund	Social development fund	Labour office branch	Water branch	Financial branch	Transport branch	Females education office	Males education office	Females Education administration	Males education administration	Office of municipal services	Municipality centre	Secretariat of municipality	Pensions	Social Insurance	Awqaf (mortmain)	Center of promotion of virtue	Civil affairs	Passport department	Traffic centers			Police station	Police centre	
0	0	0	0	0	0	0	0	0	0	0	0	0	0	0	0	0	0	0	0	0	0	0	0	0	0	0	Al-Qafaa	Rijal Al Ma
0	0	0	0	0	0	0	0	0	0	0	0	0	0	0	0	0	0	0	0	0	0	0	0	0	0	0	Al-Qa'alil	Rijal Al Ma
0	0	0	0	0	0	0	0	0	0	0	0	0	0	0	0	0	0	0	0	0	0	0	0	0	0	0	Kedmah	Rijal Al Ma
0	0	0	0	0	0	0	0	0	0	0	0	0	0	0	0	0	0	0	0	0	0	0	0	0	0	0	Al Harmat	Rijal Al Ma
0	0	0	0	0	0	0	0	0	0	0	0	0	0	0	0	0	0	0	0	0	0	0	0	0	0	0	Al-Jall	Rijal Al Ma
0	0	0	0	0	0	0	0	0	0	0	0	0	0	0	0	0	0	0	0	0	0	0	0	0	0	0	Al Quz	Rijal Al Ma
0	0	0	0	0	0	0	0	0	0	0	0	0	0	0	0	0	0	0	0	0	0	0	0	0	0	0	Janb Najd	Rijal Al Ma
0	0	0	0	0	0	0	0	0	0	0	0	0	0	0	0	0	0	0	0	0	0	0	0	0	0	0	Qued Allahj	Rijal Al Ma
0	0	0	0	0	0	0	0	0	0	0	0	0	0	0	0	0	0	0	0	0	0	0	0	0	0	0	Al-Nasb	Rijal Al Ma
0	0	0	0	0	0	0	0	0	0	0	0	0	0	0	0	0	0	0	0	0	0	0	0	0	0	0	Allafj	Rijal Al Ma
0	0	0	0	0	0	0	0	0	0	0	0	0	0	0	0	0	0	0	0	0	0	0	0	0	0	0	Al-Oshah	Rijal Al Ma
0	0	0	0	0	0	0	0	0	0	0	0	0	0	0	0	0	0	0	0	0	0	0	0	0	0	0	Al Kharijah	Rijal Al Ma
0	0	0	0	0	0	0	0	0	0	0	0	0	0	0	0	0	0	0	0	0	0	0	0	0	0	0	Lahj Ghalq	Rijal Al Ma
0	0	0	0	0	0	0	0	0	0	0	0	0	0	0	0	0	0	0	0	0	0	0	0	0	0	0	Al Kahfayn	Rijal Al Ma
0	0	0	0	0	0	0	0	0	0	0	0	0	0	0	0	0	0	0	0	0	0	0	0	0	0	0	Shi'ab Gohar	Rijal Al Ma
0	0	0	0	0	0	0	0	0	0	0	0	0	0	0	0	0	0	0	0	0	0	0	0	0	0	0	Al-Syalah	Rijal Al Ma
0	0	0	0	0	0	0	0	0	0	0	0	0	0	0	0	0	0	0	0	0	0	0	0	0	0	0	Al-Mahakil	Rijal Al Ma
0	0	0	0	0	0	0	0	0	0	0	0	0	0	0	0	0	0	0	0	0	0	0	0	0	0	0	Al Sarw	Rijal Al Ma

## Public services at the populated area level

## Number of Agricultural, Social, Administrative and Public Services and Banking Finance 1-2

Administrative services																								Populated area	Emirate or governorate or municipality		
Security control	Security point	Health affairs	Industrial fund	Real-estate fund	Social development fund	Labour office branch	Water branch	Financial branch	Transport branch	Females education office	Males education office	Females Education administration	Males education administration	Office of municipal services	Municipality centre	Secretariat of municipality	Pensions	Social Insurance	Awqaf (mortmain)	Center of promotion of virtue	Civil affairs	Passport department	Traffic centers			Police station	Police centre
0	0	0	0	0	0	0	0	0	0	0	0	0	0	0	0	0	0	0	0	0	0	0	0	0	0	Hojum	Rijal Al Ma
0	0	0	0	0	0	0	0	0	0	0	0	0	0	0	0	0	0	0	0	0	0	0	0	0	0	Al-Anzah	Rijal Al Ma
0	0	0	0	0	0	0	0	0	0	0	0	0	0	0	0	0	0	0	0	0	0	0	0	0	0	Al-Marawih	Rijal Al Ma
0	0	0	0	0	0	0	0	0	0	0	0	0	0	0	0	0	0	0	0	0	0	0	0	0	0	Jaw Ghamra	Rijal Al Ma
0	0	0	0	0	0	0	0	0	0	0	0	0	0	0	0	0	0	0	0	0	0	0	0	0	0	Lahj Al-Ain	Rijal Al Ma
0	0	0	0	0	0	0	0	0	0	0	0	0	0	0	0	0	0	0	0	0	0	0	0	0	0	Shat Al-Salif	Rijal Al Ma
0	0	0	0	0	0	0	0	0	0	0	0	0	0	0	0	0	0	0	0	0	0	0	0	0	0	Al-Qawid	Rijal Al Ma
0	0	0	0	0	0	0	0	0	0	0	0	0	0	0	0	0	0	0	0	0	0	0	0	0	0	Al-Rafdah	Rijal Al Ma
0	0	0	0	0	0	0	0	0	0	0	0	0	0	0	0	0	0	0	0	0	0	0	0	0	0	Htayin	Rijal Al Ma
0	0	0	0	0	0	0	0	0	0	0	0	0	0	0	0	0	0	0	0	0	0	0	0	0	0	Al-Qaryah	Rijal Al Ma
0	0	0	0	0	0	0	0	0	0	0	0	0	0	0	0	0	0	0	0	0	0	0	0	0	0	Sarha	Rijal Al Ma
0	0	0	0	0	0	0	0	0	0	0	0	0	0	0	0	0	0	0	0	0	0	0	0	0	0	Al-Masla (Sha'ul)	Rijal Al Ma
0	0	0	0	0	0	0	0	0	0	0	0	0	0	0	0	0	0	0	0	0	0	0	0	0	0	Shafa Al-Ghorab	Rijal Al Ma
0	0	0	0	0	0	0	0	0	0	0	0	0	0	0	0	0	0	0	0	0	0	0	0	0	0	Mehdan	Rijal Al Ma
0	0	0	0	0	0	0	0	0	0	0	0	0	0	0	0	0	0	0	0	0	0	0	0	0	0	Al-Sharaf	Rijal Al Ma
0	0	0	0	0	0	0	0	0	0	0	0	0	0	0	0	0	0	0	0	0	0	0	0	0	0	Duha Shoqab	Rijal Al Ma
0	0	0	0	0	0	0	0	0	0	0	0	0	0	0	0	0	0	0	0	0	0	0	0	0	0	Al-Shakhis	Rijal Al Ma
0	0	0	0	0	0	0	0	0	0	0	0	0	0	0	0	0	0	0	0	0	0	0	0	0	0	Al-Bir Al Zyad	Rijal Al Ma

## Public services at the populated area level

## Number of Agricultural, Social, Administrative and Public Services and Banking Finance 1-2

Administrative services																								Populated area	Emirate or governorate or municipality			
Security control	Security point	Health affairs	Industrial fund	Real-estate fund	Social development fund	Labour office branch	Water branch	Financial branch	Transport branch	Females education office	Males education office	Females Education administration	Males education administration	Office of municipal services	Municipality centre	Secretariat of municipality	Pensions	Social Insurance	Awqaf (mortmain)	Center of promotion of virtue	Civil affairs	Passport department	Traffic centers			Police station	Police centre	
0	0	0	0	0	0	0	0	0	0	0	0	0	0	0	0	0	0	0	0	0	0	0	0	0	0	0	Al Duha	Rijal Al Ma
0	0	0	0	0	0	0	0	0	0	0	0	0	0	0	0	0	0	0	0	0	0	0	0	0	0	0	Al-Serfah	Rijal Al Ma
0	0	0	0	0	0	0	0	0	0	0	0	0	0	0	0	0	0	0	0	0	0	0	0	0	0	0	Al Khanik	Rijal Al Ma
0	0	0	0	0	0	0	0	0	0	0	0	0	0	0	0	0	0	0	0	0	0	0	0	0	0	0	Al-Saad	Rijal Al Ma
0	0	0	0	0	0	0	0	0	0	0	0	0	0	0	0	0	0	0	0	0	0	0	0	0	0	0	Al Zurwah	Rijal Al Ma
0	0	0	0	0	0	0	0	0	0	0	0	0	0	0	0	0	0	0	0	0	0	0	0	0	0	0	Al-darah and Al-Aniz	Rijal Al Ma
0	0	0	0	0	0	0	0	0	0	0	0	0	0	0	0	0	0	0	0	0	0	0	0	0	0	0	Al-Odah	Rijal Al Ma
0	0	0	0	0	0	0	0	0	0	0	0	0	0	0	0	0	0	0	0	0	0	0	0	0	0	0	Al-Ghabbah	Rijal Al Ma
0	0	0	0	0	0	0	0	0	0	0	0	0	0	0	0	0	0	0	0	0	0	0	0	0	0	0	Al-Zafir	Rijal Al Ma
0	0	0	0	0	0	0	0	0	0	0	0	0	0	0	0	0	0	0	0	0	0	0	0	0	0	0	Al-Shaqa	Rijal Al Ma
0	0	0	0	0	0	0	0	0	0	0	0	0	0	0	0	0	0	0	0	0	0	0	0	0	0	0	Al Qaraa	Rijal Al Ma
0	0	0	0	0	0	0	0	0	0	0	0	0	0	0	0	0	0	0	0	0	0	0	0	0	0	0	Al-mejm	Rijal Al Ma
0	0	0	0	0	0	0	0	0	0	0	0	0	0	0	0	0	0	0	0	0	0	0	0	0	0	0	Al-Mejza'	Rijal Al Ma
0	0	0	0	0	0	0	0	0	0	0	0	0	0	0	0	0	0	0	0	0	0	0	0	0	0	0	Al-Badlah	Rijal Al Ma
0	0	0	0	0	0	0	0	0	0	0	0	0	0	0	0	0	0	0	0	0	0	0	0	0	0	0	Laghbah	Rijal Al Ma
0	0	0	0	0	0	0	0	0	0	0	0	0	0	0	0	0	0	0	0	0	0	0	0	0	0	0	Al-Hamah	Rijal Al Ma
0	0	0	0	0	0	0	0	0	0	0	0	0	0	0	0	0	0	0	0	0	0	0	0	0	0	0	Al-Ardha	Rijal Al Ma
0	0	0	0	0	0	0	0	0	0	0	0	0	0	0	0	0	0	0	0	0	0	0	0	0	0	0	Al-Hajar	Rijal Al Ma

## Public services at the populated area level

## Number of Agricultural, Social, Administrative and Public Services and Banking Finance 1-2

Administrative services																								Populated area	Emirate or governorate or municipality		
Security control	Security point	Health affairs	Industrial fund	Real-estate fund	Social development fund	Labour office branch	Water branch	Financial branch	Transport branch	Females education office	Males education office	Females Education administration	Males education administration	Office of municipal services	Municipality centre	Secretariat of municipality	Pensions	Social Insurance	Awqaf (mortmain)	Center of promotion of virtue	Civil affairs	Passport department	Traffic centers			Police station	Police centre
0	0	0	0	0	0	0	0	0	0	0	0	0	0	0	0	0	0	0	0	0	0	0	0	0	0	Balqah Al Meghrim	Rijal Al Ma
0	0	0	0	0	0	0	0	0	0	0	0	0	0	0	0	0	0	0	0	0	0	0	0	0	0	Al Wajeef	Rijal Al Ma
0	0	0	0	0	0	0	0	0	0	0	0	0	0	0	0	0	0	0	0	0	0	0	0	0	0	Al-Khatwah	Rijal Al Ma
0	0	0	0	0	0	0	0	0	0	0	0	0	0	0	0	0	0	0	0	0	0	0	0	0	0	Al Sarw	Rijal Al Ma
0	0	0	0	0	0	0	0	0	0	0	0	0	0	0	0	0	0	0	0	0	0	0	0	0	0	Balqah Al-Ma'malah	Rijal Al Ma
0	0	0	0	0	0	0	0	0	0	0	0	0	0	0	0	0	0	0	0	0	0	0	0	0	0	Umm Al-Qura	Rijal Al Ma
0	0	0	0	0	0	0	0	0	0	0	0	0	0	0	0	0	0	0	0	0	0	0	0	0	0	Al-Qarbah	Rijal Al Ma
0	0	0	0	0	0	0	0	0	0	0	0	0	0	0	0	0	0	0	0	0	0	0	0	0	0	Al-Mutid	Rijal Al Ma
0	0	0	0	0	0	0	0	0	0	0	0	0	0	0	0	0	0	0	0	0	0	0	0	0	0	Ghmarah Al Merwih	Rijal Al Ma
0	0	0	0	0	0	0	0	0	0	0	0	0	0	0	0	0	0	0	0	0	0	0	0	0	0	Al-Sudah and Al-Me'da	Rijal Al Ma
0	0	0	0	0	0	0	0	0	0	0	0	0	0	0	0	0	0	0	0	0	0	0	0	0	0	Hamray and Al-Abher	Rijal Al Ma
0	0	0	0	0	0	0	0	0	0	0	0	0	0	0	0	0	0	0	0	0	0	0	0	0	0	Raks Al-Marwah and Al-	Rijal Al Ma
0	0	0	0	0	0	0	0	0	0	0	0	0	0	0	0	0	0	0	0	0	0	0	0	0	0	Al Wajeeh	Rijal Al Ma
0	0	0	0	0	0	0	0	0	0	0	0	0	0	0	0	0	0	0	0	0	0	0	0	0	0	Al-Masur	Rijal Al Ma
0	0	0	0	0	0	0	0	0	0	0	0	0	0	0	0	0	0	0	0	0	0	0	0	0	0	Al-Aqilah	Rijal Al Ma
0	0	0	0	0	0	0	0	0	0	0	0	0	0	0	0	0	0	0	0	0	0	0	0	0	0	Al-Falah	Rijal Al Ma
0	0	0	0	0	0	0	0	0	0	0	0	0	0	0	0	0	0	0	0	0	0	0	0	0	0	Zem Hajm	Rijal Al Ma
0	0	0	0	0	0	0	0	0	0	0	0	0	0	0	0	0	0	0	0	0	0	0	0	0	0	Al Jahra	Rijal Al Ma

## Public services at the populated area level

## Number of Agricultural, Social, Administrative and Public Services and Banking Finance 1-2

Administrative services																								Populated area	Emirate or governorate or municipality			
Security control	Security point	Health affairs	Industrial fund	Real-estate fund	Social development fund	Labour office branch	Water branch	Financial branch	Transport branch	Females education office	Males education office	Females Education administration	Males education administration	Office of municipal services	Municipality centre	Secretariat of municipality	Pensions	Social Insurance	Awqaf (mortmain)	Center of promotion of virtue	Civil affairs	Passport department	Traffic centers			Police station	Police centre	
0	0	0	0	0	0	0	0	0	0	0	0	0	0	0	0	0	0	0	0	0	0	0	0	0	0	0	Shanakah	Rijal Al Ma
0	0	0	0	0	0	0	0	0	0	0	0	0	0	0	0	0	0	0	0	0	0	0	0	0	0	0	Malhaj	Rijal Al Ma
0	0	0	0	0	0	0	0	0	0	0	0	0	0	0	0	0	0	0	0	0	0	0	0	0	0	0	Al-Khormah	Rijal Al Ma
0	0	0	0	0	0	0	0	0	0	0	0	0	0	0	0	0	0	0	0	0	0	0	0	0	0	0	Kherar	Rijal Al Ma
0	0	0	0	0	0	0	0	0	0	0	0	0	0	0	0	0	0	0	0	0	0	0	0	0	0	0	Al-Salil	Rijal Al Ma
0	0	0	0	0	0	0	0	0	0	0	0	0	0	0	0	0	0	0	0	0	0	0	0	0	0	0	Alhodn	Rijal Al Ma
0	0	0	0	0	0	0	0	0	0	0	0	0	0	0	0	0	0	0	0	0	0	0	0	0	0	0	Atf Al-maskanah	Rijal Al Ma
0	0	0	0	0	0	0	0	0	0	0	0	0	0	0	0	0	0	0	0	0	0	0	0	0	0	0	khamis Kasan	Rijal Al Ma
0	0	0	0	0	0	0	0	0	0	0	0	0	0	0	0	0	0	0	0	0	0	0	0	0	0	0	Ada Lars	Rijal Al Ma
0	0	0	0	0	0	0	0	0	0	0	0	0	0	0	0	0	0	0	0	0	0	0	0	0	0	0	Saqamah	Rijal Al Ma
0	0	0	0	0	0	0	0	0	0	0	0	0	0	0	0	0	0	0	0	0	0	0	0	0	0	0	Al-Batilah	Rijal Al Ma
0	0	0	0	0	0	0	0	0	0	0	0	0	0	0	0	0	0	0	0	0	0	0	0	0	0	0	Watn Al-Rejal	Rijal Al Ma
0	0	0	0	0	0	0	0	0	0	0	0	0	0	0	0	0	0	0	0	0	0	0	0	0	0	0	Al-Marawih	Rijal Al Ma
0	0	0	0	0	0	0	0	0	0	0	0	0	0	0	0	0	0	0	0	0	0	0	0	0	0	0	Al-Keds	Rijal Al Ma
0	0	0	0	0	0	0	0	0	0	0	0	0	0	0	0	0	0	0	0	0	0	0	0	0	0	0	Makshif	Rijal Al Ma
0	0	0	0	0	0	0	0	0	0	0	0	0	0	0	0	0	0	0	0	0	0	0	0	0	0	0	Al Shefa	Rijal Al Ma
0	0	0	0	0	0	0	0	0	0	0	0	0	0	0	0	0	0	0	0	0	0	0	0	0	0	0	Al-Kadhah	Rijal Al Ma
0	0	0	0	0	0	0	0	0	0	0	0	0	0	0	0	0	0	0	0	0	0	0	0	0	0	0	Al-Watan	Rijal Al Ma

## Public services at the populated area level

## Number of Agricultural, Social, Administrative and Public Services and Banking Finance 1-2

Administrative services																								Populated area	Emirate or governorate or municipality		
Security control	Security point	Health affairs	Industrial fund	Real-estate fund	Social development fund	Labour office branch	Water branch	Financial branch	Transport branch	Females education office	Males education office	Females Education administration	Males education administration	Office of municipal services	Municipality centre	Secretariat of municipality	Pensions	Social Insurance	Awqaf (mortmain)	Center of promotion of virtue	Civil affairs	Passport department	Traffic centers			Police station	Police centre
0	0	0	0	0	0	0	0	0	0	0	0	0	0	0	0	0	0	0	0	0	0	0	0	0	0	Al-Irq	Rijal Al Ma
0	0	0	0	0	0	0	0	0	0	0	0	0	0	0	0	0	0	0	0	0	0	0	0	0	0	Habay	Rijal Al Ma
0	0	0	0	0	0	0	0	0	0	0	0	0	0	0	0	0	0	0	0	0	0	0	0	0	0	Al Zurwah	Rijal Al Ma
0	0	0	0	0	0	0	0	0	0	0	0	0	0	0	0	0	0	0	0	0	0	0	0	0	0	Al-Sad	Rijal Al Ma
0	0	0	0	0	0	0	0	0	0	0	0	0	0	0	0	0	0	0	0	0	0	0	0	0	0	Al-Salif and Al-Fasilah	Rijal Al Ma
0	0	0	0	0	0	0	0	0	0	0	0	0	0	0	0	0	0	0	0	0	0	0	0	0	0	Al Fara'	Rijal Al Ma
0	0	0	0	0	0	0	0	0	0	0	0	0	0	0	0	0	0	0	0	0	0	0	0	0	0	Al-Jaz'ah and Al-Afqah	Rijal Al Ma
0	0	0	0	0	0	0	0	0	0	0	0	0	0	0	0	0	0	0	0	0	0	0	0	0	0	Atfah Ghamrah	Rijal Al Ma
0	0	0	0	0	0	0	0	0	0	0	0	0	0	0	0	0	0	0	0	0	0	0	0	0	0	Al Jadrah	Rijal Al Ma
0	0	0	0	0	0	0	0	0	0	0	0	0	0	0	0	0	0	0	0	0	0	0	0	0	0	Al Jadrah	Rijal Al Ma
0	0	0	0	0	0	0	0	0	0	0	0	0	0	0	0	0	0	0	0	0	0	0	0	0	0	Al-Gellah	Rijal Al Ma
0	0	0	0	0	0	0	0	0	0	0	0	0	0	0	0	0	0	0	0	0	0	0	0	0	0	Sad faqwah	Rijal Al Ma
0	0	0	0	0	0	0	0	0	0	0	0	0	0	0	0	0	0	0	0	0	0	0	0	0	0	Al-Zohra	Rijal Al Ma
0	0	0	0	0	0	0	0	0	0	0	0	0	0	0	0	0	0	0	0	0	0	0	0	0	0	Al-Qatb	Rijal Al Ma
0	0	0	0	0	0	0	0	0	0	0	0	0	0	0	0	0	0	0	0	0	0	0	0	0	0	Al Atraf	Rijal Al Ma
0	0	0	0	0	0	0	0	0	0	0	0	0	0	0	0	0	0	0	0	0	0	0	0	0	0	Al-Wazir	Rijal Al Ma
0	0	0	0	0	0	0	0	0	0	0	0	0	0	0	0	0	0	0	0	0	0	0	0	0	0	Al-Me'da	Rijal Al Ma
0	0	0	0	0	0	0	0	0	0	0	0	0	0	0	0	0	0	0	0	0	0	0	0	0	0	Amsenah and Al-	Rijal Al Ma

## Public services at the populated area level

## Number of Agricultural, Social, Administrative and Public Services and Banking Finance 1-2

Administrative services																								Populated area	Emirate or governorate or municipality			
Security control	Security point	Health affairs	Industrial fund	Real-estate fund	Social development fund	Labour office branch	Water branch	Financial branch	Transport branch	Females education office	Males education office	Females Education administration	Males education administration	Office of municipal services	Municipality centre	Secretariat of municipality	Pensions	Social Insurance	Awqaf (mortmain)	Center of promotion of virtue	Civil affairs	Passport department	Traffic centers			Police station	Police centre	
0	0	0	0	0	0	0	0	0	0	0	0	0	0	0	0	0	0	0	0	0	0	0	0	0	0	0	Al-Hajf (Sadrah Qes)	Rijal Al Ma
0	0	0	0	0	0	0	0	0	0	0	0	0	0	0	0	0	0	0	0	0	0	0	0	0	0	0	Mesdar	Rijal Al Ma
0	0	0	0	0	0	0	0	0	0	0	0	0	0	0	0	0	0	0	0	0	0	0	0	0	0	0	Alhodn	Rijal Al Ma
0	0	0	0	0	0	0	0	0	0	0	0	0	0	0	0	0	0	0	0	0	0	0	0	0	0	0	Allahjen	Rijal Al Ma
0	0	0	0	0	0	0	0	0	0	0	0	0	0	0	0	0	0	0	0	0	0	0	0	0	0	0	Qardah	Rijal Al Ma
0	0	0	0	0	0	0	0	0	0	0	0	0	0	0	0	0	0	0	0	0	0	0	0	0	0	0	Al-Sadr	Rijal Al Ma
0	0	0	0	0	0	0	0	0	0	0	0	0	0	0	0	0	0	0	0	0	0	0	0	0	0	0	Al-Safaa	Rijal Al Ma
0	0	0	0	0	0	0	0	0	0	0	0	0	0	0	0	0	0	0	0	0	0	0	0	0	0	0	Amqafil and Al-Mohall	Rijal Al Ma
0	0	0	0	0	0	0	0	0	0	0	0	0	0	0	0	0	0	0	0	0	0	0	0	0	0	0	Hala	Rijal Al Ma
0	0	0	0	0	0	0	0	0	0	0	0	0	0	0	0	0	0	0	0	0	0	0	0	0	0	0	Amqadi and Al-Fasyil	Rijal Al Ma
0	0	0	0	0	0	0	0	0	0	0	0	0	0	0	0	0	0	0	0	0	0	0	0	0	0	0	Hoba	Rijal Al Ma
0	0	0	0	0	0	0	0	0	0	0	0	0	0	0	0	0	0	0	0	0	0	0	0	0	0	0	Al-Reks, Al-meligah,	Rijal Al Ma
0	0	0	0	0	0	0	0	0	0	0	0	0	0	0	0	0	0	0	0	0	0	0	0	0	0	0	Amhzub	Rijal Al Ma
0	0	0	0	0	0	0	0	0	0	0	0	0	0	0	0	0	0	0	0	0	0	0	0	0	0	0	Lahj Al-Maa	Rijal Al Ma
0	0	0	0	0	0	0	0	0	0	0	0	0	0	0	0	0	0	0	0	0	0	0	0	0	0	0	Al Duha	Rijal Al Ma
0	0	0	0	0	0	0	0	0	0	0	0	0	0	0	0	0	0	0	0	0	0	0	0	0	0	0	Al-Beeh	Rijal Al Ma
0	0	0	0	0	0	0	0	0	0	0	0	0	0	0	0	0	0	0	0	0	0	0	0	0	0	0	Zanb Senam	Rijal Al Ma
0	0	0	0	0	0	0	0	0	0	0	0	0	0	0	0	0	0	0	0	0	0	0	0	0	1	1	Thaluth Haswah	Hiswah

## Public services at the populated area level

## Number of Agricultural, Social, Administrative and Public Services and Banking Finance 1-2

Administrative services																								Populated area	Emirate or governorate or municipality		
Security control	Security point	Health affairs	Industrial fund	Real-estate fund	Social development fund	Labour office branch	Water branch	Financial branch	Transport branch	Females education office	Males education office	Females Education administration	Males education administration	Office of municipal services	Municipality centre	Secretariat of municipality	Pensions	Social Insurance	Awqaf (mortmain)	Center of promotion of virtue	Civil affairs	Passport department	Traffic centers			Police station	Police centre
0	0	0	0	0	0	0	0	0	0	0	0	0	0	0	0	0	0	0	0	0	0	0	0	0	0	Atfah SI-Souq	Hiswah
0	0	0	0	0	0	0	0	0	0	0	0	0	0	0	0	0	0	0	0	0	0	0	0	0	0	Jellah Shas'ah	Hiswah
0	0	0	0	0	0	0	0	0	0	0	0	0	0	0	0	0	0	0	0	0	0	0	0	0	0	Al-Odah (Al Saed)	Hiswah
0	0	0	0	0	0	0	0	0	0	0	0	0	0	0	0	0	0	0	0	0	0	0	0	0	0	Arimen	Hiswah
0	0	0	0	0	0	0	0	0	0	0	0	0	0	0	0	0	0	0	0	0	0	0	0	0	0	Al-Nehrah	Hiswah
0	0	0	0	0	0	0	0	0	0	0	0	0	0	0	0	0	0	0	0	0	0	0	0	0	0	Al-Qa'rah	Hiswah
0	0	0	0	0	0	0	0	0	0	0	0	0	0	0	0	0	0	0	0	0	0	0	0	0	0	Zrayim	Hiswah
0	0	0	0	0	0	0	0	0	0	0	0	0	0	0	0	0	0	0	0	0	0	0	0	0	0	Al-Qashbah	Hiswah
0	0	0	0	0	0	0	0	0	0	0	0	0	0	0	0	0	0	0	0	0	0	0	0	0	0	Badi'	Hiswah
0	0	0	0	0	0	0	0	0	0	0	0	0	0	0	0	0	0	0	0	0	0	0	0	0	0	Al-Ghalil	Hiswah
0	0	0	0	0	0	0	0	0	0	0	0	0	0	0	0	0	0	0	0	0	0	0	0	0	0	Al-Aqasah	Hiswah
0	0	0	0	0	0	0	0	0	0	0	0	0	0	0	0	0	0	0	0	0	0	0	0	0	0	al-Jarf Village	Hiswah
0	0	0	0	0	0	0	0	0	0	0	0	0	0	0	0	0	0	0	0	0	0	0	0	0	0	Sawda	Hiswah
0	0	0	0	0	0	0	0	0	0	0	0	0	0	0	0	0	0	0	0	0	0	0	0	0	0	Watn Al Salem	Hiswah
0	0	0	0	0	0	0	0	0	0	0	0	0	0	0	0	0	0	0	0	0	0	0	0	0	0	Zanb Al-Waqi'	Hiswah
0	0	0	0	0	0	0	0	0	0	0	0	0	0	0	0	0	0	0	0	0	0	0	0	0	0	Al-Maqraa	Hiswah
0	0	0	0	0	0	0	0	0	0	0	0	0	0	0	0	0	0	0	0	0	0	0	0	0	0	Seral Hajil	Hiswah
0	0	0	0	0	0	0	0	0	0	0	0	0	0	0	0	0	0	0	0	0	0	0	0	0	0	Sall	Hiswah



## Public services at the populated area level

## Number of Agricultural, Social, Administrative and Public Services and Banking Finance 1-2

Administrative services																								Populated area	Emirate or governorate or municipality			
Security control	Security point	Health affairs	Industrial fund	Real-estate fund	Social development fund	Labour office branch	Water branch	Financial branch	Transport branch	Females education office	Males education office	Females Education administration	Males education administration	Office of municipal services	Municipality centre	Secretariat of municipality	Pensions	Social Insurance	Awqaf (mortmain)	Center of promotion of virtue	Civil affairs	Passport department	Traffic centers			Police station	Police centre	
0	0	0	0	0	0	0	0	0	0	0	0	0	0	0	0	0	0	0	0	0	0	0	0	0	0	0	Sharaf Al-Za'abel	Hiswah
0	0	0	0	0	0	0	0	0	0	0	0	0	0	0	0	0	0	0	0	0	0	0	0	0	0	0	Al Makbah	Hiswah
0	0	0	0	0	0	0	0	0	0	0	0	0	0	0	0	0	0	0	0	0	0	0	0	0	0	0	Al-Ajwal	Hiswah
0	0	0	0	0	0	0	0	0	0	0	0	0	0	0	0	0	0	0	0	0	0	0	0	0	0	0	Al-Maghradah	Hiswah
0	0	0	0	0	0	0	0	0	0	0	0	0	0	0	0	0	0	0	0	0	0	0	0	0	0	0	Al-Jmamah	Hiswah
0	0	0	0	0	0	0	0	0	0	0	0	0	0	0	0	0	0	0	0	0	0	0	0	0	0	0	Al Meshqa Village	Hiswah
0	0	0	0	0	0	0	0	0	0	0	0	0	0	0	0	0	0	0	0	0	0	0	0	0	0	0	Al Hadmah	Hiswah
0	0	0	0	0	0	0	0	0	0	0	0	0	0	0	0	0	0	0	0	0	0	0	0	0	0	0	Al-Mashbalah	Hiswah
0	0	0	0	0	0	0	0	0	0	0	0	0	0	0	0	0	0	0	0	0	0	0	0	0	0	0	Al Mefrih	Hiswah
0	0	0	0	0	0	0	0	0	0	0	0	0	0	0	0	0	0	0	0	0	0	0	0	0	0	0	rajih (Bni Junah Village)	Hiswah
0	0	0	0	0	0	0	0	0	0	0	0	0	0	0	0	0	0	0	0	0	0	0	0	0	0	0	Seral Mahrous	Hiswah
0	0	0	0	0	0	0	0	0	0	0	0	0	0	0	0	0	0	0	0	0	0	0	0	0	0	0	Al-Manzer	Hiswah
0	0	0	0	0	0	0	0	0	0	0	0	0	0	0	0	0	0	0	0	0	0	0	0	0	0	0	Qara Asfal Al-Jar	Hiswah
0	0	0	0	0	0	0	0	0	0	0	0	0	0	0	0	0	0	0	0	0	0	0	0	0	0	0	Al Se'dan	Hiswah
0	0	0	0	0	0	0	0	0	0	0	0	0	0	0	0	0	0	0	0	0	0	0	0	0	0	0	Al-Makhlafah	Hiswah
0	0	0	0	0	0	0	0	0	0	0	0	0	0	0	0	0	0	0	0	0	0	0	0	0	0	0	Al-Hazrur	Hiswah
0	0	0	0	0	0	0	0	0	0	0	0	0	0	0	0	0	0	0	0	0	0	0	0	0	0	0	Al-Khash'ah	Hiswah
0	0	0	0	0	0	0	0	0	0	0	0	0	0	0	0	0	0	0	0	0	0	0	0	0	0	0	Al-Jarw	Hiswah

## Public services at the populated area level

## Number of Agricultural, Social, Administrative and Public Services and Banking Finance 1-2

Administrative services																								Populated area	Emirate or governorate or municipality		
Security control	Security point	Health affairs	Industrial fund	Real-estate fund	Social development fund	Labour office branch	Water branch	Financial branch	Transport branch	Females education office	Males education office	Females Education administration	Males education administration	Office of municipal services	Municipality centre	Secretariat of municipality	Pensions	Social Insurance	Awqaf (mortmain)	Center of promotion of virtue	Civil affairs	Passport department	Traffic centers			Police station	Police centre
0	0	0	0	0	0	0	0	0	0	0	0	0	0	0	0	0	0	0	0	0	0	0	0	0	0	Harf Al Aed Jaber	Hiswah
0	0	0	0	0	0	0	0	0	0	0	0	0	0	0	0	0	0	0	0	0	0	0	0	0	0	Harf Al Masrwa	Hiswah
0	0	0	0	0	0	0	0	0	0	0	0	0	0	0	0	0	0	0	0	0	0	0	0	0	0	Al Zurwah	Hiswah
0	0	0	0	0	0	0	0	0	0	0	0	0	0	0	0	0	0	0	0	0	0	0	0	0	0	Maskatah Al-Hejlah	Hiswah
0	0	0	0	0	0	0	0	0	0	0	0	0	0	0	0	0	0	0	0	0	0	0	0	0	0	Noukhan	Hiswah
0	0	0	0	0	0	0	0	0	0	0	0	0	0	0	0	0	0	0	0	0	0	0	0	0	0	jamrah	Hiswah
0	0	0	0	0	0	0	0	0	0	0	0	0	0	0	0	0	0	0	0	0	0	0	0	0	0	Hodn Al-Errah	Hiswah
0	0	0	0	0	0	0	0	0	0	0	0	0	0	0	0	0	0	0	0	0	0	0	0	0	0	Hodn Al fahman	Hiswah
0	0	0	0	0	0	0	0	0	0	0	0	0	0	0	0	0	0	0	0	0	0	0	0	0	0	Al Jadi'	Hiswah
0	0	0	0	0	0	0	0	0	0	0	0	0	0	0	0	0	0	0	0	0	0	0	0	0	0	Al-Badiyah	Hiswah
0	0	0	0	0	0	0	0	0	0	0	0	0	0	0	0	0	0	0	0	0	0	0	0	0	0	Al Saed	Hiswah
0	0	0	0	0	0	0	0	0	0	0	0	0	0	0	0	0	0	0	0	0	0	0	0	0	0	Al-Maslab and Al-Harf	Hiswah
0	0	0	0	0	0	0	0	0	0	0	0	0	0	0	0	0	0	0	0	0	0	0	0	0	0	Zem Sudah	Hiswah
0	0	0	0	0	0	0	0	0	0	0	0	0	0	0	0	0	0	0	0	0	0	0	0	0	0	Libakh	Hiswah
0	0	0	0	0	0	0	0	0	0	0	0	0	0	0	0	0	0	0	0	0	0	0	0	0	0	Al-Ma'sharah	Hiswah
0	0	0	0	0	0	0	0	0	0	0	0	0	0	0	0	0	0	0	0	0	0	0	0	0	0	Umm Al-Sa'y	Hiswah
0	0	0	0	0	0	0	0	0	0	0	0	0	0	0	0	0	0	0	0	0	0	0	0	0	0	Mander Rahban	Hiswah
0	0	0	0	0	0	0	0	0	0	0	0	0	0	0	0	0	0	0	0	0	0	0	0	0	0	Al-Masabelah	Hiswah

## Public services at the populated area level

## Number of Agricultural, Social, Administrative and Public Services and Banking Finance 1-2

Administrative services																								Populated area	Emirate or governorate or municipality		
Security control	Security point	Health affairs	Industrial fund	Real-estate fund	Social development fund	Labour office branch	Water branch	Financial branch	Transport branch	Females education office	Males education office	Females Education administration	Males education administration	Office of municipal services	Municipality centre	Secretariat of municipality	Pensions	Social Insurance	Awqaf (mortmain)	Center of promotion of virtue	Civil affairs	Passport department	Traffic centers			Police station	Police centre
0	0	0	0	0	0	0	0	0	0	0	0	0	0	0	0	0	0	0	0	0	0	0	0	0	0	Al Radifah	Hiswah
0	0	0	0	0	0	0	0	0	0	0	0	0	0	0	0	0	0	0	0	0	0	0	0	0	0	Hurah	Hiswah
0	0	0	0	0	0	0	0	0	0	0	0	0	0	0	0	0	0	0	0	0	0	0	0	0	0	Al Anqah	Hiswah
0	0	0	0	0	0	0	0	0	0	0	0	0	0	0	0	0	0	0	0	0	0	0	0	0	0	Al-Safih	Hiswah
0	0	0	0	0	0	0	0	0	0	0	0	0	0	0	0	0	0	0	0	0	0	0	0	0	0	Al-Qalah	Hiswah
0	0	0	0	0	0	0	0	0	0	0	0	0	0	0	0	0	0	0	0	0	0	0	0	0	0	Al-Ghabirah	Hiswah
0	0	0	0	0	0	0	0	0	0	0	0	0	0	0	0	0	0	0	0	0	0	0	0	0	0	Umm Lasub	Hiswah
0	0	0	0	0	0	0	0	0	0	0	0	0	0	0	0	0	0	0	0	0	0	0	0	0	0	Allewaa	Hiswah
0	0	0	0	0	0	0	0	0	0	0	0	0	0	0	0	0	0	0	0	0	0	0	0	0	0	Zanb Al-Ghalil	Hiswah
0	0	0	0	0	0	0	0	0	0	0	0	0	0	0	0	0	0	0	0	0	0	0	0	0	0	Al-Ghynaa	Hiswah
0	0	0	0	0	0	0	0	0	0	0	0	0	0	0	0	0	0	0	0	0	0	0	0	0	0	Sarw Al-Merar	Hiswah
0	0	0	0	0	0	0	0	0	0	0	0	0	0	0	0	0	0	0	0	0	0	0	0	0	0	Al-Daji'ah	Hiswah
0	0	0	0	0	0	0	0	0	0	0	0	0	0	0	0	0	0	0	0	0	0	0	0	0	0	Wajh Al-Sarw	Hiswah
0	0	0	0	0	0	0	0	0	0	0	0	0	0	0	0	0	0	0	0	0	0	0	0	0	0	Al-Matla'ah	Hiswah
0	0	0	0	0	0	0	0	0	0	0	0	0	0	0	0	0	0	0	0	0	0	0	0	0	0	Hidr Al-Sadr	Hiswah
0	0	0	0	0	0	0	0	0	0	0	0	0	0	0	0	0	0	0	0	0	0	0	0	0	0	Hid Al-Helel	Hiswah
0	0	0	0	0	0	0	0	0	0	0	0	0	0	0	0	0	0	0	0	0	0	0	0	0	0	Hid Al-Kholwah	Hiswah
0	0	0	0	0	0	0	0	0	0	0	0	0	0	0	0	0	0	0	0	0	0	0	0	0	0	Mobrakah (Umm	Hiswah

## Public services at the populated area level

## Number of Agricultural, Social, Administrative and Public Services and Banking Finance 1-2

Administrative services																								Populated area	Emirate or governorate or municipality			
Security control	Security point	Health affairs	Industrial fund	Real-estate fund	Social development fund	Labour office branch	Water branch	Financial branch	Transport branch	Females education office	Males education office	Females Education administration	Males education administration	Office of municipal services	Municipality centre	Secretariat of municipality	Pensions	Social Insurance	Awqaf (mortmain)	Center of promotion of virtue	Civil affairs	Passport department	Traffic centers			Police station	Police centre	
0	0	0	0	0	0	0	0	0	0	0	0	0	0	0	0	0	0	0	0	0	0	0	0	0	0	0	Al-Suhbah and Al-	Hiswah
0	0	0	0	0	0	0	0	0	0	0	0	0	0	0	0	0	0	0	0	0	0	0	0	0	0	0	Al Jurain	Hiswah
0	0	0	0	0	0	0	0	0	0	0	0	0	0	0	0	0	0	0	0	0	0	0	0	0	0	0	Al-Mansalah	Hiswah
0	0	0	0	0	0	0	0	0	0	0	0	0	0	0	0	0	0	0	0	0	0	0	0	0	0	0	Al Majma'	Hiswah
0	0	0	0	0	0	0	0	0	0	0	0	0	0	0	0	0	0	0	0	0	0	0	0	0	0	0	Al Makbashah	Hiswah
0	0	0	0	0	0	0	0	0	0	0	0	0	0	0	0	0	0	0	0	0	0	0	0	0	0	0	Al-Row'i'y	Hiswah
0	0	0	0	0	0	0	0	0	0	0	0	0	0	0	0	0	0	0	0	0	0	0	0	0	0	0	Al-Nasb	Hiswah
0	0	0	0	0	0	0	0	0	0	0	0	0	0	0	0	0	0	0	0	0	0	0	0	0	0	0	Al Ras'ah	Hiswah
0	0	0	0	0	0	0	0	0	0	0	0	0	0	0	0	0	0	0	0	0	0	0	0	0	0	0	Al-Dahiyah	Hiswah
0	0	0	0	0	0	0	0	0	0	0	0	0	0	0	0	0	0	0	0	0	0	0	0	0	0	0	Al-Sarw Al-Asfel	Hiswah
0	0	0	0	0	0	0	0	0	0	0	0	0	0	0	0	0	0	0	0	0	0	0	0	0	0	0	Sarw Al-Maslamah (Al-	Hiswah
0	0	0	0	0	0	0	0	0	0	0	0	0	0	0	0	0	0	0	0	0	0	0	0	0	0	0	Al-Barik	Hiswah
0	0	0	0	0	0	0	0	0	0	0	0	0	0	0	0	0	0	0	0	0	0	0	0	0	0	0	Al-Ma'tiq	Hiswah
0	0	0	0	0	0	0	0	0	0	0	0	0	0	0	0	0	0	0	0	0	0	0	0	0	0	0	Al-Qarbah	Hiswah
0	0	0	0	0	0	0	0	0	0	0	0	0	0	0	0	0	0	0	0	0	0	0	0	0	0	0	ras Al-Jabl	Hiswah
0	0	0	0	0	0	0	0	0	0	0	0	0	0	0	0	0	0	0	0	0	0	0	0	0	0	0	Al-Sharqiyah	Hiswah
0	0	0	0	0	0	0	0	0	0	0	0	0	0	0	0	0	0	0	0	0	0	0	0	0	0	0	Al-Maq'ar	Hiswah
0	0	0	0	0	0	0	0	0	0	0	0	0	0	0	0	0	0	0	0	0	0	0	0	0	0	0	Jelah Al-Mashmatah	Hiswah

## Public services at the populated area level

## Number of Agricultural, Social, Administrative and Public Services and Banking Finance 1-2

Administrative services																								Populated area	Emirate or governorate or municipality			
Security control	Security point	Health affairs	Industrial fund	Real-estate fund	Social development fund	Labour office branch	Water branch	Financial branch	Transport branch	Females education office	Males education office	Females Education administration	Males education administration	Office of municipal services	Municipality centre	Secretariat of municipality	Pensions	Social Insurance	Awqaf (mortmain)	Center of promotion of virtue	Civil affairs	Passport department	Traffic centers			Police station	Police centre	
0	0	0	0	0	0	0	0	0	0	0	0	0	0	0	0	0	0	0	0	0	0	0	0	0	0	Jelah Al-Mahraqah	Hiswah	
0	0	0	0	0	0	0	0	0	0	0	0	0	0	0	0	0	0	0	0	0	0	0	0	0	0	0	Qu'an	Hiswah
0	0	0	0	0	0	0	0	0	0	0	0	0	0	0	0	0	0	0	0	0	0	0	0	0	0	0	Al Rahub	Hiswah
0	0	0	0	0	0	0	0	0	0	0	0	0	0	0	0	0	0	0	0	0	0	0	0	0	0	0	Al Zurwah	Hiswah
0	0	0	0	0	0	0	0	0	0	0	0	0	0	0	0	0	0	0	0	0	0	0	0	0	0	0	Sadr Al-Maghlabah in	Hiswah
0	0	0	0	0	0	0	0	0	0	0	0	0	0	0	0	0	0	0	0	0	0	0	0	0	0	0	Shukan Al-A'la and Al-	Hiswah
0	0	0	0	0	0	0	0	0	0	0	0	0	0	0	0	0	0	0	0	0	0	0	0	0	0	0	Zahban (Samgh)	Hiswah
0	0	0	0	0	0	0	0	0	0	0	0	0	0	0	0	0	0	0	0	0	0	0	0	0	0	0	Al Abu Elbah	Hiswah
0	0	0	0	0	0	0	0	0	0	0	0	0	0	0	0	0	0	0	0	0	0	0	0	0	0	0	Nasham (Nahamin)	Hiswah
0	0	0	0	0	0	0	0	0	0	0	0	0	0	0	0	0	0	0	0	0	0	0	0	0	0	0	Al-Fasilah (Al-Asamah)	Hiswah
0	0	0	0	0	0	0	0	0	0	0	0	0	0	0	0	0	0	0	0	0	0	0	0	0	0	0	Al Haqbah	Hiswah
0	0	0	0	0	0	0	0	0	0	0	0	0	0	0	0	0	0	0	0	0	0	0	0	0	0	0	Al-Mesbah	Hiswah
0	0	0	0	0	0	0	0	0	0	0	0	0	0	0	0	0	0	0	0	0	0	0	0	0	0	0	Al-Atfah	Hiswah
0	0	0	0	0	0	0	0	0	0	0	0	0	0	0	0	0	0	0	0	0	0	0	0	0	0	0	Zanb Deblaa	Hiswah
0	0	0	0	0	0	0	0	0	0	0	0	0	0	0	0	0	0	0	0	0	0	0	0	0	0	0	Mahdah	Hiswah
0	0	0	0	0	0	0	0	0	0	0	0	0	0	0	0	0	0	0	0	0	0	0	0	0	0	0	Ahmar	Hiswah
0	0	0	0	0	0	0	0	0	0	0	0	0	0	0	0	0	0	0	0	0	0	0	0	0	0	0	Serah	Hiswah
0	0	0	0	0	0	0	0	0	0	0	0	0	0	0	0	0	0	0	0	0	0	0	0	0	0	0	Al-Serhany	Hiswah

## Public services at the populated area level

## Number of Agricultural, Social, Administrative and Public Services and Banking Finance 1-2

Administrative services																								Populated area	Emirate or governorate or municipality			
Security control	Security point	Health affairs	Industrial fund	Real-estate fund	Social development fund	Labour office branch	Water branch	Financial branch	Transport branch	Females education office	Males education office	Females Education administration	Males education administration	Office of municipal services	Municipality centre	Secretariat of municipality	Pensions	Social Insurance	Awqaf (mortmain)	Center of promotion of virtue	Civil affairs	Passport department	Traffic centers			Police station	Police centre	
0	0	0	0	0	0	0	0	0	0	0	0	0	0	0	0	0	0	0	0	0	0	0	0	0	0	0	Al-Barik	Hiswah
0	0	0	0	0	0	0	0	0	0	0	0	0	0	0	0	0	0	0	0	0	0	0	0	0	0	0	Al-Malhah	Hiswah
0	0	0	0	0	0	0	0	0	0	0	0	0	0	0	0	0	0	0	0	0	0	0	0	0	0	0	Sal'a	Hiswah
0	0	0	0	0	0	0	0	0	0	0	0	0	0	0	0	0	0	0	0	0	0	0	0	0	0	0	Sola	Hiswah
0	0	0	0	0	0	0	0	0	0	0	0	0	0	0	0	0	0	0	0	0	0	0	0	0	0	0	Dholm	Hiswah
0	0	0	0	0	0	0	0	0	0	0	0	0	0	0	0	0	0	0	0	0	0	0	0	0	0	0	Al-Rayghah	Hiswah
0	0	0	0	0	0	0	0	0	0	0	0	0	0	0	0	0	0	0	0	0	0	0	0	0	0	0	Al-Zibah (Al-Hejab)	Hiswah
0	0	0	0	0	0	0	0	0	0	0	0	0	0	0	0	0	0	0	0	0	0	0	0	0	0	0	Zanb Durrah	Hiswah
0	0	0	0	0	0	0	0	0	0	0	0	0	0	0	0	0	0	0	0	0	0	0	0	0	0	0	Awqib	Hiswah
0	0	0	0	0	0	0	0	0	0	0	0	0	0	0	0	0	0	0	0	0	0	0	0	0	0	0	Maslamah	Hiswah
0	0	0	0	0	0	0	0	0	0	0	0	0	0	0	0	0	0	0	0	0	0	0	0	0	0	0	Rehab	Hiswah
0	0	0	0	0	0	0	0	0	0	0	0	0	0	0	0	0	0	0	0	0	0	0	0	0	0	0	Makhmas	Hiswah
0	0	0	0	0	0	0	0	0	0	0	0	0	0	0	0	0	0	0	0	0	0	0	0	0	0	0	Al-Khetam	Hiswah
0	0	0	0	0	0	0	0	0	0	0	0	0	0	0	0	0	0	0	0	0	0	0	0	0	0	0	Ded Hay	Hiswah
0	0	0	0	0	0	0	0	0	0	0	0	0	0	0	0	0	0	0	0	0	0	0	0	0	0	0	Fishan	Hiswah
0	0	0	0	0	0	0	0	0	0	0	0	0	0	0	0	0	0	0	0	0	0	0	0	0	0	0	Bir Fishan	Hiswah
0	0	0	0	0	0	0	0	0	0	0	0	0	0	0	0	0	0	0	0	0	0	0	0	0	0	0	Al Raqw	Hiswah
0	0	0	0	0	0	0	0	0	0	0	0	0	0	0	0	0	0	0	0	0	0	0	0	0	0	0	Al-Sanad	Hiswah

## Public services at the populated area level

## Number of Agricultural, Social, Administrative and Public Services and Banking Finance 1-2

Administrative services																								Populated area	Emirate or governorate or municipality			
Security control	Security point	Health affairs	Industrial fund	Real-estate fund	Social development fund	Labour office branch	Water branch	Financial branch	Transport branch	Females education office	Males education office	Females Education administration	Males education administration	Office of municipal services	Municipality centre	Secretariat of municipality	Pensions	Social Insurance	Awqaf (mortmain)	Center of promotion of virtue	Civil affairs	Passport department	Traffic centers			Police station	Police centre	
0	0	0	0	0	0	0	0	0	0	0	0	0	0	0	0	0	0	0	0	0	0	0	0	0	0	0	Al-Bahs	Hiswah
0	0	0	0	0	0	0	0	0	0	0	0	0	0	0	0	0	0	0	0	0	0	0	0	0	0	0	Za Al-Mokaymil	Hiswah
0	0	0	0	0	0	0	0	0	0	0	0	0	0	0	0	0	0	0	0	0	0	0	0	0	0	0	Al-Nabitah	Hiswah
0	0	0	0	0	0	0	0	0	0	0	0	0	0	0	0	0	0	0	0	0	0	0	0	0	0	0	Al-Mahja	Hiswah
0	0	0	0	0	0	0	0	0	0	0	0	0	0	0	0	0	0	0	0	0	0	0	0	0	0	0	Al-Khalif and Al-Mehjay	Hiswah
0	0	0	0	0	0	0	0	0	0	0	0	0	0	0	0	0	0	0	0	0	0	0	0	0	0	0	Al-Mabtel	Hiswah
0	0	0	0	0	0	0	0	0	0	0	0	0	0	0	0	0	0	0	0	0	0	0	0	0	0	0	Al-Jarf	Hiswah
0	0	0	0	0	0	0	0	0	0	0	0	0	0	0	0	0	0	0	0	0	0	0	0	0	0	0	Al-Makhram	Hiswah
0	0	0	0	0	0	0	0	0	0	0	0	0	0	0	0	0	0	0	0	0	0	0	0	0	0	0	Sadr Rahb	Hiswah
0	0	0	0	0	0	0	0	0	0	0	0	0	0	0	0	0	0	0	0	0	0	0	0	0	0	0	Ruq	Hiswah
0	0	0	0	0	0	0	0	0	0	0	0	0	0	0	0	0	0	0	0	0	0	0	0	0	0	0	Ma'lin	Hiswah
0	0	0	0	0	0	0	0	0	0	0	0	0	0	0	0	0	0	0	0	0	0	0	0	0	0	0	Al Merbi'	Hiswah
0	0	0	0	0	0	0	0	0	0	0	0	0	0	0	0	0	0	0	0	0	0	0	0	0	0	0	Al Hady	Hiswah
0	0	0	0	0	0	0	0	0	0	0	0	0	0	0	0	0	0	0	0	0	0	0	0	0	0	0	Al Salem	Hiswah
0	0	0	0	0	0	0	0	0	0	0	0	0	0	0	0	0	0	0	0	0	0	0	0	0	0	0	Al Shar	Hiswah
0	0	0	0	0	0	0	0	0	0	0	0	0	0	0	0	0	0	0	0	0	0	0	0	0	0	0	Al Ewad	Hiswah
0	0	0	0	0	0	0	0	0	0	0	0	0	0	0	0	0	0	0	0	0	0	0	0	0	0	0	Al Harf Al-A'la (Allewaa)	Hiswah
0	0	0	0	0	0	0	0	0	0	0	0	0	0	0	0	0	0	0	0	0	0	0	0	0	0	0	Al-Sharwah	Hiswah

## Public services at the populated area level

## Number of Agricultural, Social, Administrative and Public Services and Banking Finance 1-2

Administrative services																								Populated area	Emirate or governorate or municipality		
Security control	Security point	Health affairs	Industrial fund	Real-estate fund	Social development fund	Labour office branch	Water branch	Financial branch	Transport branch	Females education office	Males education office	Females Education administration	Males education administration	Office of municipal services	Municipality centre	Secretariat of municipality	Pensions	Social Insurance	Awqaf (mortmain)	Center of promotion of virtue	Civil affairs	Passport department	Traffic centers			Police station	Police centre
0	0	0	0	0	0	0	0	0	0	0	0	0	0	0	0	0	0	0	0	0	0	0	0	0	0	Al-Mahdathah	Hiswah
0	0	0	0	0	0	0	0	0	0	0	0	0	0	0	0	0	0	0	0	0	0	0	0	0	0	Al-Sedrah	Hiswah
0	0	0	0	0	0	0	0	0	0	0	0	0	0	0	0	0	0	0	0	0	0	0	0	0	0	Harf Al-Maktharah	Hiswah
0	0	0	0	0	0	0	0	0	0	0	0	0	0	0	0	0	0	0	0	0	0	0	0	0	0	Bahet Ruq	Hiswah
0	0	0	0	0	0	0	0	0	0	0	0	0	0	0	0	0	0	0	0	0	0	0	0	0	0	Al-Oshah	Hiswah
0	0	0	0	0	0	0	0	0	0	0	0	0	0	0	0	0	0	0	0	0	0	0	0	0	0	Shara Ruq	Hiswah
0	0	0	0	0	0	0	0	0	0	0	0	0	0	0	0	0	0	0	0	0	0	0	0	0	0	Al Amer Village	Hiswah
0	0	0	0	0	0	0	0	0	0	0	0	0	0	0	0	0	0	0	0	0	0	0	0	0	0	Al-Mashlahah Harf	Hiswah
0	0	0	0	0	0	0	0	0	0	0	0	0	0	0	0	0	0	0	0	0	0	0	0	0	0	Al-Satah	Hiswah
0	0	0	0	0	0	0	0	0	0	0	0	0	0	0	0	0	0	0	0	0	0	0	0	0	0	Al-Khayal	Hiswah
0	0	0	0	0	0	0	0	0	0	0	0	0	0	0	0	0	0	0	0	0	0	0	0	0	0	Al-Jazi'	Hiswah
0	0	0	0	0	0	0	0	0	0	0	0	0	0	0	0	0	0	0	0	0	0	0	0	0	0	Al Farhan	Hiswah
0	0	0	0	0	0	0	0	0	0	0	0	0	0	0	0	0	0	0	0	0	0	0	0	0	0	Al-Masnah	Hiswah
0	0	0	0	0	0	0	0	0	0	0	0	0	0	0	0	0	0	0	0	0	0	0	0	0	0	Al-Ardah	Hiswah
0	0	0	0	0	0	0	0	0	0	0	0	0	0	0	0	0	0	0	0	0	0	0	0	0	0	Sarw Al-Makharemah	Hiswah
0	0	0	0	0	0	0	0	0	0	0	0	0	0	0	0	0	0	0	0	0	0	0	0	0	0	Al-Qatir	Hiswah
0	0	0	0	0	0	0	0	0	0	0	0	0	0	0	0	0	0	0	0	0	0	0	0	0	0	Qazily	Hiswah
0	0	0	0	0	0	0	0	0	0	0	0	0	0	0	0	0	0	0	0	0	0	0	0	0	0	Al Gharmah	Hiswah



## Public services at the populated area level

## Number of Agricultural, Social, Administrative and Public Services and Banking Finance 1-2

Administrative services																								Populated area	Emirate or governorate or municipality			
Security control	Security point	Health affairs	Industrial fund	Real-estate fund	Social development fund	Labour office branch	Water branch	Financial branch	Transport branch	Females education office	Males education office	Females Education administration	Males education administration	Office of municipal services	Municipality centre	Secretariat of municipality	Pensions	Social Insurance	Awqaf (mortmain)	Center of promotion of virtue	Civil affairs	Passport department	Traffic centers			Police station	Police centre	
0	0	0	0	0	0	0	0	0	0	0	0	0	0	0	0	0	0	0	0	0	0	0	0	0	0	0	Al She'by Village	Hiswah
0	0	0	0	0	0	0	0	0	0	0	0	0	0	0	0	0	0	0	0	0	0	0	0	0	0	0	Al Arraf	Hiswah
0	0	0	0	0	0	0	0	0	0	0	0	0	0	0	0	0	0	0	0	0	0	0	0	0	0	0	Tanf (Al Khudah)	Hiswah
0	0	0	0	0	0	0	0	0	0	0	0	0	0	0	0	0	0	0	0	0	0	0	0	0	0	0	Al Asadah	Hiswah
0	0	0	0	0	0	0	0	0	0	0	0	0	0	0	0	0	0	0	0	0	0	0	0	0	0	0	Mandrirah	Hiswah
0	0	0	0	0	0	0	0	0	0	0	0	0	0	0	0	0	0	0	0	0	0	0	0	0	0	0	Al Sel'ah	Hiswah
0	0	0	0	0	0	0	0	0	0	0	0	0	0	0	0	0	0	0	0	0	0	0	0	0	0	0	Bni Junah Village	Hiswah
0	0	0	0	0	0	0	0	0	0	0	0	0	0	0	0	0	0	0	0	0	0	0	0	0	0	0	Sadrirah	Hiswah
0	0	0	0	0	0	0	0	0	0	0	0	0	0	0	0	0	0	0	0	0	0	0	0	0	0	0	Al Zurwah	Hiswah
0	0	0	0	0	0	0	0	0	0	0	0	0	0	0	0	0	0	0	0	0	0	0	0	0	0	0	Qarah	Hiswah
0	0	0	0	0	0	0	0	0	0	0	0	0	0	0	0	0	0	0	0	0	0	0	0	0	0	0	Al-Sadr and Al-Ghalil	Hiswah
0	0	0	0	0	0	0	0	0	0	0	0	0	0	0	0	0	0	0	0	0	0	0	0	0	0	0	Jaljul	Hiswah
0	0	0	0	0	0	0	0	0	0	0	0	0	0	0	0	0	0	0	0	0	0	0	0	0	0	0	Al-Salqah	Hiswah
0	0	0	0	0	0	0	0	0	0	0	0	0	0	0	0	0	0	0	0	0	1	0	0	0	1	0	Habeel	Habeel
0	0	0	0	0	0	0	0	0	0	0	0	0	0	0	0	0	0	0	0	0	0	0	0	0	0	0	Al-Marwah	Habeel
0	0	0	0	0	0	0	0	0	0	0	0	0	0	0	0	0	0	0	0	0	0	0	0	0	0	0	Shat Mikah	Habeel
0	0	0	0	0	0	0	0	0	0	0	0	0	0	0	0	0	0	0	0	0	0	0	0	0	0	0	Al-Tawil	Habeel
0	0	0	0	0	0	0	0	0	0	0	0	0	0	0	0	0	0	0	0	0	0	0	0	0	0	0	Al-Habs	Habeel

## Public services at the populated area level

## Number of Agricultural, Social, Administrative and Public Services and Banking Finance 1-2

Administrative services																								Populated area	Emirate or governorate or municipality			
Security control	Security point	Health affairs	Industrial fund	Real-estate fund	Social development fund	Labour office branch	Water branch	Financial branch	Transport branch	Females education office	Males education office	Females Education administration	Males education administration	Office of municipal services	Municipality centre	Secretariat of municipality	Pensions	Social Insurance	Awqaf (mortmain)	Center of promotion of virtue	Civil affairs	Passport department	Traffic centers			Police station	Police centre	
0	0	0	0	0	0	0	0	0	0	0	0	0	0	0	0	0	0	0	0	0	0	0	0	0	0	0	Atfah Al-Masa'dah	Habeel
0	0	0	0	0	0	0	0	0	0	0	0	0	0	0	0	0	0	0	0	0	0	0	0	0	0	0	Jaw Al Sahn	Habeel
0	0	0	0	0	0	0	0	0	0	0	0	0	0	0	0	0	0	0	0	0	0	0	0	0	0	0	Al-Khatwah	Habeel
0	0	0	0	0	0	0	0	0	0	0	0	0	0	0	0	0	0	0	0	0	0	0	0	0	0	0	Linking	Habeel
0	0	0	0	0	0	0	0	0	0	0	0	0	0	0	0	0	0	0	0	0	0	0	0	0	0	0	Al-Atfah	Habeel
0	0	0	0	0	0	0	0	0	0	0	0	0	0	0	0	0	0	0	0	0	0	0	0	0	0	0	Isal	Habeel
0	0	0	0	0	0	0	0	0	0	0	0	0	0	0	0	0	0	0	0	0	0	0	0	0	0	0	Liban	Habeel
0	0	0	0	0	0	0	0	0	0	0	0	0	0	0	0	0	0	0	0	0	0	0	0	0	0	0	Rahb	Habeel
0	0	0	0	0	0	0	0	0	0	0	0	0	0	0	0	0	0	0	0	0	0	0	0	0	0	0	Al-Mashbalah	Habeel
0	0	0	0	0	0	0	0	0	0	0	0	0	0	0	0	0	0	0	0	0	0	0	0	0	0	0	Al-Dahiyah	Habeel
0	0	0	0	0	0	0	0	0	0	0	0	0	0	0	0	0	0	0	0	0	0	0	0	0	0	0	Al-Jazwah and Al-	Habeel
0	0	0	0	0	0	0	0	0	0	0	0	0	0	0	0	0	0	0	0	0	0	0	0	0	0	0	Al Zurwah	Habeel
0	0	0	0	0	0	0	0	0	0	0	0	0	0	0	0	0	0	0	0	0	0	0	0	0	0	0	Sadr Rahb	Habeel
0	0	0	0	0	0	0	0	0	0	0	0	0	0	0	0	0	0	0	0	0	0	0	0	0	0	0	Al-Qasabat and Al-	Habeel
0	0	0	0	0	0	0	0	0	0	0	0	0	0	0	0	0	0	0	0	0	0	0	0	0	0	0	Zat Lenmy	Habeel
0	0	0	0	0	0	0	0	0	0	0	0	0	0	0	0	0	0	0	0	0	0	0	0	0	0	0	Al-Redah	Habeel
0	0	0	0	0	0	0	0	0	0	0	0	0	0	0	0	0	0	0	0	0	0	0	0	0	0	0	Al-Siq	Habeel
0	0	0	0	0	0	0	0	0	0	0	0	0	0	0	0	0	0	0	0	0	0	0	0	0	0	0	Bigh	Habeel

## Public services at the populated area level

## Number of Agricultural, Social, Administrative and Public Services and Banking Finance 1-2

Administrative services																								Populated area	Emirate or governorate or municipality			
Security control	Security point	Health affairs	Industrial fund	Real-estate fund	Social development fund	Labour office branch	Water branch	Financial branch	Transport branch	Females education office	Males education office	Females Education administration	Males education administration	Office of municipal services	Municipality centre	Secretariat of municipality	Pensions	Social Insurance	Awqaf (mortmain)	Center of promotion of virtue	Civil affairs	Passport department	Traffic centers			Police station	Police centre	
0	0	0	0	0	0	0	0	0	0	0	0	0	0	0	0	0	0	0	0	0	0	0	0	0	0	0	Al Kary	Habeel
0	0	0	0	0	0	0	0	0	0	0	0	0	0	0	0	0	0	0	0	0	0	0	0	0	0	0	Al-Shaqbah	Habeel
0	0	0	0	0	0	0	0	0	0	0	0	0	0	0	0	0	0	0	0	0	0	0	0	0	0	0	Al-Motdah	Habeel
0	0	0	0	0	0	0	0	0	0	0	0	0	0	0	0	0	0	0	0	0	0	0	0	0	0	0	Al-Watan Al-A'la	Habeel
0	0	0	0	0	0	0	0	0	0	0	0	0	0	0	0	0	0	0	0	0	0	0	0	0	0	0	Wadi Aynayn (Al-	Habeel
0	0	0	0	0	0	0	0	0	0	0	0	0	0	0	0	0	0	0	0	0	0	0	0	0	0	0	Shat Nahaby	Habeel
0	0	0	0	0	0	0	0	0	0	0	0	0	0	0	0	0	0	0	0	0	0	0	0	0	0	0	Al-Qalah	Habeel
0	0	0	0	0	0	0	0	0	0	0	0	0	0	0	0	0	0	0	0	0	0	0	0	0	0	0	Al-Jama	Habeel
0	0	0	0	0	0	0	0	0	0	0	0	0	0	0	0	0	0	0	0	0	0	0	0	0	0	0	Al-Kadhah	Habeel
0	0	0	0	0	0	0	0	0	0	0	0	0	0	0	0	0	0	0	0	0	0	0	0	0	0	0	Al-Sad	Habeel
0	0	0	0	0	0	0	0	0	0	0	0	0	0	0	0	0	0	0	0	0	0	0	0	0	0	0	Wadi Mahilah (Al-	Habeel
0	0	0	0	0	0	0	0	0	0	0	0	0	0	0	0	0	0	0	0	0	0	0	0	0	0	0	Al-Zumlaj	Habeel
0	0	0	0	0	0	0	0	0	0	0	0	0	0	0	0	0	0	0	0	0	0	0	0	0	0	0	Ayser (Al-Erqin)	Habeel
0	0	0	0	0	0	0	0	0	0	0	0	0	0	0	0	0	0	0	0	0	0	0	0	0	0	0	Al-Me'da	Habeel
0	0	0	0	0	0	0	0	0	0	0	0	0	0	0	0	0	0	0	0	0	0	0	0	0	0	0	luzan	Habeel
0	0	0	0	0	0	0	0	0	0	0	0	0	0	0	0	0	0	0	0	0	0	0	0	0	0	0	Qa'wah Al Shahrhan	Habeel
0	0	0	0	0	0	0	0	0	0	0	0	0	0	0	0	0	0	0	0	0	0	0	0	0	0	0	makhrumah	Habeel
0	0	0	0	0	0	0	0	0	0	0	0	0	0	0	0	0	0	0	0	0	0	0	0	0	0	0	Al-Sadr	Habeel

## Public services at the populated area level

## Number of Agricultural, Social, Administrative and Public Services and Banking Finance 1-2

Administrative services																								Populated area	Emirate or governorate or municipality			
Security control	Security point	Health affairs	Industrial fund	Real-estate fund	Social development fund	Labour office branch	Water branch	Financial branch	Transport branch	Females education office	Males education office	Females Education administration	Males education administration	Office of municipal services	Municipality centre	Secretariat of municipality	Pensions	Social Insurance	Awqaf (mortmain)	Center of promotion of virtue	Civil affairs	Passport department	Traffic centers			Police station	Police centre	
0	0	0	0	0	0	0	0	0	0	0	0	0	0	0	0	0	0	0	0	0	0	0	0	0	0	0	Al Sarw	Habeel
0	0	0	0	0	0	0	0	0	0	0	0	0	0	0	0	0	0	0	0	0	0	0	0	0	0	0	Al-Sriyah	Habeel
0	0	0	0	0	0	0	0	0	0	0	0	0	0	0	0	0	0	0	0	0	0	0	0	0	0	0	Al-Jamah	Habeel
0	0	0	0	0	0	0	0	0	0	0	0	0	0	0	0	0	0	0	0	0	0	0	0	0	0	0	Al-Rayghah	Habeel
0	0	0	0	0	0	0	0	0	0	0	0	0	0	0	0	0	0	0	0	0	0	0	0	0	0	0	Habil Al-Maynanah	Habeel
0	0	0	0	0	0	0	0	0	0	0	0	0	0	0	0	0	0	0	0	0	0	0	0	0	0	0	Al-Radif (Al-Atfah)	Habeel
0	0	0	0	0	0	0	0	0	0	0	0	0	0	0	0	0	0	0	0	0	0	0	0	0	0	0	Barqa Al-Olya (Al-Fullah)	Habeel
0	0	0	0	0	0	0	0	0	0	0	0	0	0	0	0	0	0	0	0	0	0	0	0	0	0	0	Zahb Al-Araqib	Habeel
0	0	0	0	0	0	0	0	0	0	0	0	0	0	0	0	0	0	0	0	0	0	0	0	0	0	0	Qarn Al Mifaa	Habeel
0	0	0	0	0	0	0	0	0	0	0	0	0	0	0	0	0	0	0	0	0	0	0	0	0	0	0	Al Zahraa	Habeel
0	0	0	0	0	0	0	0	0	0	0	0	0	0	0	0	0	0	0	0	0	0	0	0	0	0	0	Al-Hardah	Habeel
0	0	0	0	0	0	0	0	0	0	0	0	0	0	0	0	0	0	0	0	0	0	0	0	0	0	0	Matraqah	Habeel
0	0	0	0	0	0	0	0	0	0	0	0	0	0	0	0	0	0	0	0	0	0	0	0	0	0	0	Al Demnah	Habeel
0	0	0	0	0	0	0	0	0	0	0	0	0	0	0	0	0	0	0	0	0	0	0	0	0	0	0	Al-Qomrah	Habeel
0	0	0	0	0	0	0	0	0	0	0	0	0	0	0	0	0	0	0	0	0	0	0	0	0	0	0	Qolah Al-Hebla	Habeel
0	0	0	0	0	0	0	0	0	0	0	0	0	0	0	0	0	0	0	0	0	0	0	0	0	0	0	Al-Malazah and Al-Hiq	Habeel
0	0	0	0	0	0	0	0	0	0	0	0	0	0	0	0	0	0	0	0	0	0	0	0	0	0	0	Wadi Al-Ashir (Al-Habs)	Habeel
0	0	0	0	0	0	0	0	0	0	0	0	0	0	0	0	0	0	0	0	0	0	0	0	0	0	0	Habil Naser	Habeel

## Public services at the populated area level

## Number of Agricultural, Social, Administrative and Public Services and Banking Finance 1-2

Administrative services																								Populated area	Emirate or governorate or municipality			
Security control	Security point	Health affairs	Industrial fund	Real-estate fund	Social development fund	Labour office branch	Water branch	Financial branch	Transport branch	Females education office	Males education office	Females Education administration	Males education administration	Office of municipal services	Municipality centre	Secretariat of municipality	Pensions	Social Insurance	Awqaf (mortmain)	Center of promotion of virtue	Civil affairs	Passport department	Traffic centers			Police station	Police centre	
0	0	0	0	0	0	0	0	0	0	0	0	0	0	0	0	0	0	0	0	0	0	0	0	0	0	Laj Al-Sani'	Habeel	
0	0	0	0	0	0	0	0	0	0	0	0	0	0	0	0	0	0	0	0	0	0	0	0	0	0	0	Al-Mokhtalaf	Habeel
0	0	0	0	0	0	0	0	0	0	0	0	0	0	0	0	0	0	0	0	0	0	0	0	0	0	0	Abu Zira'	Habeel
0	0	0	0	0	0	0	0	0	0	0	0	0	0	0	0	0	0	0	0	0	0	0	0	0	0	0	Al Fara'	Habeel
0	0	0	0	0	0	0	0	0	0	0	0	0	0	0	0	0	0	0	0	0	0	0	0	0	0	0	Aslay	Habeel
0	0	0	0	0	0	0	0	0	0	0	0	0	0	0	0	0	0	0	0	0	0	0	0	0	0	0	Qarn Al-Kadrah	Habeel
0	0	0	0	0	0	0	0	0	0	0	0	0	0	0	0	0	0	0	0	0	0	0	0	0	0	0	Al-Ma'tiq	Habeel
0	0	0	0	0	0	0	0	0	0	0	0	0	0	0	0	0	0	0	0	0	0	0	0	0	0	0	Al-Madbur	Habeel
0	0	0	0	0	0	0	0	0	0	0	0	0	0	0	0	0	0	0	0	0	0	0	0	0	0	0	Al-Araymah	Habeel
0	0	0	0	0	0	0	0	0	0	0	0	0	0	0	0	0	0	0	0	0	0	0	0	0	0	0	Jaw Majibah	Habeel
0	0	0	0	0	0	0	0	0	0	0	0	0	0	0	0	0	0	0	0	0	0	0	0	0	0	0	Habil Al-Ozri	Habeel
0	0	0	0	0	0	0	0	0	0	0	0	0	0	0	0	0	0	0	0	0	0	0	0	0	0	0	Habil Al-Atib	Habeel
0	0	0	0	0	0	0	0	0	0	0	0	0	0	0	0	0	0	0	0	0	0	0	0	0	0	0	Al-Jarfah	Habeel
0	0	0	0	0	0	0	0	0	0	0	0	0	0	0	0	0	0	0	0	0	0	0	0	0	0	0	Al Radm	Habeel
0	0	0	0	0	0	0	0	0	0	0	0	0	0	0	0	0	0	0	0	0	0	0	0	0	0	0	Al-hday	Habeel
0	0	0	0	0	0	0	0	0	0	0	0	0	0	0	0	0	0	0	0	0	0	0	0	0	0	0	Masrurah	Habeel
0	0	0	0	0	0	0	0	0	0	0	0	0	0	0	0	0	0	0	0	0	0	0	0	0	0	0	Al-Hashas	Habeel
0	0	0	0	0	0	0	0	0	0	0	0	0	0	0	0	0	0	0	0	0	0	0	0	0	0	0	Al-Qa'mah	Habeel

## Public services at the populated area level

## Number of Agricultural, Social, Administrative and Public Services and Banking Finance 1-2

Administrative services																								Populated area	Emirate or governorate or municipality		
Security control	Security point	Health affairs	Industrial fund	Real-estate fund	Social development fund	Labour office branch	Water branch	Financial branch	Transport branch	Females education office	Males education office	Females Education administration	Males education administration	Office of municipal services	Municipality centre	Secretariat of municipality	Pensions	Social Insurance	Awqaf (mortmain)	Center of promotion of virtue	Civil affairs	Passport department	Traffic centers			Police station	Police centre
0	0	0	0	0	0	0	0	0	0	0	0	0	0	0	0	0	0	0	0	0	0	0	0	0	0	Al-Baqam	Habeel
0	0	0	0	0	0	0	0	0	0	0	0	0	0	0	0	0	0	0	0	0	0	0	0	0	0	Zahb Rajih	Habeel
0	0	0	0	0	0	0	0	0	0	0	0	0	0	0	0	0	0	0	0	0	0	0	0	0	0	Al-Sharaf	Habeel
0	0	0	0	0	0	0	0	0	0	0	0	0	0	0	0	0	0	0	0	0	0	0	0	0	0	Laj Al-Sawahil	Habeel
0	0	0	0	0	0	0	0	0	0	0	0	0	0	0	0	0	0	0	0	0	0	0	0	0	0	Al-Hedanah	Habeel
0	0	0	0	0	0	0	0	0	0	0	0	0	0	0	0	0	0	0	0	0	0	0	0	0	0	Al Meflih Village	Habeel
0	0	0	0	0	0	0	0	0	0	0	0	0	0	0	0	0	0	0	0	0	0	0	0	0	0	Al-Balash	Habeel
0	0	0	0	0	0	0	0	0	0	0	0	0	0	0	0	0	0	0	0	0	0	0	0	0	0	Al-Medan	Habeel
0	0	0	0	0	0	0	0	0	0	0	0	0	0	0	0	0	0	0	0	0	0	0	0	0	0	Al Jishah	Habeel
0	0	0	0	0	0	0	0	0	0	0	0	0	0	0	0	0	0	0	0	0	0	0	0	0	0	Laj Al-Sani'	Habeel
0	0	0	0	0	0	0	0	0	0	0	0	0	0	0	0	0	0	0	0	0	0	0	0	0	0	Al-Reqah	Habeel
0	0	0	0	0	0	0	0	0	0	0	0	0	0	0	0	0	0	0	0	0	0	0	0	0	0	Al Zahb	Habeel
0	0	0	0	0	0	0	0	0	0	0	0	0	0	0	0	0	0	0	0	0	0	0	0	0	0	Habil Al Gharamah	Habeel
0	0	0	0	0	0	0	0	0	0	0	0	0	0	0	0	0	0	0	0	0	0	0	0	0	0	Al-Zahir	Habeel
0	0	0	0	0	0	0	0	0	0	0	0	0	0	0	0	0	0	0	0	0	0	0	0	0	0	Qiblah	Habeel
0	0	0	0	0	0	0	0	0	0	0	0	0	0	0	0	0	0	0	0	0	0	0	0	0	0	Al-Ma'qil	Habeel
0	0	0	0	0	0	0	0	0	0	0	0	0	0	0	0	0	0	0	0	0	0	0	0	0	0	Al-Jmamah	Habeel
0	0	0	0	0	0	0	0	0	0	0	0	0	0	0	0	0	0	0	0	0	0	0	0	0	0	Rim Bni Junah (Al-	Habeel

The sixteenth services guide 2017\_Region Aseer

## Public services at the populated area level

## Number of Agricultural, Social, Administrative and Public Services and Banking Finance 1-2

Administrative services																								Populated area	Emirate or governorate or municipality		
Security control	Security point	Health affairs	Industrial fund	Real-estate fund	Social development fund	Labour office branch	Water branch	Financial branch	Transport branch	Females education office	Males education office	Females Education administration	Males education administration	Office of municipal services	Municipality centre	Secretariat of municipality	Pensions	Social Insurance	Awqaf (mortmain)	Center of promotion of virtue	Civil affairs	Passport department	Traffic centers			Police station	Police centre
0	0	0	0	0	0	0	0	0	0	0	0	0	0	0	0	0	0	0	0	0	0	0	0	0	0	Al-Khajaj	Habeel
0	0	0	0	0	0	0	0	0	0	0	0	0	0	0	0	0	0	0	0	0	0	0	0	0	0	Al-Meshbah	Habeel
0	0	0	0	0	0	0	0	0	0	0	0	0	0	0	0	0	0	0	0	0	0	0	0	0	0	Al-Jazi'	Habeel
0	0	0	0	0	0	0	0	0	0	0	0	0	0	0	0	0	0	0	0	0	0	0	0	0	0	Gharwah	Habeel
0	0	0	0	0	0	0	0	0	0	0	0	0	0	0	0	0	0	0	0	0	0	0	0	0	0	Lahd	Habeel
0	0	0	0	0	0	0	0	0	0	0	0	0	0	0	0	0	0	0	0	0	0	0	0	0	0	Ahmar	Habeel
0	0	0	0	0	0	0	0	0	0	0	0	0	0	0	0	0	0	0	0	0	0	0	0	0	0	Al-Hodn and Al-Salilah	Habeel
0	0	0	0	0	0	0	0	0	0	0	0	0	0	0	0	0	0	0	0	0	0	0	0	0	0	Zim Qa'	Habeel
0	0	0	0	0	0	0	0	0	0	0	0	0	0	0	0	0	0	0	0	0	0	0	0	0	0	Al-Saman	Habeel
0	0	0	0	0	0	0	0	0	0	0	0	0	0	0	0	0	0	0	0	0	0	0	0	0	0	Lasnay	Habeel
0	0	0	0	0	0	0	0	0	0	0	0	0	0	0	0	0	0	0	0	0	0	0	0	0	0	Wadi Al-Athl	Habeel
0	0	0	0	0	0	0	0	0	0	0	0	0	0	0	0	0	0	0	0	0	0	0	0	0	0	Al-Rayghah	Habeel
0	0	0	0	0	0	0	0	0	0	0	0	0	0	0	0	0	0	0	0	0	0	0	0	0	0	Al Ain	Habeel
0	0	0	0	0	0	0	0	0	0	0	0	0	0	0	0	0	0	0	0	0	0	0	0	0	0	Al-Maqna	Habeel
0	0	0	0	0	0	0	0	0	0	0	0	0	0	0	0	0	0	0	0	0	0	0	0	0	0	Rahb	Habeel
0	0	0	0	0	0	0	0	0	0	0	0	0	0	0	0	0	0	0	0	0	0	0	0	0	0	Radhan	Habeel
0	0	0	0	0	0	0	0	0	0	0	0	0	0	0	0	0	0	0	0	0	0	0	0	0	0	Jaz'ah Faqwa	Habeel
0	0	0	0	0	0	0	0	0	0	0	0	0	0	0	0	0	0	0	0	0	0	0	0	0	0	Waghbah	Habeel

## Public services at the populated area level

## Number of Agricultural, Social, Administrative and Public Services and Banking Finance 1-2

Administrative services																								Populated area	Emirate or governorate or municipality		
Security control	Security point	Health affairs	Industrial fund	Real-estate fund	Social development fund	Labour office branch	Water branch	Financial branch	Transport branch	Females education office	Males education office	Females Education administration	Males education administration	Office of municipal services	Municipality centre	Secretariat of municipality	Pensions	Social Insurance	Awqaf (mortmain)	Center of promotion of virtue	Civil affairs	Passport department	Traffic centers			Police station	Police centre
0	0	0	0	0	0	0	0	0	0	0	0	0	0	0	0	0	0	0	0	0	0	0	0	0	0	Jaz'a Al-Ghiyah	Habeel
0	0	0	0	0	0	0	0	0	0	0	0	0	0	0	0	0	0	0	0	0	0	0	0	0	0	Asfaara	Habeel
0	0	0	0	0	0	0	0	0	0	0	0	0	0	0	0	0	0	0	0	0	0	0	0	0	0	Al Hasoun	Habeel
0	0	0	0	0	0	0	0	0	0	0	0	0	0	0	0	0	0	0	0	0	0	0	0	0	0	Zat Am	Habeel
0	0	0	0	0	0	0	0	0	0	0	0	0	0	0	0	0	0	0	0	0	0	0	0	0	0	Sherza	Habeel
0	0	0	0	0	0	0	0	0	0	0	0	0	0	0	0	0	0	0	0	0	0	0	0	0	0	Al-Bakhah	Habeel
0	0	0	0	0	0	0	0	0	0	0	0	0	0	0	0	0	0	0	0	0	0	0	0	0	0	Al-Salilah	Habeel
0	0	0	0	0	0	0	0	0	0	0	0	0	0	0	0	0	0	0	0	0	0	0	0	0	0	Al-Jarf	Habeel
0	0	0	0	0	0	0	0	0	0	0	0	0	0	0	0	0	0	0	0	0	0	0	0	0	0	Al-Ma'tiq	Habeel
0	0	0	0	0	0	0	0	0	0	0	0	0	0	0	0	0	0	0	0	0	0	0	0	0	0	Mender Al-Mihlal	Habeel
0	0	0	0	0	0	0	0	0	0	0	0	0	0	0	0	0	0	0	0	0	0	0	0	0	0	Al-Atf Al-Akhal	Habeel
0	0	0	0	0	0	0	0	0	0	0	0	0	0	0	0	0	0	0	0	0	0	0	0	0	0	Za Al Hamrah	Habeel
0	0	0	0	0	0	0	0	0	0	0	0	0	0	0	0	0	0	0	0	0	0	0	0	0	0	Al Qufailah	Habeel
0	0	0	0	0	0	0	0	0	0	0	0	0	0	0	0	0	0	0	0	0	0	0	0	0	0	Bayn Al-Belaq	Habeel
0	0	0	0	0	0	0	0	0	0	0	0	0	0	0	0	0	0	0	0	0	0	0	0	0	0	Al-Masharah and Al-	Habeel
0	0	0	0	0	0	0	0	0	0	0	0	0	0	0	0	0	0	0	0	0	0	0	0	0	0	Al Sarw	Habeel
0	0	0	0	0	0	0	0	0	0	0	0	0	0	0	0	0	0	0	0	0	0	0	0	0	0	Thaluth Rim	Habeel
0	0	0	0	0	0	0	0	0	0	0	0	0	0	0	0	0	0	0	0	0	0	0	0	0	0	Wadi Shuhtah	Habeel



## Public services at the populated area level

## Number of Agricultural, Social, Administrative and Public Services and Banking Finance 1-2

Administrative services																								Populated area	Emirate or governorate or municipality		
Security control	Security point	Health affairs	Industrial fund	Real-estate fund	Social development fund	Labour office branch	Water branch	Financial branch	Transport branch	Females education office	Males education office	Females Education administration	Males education administration	Office of municipal services	Municipality centre	Secretariat of municipality	Pensions	Social Insurance	Awqaf (mortmain)	Center of promotion of virtue	Civil affairs	Passport department	Traffic centers			Police station	Police centre
0	0	0	0	0	0	0	0	0	0	0	0	0	0	0	0	0	0	0	0	0	0	0	0	0	0	Al-Zahir	Habeel
0	0	0	0	0	0	0	0	0	0	0	0	0	0	0	0	0	0	0	0	0	0	0	0	0	0	Al-Afarah	Habeel
0	0	0	0	0	0	0	0	0	0	0	0	0	0	0	0	0	0	0	0	0	0	0	0	0	0	Al-Mahras	Habeel
0	0	0	0	0	0	0	0	0	0	0	0	0	0	0	0	0	0	0	0	0	0	0	0	0	0	Al-Kash'a	Habeel
0	0	0	0	0	0	0	0	0	0	0	0	0	0	0	0	0	0	0	0	0	0	0	0	0	0	Al-Zohrah	Habeel
0	0	0	0	0	0	0	0	0	0	0	0	0	0	0	0	0	0	0	0	0	0	0	0	0	0	Al-Rahaa	Habeel
0	0	0	0	0	0	0	0	0	0	0	0	0	0	0	0	0	0	0	0	0	0	0	0	0	0	Al-Sadr	Habeel
0	0	0	0	0	0	0	0	0	0	0	0	0	0	0	0	0	0	0	0	0	0	0	0	0	0	Al Qahbah	Habeel
0	0	0	0	0	0	0	0	0	0	0	0	0	0	0	0	0	0	0	0	0	0	0	0	0	0	Al Radfaa	Habeel
0	0	0	0	0	0	0	0	0	0	0	0	0	0	0	0	0	0	0	0	0	0	0	0	0	0	Al-Khalsah	Habeel
0	0	0	0	0	0	0	0	0	0	0	0	0	0	0	0	0	0	0	0	0	0	0	0	0	0	Al Majnab	Habeel
0	0	0	0	0	0	0	0	0	0	0	0	0	0	0	0	0	0	0	0	0	0	0	0	0	0	Za'ban	Habeel
0	0	0	0	0	0	0	0	0	0	0	0	0	0	0	0	0	0	0	0	0	0	0	0	0	0	Al-Madroubah	Habeel
0	0	0	0	0	0	0	0	0	0	0	0	0	0	0	0	0	0	0	0	0	0	0	0	0	0	Al-Waljah	Habeel
0	0	0	0	0	0	0	0	0	0	0	0	0	0	0	0	0	0	0	0	0	0	0	0	0	0	Al Qufailah	Habeel
0	0	0	0	0	0	0	0	0	0	0	0	0	0	0	0	0	0	0	0	0	0	0	0	0	0	Wadi As Sadr	Habeel
0	0	0	0	0	0	0	0	0	0	0	0	0	0	0	0	0	0	0	0	0	0	0	0	0	0	Maleha	Habeel
0	0	0	0	0	0	0	0	0	0	0	0	0	0	0	0	0	0	0	0	0	0	0	0	0	0	Al-Hejab	Habeel

## Public services at the populated area level

## Number of Agricultural, Social, Administrative and Public Services and Banking Finance 1-2

Administrative services																								Populated area	Emirate or governorate or municipality			
Security control	Security point	Health affairs	Industrial fund	Real-estate fund	Social development fund	Labour office branch	Water branch	Financial branch	Transport branch	Females education office	Males education office	Females Education administration	Males education administration	Office of municipal services	Municipality centre	Secretariat of municipality	Pensions	Social Insurance	Awqaf (mortmain)	Center of promotion of virtue	Civil affairs	Passport department	Traffic centers			Police station	Police centre	
0	0	0	0	0	0	0	0	0	0	0	0	0	0	0	0	0	0	0	0	0	0	0	0	0	0	0	Al-Balqah	Habeel
0	0	0	0	0	0	0	0	0	0	0	0	0	0	0	0	0	0	0	0	0	0	0	0	0	0	0	Al-Khad'aa	Habeel
0	0	0	0	0	0	0	0	0	0	0	0	0	0	0	0	0	0	0	0	0	0	0	0	0	0	0	Jahj	Habeel
0	0	0	0	0	0	0	0	0	0	0	0	0	0	0	0	0	0	0	0	0	0	0	0	0	0	0	Salih	Habeel
0	0	0	0	0	0	0	0	0	0	0	0	0	0	0	0	0	0	0	0	0	0	0	0	0	0	0	Al Ain	Habeel
0	0	0	0	0	0	0	0	0	0	0	0	0	0	0	0	0	0	0	0	0	0	0	0	0	0	0	Ar Rawh	Habeel
0	0	0	0	0	0	0	0	0	0	0	0	0	0	0	0	0	0	0	0	0	0	0	0	0	0	0	Al-Sal'aa	Habeel
0	0	0	0	0	0	0	0	0	0	0	0	0	0	0	0	0	0	0	0	0	0	0	0	0	0	0	Ash Shabha	Habeel
0	0	0	0	0	0	0	0	0	0	0	0	0	0	0	0	0	0	0	0	0	0	0	0	0	0	0	Al Eisa Village	Habeel
0	0	0	0	0	0	0	0	0	0	0	0	0	0	0	0	0	0	0	0	0	0	0	0	0	0	0	Al-Marwah	Habeel
0	0	0	0	0	0	0	0	0	0	0	0	0	0	0	0	0	0	0	0	0	0	0	0	0	0	0	Al-Zahir	Habeel
0	0	0	0	0	0	0	0	0	0	0	0	0	0	0	0	0	0	0	0	0	0	0	0	0	0	0	Wadi Aknah	Habeel
0	0	0	0	0	0	0	0	0	0	0	0	0	0	0	0	0	0	0	0	0	0	0	0	0	0	0	Al-Mazgharaf	Habeel
0	0	0	0	0	0	0	0	0	0	0	0	0	0	0	0	0	0	0	0	0	0	0	0	0	0	0	Al-Arim	Habeel
0	0	0	0	0	0	0	0	0	0	0	0	0	0	0	0	0	0	0	0	0	0	0	0	0	0	0	Al-Mutid	Habeel
0	0	0	0	0	0	0	0	0	0	0	0	0	0	0	0	0	0	0	0	0	0	0	0	0	0	0	Al-Qa'ud	Habeel
0	0	0	0	0	0	0	0	0	0	0	0	0	0	0	0	0	0	0	0	0	0	0	0	0	0	0	Al-Dwakhil	Habeel
0	0	0	0	0	0	0	0	0	0	0	0	0	0	0	0	0	0	0	0	0	0	0	0	0	0	0	Al-Siq	Habeel

## Public services at the populated area level

## Number of Agricultural, Social, Administrative and Public Services and Banking Finance 1-2

Administrative services																								Populated area	Emirate or governorate or municipality			
Security control	Security point	Health affairs	Industrial fund	Real-estate fund	Social development fund	Labour office branch	Water branch	Financial branch	Transport branch	Females education office	Males education office	Females Education administration	Males education administration	Office of municipal services	Municipality centre	Secretariat of municipality	Pensions	Social Insurance	Awqaf (mortmain)	Center of promotion of virtue	Civil affairs	Passport department	Traffic centers			Police station	Police centre	
0	0	0	0	0	0	0	0	0	0	0	0	0	0	0	0	0	0	0	0	0	0	0	0	0	0	0	Al-Atf and Manderbihr	Habeel
0	0	0	0	0	0	0	0	0	0	0	0	0	0	0	0	0	0	0	0	0	0	0	0	0	0	0	Wadi Dela'	Habeel
0	0	0	0	0	0	0	0	0	0	0	0	0	0	0	0	0	0	0	0	0	0	0	0	0	0	0	Al-Zafir	Habeel
0	0	0	0	0	0	0	0	0	0	0	0	0	0	0	0	0	0	0	0	0	0	0	0	0	0	0	Al-Jaz'ah	Habeel
0	0	0	0	0	0	0	0	0	0	0	0	0	0	0	0	0	0	0	0	0	0	0	0	0	0	0	Al-Gellah	Habeel
0	0	0	0	0	0	0	0	0	0	0	0	0	0	0	0	0	0	0	0	0	0	0	0	0	0	0	Ma'raqah	Habeel
0	0	0	0	0	0	0	0	0	0	0	0	0	0	0	0	0	0	0	0	0	0	0	0	0	0	0	Al-Shorfah	Habeel
0	0	0	0	0	0	0	0	0	0	0	0	0	0	0	0	0	0	0	0	0	0	0	0	0	0	0	Elaq	Habeel
0	0	0	0	0	0	0	0	0	0	0	0	0	0	0	0	0	0	0	0	0	0	0	0	0	0	0	Al-Makhsal	Habeel
0	0	0	0	0	0	0	0	0	0	0	0	0	0	0	0	0	0	0	0	0	0	0	0	0	0	0	Al-Kuhah	Habeel
0	0	0	0	0	0	0	0	0	0	0	0	0	0	0	0	0	0	0	0	0	0	0	0	0	0	0	Al-Mazgharaf	Habeel
0	0	0	0	0	0	0	0	0	0	0	0	0	0	0	0	0	0	0	0	0	0	0	0	0	0	0	Wadi Zahbaa	Habeel
0	0	0	0	0	0	0	0	0	0	0	0	0	0	0	0	0	0	0	0	0	0	0	0	0	0	0	Laskhah	Habeel
0	0	0	0	0	0	0	0	0	0	0	0	0	0	0	0	0	0	0	0	0	0	0	0	0	0	0	Umm Syul	Habeel
0	0	0	0	0	0	0	0	0	0	0	0	0	0	0	0	0	0	0	0	0	0	0	0	0	0	0	Qadr	Habeel
0	0	0	0	0	0	0	0	0	0	0	0	0	0	0	0	0	0	0	0	0	0	0	0	0	0	0	Zim Henna	Habeel
0	0	0	0	0	0	0	0	0	0	0	0	0	0	0	0	0	0	0	0	0	0	0	0	0	0	0	Umm Jaw	Habeel
0	0	0	0	0	0	0	0	0	0	0	0	0	0	0	0	0	0	0	0	0	0	0	0	0	0	0	Al-Mohtatibah and Al-	Habeel

## Public services at the populated area level

## Number of Agricultural, Social, Administrative and Public Services and Banking Finance 1-2

Administrative services																								Populated area	Emirate or governorate or municipality			
Security control	Security point	Health affairs	Industrial fund	Real-estate fund	Social development fund	Labour office branch	Water branch	Financial branch	Transport branch	Females education office	Males education office	Females Education administration	Males education administration	Office of municipal services	Municipality centre	Secretariat of municipality	Pensions	Social Insurance	Awqaf (mortmain)	Center of promotion of virtue	Civil affairs	Passport department	Traffic centers			Police station	Police centre	
0	0	0	0	0	0	0	0	0	0	0	0	0	0	0	0	0	0	0	0	0	0	0	0	0	0	Asqalan	Habeel	
0	0	0	0	0	0	0	0	0	0	0	0	0	0	0	0	0	0	0	0	0	0	0	0	0	0	Al Zahraa	Habeel	
0	0	0	0	0	0	0	0	0	0	0	0	0	0	0	0	0	0	0	0	0	0	0	0	0	0	Foll Al-Hendy	Habeel	
0	0	0	0	0	0	0	0	0	0	0	0	0	0	0	0	0	0	0	0	0	0	0	0	0	0	Zalnab'ah	Habeel	
0	0	0	0	0	0	0	0	0	0	0	0	0	0	0	0	0	0	0	0	0	0	0	0	0	0	Lasub	Habeel	
0	0	0	0	0	0	0	0	0	0	0	0	0	0	0	0	0	0	0	0	0	0	0	0	0	0	Asfal Rim	Habeel	
0	0	0	0	0	0	0	0	0	0	0	0	0	0	0	0	0	0	0	0	0	0	0	0	0	0	Al-Atfah	Habeel	
1	0	0	0	0	0	0	0	0	0	0	0	0	0	0	1	0	0	0	0	1	1	0	0	0	1	0	Al Haridhah	Al Haridhah
0	0	0	0	0	0	0	0	0	0	0	0	0	0	0	0	0	0	0	0	0	0	0	0	0	0	Al-Muthalth in Al	Al Haridhah	
0	0	0	0	0	0	0	0	0	0	0	0	0	0	0	0	0	0	0	0	0	0	0	0	0	0	Al-Masmour	Al Haridhah	
0	0	0	0	0	0	0	0	0	0	0	0	0	0	0	0	0	0	0	0	0	0	0	0	0	0	Al-Athathah	Al Haridhah	
0	0	0	0	0	0	0	0	0	0	0	0	0	0	0	0	0	0	0	0	0	0	0	0	0	0	Ghishanah	Al Haridhah	
0	0	0	0	0	0	0	0	0	0	0	0	0	0	0	0	0	0	0	0	0	0	0	0	0	0	Al-Maslum	Al Haridhah	
0	0	0	0	0	0	0	0	0	0	0	0	0	0	0	0	0	0	0	0	0	0	0	0	0	0	Al-Melh	Al Haridhah	
0	0	0	0	0	0	0	0	0	0	0	0	0	0	0	0	0	0	0	0	0	0	0	0	0	0	Daghbag	Al Haridhah	
0	0	0	0	0	0	0	0	0	0	0	0	0	0	0	0	0	0	0	0	0	0	0	0	0	0	Al-Reqah	Al Haridhah	
0	0	0	0	0	0	0	0	0	0	0	0	0	0	0	0	0	0	0	0	0	0	0	0	0	0	Al-Zyarah	Al Haridhah	
0	0	0	0	0	0	0	0	0	0	0	0	0	0	0	0	0	0	0	0	0	0	0	0	0	0	Al-Badwah	Al Haridhah	

## Public services at the populated area level

## Number of Agricultural, Social, Administrative and Public Services and Banking Finance 1-2

Administrative services																								Populated area	Emirate or governorate or municipality		
Security control	Security point	Health affairs	Industrial fund	Real-estate fund	Social development fund	Labour office branch	Water branch	Financial branch	Transport branch	Females education office	Males education office	Females Education administration	Males education administration	Office of municipal services	Municipality centre	Secretariat of municipality	Pensions	Social Insurance	Awqaf (mortmain)	Center of promotion of virtue	Civil affairs	Passport department	Traffic centers			Police station	Police centre
0	0	0	0	0	0	0	0	0	0	0	0	0	0	0	0	0	0	0	0	0	0	0	0	0	0	Al-Jarr	Al Haridhah
0	0	0	0	0	0	0	0	0	0	0	0	0	0	0	0	0	0	0	0	0	0	0	0	0	0	Al Mafragh	Al Haridhah
0	0	0	0	0	0	0	0	0	0	0	0	0	0	0	0	0	0	0	0	0	0	0	0	0	0	Al-Shat	Al Haridhah
0	0	0	0	0	0	0	0	0	0	0	0	0	0	0	0	0	0	0	0	0	0	0	0	0	0	Al-Majma'ah	Al Haridhah
0	0	0	0	0	0	0	0	0	0	0	0	0	0	0	0	0	0	0	0	0	0	0	0	0	0	Habil Al-Hijah	Al Haridhah
0	0	0	0	0	0	0	0	0	0	0	0	0	0	0	0	0	0	0	0	0	0	0	0	0	0	Lasbah Qahmah	Al Haridhah
0	0	0	0	0	0	0	0	0	0	0	0	0	0	0	0	0	0	0	0	0	0	0	0	0	0	Wadi Al-Righah	Al Haridhah
0	0	0	0	0	0	0	0	0	0	0	0	0	0	0	0	0	0	0	0	0	0	0	0	0	0	Al-Zalamah	Al Haridhah
0	0	0	0	0	0	0	0	0	0	0	0	0	0	0	0	0	0	0	0	0	0	0	0	0	0	Al-Aql	Al Haridhah
0	0	0	0	0	0	0	0	0	0	0	0	0	0	0	0	0	0	0	0	0	0	0	0	0	0	Tarfah	Al Haridhah
0	0	0	0	0	0	0	0	0	0	0	0	0	0	0	0	0	0	0	0	0	0	0	0	0	0	Al-Masma'	Al Haridhah
0	0	0	0	0	0	0	0	0	0	0	0	0	0	0	0	0	0	0	0	0	0	0	0	0	0	Al-Saqir	Al Haridhah
0	0	0	0	0	0	0	0	0	0	0	0	0	0	0	0	0	0	0	0	0	0	0	0	0	0	Wadi Armrem (Al-	Al Haridhah
0	0	0	0	0	0	0	0	0	0	0	0	0	0	0	0	0	0	0	0	0	0	0	0	0	0	Wadi matirah	Al Haridhah
0	0	0	0	0	0	0	0	0	0	0	0	0	0	0	0	0	0	0	0	0	0	0	0	0	0	Wadi Afka	Al Haridhah
0	0	0	0	0	0	0	0	0	0	0	0	0	0	0	0	0	0	0	0	0	0	0	0	0	0	Shat Amrayah	Al Haridhah
0	0	0	0	0	0	0	0	0	0	0	0	0	0	0	0	0	0	0	0	0	0	0	0	0	0	Al-Ayin	Al Haridhah
0	0	0	0	0	0	0	0	0	0	0	0	0	0	0	0	0	0	0	0	0	0	0	0	0	0	Al-Reqbah	Al Haridhah

## Public services at the populated area level

## Number of Agricultural, Social, Administrative and Public Services and Banking Finance 1-2

Administrative services																								Populated area	Emirate or governorate or municipality			
Security control	Security point	Health affairs	Industrial fund	Real-estate fund	Social development fund	Labour office branch	Water branch	Financial branch	Transport branch	Females education office	Males education office	Females Education administration	Males education administration	Office of municipal services	Municipality centre	Secretariat of municipality	Pensions	Social Insurance	Awqaf (mortmain)	Center of promotion of virtue	Civil affairs	Passport department	Traffic centers			Police station	Police centre	
0	0	0	0	0	0	0	0	0	0	0	0	0	0	0	0	0	0	0	0	0	0	0	0	0	0	0	King Faysal Charity	Al Haridhah
0	0	0	0	0	0	0	0	0	0	0	0	0	0	0	0	0	0	0	0	0	0	0	0	0	0	0	Runah Al-sdad (Al-	Al Haridhah
0	0	0	0	0	0	0	0	0	0	0	0	0	0	0	0	0	0	0	0	0	0	0	0	0	0	0	Al-Namish	Al Haridhah
0	0	0	0	0	0	0	0	0	0	0	0	0	0	0	0	0	0	0	0	0	0	0	0	0	0	0	Saleh Village	Al Haridhah
0	0	0	0	0	0	0	0	0	0	0	0	0	0	0	0	0	0	0	0	0	0	0	0	0	0	0	Al Mafraq	Al Haridhah
0	0	0	0	0	0	0	0	0	0	0	0	0	0	0	0	0	0	0	0	0	0	0	0	0	0	0	Watan Al-Fajr (Al-	Rawam
0	0	0	0	0	0	0	0	0	0	0	0	0	0	0	0	0	0	0	0	0	0	0	0	0	0	0	Al-Motlaq and Al-	Rawam
0	0	0	0	0	0	0	0	0	0	0	0	0	0	0	0	0	0	0	0	0	0	0	0	0	0	0	Al-Safq	Rawam
0	0	0	0	0	0	0	0	0	0	0	0	0	0	0	0	0	0	0	0	0	0	0	0	0	0	0	Al Qahbah	Rawam
0	0	0	0	0	0	0	0	0	0	0	0	0	0	0	0	0	0	0	0	0	0	0	0	0	0	0	Al-Nashibah	Rawam
0	0	0	0	0	0	0	0	0	0	0	0	0	0	0	0	0	0	0	0	0	0	0	0	0	0	0	Al Jathim	Rawam
0	0	0	0	0	0	0	0	0	0	0	0	0	0	0	0	0	0	0	0	0	0	0	0	0	0	0	Qayim Jiran	Rawam
0	0	0	0	0	0	0	0	0	0	0	0	0	0	0	0	0	0	0	0	0	0	0	0	0	0	0	Hard Al-Qawasah	Rawam
0	0	0	0	0	0	0	0	0	0	0	0	0	0	0	0	0	0	0	0	0	0	0	0	0	0	0	Afijah Al-Shamiyah	Rawam
0	0	0	0	0	0	0	0	0	0	0	0	0	0	0	0	0	0	0	0	0	0	0	0	0	0	0	Nahayir Al-Qatad	Rawam
0	0	0	0	0	0	0	0	0	0	0	0	0	0	0	0	0	0	0	0	0	0	0	0	0	0	0	Afijah Al-Janubiyah	Rawam
0	0	0	0	0	0	0	0	0	0	0	0	0	0	0	0	0	0	0	0	0	0	0	0	0	0	0	Khayi' Ashwat	Rawam
0	0	0	0	0	0	0	0	0	0	0	0	0	0	0	0	0	0	0	0	0	0	0	0	0	0	0	Al-Jabhaa	Rawam

## Public services at the populated area level

## Number of Agricultural, Social, Administrative and Public Services and Banking Finance 1-2

Administrative services																								Populated area	Emirate or governorate or municipality		
Security control	Security point	Health affairs	Industrial fund	Real-estate fund	Social development fund	Labour office branch	Water branch	Financial branch	Transport branch	Females education office	Males education office	Females Education administration	Males education administration	Office of municipal services	Municipality centre	Secretariat of municipality	Pensions	Social Insurance	Awqaf (mortmain)	Center of promotion of virtue	Civil affairs	Passport department	Traffic centers			Police station	Police centre
0	0	0	0	0	0	0	0	0	0	0	0	0	0	0	0	0	0	0	0	0	0	0	0	0	0	Atf Al-Ghadir	Rawam
0	0	0	0	0	0	0	0	0	0	0	0	0	0	0	0	0	0	0	0	0	0	0	0	0	0	Marwah Al-Sadah	Rawam
0	0	0	0	0	0	0	0	0	0	0	0	0	0	0	0	0	0	0	0	0	0	0	0	0	0	Al-Namayish	Rawam
0	0	0	0	0	0	0	0	0	0	0	0	0	0	0	0	0	0	0	0	0	0	0	0	0	0	Al-Hardah	Rawam
0	0	0	0	0	0	0	0	0	0	0	0	0	0	0	0	0	0	0	0	0	0	0	0	0	0	Al-Naduh	Rawam
0	0	0	0	0	0	0	0	0	0	0	0	0	0	0	0	0	0	0	0	0	0	0	0	0	0	Al-Sahid	Rawam
0	0	0	0	0	0	0	0	0	0	0	0	0	0	0	0	0	0	0	0	0	0	0	0	0	0	Al-Salb	Rawam
0	0	0	0	0	0	0	0	0	0	0	0	0	0	0	0	0	0	0	0	0	0	0	0	0	0	Marwah Al-Shibah	Rawam
0	0	0	0	0	0	0	0	0	0	0	0	0	0	0	0	0	0	0	0	0	0	0	0	0	0	Al-Nakhr	Rawam
0	0	0	0	0	0	0	0	0	0	0	0	0	0	0	0	0	0	0	0	0	0	0	0	0	0	Al Qasfah	Rawam
0	0	0	0	0	0	0	0	0	0	0	0	0	0	0	0	0	0	0	0	0	0	0	0	0	0	Al-Modaf	Rawam
0	0	0	0	0	0	0	0	0	0	0	0	0	0	0	0	0	0	0	0	0	0	0	0	0	0	Al-Mawhibah	Rawam
0	0	0	0	0	0	0	0	0	0	0	0	0	0	0	0	0	0	0	0	0	0	0	0	0	0	Al-Daji'	Rawam
0	0	0	0	0	0	0	0	0	0	0	0	0	0	0	0	0	0	0	0	0	0	0	0	0	0	Hajanah	Rawam
0	0	0	0	0	0	0	0	0	0	0	0	0	0	0	0	0	0	0	0	0	0	0	0	0	0	Rahwa Al-Bir	Rawam
0	0	0	0	0	0	0	0	0	0	0	0	0	0	0	0	0	0	0	0	0	0	0	0	0	0	Al-Hardah	Rawam
0	0	0	0	0	0	0	0	0	0	0	0	0	0	0	0	0	0	0	0	0	0	0	0	0	0	Al Khanik	Rawam
0	0	0	0	0	0	0	0	0	0	0	0	0	0	0	0	0	0	0	0	0	0	0	0	0	0	Al-Hathmah	Rawam

## Public services at the populated area level

## Number of Agricultural, Social, Administrative and Public Services and Banking Finance 1-2

Administrative services																								Populated area	Emirate or governorate or municipality		
Security control	Security point	Health affairs	Industrial fund	Real-estate fund	Social development fund	Labour office branch	Water branch	Financial branch	Transport branch	Females education office	Males education office	Females Education administration	Males education administration	Office of municipal services	Municipality centre	Secretariat of municipality	Pensions	Social Insurance	Awqaf (mortmain)	Center of promotion of virtue	Civil affairs	Passport department	Traffic centers			Police station	Police centre
0	0	0	0	0	0	0	0	0	0	0	0	0	0	0	0	0	0	0	0	0	0	0	0	0	0	Allahj	Rawam
0	0	0	0	0	0	0	0	0	0	0	0	0	0	0	0	0	0	0	0	0	0	0	0	0	0	Al-Mabdah	Rawam
0	0	0	0	0	0	0	0	0	0	0	0	0	0	0	0	0	0	0	0	0	0	0	0	0	0	Al-Atfan	Rawam
0	0	0	0	0	0	0	0	0	0	0	0	0	0	0	0	0	0	0	0	0	0	0	0	0	0	Al-Sadrin	Rawam
0	0	0	0	0	0	0	0	0	0	0	0	0	0	0	0	0	0	0	0	0	0	0	0	0	0	Qarah	Rawam
0	0	0	0	0	0	0	0	0	0	0	0	0	0	0	0	0	0	0	0	0	0	0	0	0	0	Ajawer	Rawam
0	0	0	0	0	0	0	0	0	0	0	0	0	0	0	0	0	0	0	0	0	0	0	0	0	0	Shabhah	Rawam
0	0	0	0	0	0	0	0	0	0	0	0	0	0	0	0	0	0	0	0	0	0	0	0	0	0	Al-Zulalah	Rawam
0	0	0	0	0	0	0	0	0	0	0	0	0	0	0	0	0	0	0	0	0	0	0	0	0	0	Al-Meslab	Rawam
0	0	0	0	0	0	0	0	0	0	0	0	0	0	0	0	0	0	0	0	0	0	0	0	0	0	Al-Mutah	Rawam
0	0	0	0	0	0	0	0	0	0	0	0	0	0	0	0	0	0	0	0	0	0	0	0	0	0	Al Demagh	Rawam
0	0	0	0	0	0	0	0	0	0	0	0	0	0	0	0	0	0	0	0	0	0	0	0	0	0	Zat Khalfin	Rawam
0	0	0	0	0	0	0	0	0	0	0	0	0	0	0	0	0	0	0	0	0	0	0	0	0	0	Al-Nasb	Rawam
0	0	0	0	0	0	0	0	0	0	0	0	0	0	0	0	0	0	0	0	0	0	0	0	0	0	Al-Sharaf	Rawam
0	0	0	0	0	0	0	0	0	0	0	0	0	0	0	0	0	0	0	0	0	0	0	0	0	0	Zem Qumrah	Rawam
0	0	0	0	0	0	0	0	0	0	0	0	0	0	0	0	0	0	0	0	0	0	0	0	0	0	Za Al-Riq	Rawam
0	0	0	0	0	0	0	0	0	0	0	0	0	0	0	0	0	0	0	0	0	0	0	0	0	0	Al-Hesn	Rawam
0	0	0	0	0	0	0	0	0	0	0	0	0	0	0	0	0	0	0	0	0	0	0	0	0	0	Zat Jerb	Rawam



## Public services at the populated area level

## Number of Agricultural, Social, Administrative and Public Services and Banking Finance 1-2

Administrative services																								Populated area	Emirate or governorate or municipality			
Security control	Security point	Health affairs	Industrial fund	Real-estate fund	Social development fund	Labour office branch	Water branch	Financial branch	Transport branch	Females education office	Males education office	Females Education administration	Males education administration	Office of municipal services	Municipality centre	Secretariat of municipality	Pensions	Social Insurance	Awqaf (mortmain)	Center of promotion of virtue	Civil affairs	Passport department	Traffic centers			Police station	Police centre	
0	0	0	0	0	0	0	0	0	0	0	0	0	0	0	0	0	0	0	0	0	0	0	0	0	0	0	Al-Jaz'ah	Rawam
0	0	0	0	0	0	0	0	0	0	0	0	0	0	0	0	0	0	0	0	0	0	0	0	0	0	0	Al-A'saf	Rawam
0	0	0	0	0	0	0	0	0	0	0	0	0	0	0	0	0	0	0	0	0	0	0	0	0	0	0	Bajraa	Rawam
0	0	0	0	0	0	0	0	0	0	0	0	0	0	0	0	0	0	0	0	0	0	0	0	0	0	0	Al-Sakhir and Al-Shatan	Rawam
0	0	0	0	0	0	0	0	0	0	0	0	0	0	0	0	0	0	0	0	0	0	0	0	0	0	0	Baraa	Rawam
0	0	0	0	0	0	0	0	0	0	0	0	0	0	0	0	0	0	0	0	0	0	0	0	0	0	0	Jahj	Rawam
0	0	0	0	0	0	0	0	0	0	0	0	0	0	0	0	0	0	0	0	0	0	0	0	0	0	0	Jez'ah Al-Bir	Rawam
0	0	0	0	0	0	0	0	0	0	0	0	0	0	0	0	0	0	0	0	0	0	0	0	0	0	0	Al-Faytah	Rawam
0	0	0	0	0	0	0	0	0	0	0	0	0	0	0	0	0	0	0	0	0	0	0	0	0	0	0	Al-Faytan	Rawam
0	0	0	0	0	0	0	0	0	0	0	0	0	0	0	0	0	0	0	0	0	0	0	0	0	0	0	Rahwa Nat'	Rawam
0	0	0	0	0	0	0	0	0	0	0	0	0	0	0	0	0	0	0	0	0	0	0	0	0	0	0	Al Mafza	Rawam
0	0	0	0	0	0	0	0	0	0	0	0	0	0	0	0	0	0	0	0	0	0	0	0	0	0	0	Ma'dah	Rawam
0	0	0	0	0	0	0	0	0	0	0	0	0	0	0	0	0	0	0	0	0	0	0	0	0	0	0	Za Al-Tarayim	Rawam
0	0	0	0	0	0	0	0	0	0	0	0	0	0	0	0	0	0	0	0	0	0	0	0	0	0	0	Al-Ghamrah	Rawam
0	0	0	0	0	0	0	0	0	0	0	0	0	0	0	0	0	0	0	0	0	0	0	0	0	0	0	Al-Zohrah	Rawam
0	0	0	0	0	0	0	0	0	0	0	0	0	0	0	0	0	0	0	0	0	0	0	0	0	0	0	Al-Hajib	Rawam
0	0	0	0	0	0	0	0	0	0	0	0	0	0	0	0	0	0	0	0	0	0	0	0	0	0	0	Al-Msa'id	Rawam
0	0	0	0	0	0	0	0	0	0	0	0	0	0	0	0	0	0	0	0	0	0	0	0	0	0	0	Al-Ardah	Rawam

## Public services at the populated area level

## Number of Agricultural, Social, Administrative and Public Services and Banking Finance 1-2

Administrative services																								Populated area	Emirate or governorate or municipality			
Security control	Security point	Health affairs	Industrial fund	Real-estate fund	Social development fund	Labour office branch	Water branch	Financial branch	Transport branch	Females education office	Males education office	Females Education administration	Males education administration	Office of municipal services	Municipality centre	Secretariat of municipality	Pensions	Social Insurance	Awqaf (mortmain)	Center of promotion of virtue	Civil affairs	Passport department	Traffic centers			Police station	Police centre	
0	0	0	0	0	0	0	0	0	0	0	0	0	0	0	0	0	0	0	0	0	0	0	0	0	0	0	Al Hadbaa	Rawam
0	0	0	0	0	0	0	0	0	0	0	0	0	0	0	0	0	0	0	0	0	0	0	0	0	0	0	Matbah	Rawam
0	0	0	0	0	0	0	0	0	0	0	0	0	0	0	0	0	0	0	0	0	0	0	0	0	0	0	Al-Khetl	Rawam
0	0	0	0	0	0	0	0	0	0	0	0	0	0	0	0	0	0	0	0	0	0	0	0	0	0	0	Al-Maymnah	Rawam
0	0	0	0	0	0	0	0	0	0	0	0	0	0	0	0	0	0	0	0	0	0	0	0	0	0	0	Al Humah	Rawam
0	0	0	0	0	0	0	0	0	0	0	0	0	0	0	0	0	0	0	0	0	0	0	0	0	0	0	Al-Malhah	Rawam
0	0	0	0	0	0	0	0	0	0	0	0	0	0	0	0	0	0	0	0	0	0	0	0	0	0	0	Al-Malbah	Rawam
0	0	0	0	0	0	0	0	0	0	0	0	0	0	0	0	0	0	0	0	0	0	0	0	0	0	0	Al-Qa'bah	Rawam
0	0	0	0	0	0	0	0	0	0	0	0	0	0	0	0	0	0	0	0	0	0	0	0	0	0	0	Al Attf	Rawam
0	0	0	0	0	0	0	0	0	0	0	0	0	0	0	0	0	0	0	0	0	0	0	0	0	0	0	Al-Jaz'ah (Dermay)	Rawam
0	0	0	0	0	0	0	0	0	0	0	0	0	0	0	0	0	0	0	0	0	0	0	0	0	0	0	Dermay	Rawam
0	0	0	0	0	0	0	0	0	0	0	0	0	0	0	0	0	0	0	0	0	0	0	0	0	0	0	hathmah Al-Meshbah	Rawam
0	0	0	0	0	0	0	0	0	0	0	0	0	0	0	0	0	0	0	0	0	0	0	0	0	0	0	Al-Hajar	Rawam
0	0	0	0	0	0	0	0	0	0	0	0	0	0	0	0	0	0	0	0	0	0	0	0	0	0	0	Allahj	Rawam
0	0	0	0	0	0	0	0	0	0	0	0	0	0	0	0	0	0	0	0	0	0	0	0	0	0	0	Al-A'saf	Rawam
0	0	0	0	0	0	0	0	0	0	0	0	0	0	0	0	0	0	0	0	0	0	0	0	0	0	0	Shasran	Rawam
0	0	0	0	0	0	0	0	0	0	0	0	0	0	0	0	0	0	0	0	0	0	0	0	0	0	0	Al Harij	Rawam
0	0	0	0	0	0	0	0	0	0	0	0	0	0	0	0	0	0	0	0	0	0	0	0	0	0	0	Al-Rahah	Rawam

## Public services at the populated area level

## Number of Agricultural, Social, Administrative and Public Services and Banking Finance 1-2

Administrative services																								Populated area	Emirate or governorate or municipality		
Security control	Security point	Health affairs	Industrial fund	Real-estate fund	Social development fund	Labour office branch	Water branch	Financial branch	Transport branch	Females education office	Males education office	Females Education administration	Males education administration	Office of municipal services	Municipality centre	Secretariat of municipality	Pensions	Social Insurance	Awqaf (mortmain)	Center of promotion of virtue	Civil affairs	Passport department	Traffic centers			Police station	Police centre
0	0	0	0	0	0	0	0	0	0	0	0	0	0	0	0	0	0	0	0	0	0	0	0	0	0	Me'yas	Rawam
0	0	0	0	0	0	0	0	0	0	0	0	0	0	0	0	0	0	0	0	0	0	0	0	0	0	Bahan	Wasaneb
0	0	0	0	0	0	0	0	0	0	0	0	0	0	0	0	0	0	0	0	0	0	0	0	0	0	Al-Ghebtah	Wasaneb
0	0	0	0	0	0	0	0	0	0	0	0	0	0	0	0	0	0	0	0	0	0	0	0	0	0	Al Fasm	Wasaneb
0	0	0	0	0	0	0	0	0	0	0	0	0	0	0	0	0	0	0	0	0	0	0	0	0	0	Zohra Qahdah	Wasaneb
0	0	0	0	0	0	0	0	0	0	0	0	0	0	0	0	0	0	0	0	0	0	0	0	0	0	Zi Hasim	Wasaneb
0	0	0	0	0	0	0	0	0	0	0	0	0	0	0	0	0	0	0	0	0	0	0	0	0	0	Al-Maymin	Wasaneb
0	0	0	0	0	0	0	0	0	0	0	0	0	0	0	0	0	0	0	0	0	0	0	0	0	0	Watan and Sanib	Wasaneb
0	0	0	0	0	0	0	0	0	0	0	0	0	0	0	0	0	0	0	0	0	0	0	0	0	0	Atf Al-Rit	Wasaneb
0	0	0	0	0	0	0	0	0	0	0	0	0	0	0	0	0	0	0	0	0	0	0	0	0	0	Al-Odah	Wasaneb
0	0	0	0	0	0	0	0	0	0	0	0	0	0	0	0	0	0	0	0	0	0	0	0	0	0	Hamazin	Wasaneb
0	0	0	0	0	0	0	0	0	0	0	0	0	0	0	0	0	0	0	0	0	0	0	0	0	0	Al Khanik	Wasaneb
0	0	0	0	0	0	0	0	0	0	0	0	0	0	0	0	0	0	0	0	0	0	0	0	0	0	Al-Hathran	Wasaneb
0	0	0	0	0	0	0	0	0	0	0	0	0	0	0	0	0	0	0	0	0	0	0	0	0	0	Al-Hasyaa	Wasaneb
0	0	0	0	0	0	0	0	0	0	0	0	0	0	0	0	0	0	0	0	0	0	0	0	0	0	Al-Sadr	Wasaneb
0	0	0	0	0	0	0	1	0	0	1	1	0	0	0	1	0	0	0	1	1	0	0	1	0	1	Ahad Rafidah	Ahad Rufaydah
0	0	0	0	0	0	0	0	0	0	0	0	0	0	0	0	0	0	0	0	0	0	0	0	0	0	Al-Qarhaa	Ahad Rufaydah
0	0	0	0	0	0	0	0	0	0	0	0	0	0	0	0	0	0	0	0	0	0	0	0	0	0	Anqarah	Ahad Rufaydah

## Public services at the populated area level

## Number of Agricultural, Social, Administrative and Public Services and Banking Finance 1-2

Administrative services																								Populated area	Emirate or governorate or municipality		
Security control	Security point	Health affairs	Industrial fund	Real-estate fund	Social development fund	Labour office branch	Water branch	Financial branch	Transport branch	Females education office	Males education office	Females Education administration	Males education administration	Office of municipal services	Municipality centre	Secretariat of municipality	Pensions	Social Insurance	Awqaf (mortmain)	Center of promotion of virtue	Civil affairs	Passport department	Traffic centers			Police station	Police centre
0	0	0	0	0	0	0	0	0	0	0	0	0	0	0	0	0	0	0	0	0	0	0	0	0	0	Al-Jom'ah	Ahad Rufaydah
0	0	0	0	0	0	0	0	0	0	0	0	0	0	0	0	0	0	0	0	0	0	0	0	0	0	Al Raqi'	Ahad Rufaydah
0	0	0	0	0	0	0	0	0	0	0	0	0	0	0	0	0	0	0	0	0	0	0	0	0	0	Al-Hamrir	Ahad Rufaydah
2	0	0	0	0	0	0	0	0	0	0	0	0	0	0	1	0	0	0	1	1	0	0	1	0	1	Al-Wadyin Station	Al Wadeen
0	0	0	0	0	0	0	0	0	0	0	0	0	0	0	0	0	0	0	0	0	0	0	0	0	0	Al Amer	Al Wadeen
0	0	0	0	0	0	0	0	0	0	0	0	0	0	0	0	0	0	0	0	0	0	0	0	0	0	Al Beshr	Al Wadeen
0	0	0	0	0	0	0	0	0	0	0	0	0	0	0	0	0	0	0	0	0	0	0	0	0	0	Al Sarhan (Al-Fara'ah)	Al Wadeen
0	0	0	0	0	0	0	0	0	0	0	0	0	0	0	0	0	0	0	0	0	0	0	0	0	0	Al Behath	Al Wadeen
0	0	0	0	0	0	0	0	0	0	0	0	0	0	0	0	0	0	0	0	0	0	0	0	0	0	Al Bayi'	Al Wadeen
0	0	0	0	0	0	0	0	0	0	0	0	0	0	0	0	0	0	0	0	0	0	0	0	0	0	Al-Ser Al-Sha'er	Al Wadeen
0	0	0	0	0	0	0	0	0	0	0	0	0	0	0	0	0	0	0	0	0	0	0	0	0	0	Al-Hemran (Al-	Al Wadeen
0	0	0	0	0	0	0	0	0	0	0	0	0	0	0	0	0	0	0	0	0	0	0	0	0	0	Al-Wasat (Bni Wahb)	Al Wadeen
0	0	0	0	0	0	0	0	0	0	0	0	0	0	0	0	0	0	0	0	0	0	0	0	0	0	Al-Samikhah	Al Wadeen
0	0	0	0	0	0	0	0	0	0	0	0	0	0	0	0	0	0	0	0	0	0	0	0	0	0	Al-Manaqi'	Al Wadeen
0	0	0	0	0	0	0	0	0	0	0	0	0	0	0	0	0	0	0	0	0	0	0	0	0	0	Al Marir	Al Wadeen
0	0	0	0	0	0	0	0	0	0	0	0	0	0	0	0	0	0	0	0	0	0	0	0	0	0	Al-Makhlutah	Al Wadeen
0	0	0	0	0	0	0	0	0	0	0	0	0	0	0	0	0	0	0	0	0	0	0	0	0	0	Al-Jazi'	Al Wadeen
0	0	0	0	0	0	0	0	0	0	0	0	0	0	0	0	0	0	0	0	0	0	0	0	0	0	Al-ma'azib	Al Wadeen

## Public services at the populated area level

## Number of Agricultural, Social, Administrative and Public Services and Banking Finance 1-2

Administrative services																								Populated area	Emirate or governorate or municipality		
Security control	Security point	Health affairs	Industrial fund	Real-estate fund	Social development fund	Labour office branch	Water branch	Financial branch	Transport branch	Females education office	Males education office	Females Education administration	Males education administration	Office of municipal services	Municipality centre	Secretariat of municipality	Pensions	Social Insurance	Awqaf (mortmain)	Center of promotion of virtue	Civil affairs	Passport department	Traffic centers			Police station	Police centre
0	0	0	0	0	0	0	0	0	0	0	0	0	0	0	0	0	0	0	0	0	0	0	0	0	0	Al-Lut (Al-Qa'mah)	Al Wadeen
0	0	0	0	0	0	0	0	0	0	0	0	0	0	0	0	0	0	0	0	0	0	0	0	0	0	Al-Morab' Al lut	Al Wadeen
0	0	0	0	0	0	0	0	0	0	0	0	0	0	0	0	0	0	0	0	0	0	0	0	0	0	Al Aqalah	Al Wadeen
0	0	0	0	0	0	0	0	0	0	0	0	0	0	0	0	0	0	0	0	0	0	0	0	0	0	King Faysal Charity	Al Wadeen
0	0	0	0	0	0	0	0	0	0	0	0	0	0	0	0	0	0	0	0	0	0	0	0	0	0	Allahy	Al Wadeen
0	0	0	0	0	0	0	0	0	0	0	0	0	0	0	0	0	0	0	0	0	0	0	0	0	0	Al-Dakhul	Al Wadeen
0	0	0	0	0	0	0	0	0	0	0	0	0	0	0	0	0	0	0	0	0	0	0	0	0	0	Al Al-Bathaa	Al Wadeen
0	0	0	0	0	0	0	0	0	0	0	0	0	0	0	0	0	0	0	0	0	0	0	0	0	0	Al Zaqum	Al Wadeen
0	0	0	0	0	0	0	0	0	0	0	0	0	0	0	0	0	0	0	0	0	0	0	0	0	0	Al Hadilah	Al Wadeen
0	0	0	0	0	0	0	0	0	0	0	0	0	0	0	0	0	0	0	0	0	0	0	0	0	0	Al Halamy	Al Wadeen
0	0	0	0	0	0	0	0	0	0	0	0	0	0	0	0	0	0	0	0	0	0	0	0	0	0	Al-Mabin	Al Wadeen
0	0	0	0	0	0	0	0	0	0	0	0	0	0	0	0	0	0	0	0	0	0	0	0	0	0	Asdah	Al Wadeen
0	0	0	0	0	0	0	0	0	0	0	0	0	0	0	0	0	0	0	0	0	0	0	0	0	0	Safhan	Al Wadeen
0	0	0	0	0	0	0	0	0	0	0	0	0	0	0	0	0	0	0	0	0	0	0	0	0	0	Al Al-Dammam	Al Wadeen
0	0	0	0	0	0	0	0	0	0	0	0	0	0	0	0	0	0	0	0	0	0	0	0	0	0	Al Najeh	Al Wadeen
0	0	0	0	0	0	0	0	0	0	0	0	0	0	0	0	0	0	0	0	0	0	0	0	0	0	Al Banhy	Al Wadeen
0	0	0	0	0	0	0	0	0	0	0	0	0	0	0	0	0	0	0	0	0	0	0	0	0	0	Al Azb	Al Wadeen
0	0	0	0	0	0	0	0	0	0	0	0	0	0	0	0	0	0	0	0	0	0	0	0	0	0	Al Majrah	Al Wadeen

## Public services at the populated area level

## Number of Agricultural, Social, Administrative and Public Services and Banking Finance 1-2

Administrative services																								Populated area	Emirate or governorate or municipality		
Security control	Security point	Health affairs	Industrial fund	Real-estate fund	Social development fund	Labour office branch	Water branch	Financial branch	Transport branch	Females education office	Males education office	Females Education administration	Males education administration	Office of municipal services	Municipality centre	Secretariat of municipality	Pensions	Social Insurance	Awqaf (mortmain)	Center of promotion of virtue	Civil affairs	Passport department	Traffic centers			Police station	Police centre
0	0	0	0	0	0	0	0	0	0	0	0	0	0	0	0	0	0	0	0	0	0	0	0	0	0	As Safraa	Al Wadeen
0	0	0	0	0	0	0	0	0	0	0	0	0	0	0	0	0	0	0	0	0	0	0	0	0	0	Al-Farz Al Al-Hejl	Al Wadeen
0	0	0	0	0	0	0	0	0	0	0	0	0	0	0	0	0	0	0	0	0	0	0	0	0	0	Wajiha Al Al-Hejl	Al Wadeen
0	0	0	0	0	0	0	0	0	0	0	0	0	0	0	0	0	0	0	0	0	0	0	0	0	0	Al-Mashaqah	Al Wadeen
0	0	0	0	0	0	0	0	0	0	0	0	0	0	0	0	0	0	0	0	0	0	0	0	0	0	Al-Faqa Eis Al Hejl Asfal	Al Wadeen
0	0	0	0	0	0	0	0	0	0	0	0	0	0	0	0	0	0	0	0	0	0	0	0	0	0	Al Majma'	Al Wadeen
0	0	0	0	0	0	0	0	0	0	0	0	0	0	0	0	0	0	0	0	0	0	0	0	0	0	Zeibah Al Al-Jehl	Al Wadeen
0	0	0	0	0	0	0	0	0	0	0	0	0	0	0	0	0	0	0	0	0	0	0	0	1	0	Al Ieghr	Alfaraaien
0	0	0	0	0	0	0	0	0	0	0	0	0	0	0	0	0	0	0	0	0	0	0	0	0	0	Al Sulayman (Al Merda)	Alfaraaien
0	0	0	0	0	0	0	0	0	0	0	0	0	0	0	0	0	0	0	0	0	0	0	0	0	0	Al Shubah	Alfaraaien
0	0	0	0	0	0	0	0	0	0	0	0	0	0	0	0	0	0	0	0	0	0	0	0	0	0	Al Nader	Alfaraaien
0	0	0	0	0	0	0	0	0	0	0	0	0	0	0	0	0	0	0	0	0	0	0	0	0	0	Al Suhail	Alfaraaien
0	0	0	0	0	0	0	0	0	0	0	0	0	0	0	0	0	0	0	0	0	0	0	0	0	0	Al Sahil	Alfaraaien
0	0	0	0	0	0	0	0	0	0	0	0	0	0	0	0	0	0	0	0	0	0	0	0	0	0	Al Arinah	Alfaraaien
0	0	0	0	0	0	0	0	0	0	0	0	0	0	0	0	0	0	0	0	0	0	0	0	0	0	Al Ramih	Alfaraaien
0	0	0	0	0	0	0	0	0	0	0	0	0	0	0	0	0	0	0	0	0	0	0	0	0	0	Al Omrah	Alfaraaien
0	0	0	0	0	0	0	0	0	0	0	0	0	0	0	0	0	0	0	0	0	0	0	0	0	0	Al Al-Sawad	Alfaraaien
0	0	0	0	0	0	0	0	0	0	0	0	0	0	0	0	0	0	0	0	0	0	0	0	0	0	Al-Masma'	Alfaraaien

The sixteenth services guide 2017\_Region Aseer

## Public services at the populated area level

## Number of Agricultural, Social, Administrative and Public Services and Banking Finance 1-2

Administrative services																								Populated area	Emirate or governorate or municipality		
Security control	Security point	Health affairs	Industrial fund	Real-estate fund	Social development fund	Labour office branch	Water branch	Financial branch	Transport branch	Females education office	Males education office	Females Education administration	Males education administration	Office of municipal services	Municipality centre	Secretariat of municipality	Pensions	Social Insurance	Awqaf (mortmain)	Center of promotion of virtue	Civil affairs	Passport department	Traffic centers			Police station	Police centre
0	0	0	0	0	0	0	0	0	0	0	0	0	0	0	0	0	0	0	0	0	0	0	0	0	0	Al Al-Adbaa	Alfaraaien
0	0	0	0	0	0	0	0	0	0	0	0	0	0	0	0	0	0	0	0	0	0	0	0	0	0	Al Al-Dahis	Alfaraaien
0	0	0	0	0	0	0	0	0	0	0	0	0	0	0	0	0	0	0	0	0	0	0	0	0	0	Al Sa'ya	Alfaraaien
0	0	0	0	0	0	0	0	0	0	0	0	0	0	0	0	0	0	0	0	0	0	0	0	0	0	Al Mekr	Alfaraaien
0	0	0	0	0	0	0	0	0	0	0	0	0	0	0	0	0	0	0	0	0	0	0	0	0	0	Dur Al-Jara'ah	Alfaraaien
0	0	0	0	0	0	0	0	0	0	0	0	0	0	0	0	0	0	0	0	0	0	0	0	0	0	Al natish (Al Hetlan)	Alfaraaien
0	0	0	0	0	0	0	0	0	0	0	0	0	0	0	0	0	0	0	0	0	0	0	0	0	0	Al-Dars	Alfaraaien
0	0	0	0	0	0	0	0	0	0	0	0	0	0	0	0	0	0	0	0	0	0	0	0	0	0	Al-Irq	Alfaraaien
0	0	0	0	0	0	0	0	0	0	0	0	0	0	0	0	0	0	0	0	0	0	0	0	0	0	Al Maghhur	Alfaraaien
0	0	0	0	0	0	0	0	0	0	0	0	0	0	0	0	0	0	0	0	0	0	0	0	0	0	Sarayim and Al Ajibah	Alfaraaien
0	0	0	0	0	0	0	0	0	0	0	0	0	0	0	0	0	0	0	0	0	0	0	0	0	0	Al Adraj Al-Jarw	Alfaraaien
0	0	0	0	0	0	0	0	0	0	0	0	0	0	0	0	0	0	0	0	0	0	0	0	0	0	Najd Al-Hajlah	Alfaraaien
0	0	0	0	0	0	0	0	0	0	0	0	0	0	0	0	0	0	0	0	0	0	0	0	0	0	Al Khanq	Alfaraaien
0	0	0	0	0	0	0	0	0	0	0	0	0	0	0	0	0	0	0	0	0	0	0	0	0	0	Al-Habqah	Alfaraaien
0	0	0	0	0	0	0	0	0	0	0	0	0	0	0	0	0	0	0	0	0	0	0	0	0	0	Dur Al-Tahin	Alfaraaien
0	0	0	0	0	0	0	0	0	0	0	0	0	0	0	0	0	0	0	0	0	0	0	0	0	0	Al Ghilan	Sha'f Jarma
0	0	0	0	0	0	0	0	0	0	0	0	0	0	0	0	0	0	0	0	0	0	0	0	0	0	Ser Zyab	Sha'f Jarma
0	0	0	0	0	0	0	0	0	0	0	0	0	0	0	0	0	0	0	0	0	0	0	0	0	0	Al-Namsah	Sha'f Jarma

## Public services at the populated area level

## Number of Agricultural, Social, Administrative and Public Services and Banking Finance 1-2

Administrative services																								Populated area	Emirate or governorate or municipality			
Security control	Security point	Health affairs	Industrial fund	Real-estate fund	Social development fund	Labour office branch	Water branch	Financial branch	Transport branch	Females education office	Males education office	Females Education administration	Males education administration	Office of municipal services	Municipality centre	Secretariat of municipality	Pensions	Social Insurance	Awqaf (mortmain)	Center of promotion of virtue	Civil affairs	Passport department	Traffic centers			Police station	Police centre	
0	0	0	0	0	0	0	0	0	0	0	0	0	0	0	0	0	0	0	0	0	0	0	0	0	0	0	Al Delhim	Sha'f Jarma
0	0	0	0	0	0	0	0	0	0	0	0	0	0	0	0	0	0	0	0	0	0	0	0	0	0	0	Wadi Zayd	Sha'f Jarma
0	0	0	0	0	0	0	0	0	0	0	0	0	0	0	0	0	0	0	0	0	0	0	0	0	0	0	Al Salamah	Sha'f Jarma
0	0	0	0	0	0	0	0	0	0	0	0	0	0	0	0	0	0	0	0	0	0	0	0	0	0	0	Al Al-Tawil	Sha'f Jarma
0	0	0	0	0	0	0	0	0	0	0	0	0	0	0	0	0	0	0	0	0	0	0	0	0	0	0	Al-Hadbah	Sha'f Jarma
0	0	0	0	0	0	0	0	0	0	0	0	0	0	0	0	0	0	0	0	0	0	0	0	0	0	0	Al Hasim	Sha'f Jarma
0	0	0	0	0	0	0	0	0	0	0	0	0	0	0	0	0	0	0	0	0	0	0	0	0	0	0	Al Shebrin	Sha'f Jarma
0	0	0	0	0	0	0	0	0	0	0	0	0	0	0	0	0	0	0	0	0	0	0	0	0	0	0	Erab and its Badia	Sha'f Jarma
0	0	0	0	0	0	0	0	0	0	0	0	0	0	0	0	0	0	0	0	0	0	0	0	0	0	0	Al Zoheir	Sha'f Jarma
0	0	0	0	0	0	0	0	0	0	0	0	0	0	0	0	0	0	0	0	0	0	0	0	0	0	0	Al Al-Sheikh	Sha'f Jarma
0	0	0	0	0	0	0	0	0	0	0	0	0	0	0	0	0	0	0	0	0	0	0	0	0	0	0	Al Abbas	Sha'f Jarma
0	0	0	0	0	1	1	1	1	0	1	1	0	0	0	1	0	1	0	1	1	1	1	1	1	0	1	Dhahran Al Janub	Zahran Al Janub
0	0	0	0	0	0	0	0	0	0	0	0	0	0	0	0	0	0	0	0	0	0	0	0	0	0	0	Al-Malhah	Zahran Al Janub
0	0	0	0	0	0	0	0	0	0	0	0	0	0	0	0	0	0	0	0	0	0	0	0	0	0	0	Al Rashied	Zahran Al Janub
0	0	0	0	0	0	0	0	0	0	0	0	0	0	0	0	0	0	0	0	0	0	0	0	0	0	0	Al Seyar	Zahran Al Janub
0	0	0	0	0	0	0	0	0	0	0	0	0	0	0	0	0	0	0	0	0	0	0	0	0	0	0	Al Sahamy	Zahran Al Janub
0	0	0	0	0	0	0	0	0	0	0	0	0	0	0	0	0	0	0	0	0	0	0	0	0	0	0	Ain Al-Dab'	Zahran Al Janub
0	0	0	0	0	0	0	0	0	0	0	0	0	0	0	0	0	0	0	0	0	0	0	0	0	0	0	Oshah Al-Khanq	Zahran Al Janub



## Public services at the populated area level

## Number of Agricultural, Social, Administrative and Public Services and Banking Finance 1-2

Administrative services																								Populated area	Emirate or governorate or municipality			
Security control	Security point	Health affairs	Industrial fund	Real-estate fund	Social development fund	Labour office branch	Water branch	Financial branch	Transport branch	Females education office	Males education office	Females Education administration	Males education administration	Office of municipal services	Municipality centre	Secretariat of municipality	Pensions	Social Insurance	Awqaf (mortmain)	Center of promotion of virtue	Civil affairs	Passport department	Traffic centers			Police station	Police centre	
0	0	0	0	0	0	0	0	0	0	0	0	0	0	0	0	0	0	0	0	0	0	0	0	0	0	0	Wadi Al-Majazah	Zahrn Al Janub
0	0	0	0	0	0	0	0	0	0	0	0	0	0	0	0	0	0	0	0	0	0	0	0	0	0	0	Wadi Melah Villages	Zahrn Al Janub
0	0	0	0	0	0	0	0	0	0	0	0	0	0	0	0	0	0	0	0	0	0	0	0	0	0	0	Wadi Rashad Villages	Zahrn Al Janub
1	0	0	0	0	0	0	0	0	0	0	0	0	0	0	0	0	0	0	0	0	0	0	0	0	0	1	Al-Khadraa (Al-Anabis)	Al Faydh
0	0	0	0	0	0	0	0	0	0	0	0	0	0	0	0	0	0	0	0	0	0	0	0	0	0	0	Al Gheraa	Al Faydh
0	0	0	0	0	0	0	0	0	0	0	0	0	0	0	0	0	0	0	0	0	0	0	0	0	0	0	Dahr	Al Faydh
0	0	0	0	0	0	0	0	0	0	0	0	0	0	0	0	0	0	0	0	0	0	0	0	0	0	0	Al Qat'	Al Faydh
0	0	0	0	0	0	0	0	0	0	0	0	0	0	0	0	0	0	0	0	0	0	0	0	0	0	0	Al-Seman	Al Faydh
0	0	0	0	0	0	0	0	0	0	0	0	0	0	0	0	0	0	0	0	0	0	0	0	0	0	0	Al-Beqar	Al Faydh
0	0	0	0	0	0	0	0	0	0	0	0	0	0	0	0	0	0	0	0	0	0	0	0	0	0	0	Al-Jaha (Al-Reyash)	Al Faydh
0	0	0	0	0	0	0	0	0	0	0	0	0	0	0	0	0	0	0	0	0	0	0	0	0	0	0	Al-Alsa'n	Al Faydh
0	0	0	0	0	0	0	0	0	0	0	0	0	0	0	0	0	0	0	0	0	0	0	0	0	0	0	Al=Shaqhah (Al-	Al Faydh
0	0	0	0	0	0	0	0	0	0	0	0	0	0	0	0	0	0	0	0	0	0	0	0	0	0	0	Al-Namish and Al Dabis	Al Faydh
0	0	0	0	0	0	0	0	0	0	0	0	0	0	0	0	0	0	0	0	0	0	0	0	0	0	0	Al Mathnah	Al Faydh
0	0	0	0	0	0	0	0	0	0	0	0	0	0	0	0	0	0	0	0	0	0	0	0	0	0	0	Al-Rajl	Al Faydh
0	0	0	0	0	0	0	0	0	0	0	0	0	0	0	0	0	0	0	0	0	0	0	0	0	0	0	Mahd Al-Sariyah	Al Faydh
0	0	0	0	0	0	0	0	0	0	0	0	0	0	0	0	0	0	0	0	0	0	0	0	0	0	0	Al-Maghniyat	Al Faydh
0	0	0	0	0	0	0	0	0	0	0	0	0	0	0	0	0	0	0	0	0	0	0	0	0	0	0	Al-Rajilah	Al Faydh

## Public services at the populated area level

## Number of Agricultural, Social, Administrative and Public Services and Banking Finance 1-2

Administrative services																								Populated area	Emirate or governorate or municipality			
Security control	Security point	Health affairs	Industrial fund	Real-estate fund	Social development fund	Labour office branch	Water branch	Financial branch	Transport branch	Females education office	Males education office	Females Education administration	Males education administration	Office of municipal services	Municipality centre	Secretariat of municipality	Pensions	Social Insurance	Awqaf (mortmain)	Center of promotion of virtue	Civil affairs	Passport department	Traffic centers			Police station	Police centre	
0	0	0	0	0	0	0	0	0	0	0	0	0	0	0	0	0	0	0	0	0	0	0	0	0	0	0	Al-An Jarb Al-Qadb	Al Faydh
0	0	0	0	0	0	0	0	0	0	0	0	0	0	0	0	0	0	0	0	0	0	0	0	0	0	0	Al-Qunas	Al Faydh
0	0	0	0	0	0	0	0	0	0	0	0	0	0	0	0	0	0	0	0	0	0	0	0	0	0	0	Al-Zebrah	Al Faydh
0	0	0	0	0	0	0	0	0	0	0	0	0	0	0	0	0	0	0	0	0	0	0	0	0	0	0	Al-Ju'ran	Al Faydh
0	0	0	0	0	0	0	0	0	0	0	0	0	0	0	0	0	0	0	0	0	0	0	0	0	0	0	Al-Ma'qil	Al Faydh
0	0	0	0	0	0	0	0	0	0	0	0	0	0	0	0	0	0	0	0	0	0	0	0	0	0	0	Mahd Al-Faqu'ah	Al Faydh
0	0	0	0	0	0	0	0	0	0	0	0	0	0	0	0	0	0	0	0	0	0	0	0	0	0	0	Al-Ghamir	Al Faydh
0	0	0	0	0	0	0	0	0	0	0	0	0	0	0	0	0	0	0	0	0	0	0	0	0	0	0	Al-Khamjat	Al Faydh
0	0	0	0	0	0	0	0	0	0	0	0	0	0	0	0	0	0	0	0	0	0	0	0	0	0	0	Al-Bazim (Al-Atf)	Al Faydh
0	0	0	0	0	0	0	0	0	0	0	0	0	0	0	0	0	0	0	0	0	0	0	0	0	0	0	Al-Matar	Al Faydh
0	0	0	0	0	0	0	0	0	0	0	0	0	0	0	0	0	0	0	0	0	0	0	0	0	0	0	Elaf and Al-Hamlah	Al Faydh
0	0	0	0	0	0	0	0	0	0	0	0	0	0	0	0	0	0	0	0	0	0	0	0	0	0	0	Al Yi'la Al Shabib	Al Faydh
0	0	0	0	0	0	0	0	0	0	0	0	0	0	0	0	0	0	0	0	0	0	0	0	0	0	0	Al-Ezar	Al Faydh
0	0	0	0	0	0	0	0	0	0	0	0	0	0	0	0	0	0	0	0	0	0	0	1	0	1	0	Ulab	Ulab
0	0	0	0	0	0	0	0	0	0	0	0	0	0	0	0	0	0	0	0	0	0	0	0	0	0	0	Al-Dahrah	Ulab
0	0	0	0	0	0	0	0	0	0	0	0	0	0	0	0	0	0	0	0	0	0	0	0	0	0	0	Al-Zaj	Ulab
0	0	0	0	0	0	0	0	0	0	0	0	0	0	0	0	0	0	0	0	0	0	0	0	0	0	0	Zohrah Al-Gharzah	Ulab
0	0	0	0	0	0	0	0	0	0	0	0	0	0	0	0	0	0	0	0	0	0	0	0	0	0	0	Al-Qany	Ulab

## Public services at the populated area level

## Number of Agricultural, Social, Administrative and Public Services and Banking Finance 1-2

Administrative services																								Populated area	Emirate or governorate or municipality		
Security control	Security point	Health affairs	Industrial fund	Real-estate fund	Social development fund	Labour office branch	Water branch	Financial branch	Transport branch	Females education office	Males education office	Females Education administration	Males education administration	Office of municipal services	Municipality centre	Secretariat of municipality	Pensions	Social Insurance	Awqaf (mortmain)	Center of promotion of virtue	Civil affairs	Passport department	Traffic centers			Police station	Police centre
0	0	0	0	0	0	0	0	0	0	0	0	0	0	0	0	0	0	0	0	0	0	0	0	0	0	Najd Al-Hatab	Ulab
0	0	0	0	0	0	0	0	0	0	0	0	0	0	0	0	0	0	0	0	0	0	0	0	0	0	Hodn Lethb	Ulab
0	0	0	0	0	0	0	0	0	0	0	0	0	0	0	0	0	0	0	0	0	0	0	0	0	0	Hezn Al-Qamshe'	Ulab
0	0	0	0	0	0	0	0	0	0	0	0	0	0	0	0	0	0	0	0	0	0	0	0	0	0	Hezn Jerzan	Ulab
0	0	0	0	0	0	0	0	0	0	0	0	0	0	0	0	0	0	0	0	0	0	0	0	0	0	Arabah	Ulab
0	0	0	0	0	0	0	0	0	0	0	0	0	0	0	0	0	0	0	0	0	0	0	0	0	0	Al-Shatin	Ulab
0	0	0	0	0	0	0	0	0	0	0	0	0	0	0	0	0	0	0	0	0	0	0	0	0	0	Al-Hedar	Ulab
0	0	0	0	0	0	0	0	0	0	0	0	0	0	0	0	0	0	0	0	0	0	0	0	0	0	Oyun Al-Thurin	Ulab
0	0	0	0	0	0	0	0	0	0	0	0	0	0	0	0	0	0	0	0	0	0	0	0	0	0	Al-Suwaih	Ulab
0	0	0	0	0	0	0	0	0	0	0	0	0	0	0	0	0	0	0	0	0	0	0	0	0	0	Al Mahzy	Ulab
0	0	0	0	0	0	0	0	0	0	0	0	0	0	0	0	0	0	0	0	0	0	0	0	0	0	Rahwah Al Mahzy	Ulab
0	0	0	0	0	0	0	0	0	0	0	0	0	0	0	0	0	0	0	0	0	0	0	0	0	0	Al-Farsh Juwah Al	Ulab
0	0	0	0	0	0	0	0	0	0	0	0	0	0	0	0	0	0	0	0	0	0	0	0	0	0	Al-Hifah	Ulab
0	0	0	0	0	0	0	0	0	0	0	0	0	0	0	0	0	0	0	0	0	0	0	0	1	0	Al-Ghayil	Al-Gha'el
0	0	0	0	0	0	0	0	0	0	0	0	0	0	0	0	0	0	0	0	0	0	0	0	0	0	Einah Ak Meftah	Al-Gha'el
0	0	0	0	0	0	0	0	0	0	0	0	0	0	0	0	0	0	0	0	0	0	0	0	0	0	Salf Daghmah	Al-Gha'el
0	0	0	0	0	0	0	0	0	0	0	0	0	0	0	0	0	0	0	0	0	0	0	0	0	0	Allaj	Al-Gha'el
0	0	0	0	0	0	0	0	0	0	0	0	0	0	0	0	0	0	0	0	0	0	0	0	0	0	Al-Shatbah	Al-Gha'el

## Public services at the populated area level

## Number of Agricultural, Social, Administrative and Public Services and Banking Finance 1-2

Administrative services																								Populated area	Emirate or governorate or municipality			
Security control	Security point	Health affairs	Industrial fund	Real-estate fund	Social development fund	Labour office branch	Water branch	Financial branch	Transport branch	Females education office	Males education office	Females Education administration	Males education administration	Office of municipal services	Municipality centre	Secretariat of municipality	Pensions	Social Insurance	Awqaf (mortmain)	Center of promotion of virtue	Civil affairs	Passport department	Traffic centers			Police station	Police centre	
0	0	0	0	0	0	0	0	0	0	0	0	0	0	0	0	0	0	0	0	0	0	0	0	0	0	0	Al-Multawiyah	Al-Gha'el
0	0	0	0	0	0	0	0	0	0	0	0	0	0	0	0	0	0	0	0	0	0	0	0	0	0	0	Al-Rafiq	Al-Gha'el
0	0	0	0	0	0	0	0	0	0	0	0	0	0	0	0	0	0	0	0	0	0	0	0	0	0	0	Al-Manjeb	Al-Gha'el
0	0	0	0	0	0	0	0	0	0	0	0	0	0	0	0	0	0	0	0	0	0	0	0	0	0	0	Al Rahbah	Al-Gha'el
0	0	0	0	0	0	0	0	0	0	0	0	0	0	0	0	0	0	0	0	0	0	0	0	0	0	0	Al-Sayif	Al-Gha'el
0	0	0	0	0	0	0	0	0	0	0	0	0	0	0	0	0	0	0	0	0	0	0	0	0	0	0	Al Sahou	Al-Gha'el
0	0	0	0	0	0	0	0	0	0	0	0	0	0	0	0	0	0	0	0	0	0	0	0	0	0	0	Al-Afarah	Al-Gha'el
0	0	0	0	0	0	0	0	0	0	0	0	0	0	0	0	0	0	0	0	0	0	0	0	0	0	0	Wadi Al-Ghayil	Al-Gha'el
0	0	0	0	0	0	0	0	0	0	0	0	0	0	0	0	0	0	0	0	0	0	0	0	0	0	0	Wadi Qa'ah	Al-Gha'el
0	0	0	0	0	0	0	0	0	0	0	0	0	0	0	0	0	0	0	0	0	0	0	0	0	0	0	Wadi Al-Masnaa	Al-Gha'el
0	0	0	0	0	0	0	0	0	0	0	0	0	0	0	0	0	0	0	0	0	0	0	0	0	0	0	Al-Waljah	Al-Gha'el
2	0	0	0	0	0	0	0	0	0	0	0	0	0	0	0	0	0	0	0	0	0	0	0	0	0	0	Al-Hamrah	Al Hamrah
0	0	0	0	0	0	0	0	0	0	0	0	0	0	0	0	0	0	0	0	0	0	0	0	0	1	0	Al Hajer	Al Hajer
0	0	0	0	0	0	0	0	0	0	0	0	0	0	0	0	0	0	0	0	0	0	0	0	0	0	0	Wadi kahla	Kalhaa
0	0	0	0	0	0	0	0	0	0	0	0	0	0	0	0	0	0	0	0	0	0	0	0	0	0	0	Alnedaa	Alnedaa
0	0	0	0	0	0	0	0	0	0	0	0	0	0	0	0	0	0	0	0	0	0	0	0	0	0	0	Al Refgha	Al Refgha
0	0	0	0	0	0	0	0	0	0	0	0	0	0	0	0	0	0	0	0	0	0	0	0	0	0	0	Al Mertafi'	Al Refgha
0	0	0	0	0	0	0	0	0	0	0	0	0	0	0	0	0	0	0	0	0	0	0	0	0	0	0	Al Zayid	Al Refgha

## Public services at the populated area level

## Number of Agricultural, Social, Administrative and Public Services and Banking Finance 1-2

Administrative services																								Populated area	Emirate or governorate or municipality			
Security control	Security point	Health affairs	Industrial fund	Real-estate fund	Social development fund	Labour office branch	Water branch	Financial branch	Transport branch	Females education office	Males education office	Females Education administration	Males education administration	Office of municipal services	Municipality centre	Secretariat of municipality	Pensions	Social Insurance	Awqaf (mortmain)	Center of promotion of virtue	Civil affairs	Passport department	Traffic centers			Police station	Police centre	
0	0	0	0	0	0	0	0	0	0	0	0	0	0	0	0	0	0	0	0	0	0	0	0	0	0	0	Al-Jahwat	Al Refgha
0	0	0	0	0	0	0	0	0	0	0	0	0	0	0	0	0	0	0	0	0	0	0	0	0	0	0	Al-Salatin	Al Refgha
0	0	0	0	0	0	0	0	0	0	0	0	0	0	0	0	0	0	0	0	0	0	0	0	0	0	0	Ar Rawh	Al Refgha
0	0	0	0	0	0	0	0	0	0	0	0	0	0	0	0	0	0	0	0	0	0	0	0	0	0	0	Al-Qenaa	Al Refgha
0	0	0	0	0	0	0	0	0	0	0	0	0	0	0	0	0	0	0	0	0	0	0	0	0	0	0	Al Sary	Al Refgha
0	0	0	0	0	0	0	0	0	0	0	0	0	0	0	0	0	0	0	0	0	0	0	0	0	0	0	Al Jashmah Al Zaher	Al Refgha
0	0	0	0	0	0	0	0	0	0	0	0	0	0	0	0	0	0	0	0	0	0	0	0	0	0	0	Al-Qarn	Al Refgha
0	0	0	0	0	0	0	0	0	0	0	0	0	0	0	0	0	0	0	0	0	0	0	0	0	0	0	Al Attf	Al Refgha
0	0	0	0	0	0	0	0	0	0	0	0	0	0	0	0	0	0	0	0	0	0	0	0	0	0	0	Al hajaly	Al Refgha
0	0	0	0	0	0	0	0	0	0	0	0	0	0	0	0	0	0	0	0	0	0	0	0	0	0	0	Al-Ghars	Al Refgha
0	0	0	0	0	0	0	0	0	0	0	0	0	0	0	0	0	0	0	0	0	0	0	0	0	0	0	Al-Arf	Al Refgha
0	0	0	0	0	0	0	0	0	0	0	0	0	0	0	0	0	0	0	0	0	0	0	0	0	0	0	Al Zobiry	Al Refgha
0	0	0	0	0	0	0	0	0	0	0	0	0	0	0	0	0	0	0	0	0	0	0	0	0	0	0	Al Oshbah	Al Refgha
0	0	0	0	0	0	0	0	0	0	0	0	0	0	0	0	0	0	0	0	0	0	0	0	0	0	0	Al Yehmid	Al Refgha
0	0	0	0	0	0	0	0	0	0	0	0	0	0	0	0	0	0	0	0	0	0	0	0	0	0	0	Al Iahwa	Al Refgha
0	0	0	0	0	0	0	0	0	0	0	0	0	0	0	0	0	0	0	0	0	0	0	0	0	0	0	Al Eyash and Al-Garshan	Al Refgha
0	0	0	0	0	0	0	0	0	0	0	0	0	0	0	0	0	0	0	0	0	0	0	0	0	0	0	Al Sho'ayb	Al Refgha
0	0	0	0	0	0	0	0	0	0	0	0	0	0	0	0	0	0	0	0	0	0	0	0	0	0	0	Al Habalah	Al Refgha

## Public services at the populated area level

## Number of Agricultural, Social, Administrative and Public Services and Banking Finance 1-2

Administrative services																								Populated area	Emirate or governorate or municipality			
Security control	Security point	Health affairs	Industrial fund	Real-estate fund	Social development fund	Labour office branch	Water branch	Financial branch	Transport branch	Females education office	Males education office	Females Education administration	Males education administration	Office of municipal services	Municipality centre	Secretariat of municipality	Pensions	Social Insurance	Awqaf (mortmain)	Center of promotion of virtue	Civil affairs	Passport department	Traffic centers			Police station	Police centre	
0	0	0	0	0	0	0	0	0	0	0	0	0	0	0	0	0	0	0	0	0	0	0	0	0	0	0	Irq ibn Moslim	Al Refgha
0	0	0	0	0	0	0	0	0	0	0	0	0	0	0	0	0	0	0	0	0	0	0	0	0	0	0	Al-Ma'ajbah	Al Refgha
0	0	0	0	0	0	0	0	0	0	0	0	0	0	0	0	0	0	0	0	0	0	0	0	0	0	0	Al Juhaysh	Al Refgha
0	0	0	0	0	0	0	0	0	0	0	0	0	0	0	0	0	0	0	0	0	0	0	0	0	0	0	Hijrah bin Saqi'	Al Refgha
0	0	0	0	0	0	0	0	0	0	0	0	0	0	0	0	0	0	0	0	0	0	0	0	0	0	0	Al Hazib	Al Refgha
0	0	0	0	0	0	0	0	0	0	0	0	0	0	0	0	0	0	0	0	0	0	0	0	0	0	0	Al Qena'	Al Refgha
0	0	0	0	0	0	0	0	0	0	0	0	0	0	0	0	0	0	0	0	0	0	0	0	0	0	0	Al Raqi'	Al Refgha
0	0	0	0	0	0	0	0	0	0	0	0	0	0	0	0	0	0	0	0	0	0	0	0	0	0	0	Shuwayhit Al Heban	Al Refgha
0	0	0	0	0	0	0	0	0	0	0	0	0	0	0	0	0	0	0	0	0	0	0	0	0	0	0	Al Meslih	Al Refgha
0	0	0	0	0	0	0	0	0	0	0	0	0	0	0	0	0	0	0	0	0	0	0	0	0	0	0	Al-Hashah	Al Refgha
0	0	0	0	0	0	0	0	0	0	0	0	0	0	0	0	0	0	0	0	0	0	0	0	0	0	0	Al Howayj	Al Refgha
0	0	0	0	0	0	0	0	0	0	0	0	0	0	0	0	0	0	0	0	0	0	0	0	0	0	0	Al Najem	Al Refgha
0	0	0	0	0	0	0	0	0	0	0	0	0	0	0	0	0	0	0	0	0	0	0	0	0	0	0	Al Efah Al Mani'	Al Refgha
0	0	0	0	0	0	0	0	0	0	0	0	0	0	0	0	0	0	0	0	0	0	0	0	0	0	0	Shamrah	Al Refgha
0	0	0	0	0	0	0	0	0	0	0	0	0	0	0	0	0	0	0	0	0	0	0	0	0	0	0	Al-Jafish	Al Refgha
0	0	0	0	0	0	0	0	0	0	0	0	0	0	0	0	0	0	0	0	0	0	0	0	0	0	0	Al Hazm	Al Refgha
0	0	0	0	0	0	0	0	0	0	0	0	0	0	0	0	0	0	0	0	0	0	0	0	0	0	0	Al-Hasisah	Al Refgha
0	0	0	0	0	0	0	0	0	0	0	0	0	0	0	0	0	0	0	0	0	0	0	0	0	0	0	Meflit	Al Refgha

## Public services at the populated area level

## Number of Agricultural, Social, Administrative and Public Services and Banking Finance 1-2

Administrative services																								Populated area	Emirate or governorate or municipality		
Security control	Security point	Health affairs	Industrial fund	Real-estate fund	Social development fund	Labour office branch	Water branch	Financial branch	Transport branch	Females education office	Males education office	Females Education administration	Males education administration	Office of municipal services	Municipality centre	Secretariat of municipality	Pensions	Social Insurance	Awqaf (mortmain)	Center of promotion of virtue	Civil affairs	Passport department	Traffic centers			Police station	Police centre
0	0	0	0	0	0	0	0	0	0	0	0	0	0	0	0	0	0	0	0	0	0	0	0	0	0	Hijrah Al-Baghabgh	Al Refgha
0	0	0	0	0	0	0	0	0	0	0	0	0	0	0	0	0	0	0	0	0	0	0	0	0	0	Far' Al-Souq	Al Refgha
0	0	0	0	0	0	0	0	0	0	0	0	0	0	0	0	0	0	0	0	0	0	0	0	0	0	Hijrah Hemran	Al Refgha
0	0	0	0	0	0	0	0	0	0	0	0	0	0	0	0	0	0	0	0	0	0	0	0	0	0	Hijrah Bni Tud	Al Refgha
0	0	0	0	0	0	0	0	0	0	0	0	0	0	0	0	0	0	0	0	0	0	0	0	0	0	Hijrah Al-Bayad	Al Refgha
0	0	0	0	0	0	0	0	0	0	0	0	0	0	0	0	0	0	0	0	0	0	0	0	0	0	Hijrah Al-Nurah	Al Refgha
0	0	0	0	0	0	0	0	0	0	0	0	0	0	0	0	0	0	0	0	0	0	0	0	0	0	Mahmadin	Al Refgha
0	0	0	0	0	0	0	0	0	0	0	0	0	0	0	0	0	0	0	0	0	0	0	0	0	0	Hijrah Al-Wadiyah	Al Refgha
0	0	0	0	0	0	0	0	0	0	0	0	0	0	0	0	0	0	0	0	0	0	0	0	0	0	Hijrah Al-Abb	Al Refgha
0	0	0	0	0	0	0	0	0	0	0	0	0	0	0	0	0	0	0	0	0	0	0	0	0	0	Hijrah Al-Hababah	Al Refgha
0	0	0	0	0	0	0	0	0	0	0	0	0	0	0	0	0	0	0	0	0	0	0	0	0	0	Al Ghoul	Al Ghoul
0	0	0	0	0	1	1	1	1	0	1	1	0	0	0	1	0	0	0	1	1	1	1	1	0	1	Al-Ulya	Balqarn
0	0	0	0	0	0	0	0	0	0	1	0	0	0	0	1	0	0	0	0	1	0	0	0	1	0	Al Bashayer	Al Bashayer
0	0	0	0	0	0	0	0	0	0	0	0	0	0	0	0	0	0	0	0	0	0	0	0	0	0	Al-Shejnah	Al Bashayer
0	0	0	0	0	0	0	0	0	0	0	0	0	0	0	0	0	0	0	0	0	0	0	0	0	0	Al-Sha'b District	Al Bashayer
0	0	0	0	0	0	0	0	0	0	0	0	0	0	0	0	0	0	0	0	0	0	0	0	0	0	Al Aziyah	Al Bashayer
0	0	0	0	0	0	0	0	0	0	0	0	0	0	0	0	0	0	0	0	0	0	0	0	0	0	Al Asem	Al Bashayer
0	0	0	0	0	0	0	0	0	0	0	0	0	0	0	0	0	0	0	0	0	0	0	0	0	0	Al Qadim	Al Bashayer

The sixteenth services guide 2017\_Region Aseer

## Public services at the populated area level

## Number of Agricultural, Social, Administrative and Public Services and Banking Finance 1-2

Administrative services																								Populated area	Emirate or governorate or municipality		
Security control	Security point	Health affairs	Industrial fund	Real-estate fund	Social development fund	Labour office branch	Water branch	Financial branch	Transport branch	Females education office	Males education office	Females Education administration	Males education administration	Office of municipal services	Municipality centre	Secretariat of municipality	Pensions	Social Insurance	Awqaf (mortmain)	Center of promotion of virtue	Civil affairs	Passport department	Traffic centers			Police station	Police centre
0	0	0	0	0	0	0	0	0	0	0	0	0	0	0	0	0	0	0	0	0	0	0	0	0	0	Al Rahmah	Al Bashayer
0	0	0	0	0	0	0	0	0	0	0	0	0	0	0	0	0	0	0	0	0	0	0	0	0	0	Al Tawab	Al Bashayer
0	0	0	0	0	0	0	0	0	0	0	0	0	0	0	0	0	0	0	0	0	0	0	0	0	0	Al Saadan	Al Bashayer
0	0	0	0	0	0	0	0	0	0	0	0	0	0	0	0	0	0	0	0	0	0	0	0	0	0	Al-Hanshah	Al Bashayer
0	0	0	0	0	0	0	0	0	0	0	0	0	0	0	0	0	0	0	0	0	0	0	0	0	0	Al-Hasir	Al Bashayer
0	0	0	0	0	0	0	0	0	0	0	0	0	0	0	0	0	0	0	0	0	0	0	0	0	0	Al Al-Saed	Al Bashayer
0	0	0	0	0	0	0	0	0	0	0	0	0	0	0	0	0	0	0	0	0	0	0	0	0	0	Shatibah	Al Bashayer
0	0	0	0	0	0	0	0	0	0	0	0	0	0	0	0	0	0	0	0	0	0	0	0	0	0	Al Safiyah	Al Bashayer
0	0	0	0	0	0	0	0	0	0	0	0	0	0	0	0	0	0	0	0	0	0	0	0	0	0	Badiat Al-Halfat (Al-	Al Bashayer
0	0	0	0	0	0	0	0	0	0	0	0	0	0	0	0	0	0	0	0	0	0	0	0	0	0	Al-Shi'bah District	Al Bashayer
0	0	0	0	0	0	0	0	0	0	0	0	0	0	0	0	0	0	0	0	0	0	0	0	0	0	Raf'ah	Al Bashayer
0	0	0	0	0	0	0	0	0	0	0	0	0	0	0	0	0	0	0	0	0	0	0	0	0	0	Al-Aqrah	Al Bashayer
0	0	0	0	0	0	0	0	0	0	0	0	0	0	0	0	0	0	0	0	0	0	0	0	0	0	Al-Mu'asirah	Al Bashayer
0	0	0	0	0	0	0	0	0	0	0	0	0	0	0	0	0	0	0	0	0	0	0	0	0	0	Al Jaradah	Al Bashayer
0	0	0	0	0	0	0	0	0	0	0	0	0	0	0	0	0	0	0	0	0	0	0	0	0	0	Al-Najajeer	Al Bashayer
0	0	0	0	0	0	0	0	0	0	0	0	0	0	0	0	0	0	0	0	0	0	0	0	0	0	Al Gharibah	Al Bashayer
0	0	0	0	0	0	0	0	0	0	0	0	0	0	0	0	0	0	0	0	0	0	0	0	0	0	Zahabah	Al Bashayer
0	0	0	0	0	0	0	0	0	0	0	0	0	0	0	0	0	0	0	0	0	0	0	0	0	0	Al Baqilah	Al Bashayer



## Public services at the populated area level

## Number of Agricultural, Social, Administrative and Public Services and Banking Finance 1-2

Administrative services																								Populated area	Emirate or governorate or municipality		
Security control	Security point	Health affairs	Industrial fund	Real-estate fund	Social development fund	Labour office branch	Water branch	Financial branch	Transport branch	Females education office	Males education office	Females Education administration	Males education administration	Office of municipal services	Municipality centre	Secretariat of municipality	Pensions	Social Insurance	Awqaf (mortmain)	Center of promotion of virtue	Civil affairs	Passport department	Traffic centers			Police station	Police centre
0	0	0	0	0	0	0	0	0	0	0	0	0	0	0	0	0	0	0	0	0	0	0	0	0	0	Al-Dof	Al Bashayer
0	0	0	0	0	0	0	0	0	0	0	0	0	0	0	0	0	0	0	0	0	0	0	0	0	0	Al Habil (Alyan)	Al Bashayer
0	0	0	0	0	0	0	0	0	0	0	0	0	0	0	0	0	0	0	0	0	0	0	0	0	0	Al Melhah	Al Bashayer
0	0	0	0	0	0	0	0	0	0	0	0	0	0	0	0	0	0	0	0	0	0	0	0	0	0	Qar Ajibah	Al Bashayer
0	0	0	0	0	0	0	0	0	0	0	0	0	0	0	0	0	0	0	0	0	0	0	0	0	0	Al-Zanub (Al-	Al Bashayer
0	0	0	0	0	0	0	0	0	0	0	0	0	0	0	0	0	0	0	0	0	0	0	0	0	0	Alyanah	Al Bashayer
0	0	0	0	0	0	0	0	0	0	0	0	0	0	0	0	0	0	0	0	0	0	0	0	0	0	Al-Rakbah	Al Bashayer
0	0	0	0	0	0	0	0	0	0	0	0	0	0	0	0	0	0	0	0	0	0	0	0	0	0	Al Khadrah	Al Bashayer
0	0	0	0	0	0	0	0	0	0	0	0	0	0	0	0	0	0	0	0	0	0	0	0	0	0	Al Fara'	Al Bashayer
0	0	0	0	0	0	0	0	0	0	0	0	0	0	0	0	0	0	0	0	0	0	0	0	0	0	Alyan Fortress	Al Bashayer
0	0	0	0	0	0	0	0	0	0	0	0	0	0	0	0	0	0	0	0	0	0	0	0	0	0	Talala	Talala
1	0	0	0	0	0	0	0	0	0	0	0	0	0	0	0	0	0	0	0	0	0	0	0	1	0	Al Ezah	Afraa
0	0	0	0	0	0	0	0	0	0	0	0	0	0	0	0	0	0	0	0	0	0	0	0	0	0	Al Akrar	Afraa
0	0	0	0	0	0	0	0	0	0	0	0	0	0	0	0	0	0	0	0	0	0	0	0	0	0	Ar Rawh	Afraa
0	0	0	0	0	0	0	0	0	0	0	0	0	0	0	0	0	0	0	0	0	0	0	0	0	0	Al-Meraa	Afraa
0	0	0	0	0	0	0	0	0	0	0	0	0	0	0	0	0	0	0	0	0	0	0	0	0	0	Rab' Buwejer	Afraa
0	0	0	0	0	0	0	0	0	0	0	0	0	0	0	0	0	0	0	0	0	0	0	0	0	0	Shi'bah Al-Difan (The	Afraa
0	0	0	0	0	0	0	0	0	0	0	0	0	0	0	0	0	0	0	0	0	0	0	0	0	0	Al-Majma'ah	Afraa

The sixteenth services guide 2017\_Region Aseer

## Public services at the populated area level

## Number of Agricultural, Social, Administrative and Public Services and Banking Finance 1-2

Administrative services																								Populated area	Emirate or governorate or municipality			
Security control	Security point	Health affairs	Industrial fund	Real-estate fund	Social development fund	Labour office branch	Water branch	Financial branch	Transport branch	Females education office	Males education office	Females Education administration	Males education administration	Office of municipal services	Municipality centre	Secretariat of municipality	Pensions	Social Insurance	Awqaf (mortmain)	Center of promotion of virtue	Civil affairs	Passport department	Traffic centers			Police station	Police centre	
0	0	0	0	0	0	0	0	0	0	0	0	0	0	0	0	0	0	0	0	0	0	0	0	0	0	0	Al Jathbah	Afraa
0	0	0	0	0	0	0	0	0	0	0	0	0	0	0	0	0	0	0	0	0	0	0	0	0	0	0	Al-Alb	Afraa
0	0	0	0	0	0	0	0	0	0	0	0	0	0	0	0	0	0	0	0	0	0	0	0	0	0	0	Atf Maslet	Afraa
0	0	0	0	0	0	0	0	0	0	0	0	0	0	0	0	0	0	0	0	0	0	0	0	0	0	0	Al-Halifah	Afraa
0	0	0	0	0	0	0	0	0	0	0	0	0	0	0	0	0	0	0	0	0	0	0	0	0	0	0	Zamim (Al-Salaf)	Afraa
0	0	0	0	0	0	0	0	0	0	0	0	0	0	0	0	0	0	0	0	0	0	0	0	0	0	0	Megd'an	Afraa
0	0	0	0	0	0	0	0	0	0	0	0	0	0	0	0	0	0	0	0	0	0	0	0	0	0	0	Salaf Awad	Afraa
0	0	0	0	0	0	0	0	0	0	0	0	0	0	0	0	0	0	0	0	0	0	0	0	0	0	0	Salaf Al-Hebal	Afraa
0	0	0	0	0	0	0	0	0	0	0	0	0	0	0	0	0	0	0	0	0	0	0	0	0	0	0	Atf Al-Ud	Afraa
0	0	0	0	0	0	0	0	0	0	0	0	0	0	0	0	0	0	0	0	0	0	0	0	0	0	0	Al-Mesbah	Afraa
0	0	0	0	0	0	0	0	0	0	0	0	0	0	0	0	0	0	0	0	0	0	0	0	0	0	0	Al-Ozaylaa (the lower	Afraa
0	0	0	0	0	0	0	0	0	0	0	0	0	0	0	0	0	0	0	0	0	0	0	0	0	0	0	Meghbir and Al-Sarf	Afraa
0	0	0	0	0	0	0	0	0	0	0	0	0	0	0	0	0	0	0	0	0	0	0	0	0	0	0	Seqam	Afraa
0	0	0	0	0	0	0	0	0	0	0	0	0	0	0	0	0	0	0	0	0	0	0	0	0	0	0	Al-Jalayah (The eastern	Afraa
0	0	0	0	0	0	0	0	0	0	0	0	0	0	0	0	0	0	0	0	0	0	0	0	0	0	0	Al-Majturin	Afraa
0	0	0	0	0	0	0	0	0	0	0	0	0	0	0	0	0	0	0	0	0	0	0	0	0	0	0	Al-Daesah	Afraa
0	0	0	0	0	0	0	0	0	0	0	0	0	0	0	0	0	0	0	0	0	0	0	0	0	0	0	Al-Majdarah and Al-	Afraa
0	0	0	0	0	0	0	0	0	0	0	0	0	0	0	0	0	0	0	0	0	0	0	0	0	1	0	Al Dahw	Khathaam

The sixteenth services guide 2017\_Region Aseer

## Public services at the populated area level

## Number of Agricultural, Social, Administrative and Public Services and Banking Finance 1-2

Administrative services																								Populated area	Emirate or governorate or municipality		
Security control	Security point	Health affairs	Industrial fund	Real-estate fund	Social development fund	Labour office branch	Water branch	Financial branch	Transport branch	Females education office	Males education office	Females Education administration	Males education administration	Office of municipal services	Municipality centre	Secretariat of municipality	Pensions	Social Insurance	Awqaf (mortmain)	Center of promotion of virtue	Civil affairs	Passport department	Traffic centers			Police station	Police centre
0	0	0	0	0	0	0	0	0	0	0	0	0	0	0	0	0	0	0	0	0	0	0	0	0	0	Berim	Khathaam
0	0	0	0	0	0	0	0	0	0	0	0	0	0	0	0	0	0	0	0	0	0	0	0	0	0	Al-Gharsah	Khathaam
0	0	0	0	0	0	0	0	0	0	0	0	0	0	0	0	0	0	0	0	0	0	0	0	0	0	Shaf'ah	Khathaam
0	0	0	0	0	0	0	0	0	0	0	0	0	0	0	0	0	0	0	0	0	0	0	0	0	0	Al-Ajlan	Khathaam
0	0	0	0	0	0	0	0	0	0	0	0	0	0	0	0	0	0	0	0	0	0	0	0	0	0	Al Makabes	Khathaam
0	0	0	0	0	0	0	0	0	0	0	0	0	0	0	0	0	0	0	0	0	0	0	0	0	0	Al Muslim	Khathaam
0	0	0	0	0	0	0	0	0	0	0	0	0	0	0	0	0	0	0	0	0	0	0	0	0	0	Al-Awn Lillah	Khathaam
0	0	0	0	0	0	0	0	0	0	0	0	0	0	0	0	0	0	0	0	0	0	0	0	0	0	Al Asm	Khathaam
0	0	0	0	0	0	0	0	0	0	0	0	0	0	0	0	0	0	0	0	0	0	0	0	0	0	Al Hamlah	Khathaam
0	0	0	0	0	0	0	0	0	0	0	0	0	0	0	0	0	0	0	0	0	0	0	0	0	0	Al Saleh	Khathaam
0	0	0	0	0	0	0	0	0	0	0	0	0	0	0	0	0	0	0	0	0	0	0	0	0	0	Building	Khathaam
0	0	0	0	0	0	0	0	0	0	0	0	0	0	0	0	0	0	0	0	0	0	0	0	0	0	Al Sha'ban	Khathaam
0	0	0	0	0	0	0	0	0	0	0	0	0	0	0	0	0	0	0	0	0	0	0	0	0	0	Al-Jawmaa	Khathaam
0	0	0	0	0	0	0	0	0	0	0	0	0	0	0	0	0	0	0	0	0	0	0	0	0	0	Al Ma'id	Khathaam
0	0	0	0	0	0	0	0	0	0	0	0	0	0	0	0	0	0	0	0	0	0	0	0	0	0	Al Atrah	Khathaam
0	0	0	0	0	0	0	0	0	0	0	0	0	0	0	0	0	0	0	0	0	0	0	0	0	0	Malalh	Khathaam
0	0	0	0	0	0	0	0	0	0	0	0	0	0	0	0	0	0	0	0	0	0	0	0	0	0	Zumrah	Khathaam
0	0	0	0	0	0	0	0	0	0	0	0	0	0	0	0	0	0	0	0	0	0	0	0	0	0	Village	Khathaam

## Public services at the populated area level

## Number of Agricultural, Social, Administrative and Public Services and Banking Finance 1-2

Administrative services																								Populated area	Emirate or governorate or municipality			
Security control	Security point	Health affairs	Industrial fund	Real-estate fund	Social development fund	Labour office branch	Water branch	Financial branch	Transport branch	Females education office	Males education office	Females Education administration	Males education administration	Office of municipal services	Municipality centre	Secretariat of municipality	Pensions	Social Insurance	Awqaf (mortmain)	Center of promotion of virtue	Civil affairs	Passport department	Traffic centers			Police station	Police centre	
0	0	0	0	0	0	0	0	0	0	0	0	0	0	0	0	0	0	0	0	0	0	0	0	0	0	0	Al Saadan Khathm	Khathaam
0	0	0	0	0	0	0	0	0	0	0	0	0	0	0	0	0	0	0	0	0	0	0	0	0	0	0	Al-Ahmar	Khathaam
0	0	0	0	0	0	0	0	0	0	0	0	0	0	0	0	0	0	0	0	0	0	0	0	0	0	0	Dar Al-Hisn	Khathaam
0	0	0	0	0	0	0	0	0	0	0	0	0	0	0	0	0	0	0	0	0	0	0	0	0	0	0	Al Ararah	Khathaam
0	0	0	0	0	0	0	0	0	0	0	0	0	0	0	0	0	0	0	0	0	0	0	0	0	0	0	Al Shahwan	Khathaam
0	0	0	0	0	0	0	0	0	0	0	0	0	0	0	0	0	0	0	0	0	0	0	0	0	0	0	Al-Rayahin	Khathaam
0	0	0	0	0	0	0	0	0	0	0	0	0	0	0	0	0	0	0	0	0	0	0	0	0	0	0	Al-Jahum Al-Rahitah	Khathaam
0	0	0	0	0	0	0	0	0	0	0	0	0	0	0	0	0	0	0	0	0	0	0	0	0	0	0	Al Sakan	Khathaam
0	0	0	0	0	0	0	0	0	0	0	0	0	0	0	0	0	0	0	0	0	0	0	0	0	0	0	Al-Sha'ban	Khathaam
0	0	0	0	0	0	0	0	0	0	0	0	0	0	0	0	0	0	0	0	0	0	0	0	0	0	0	Mayi	Khathaam
0	0	0	0	0	0	0	0	0	0	0	0	0	0	0	0	0	0	0	0	0	0	0	0	0	0	0	Al-Wehad	Khathaam
0	0	0	0	0	0	0	0	0	0	0	0	0	0	0	0	0	0	0	0	0	0	0	0	0	0	0	Jahum Al-Bels	Khathaam
0	0	0	0	0	0	0	0	0	0	0	0	0	0	0	0	0	0	0	0	0	0	0	0	0	0	0	Al-Nadbah	Khathaam
0	0	0	0	0	0	0	0	0	0	0	0	0	0	0	0	0	0	0	0	0	0	0	0	0	0	0	Bashamah Al-Hamdat	Khathaam
0	0	0	0	0	0	0	0	0	0	0	0	0	0	0	0	0	0	0	0	0	0	0	0	0	0	0	Al-Jad'ah	Khathaam
0	0	0	0	0	0	0	0	0	0	0	0	0	0	0	0	0	0	0	0	0	0	0	0	0	0	0	Al Hassan	Khathaam
1	0	0	0	0	0	0	0	0	0	0	0	0	0	0	0	0	0	0	0	0	0	0	0	0	0	0	Al-Fawqaa (Al-Dar)	Khathaam
0	0	0	0	0	0	0	0	0	0	0	0	0	0	0	0	0	0	0	0	0	0	0	0	0	0	0	Mukhatat Al Zeyadah	Khathaam

## Public services at the populated area level

## Number of Agricultural, Social, Administrative and Public Services and Banking Finance 1-2

Administrative services																								Populated area	Emirate or governorate or municipality			
Security control	Security point	Health affairs	Industrial fund	Real-estate fund	Social development fund	Labour office branch	Water branch	Financial branch	Transport branch	Females education office	Males education office	Females Education administration	Males education administration	Office of municipal services	Municipality centre	Secretariat of municipality	Pensions	Social Insurance	Awqaf (mortmain)	Center of promotion of virtue	Civil affairs	Passport department	Traffic centers			Police station	Police centre	
0	0	0	0	0	0	0	0	0	0	0	0	0	0	0	0	0	0	0	0	0	0	0	0	0	0	0	Al Wafda	Khathaam
0	0	0	0	0	0	0	0	0	0	0	0	0	0	0	0	0	0	0	0	0	0	0	0	0	1	0	Qarn bin Saher	Bashout
0	0	0	0	0	0	0	0	0	0	0	0	0	0	0	0	0	0	0	0	0	0	0	0	0	0	0	Habil Al-Malek	Bashout
0	0	0	0	0	0	0	0	0	0	0	0	0	0	0	0	0	0	0	0	0	0	0	0	0	0	0	Al Se'ad Al-Malek	Bashout
0	0	0	0	0	0	0	0	0	0	0	0	0	0	0	0	0	0	0	0	0	0	0	0	0	0	0	Al Amaren	Bashout
0	0	0	0	0	0	0	0	0	0	0	0	0	0	0	0	0	0	0	0	0	0	0	0	0	0	0	Al Jebzan	Bashout
0	0	0	0	0	0	0	0	0	0	0	0	0	0	0	0	0	0	0	0	0	0	0	0	0	0	0	Al-Mahdah	Bashout
0	0	0	0	0	0	0	0	0	0	0	0	0	0	0	0	0	0	0	0	0	0	0	0	0	0	0	Al Hadib	Bashout
0	0	0	0	0	0	0	0	0	0	0	0	0	0	0	0	0	0	0	0	0	0	0	0	0	0	0	Habil Shaqiq	Bashout
0	0	0	0	0	0	0	0	0	0	0	0	0	0	0	0	0	0	0	0	0	0	0	0	0	0	0	Al Qaz'a	Bashout
0	0	0	0	0	0	0	0	0	0	0	0	0	0	0	0	0	0	0	0	0	0	0	0	0	0	0	Al Ghafil	Bashout
0	0	0	0	0	0	0	0	0	0	0	0	0	0	0	0	0	0	0	0	0	0	0	0	0	0	0	Al-Saqifah	Bashout
0	0	0	0	0	0	0	0	0	0	0	0	0	0	0	0	0	0	0	0	0	0	0	0	0	0	0	Al-Ma'dunah	Bashout
0	0	0	0	0	0	0	0	0	0	0	0	0	0	0	0	0	0	0	0	0	0	0	0	0	0	0	Al Amer (Dar Amer)	Bashout
0	0	0	0	0	0	0	0	0	0	0	0	0	0	0	0	0	0	0	0	0	0	0	0	0	0	0	Salmah	Bashout
0	0	0	0	0	0	0	0	0	0	0	0	0	0	0	0	0	0	0	0	0	0	0	0	0	0	0	Al-Habil (Dar Amer)	Bashout
0	0	0	0	0	0	0	0	0	0	0	0	0	0	0	0	0	0	0	0	0	0	0	0	0	0	0	Al-Hariqah	Bashout
0	0	0	0	0	0	0	0	0	0	0	0	0	0	0	0	0	0	0	0	0	0	0	0	0	0	0	Za Alisen	Bashout

## Public services at the populated area level

## Number of Agricultural, Social, Administrative and Public Services and Banking Finance 1-2

Administrative services																								Populated area	Emirate or governorate or municipality			
Security control	Security point	Health affairs	Industrial fund	Real-estate fund	Social development fund	Labour office branch	Water branch	Financial branch	Transport branch	Females education office	Males education office	Females Education administration	Males education administration	Office of municipal services	Municipality centre	Secretariat of municipality	Pensions	Social Insurance	Awqaf (mortmain)	Center of promotion of virtue	Civil affairs	Passport department	Traffic centers			Police station	Police centre	
0	0	0	0	0	0	0	0	0	0	0	0	0	0	0	0	0	0	0	0	0	0	0	0	0	0	0	Al-Hisn (Al Amer0	Bashout
0	0	0	0	0	0	0	0	0	0	0	0	0	0	0	0	0	0	0	0	0	0	0	0	0	0	0	Azibah (Al Amer)	Bashout
0	0	0	0	0	0	0	0	0	0	0	0	0	0	0	0	0	0	0	0	0	0	0	0	0	0	0	Al Qaysem	Bashout
0	0	0	0	0	0	0	0	0	0	0	0	0	0	0	0	0	0	0	0	0	0	0	0	0	0	0	Mashrafah (Al-Salman)	Bashout
0	0	0	0	0	0	0	0	0	0	0	0	0	0	0	0	0	0	0	0	0	0	0	0	0	0	0	Amim Al Salamah	Al Salamah
0	0	0	0	0	0	0	0	0	0	0	0	0	0	0	0	0	0	0	0	0	0	0	0	0	0	0	Al-Montazah (Monday	Al Salamah
0	0	0	0	0	0	0	0	0	0	0	0	0	0	0	0	0	0	0	0	0	0	0	0	0	0	0	Al-Bisalem	Al Salamah
0	0	0	0	0	0	0	0	0	0	0	0	0	0	0	0	0	0	0	0	0	0	0	0	0	0	0	Al Rayih	Al Salamah
0	0	0	0	0	0	0	0	0	0	0	0	0	0	0	0	0	0	0	0	0	0	0	0	0	0	0	Al-Sha'ban	Al Salamah
0	0	0	0	0	0	0	0	0	0	0	0	0	0	0	0	0	0	0	0	0	0	0	0	0	0	0	Haret Al-Salam	Al Salamah
0	0	0	0	0	0	0	0	0	0	0	0	0	0	0	0	0	0	0	0	0	0	0	0	0	0	0	Shi'b Fadel	Al Salamah
0	0	0	0	0	0	0	0	0	0	0	0	0	0	0	0	0	0	0	0	0	0	0	0	0	0	0	Shi'b Meftah	Al Salamah
0	0	0	0	0	0	0	0	0	0	0	0	0	0	0	0	0	0	0	0	0	0	0	0	0	0	0	Mi'rah	Al Salamah
0	0	0	0	0	0	0	0	0	0	0	0	0	0	0	0	0	0	0	0	0	0	0	0	0	0	0	Irq Mana' (Al Mejmel)	Al Salamah
0	0	0	0	0	0	0	0	0	0	0	0	0	0	0	0	0	0	0	0	0	0	0	0	0	0	0	Al-Mortafi' (Al-Mejmel)	Al Salamah
0	0	0	0	0	0	0	0	0	0	0	0	0	0	0	0	0	0	0	0	0	0	0	0	0	0	0	Shewas Center	Shawas
0	0	0	0	0	0	0	0	0	0	0	0	0	0	0	0	0	0	0	0	0	0	0	0	0	0	0	Al-Ghawazy	Shawas
0	0	0	0	0	0	0	0	0	0	0	0	0	0	0	0	0	0	0	0	0	0	0	0	0	0	0	Qarn Zaby	Shawas

## Public services at the populated area level

## Number of Agricultural, Social, Administrative and Public Services and Banking Finance 1-2

Administrative services																								Populated area	Emirate or governorate or municipality			
Security control	Security point	Health affairs	Industrial fund	Real-estate fund	Social development fund	Labour office branch	Water branch	Financial branch	Transport branch	Females education office	Males education office	Females Education administration	Males education administration	Office of municipal services	Municipality centre	Secretariat of municipality	Pensions	Social Insurance	Awqaf (mortmain)	Center of promotion of virtue	Civil affairs	Passport department	Traffic centers			Police station	Police centre	
0	0	0	0	0	0	0	0	0	0	0	0	0	0	0	0	0	0	0	0	0	0	0	0	0	0	0	Al Dhabyah	Shawas
0	0	0	0	0	0	0	0	0	0	0	0	0	0	0	0	0	0	0	0	0	0	0	0	0	0	0	Al-Hajhf	Shawas
0	0	0	0	0	0	0	0	0	0	0	0	0	0	0	0	0	0	0	0	0	0	0	0	0	0	0	Al-Surrah (The upper	Shawas
0	0	0	0	0	0	0	0	0	0	0	0	0	0	0	0	0	0	0	0	0	0	0	0	0	0	0	Al-Hamitah	Shawas
0	0	0	0	0	0	0	0	0	0	0	0	0	0	0	0	0	0	0	0	0	0	0	0	0	0	0	Al-Athwan (Rashed	Shawas
0	0	0	0	0	0	0	0	0	0	0	0	0	0	0	0	0	0	0	0	0	0	0	0	0	0	0	Za'mah and Al-Sanad	Shawas
0	0	0	0	0	0	0	0	0	0	0	0	0	0	0	0	0	0	0	0	0	0	0	0	0	0	0	Al-Qasbaa (the upper	Shawas
0	0	0	0	0	0	0	0	0	0	0	0	0	0	0	0	0	0	0	0	0	0	0	0	0	0	0	Al-Hefyah and Al-	Shawas
0	0	0	0	0	0	0	0	0	0	0	0	0	0	0	0	0	0	0	0	0	0	0	0	0	0	0	As-Salaf	Shawas
0	0	0	0	0	0	0	0	0	0	0	0	0	0	0	0	0	0	0	0	0	0	0	0	0	0	0	Al-Najfah	Shawas
0	0	0	0	0	0	0	0	0	0	0	0	0	0	0	0	0	0	0	0	0	0	0	0	0	0	0	Anbighaa	Shawas
0	0	0	0	0	0	0	0	0	0	0	0	0	0	0	0	0	0	0	0	0	0	0	0	0	0	0	Shi'bah Al-Raha	Shawas
0	0	0	0	0	0	0	0	0	0	0	0	0	0	0	0	0	0	0	0	0	0	0	0	0	0	0	Shaaf Blqarn Center	Shaaf Blqarn
0	0	0	0	0	0	0	0	0	0	0	0	0	0	0	0	0	0	0	0	0	0	0	0	0	0	0	Al-Hesnayn Al-Zurah	Shaaf Blqarn
0	0	0	0	0	0	0	0	0	0	0	0	0	0	0	0	0	0	0	0	0	0	0	0	0	0	0	Al Warkaa	Shaaf Blqarn
0	0	0	0	0	0	0	0	0	0	0	0	0	0	0	0	0	0	0	0	0	0	0	0	0	0	0	Al-Nazlah and Al-	Shaaf Blqarn
0	0	0	0	0	0	0	0	0	0	0	0	0	0	0	0	0	0	0	0	0	0	0	0	0	0	0	Samtah	Shaaf Blqarn
0	0	0	0	0	0	0	0	0	0	0	0	0	0	0	0	0	0	0	0	0	0	0	0	0	0	0	Al-Se'aq	Shaaf Blqarn

## Public services at the populated area level

## Number of Agricultural, Social, Administrative and Public Services and Banking Finance 1-2

Administrative services																								Populated area	Emirate or governorate or municipality		
Security control	Security point	Health affairs	Industrial fund	Real-estate fund	Social development fund	Labour office branch	Water branch	Financial branch	Transport branch	Females education office	Males education office	Females Education administration	Males education administration	Office of municipal services	Municipality centre	Secretariat of municipality	Pensions	Social Insurance	Awqaf (mortmain)	Center of promotion of virtue	Civil affairs	Passport department	Traffic centers			Police station	Police centre
0	0	0	0	0	0	0	0	0	0	0	0	0	0	0	0	0	0	0	0	0	0	0	0	0	0	Nashah	Shaaf Blqarn
0	0	0	0	0	0	0	0	0	0	0	0	0	0	0	0	0	0	0	0	0	0	0	0	0	0	Rashid Villages	Shaaf Blqarn
0	0	0	0	0	0	0	0	0	0	0	0	0	0	0	0	0	0	0	0	0	0	0	0	0	0	Al Heljam and Al-	Shaaf Blqarn
0	0	0	0	0	0	0	0	0	0	0	0	0	0	0	0	0	0	0	0	0	0	0	0	0	0	Ras AL-Mohall (Safh	Shaaf Blqarn
0	0	0	0	0	0	0	0	0	0	0	0	0	0	0	0	0	0	0	0	0	0	0	0	0	0	Al-Qabil	Shaaf Blqarn
0	0	0	0	0	0	0	0	0	0	0	0	0	0	0	0	0	0	0	0	0	0	0	0	0	0	Masliyah	Shaaf Blqarn
0	0	0	0	0	0	0	0	0	0	0	0	0	0	0	0	0	0	0	0	0	0	0	0	0	0	Al-Shuqan and Al-	Shaaf Blqarn
0	0	0	0	0	0	0	0	0	0	0	0	0	0	0	0	0	0	0	0	0	0	0	0	0	0	Al-Aqra'	Shaaf Blqarn
0	0	0	0	0	0	0	0	0	0	0	0	0	0	0	0	0	0	0	0	0	0	0	0	0	0	Nawalah Al Ghaniyah	Shaaf Blqarn
0	0	0	0	0	0	0	0	0	0	0	0	0	0	0	0	0	0	0	0	0	0	0	0	0	0	Al-Tawf and Al-Habil	Shaaf Blqarn
0	0	0	0	0	0	0	0	0	0	0	0	0	0	0	0	0	0	0	0	0	0	0	0	0	0	Zi Al-Lahayin, Al-Fera',	Shaaf Blqarn
0	0	0	0	0	0	0	0	0	0	0	0	0	0	0	0	0	0	0	0	0	0	0	0	0	0	Zi Al-Usaymah	Shaaf Blqarn
0	0	0	0	0	0	0	0	0	0	0	0	0	0	0	0	0	0	0	0	0	0	0	0	0	0	Al Shafaa	Al Shafaa
0	0	0	0	0	0	0	0	0	0	0	0	0	0	0	0	0	0	0	0	0	0	0	0	0	0	Al Yazid	Al Shafaa
0	0	0	0	0	0	0	0	0	0	0	0	0	0	0	0	0	0	0	0	0	0	0	0	0	0	Al Khathim	Al Shafaa
0	0	0	0	0	0	0	0	0	0	0	0	0	0	0	0	0	0	0	0	0	0	0	0	0	0	Al-Hitar	Al Shafaa
0	0	0	0	0	0	0	0	0	0	0	0	0	0	0	0	0	0	0	0	0	0	0	0	0	0	Al Hezam	Al Shafaa
0	0	0	0	0	0	0	0	0	0	0	0	0	0	0	0	0	0	0	0	0	0	0	0	0	0	Ashab	Al Shafaa



## Public services at the populated area level

## Number of Agricultural, Social, Administrative and Public Services and Banking Finance 1-2

Administrative services																								Populated area	Emirate or governorate or municipality		
Security control	Security point	Health affairs	Industrial fund	Real-estate fund	Social development fund	Labour office branch	Water branch	Financial branch	Transport branch	Females education office	Males education office	Females Education administration	Males education administration	Office of municipal services	Municipality centre	Secretariat of municipality	Pensions	Social Insurance	Awqaf (mortmain)	Center of promotion of virtue	Civil affairs	Passport department	Traffic centers			Police station	Police centre
0	0	0	0	0	0	0	0	0	0	0	0	0	0	0	0	0	0	0	0	0	0	0	0	0	0	Hassan Villages	Al Shafaa
0	0	0	0	0	0	0	0	0	0	0	0	0	0	0	0	0	0	0	0	0	0	0	0	0	0	Tarhem	Al Shafaa
0	0	0	0	0	0	0	0	0	0	0	0	0	0	0	0	0	0	0	0	0	0	0	0	0	0	Sabt Hejab	Al Shafaa
0	0	0	0	0	0	0	0	0	0	0	0	0	0	0	0	0	0	0	0	0	0	0	0	0	0	Dar Al-Safa	Al Shafaa
0	0	0	0	0	0	0	0	0	0	0	0	0	0	0	0	0	0	0	0	0	0	0	0	0	0	Al Ilyan	Al Shafaa
0	0	0	0	0	0	0	0	0	0	0	0	0	0	0	0	0	0	0	0	0	0	0	0	0	0	Zohur Al-Hamraa	Al Shafaa
0	0	0	0	0	0	0	0	0	0	0	0	0	0	0	0	0	0	0	0	0	0	0	0	0	0	Habeel	Al Shafaa
0	0	0	0	0	0	0	0	0	0	0	0	0	0	0	0	0	0	0	0	0	0	0	0	0	0	Al-Safq	Al Shafaa
0	0	0	0	0	0	0	0	0	0	0	0	0	0	0	0	0	0	0	0	0	0	0	0	0	0	Al Qabil	Al Shafaa
0	0	0	0	0	0	0	0	0	0	0	0	0	0	0	0	0	0	0	0	0	0	0	0	0	0	Al Hamraa	Al Shafaa
0	0	0	0	0	0	0	0	0	0	0	0	0	0	0	0	0	0	0	0	0	0	0	0	0	0	Al Malhaa	Al Shafaa
0	0	0	0	0	0	0	0	0	0	0	0	0	0	0	0	0	0	0	0	0	0	0	0	0	0	Khalidah	Al Shafaa
0	0	0	0	0	0	0	0	0	0	0	0	0	0	0	0	0	0	0	0	0	0	0	0	0	0	Ja'fah	Al Shafaa
0	0	0	0	0	0	0	0	0	0	0	0	0	0	0	0	0	0	0	0	0	0	0	0	0	0	Al-Hisn (Al Solayman)	Al Shafaa
0	0	0	0	0	0	0	0	0	0	0	0	0	0	0	0	0	0	0	0	0	0	0	0	0	0	Al-Aqiq	Al Shafaa
0	0	0	0	0	0	0	0	0	0	0	0	0	0	0	0	0	0	0	0	0	0	0	0	0	0	Al-Hitar	Al Shafaa
0	0	0	0	0	0	0	0	0	0	0	0	0	0	0	0	0	0	0	0	0	0	0	0	0	0	Al Delal	Al Shafaa
0	0	0	0	0	0	0	0	0	0	0	0	0	0	0	0	0	0	0	0	0	0	0	0	0	0	Al Yihsen	Al Shafaa

## Public services at the populated area level

## Number of Agricultural, Social, Administrative and Public Services and Banking Finance 1-2

Administrative services																								Populated area	Emirate or governorate or municipality		
Security control	Security point	Health affairs	Industrial fund	Real-estate fund	Social development fund	Labour office branch	Water branch	Financial branch	Transport branch	Females education office	Males education office	Females Education administration	Males education administration	Office of municipal services	Municipality centre	Secretariat of municipality	Pensions	Social Insurance	Awqaf (mortmain)	Center of promotion of virtue	Civil affairs	Passport department	Traffic centers			Police station	Police centre
0	0	0	0	0	0	0	0	0	0	0	0	0	0	0	0	0	0	0	0	0	0	0	0	0	0	Al Masla and Al-Shi'b	Al Shafaa
0	0	0	0	0	0	0	0	0	0	0	0	0	0	0	0	0	0	0	0	0	0	0	0	0	0	Al-Shi'b and Al-Surrah	Al Shafaa
0	0	0	0	0	0	0	0	0	0	0	0	0	0	0	0	0	0	0	0	0	0	0	0	0	0	Al Mekdim (Al Sawdaa)	Al Shafaa
0	0	0	0	0	0	0	0	0	0	0	0	0	0	0	0	0	0	0	0	0	0	0	0	0	0	Al Shamlan	Al Shafaa
0	0	0	0	0	0	0	0	0	0	0	0	0	0	0	0	0	0	0	0	0	0	0	0	0	0	Shi'bah Al-Malh	Al Shafaa
0	0	0	0	0	0	0	0	0	0	0	0	0	0	0	0	0	0	0	0	0	0	0	0	0	0	Al-Ghij	Al Shafaa
0	0	0	0	0	0	0	0	0	0	0	0	0	0	0	0	0	0	0	0	0	0	0	0	0	0	Al-Mekhtal	Al Shafaa
0	0	0	0	0	0	0	0	0	0	0	0	0	0	0	0	0	0	0	0	0	0	0	0	0	0	Tha'nabah	Al Shafaa
0	0	0	0	0	0	0	0	0	0	0	0	0	0	0	0	0	0	0	0	0	0	0	0	0	0	Al She'ran	Al Shafaa
0	0	0	0	0	0	0	0	0	0	0	0	0	0	0	0	0	0	0	0	0	0	0	0	0	0	Muja'ah	Al Shafaa
0	0	0	0	0	0	0	0	0	0	0	0	0	0	0	0	0	0	0	0	0	0	0	0	0	0	Al-Marashdah and Al	Al Shafaa
0	0	0	0	0	0	0	0	0	0	0	0	0	0	0	0	0	0	0	0	0	0	0	0	0	0	Al Sha'ifah	Al Shafaa
0	0	0	0	0	0	0	0	0	0	0	0	0	0	0	0	0	0	0	0	0	0	0	0	0	0	Al Ma'sil	Al Shafaa
0	0	0	0	0	0	0	0	0	0	0	0	0	0	0	0	0	0	0	0	0	0	0	0	0	0	Al Mehdel	Al Shafaa
0	0	0	0	0	0	0	0	0	0	0	0	0	0	0	0	0	0	0	0	0	0	0	0	0	0	Al Faltan and Al Hetrish	Al Shafaa
0	0	0	0	0	0	0	0	0	0	0	0	0	0	0	0	0	0	0	0	0	0	0	0	0	0	Al Na'imah	Al Shafaa
0	0	0	0	0	0	0	0	0	0	0	0	0	0	0	0	0	0	0	0	0	0	0	0	0	0	Al Hozayb	Al Shafaa
0	0	0	0	0	0	0	0	0	0	0	0	0	0	0	0	0	0	0	0	0	0	0	0	0	0	Al Sa'd	Al Shafaa

## Public services at the populated area level

## Number of Agricultural, Social, Administrative and Public Services and Banking Finance 1-2

Administrative services																								Populated area	Emirate or governorate or municipality			
Security control	Security point	Health affairs	Industrial fund	Real-estate fund	Social development fund	Labour office branch	Water branch	Financial branch	Transport branch	Females education office	Males education office	Females Education administration	Males education administration	Office of municipal services	Municipality centre	Secretariat of municipality	Pensions	Social Insurance	Awqaf (mortmain)	Center of promotion of virtue	Civil affairs	Passport department	Traffic centers			Police station	Police centre	
0	0	0	0	0	0	0	0	0	0	0	0	0	0	0	0	0	0	0	0	0	0	0	0	0	0	0	Al-Makhazah	Al Shafaa
0	0	0	0	0	0	0	0	0	0	0	0	0	0	0	0	0	0	0	0	0	0	0	0	0	0	0	Al-Aslah	Al Shafaa
2	0	0	0	0	0	1	0	1	0	1	1	0	0	0	1	0	0	0	1	1	0	1	1	0	1	Almjardh	Al Majardah	
0	0	0	0	0	0	0	0	0	0	0	0	0	0	0	0	0	0	0	0	0	0	0	0	0	0	0	Qern Al-Maa	Al Majardah
0	0	0	0	0	0	0	0	0	0	0	0	0	0	0	0	0	0	0	0	0	0	0	0	0	0	0	Al-Habawah	Al Majardah
0	0	0	0	0	0	0	0	0	0	0	0	0	0	0	0	0	0	0	0	0	0	0	0	0	0	0	Imarah	Al Majardah
0	0	0	0	0	0	0	0	0	0	0	0	0	0	0	0	0	0	0	0	0	0	0	0	0	0	0	Qarn Threban	Al Majardah
0	0	0	0	0	0	0	0	0	0	0	0	0	0	0	0	0	0	0	0	0	0	0	0	0	0	0	Al-Shi'bat	Al Majardah
0	0	0	0	0	0	0	0	0	0	0	0	0	0	0	0	0	0	0	0	0	0	0	0	0	0	0	Al-Meqrah	Al Majardah
0	0	0	0	0	0	0	0	0	0	0	0	0	0	0	0	0	0	0	0	0	0	0	0	0	0	0	Ash Shamiyah	Al Majardah
0	0	0	0	0	0	0	0	0	0	0	0	0	0	0	0	0	0	0	0	0	0	0	0	0	0	0	Sho'ayb Al Hassan	Al Majardah
0	0	0	0	0	0	0	0	0	0	0	0	0	0	0	0	0	0	0	0	0	0	0	0	0	0	0	Darb Aynaa	Al Majardah
0	0	0	0	0	0	0	0	0	0	0	0	0	0	0	0	0	0	0	0	0	0	0	0	0	0	0	Al-Jawfaa	Al Majardah
0	0	0	0	0	0	0	0	0	0	0	0	0	0	0	0	0	0	0	0	0	0	0	0	0	0	0	Al-Sawdaa	Al Majardah
0	0	0	0	0	0	0	0	0	0	0	0	0	0	0	0	0	0	0	0	0	0	0	0	0	0	0	Al-Swa'ld	Al Majardah
0	0	0	0	0	0	0	0	0	0	0	0	0	0	0	0	0	0	0	0	0	0	0	0	0	0	0	Al-Moshm	Al Majardah
0	0	0	0	0	0	0	0	0	0	0	0	0	0	0	0	0	0	0	0	0	0	0	0	0	0	0	Sho'Eeb Omar	Al Majardah
0	0	0	0	0	0	0	0	0	0	0	0	0	0	0	0	0	0	0	0	0	0	0	0	0	0	0	Hadbah Nawajy	Al Majardah

## Public services at the populated area level

## Number of Agricultural, Social, Administrative and Public Services and Banking Finance 1-2

Administrative services																								Populated area	Emirate or governorate or municipality			
Security control	Security point	Health affairs	Industrial fund	Real-estate fund	Social development fund	Labour office branch	Water branch	Financial branch	Transport branch	Females education office	Males education office	Females Education administration	Males education administration	Office of municipal services	Municipality centre	Secretariat of municipality	Pensions	Social Insurance	Awqaf (mortmain)	Center of promotion of virtue	Civil affairs	Passport department	Traffic centers			Police station	Police centre	
0	0	0	0	0	0	0	0	0	0	0	0	0	0	0	0	0	0	0	0	0	0	0	0	0	0	0	Al-Shi'Bah	Al Majardah
0	0	0	0	0	0	0	0	0	0	0	0	0	0	0	0	0	0	0	0	0	0	0	0	0	0	0	Al-Rajmah	Al Majardah
0	0	0	0	0	0	0	0	0	0	0	0	0	0	0	0	0	0	0	0	0	0	0	0	0	0	0	Al-As'Asedah	Al Majardah
0	0	0	0	0	0	0	0	0	0	0	0	0	0	0	0	0	0	0	0	0	0	0	0	0	0	0	Al-Zanub	Al Majardah
0	0	0	0	0	0	0	0	0	0	0	0	0	0	0	0	0	0	0	0	0	0	0	0	0	0	0	Allayt	Al Majardah
0	0	0	0	0	0	0	0	0	0	0	0	0	0	0	0	0	0	0	0	0	0	0	0	0	0	0	Al-Khalifah	Al Majardah
0	0	0	0	0	0	0	0	0	0	0	0	0	0	0	0	0	0	0	0	0	0	0	0	0	0	0	Al Haqu	Al Majardah
0	0	0	0	0	0	0	0	0	0	0	0	0	0	0	0	0	0	0	0	0	0	0	0	0	0	0	Kohelah Al Kmeet	Al Majardah
0	0	0	0	0	0	0	0	0	0	0	0	0	0	0	0	0	0	0	0	0	0	0	0	0	0	0	Kda	Al Majardah
0	0	0	0	0	0	0	0	0	0	0	0	0	0	0	0	0	0	0	0	0	0	0	0	0	0	0	Qarn Mkhld	Al Majardah
0	0	0	0	0	0	0	0	0	0	0	0	0	0	0	0	0	0	0	0	0	0	0	0	0	0	0	'Arq Al-Mkhrm	Al Majardah
0	0	0	0	0	0	0	0	0	0	0	0	0	0	0	0	0	0	0	0	0	0	0	0	0	0	0	Al Mufti	Al Majardah
0	0	0	0	0	0	0	0	0	0	0	0	0	0	0	0	0	0	0	0	0	0	0	0	0	0	0	Al-Oshah	Al Majardah
0	0	0	0	0	0	0	0	0	0	0	0	0	0	0	0	0	0	0	0	0	0	0	0	0	0	0	Al-Mashraqah ( Al Sa'B)	Al Majardah
0	0	0	0	0	0	0	0	0	0	0	0	0	0	0	0	0	0	0	0	0	0	0	0	0	0	0	Al-Jandal	Al Majardah
0	0	0	0	0	0	0	0	0	0	0	0	0	0	0	0	0	0	0	0	0	0	0	0	0	0	0	Al Hadmat	Al Majardah
0	0	0	0	0	0	0	0	0	0	0	0	0	0	0	0	0	0	0	0	0	0	0	0	0	0	0	Al-Qadia	Al Majardah
0	0	0	0	0	0	0	0	0	0	0	0	0	0	0	0	0	0	0	0	0	0	0	0	0	0	0	Al-Doulj	Al Majardah

## Public services at the populated area level

## Number of Agricultural, Social, Administrative and Public Services and Banking Finance 1-2

Administrative services																								Populated area	Emirate or governorate or municipality			
Security control	Security point	Health affairs	Industrial fund	Real-estate fund	Social development fund	Labour office branch	Water branch	Financial branch	Transport branch	Females education office	Males education office	Females Education administration	Males education administration	Office of municipal services	Municipality centre	Secretariat of municipality	Pensions	Social Insurance	Awqaf (mortmain)	Center of promotion of virtue	Civil affairs	Passport department	Traffic centers			Police station	Police centre	
0	0	0	0	0	0	0	0	0	0	0	0	0	0	0	0	0	0	0	0	0	0	0	0	0	0	0	Al-'Ys	Al Majardah
0	0	0	0	0	0	0	0	0	0	0	0	0	0	0	0	0	0	0	0	0	0	0	0	0	0	0	Al-Musa	Al Majardah
0	0	0	0	0	0	0	0	0	0	0	0	0	0	0	0	0	0	0	0	0	0	0	0	0	0	0	Al Hadb	Al Majardah
0	0	0	0	0	0	0	0	0	0	0	0	0	0	0	0	0	0	0	0	0	0	0	0	0	0	0	Al-Hlal	Al Majardah
0	0	0	0	0	0	0	0	0	0	0	0	0	0	0	0	0	0	0	0	0	0	0	0	0	0	0	Al Malhaa	Al Majardah
0	0	0	0	0	0	0	0	0	0	0	0	0	0	0	0	0	0	0	0	0	0	0	0	0	0	0	Al Selal	Al Majardah
0	0	0	0	0	0	0	0	0	0	0	0	0	0	0	0	0	0	0	0	0	0	0	0	0	0	0	Al Hedben	Al Majardah
0	0	0	0	0	0	0	0	0	0	0	0	0	0	0	0	0	0	0	0	0	0	0	0	0	0	0	Rhu Al-Jamaa	Al Majardah
0	0	0	0	0	0	0	0	0	0	0	0	0	0	0	0	0	0	0	0	0	0	0	0	0	0	0	Alldaed	Al Majardah
0	0	0	0	0	0	0	0	0	0	0	0	0	0	0	0	0	0	0	0	0	0	0	0	0	0	0	Al Asaker	Al Majardah
0	0	0	0	0	0	0	0	0	0	0	0	0	0	0	0	0	0	0	0	0	0	0	0	0	0	0	Al-Samrat	Al Majardah
0	0	0	0	0	0	0	0	0	0	0	0	0	0	0	0	0	0	0	0	0	0	0	0	0	0	0	Al-Shugheb Al-Hadbaa	Al Majardah
0	0	0	0	0	0	0	0	0	0	0	0	0	0	0	0	0	0	0	0	0	0	0	0	0	0	0	Al-Wehal	Al Majardah
0	0	0	0	0	0	0	0	0	0	0	0	0	0	0	0	0	0	0	0	0	0	0	0	0	0	0	Al Hadbah	Al Majardah
0	0	0	0	0	0	0	0	0	0	0	0	0	0	0	0	0	0	0	0	0	0	0	0	0	0	0	Al-Safhan	Al Majardah
0	0	0	0	0	0	0	0	0	0	0	0	0	0	0	0	0	0	0	0	0	0	0	0	0	0	0	Mudan	Al Majardah
0	0	0	0	0	0	0	0	0	0	0	0	0	0	0	0	0	0	0	0	0	0	0	0	0	0	0	Farsh Al-Zanbah	Al Majardah
0	0	0	0	0	0	0	0	0	0	0	0	0	0	0	0	0	0	0	0	0	0	0	0	0	0	0	'Rq 'Osymah	Al Majardah

## Public services at the populated area level

## Number of Agricultural, Social, Administrative and Public Services and Banking Finance 1-2

Administrative services																								Populated area	Emirate or governorate or municipality		
Security control	Security point	Health affairs	Industrial fund	Real-estate fund	Social development fund	Labour office branch	Water branch	Financial branch	Transport branch	Females education office	Males education office	Females Education administration	Males education administration	Office of municipal services	Municipality centre	Secretariat of municipality	Pensions	Social Insurance	Awqaf (mortmain)	Center of promotion of virtue	Civil affairs	Passport department	Traffic centers			Police station	Police centre
0	0	0	0	0	0	0	0	0	0	0	0	0	0	0	0	0	0	0	0	0	0	0	0	0	0	Al-Hesn	Al Majardah
0	0	0	0	0	0	0	0	0	0	0	0	0	0	0	0	0	0	0	0	0	0	0	0	0	0	Al-Shaqrah	Al Majardah
0	0	0	0	0	0	0	0	0	0	0	0	0	0	0	0	0	0	0	0	0	0	0	0	0	0	Al-Magholah	Al Majardah
0	0	0	0	0	0	0	0	0	0	0	0	0	0	0	0	0	0	0	0	0	0	0	0	0	0	Al Mehrez	Al Majardah
0	0	0	0	0	0	0	0	0	0	0	0	0	0	0	0	0	0	0	0	0	0	0	0	0	0	Hai Al-Jameh	Al Majardah
0	0	0	0	0	0	0	0	0	0	0	0	0	0	0	0	0	0	0	0	0	0	0	0	0	0	Hadbah Al-Menhesh	Al Majardah
0	0	0	0	0	0	0	0	0	0	0	0	0	0	0	0	0	0	0	0	0	0	0	0	0	0	Al-Shogheb Al-Qaf	Al Majardah
0	0	0	0	0	0	0	0	0	0	0	0	0	0	0	0	0	0	0	0	0	0	0	0	0	0	Al-Hresha	Al Majardah
0	0	0	0	0	0	0	0	0	0	0	0	0	0	0	0	0	0	0	0	0	0	0	0	0	0	Al-Safa	Al Majardah
0	0	0	0	0	0	0	0	0	0	0	0	0	0	0	0	0	0	0	0	0	0	0	0	0	0	Qna' Bardah	Al Majardah
0	0	0	0	0	0	0	0	0	0	0	0	0	0	0	0	0	0	0	0	0	0	0	0	0	0	Sha'B Jofan	Al Majardah
0	0	0	0	0	0	0	0	0	0	0	0	0	0	0	0	0	0	0	0	0	0	0	0	0	0	Al-Ra'Y	Al Majardah
0	0	0	0	0	0	0	0	0	0	0	0	0	0	0	0	0	0	0	0	0	0	0	0	0	0	Al-Waljah	Al Majardah
0	0	0	0	0	0	0	0	0	0	0	0	0	0	0	0	0	0	0	0	0	0	0	0	0	0	Al-Naq'Ah	Al Majardah
0	0	0	0	0	0	0	0	0	0	0	0	0	0	0	0	0	0	0	0	0	0	0	0	0	0	Al-Hankah	Al Majardah
0	0	0	0	0	0	0	0	0	0	0	0	0	0	0	0	0	0	0	0	0	0	0	0	0	0	Al-Qaraa	Al Majardah
0	0	0	0	0	0	0	0	0	0	0	0	0	0	0	0	0	0	0	0	0	0	0	0	0	0	Al Hamraa	Al Majardah
0	0	0	0	0	0	0	0	0	0	0	0	0	0	0	0	0	0	0	0	0	0	0	0	0	0	Al-Dahman	Al Majardah

## Public services at the populated area level

## Number of Agricultural, Social, Administrative and Public Services and Banking Finance 1-2

Administrative services																								Populated area	Emirate or governorate or municipality		
Security control	Security point	Health affairs	Industrial fund	Real-estate fund	Social development fund	Labour office branch	Water branch	Financial branch	Transport branch	Females education office	Males education office	Females Education administration	Males education administration	Office of municipal services	Municipality centre	Secretariat of municipality	Pensions	Social Insurance	Awqaf (mortmain)	Center of promotion of virtue	Civil affairs	Passport department	Traffic centers			Police station	Police centre
0	0	0	0	0	0	0	0	0	0	0	0	0	0	0	0	0	0	0	0	0	0	0	0	0	0	Al-Ratq	Al Majardah
0	0	0	0	0	0	0	0	0	0	0	0	0	0	0	0	0	0	0	0	0	0	0	0	0	0	Al-Shaqy	Al Majardah
0	0	0	0	0	0	0	0	0	0	0	0	0	0	0	0	0	0	0	0	0	0	0	0	0	0	Al-Asraa	Al Majardah
0	0	0	0	0	0	0	0	0	0	0	0	0	0	0	0	0	0	0	0	0	0	0	0	0	0	Al-Safaa	Al Majardah
0	0	0	0	0	0	0	0	0	0	0	0	0	0	0	0	0	0	0	0	0	0	0	0	0	0	Makilah	Al Majardah
0	0	0	0	0	0	0	0	0	0	0	0	0	0	0	0	0	0	0	0	0	0	0	0	0	0	Al-Khabtah	Al Majardah
0	0	0	0	0	0	0	0	0	0	0	0	0	0	0	0	0	0	0	0	0	0	0	0	0	0	Al-Bass(Al-Saleel)	Al Majardah
0	0	0	0	0	0	0	0	0	0	0	0	0	0	0	0	0	0	0	0	0	0	0	0	0	0	Fal' Al Hodn	Al Majardah
0	0	0	0	0	0	0	0	0	0	0	0	0	0	0	0	0	0	0	0	0	0	0	0	0	0	Al-Zafirah	Al Majardah
0	0	0	0	0	0	0	0	0	0	0	0	0	0	0	0	0	0	0	0	0	0	0	0	0	0	Al-'Aed	Al Majardah
0	0	0	0	0	0	0	0	0	0	0	0	0	0	0	0	0	0	0	0	0	0	0	0	0	0	Al Anqah	Al Majardah
0	0	0	0	0	0	0	0	0	0	0	0	0	0	0	0	0	0	0	0	0	0	0	0	0	0	Hodn Al-Mashaekh(Al-	Al Majardah
0	0	0	0	0	0	0	0	0	0	0	0	0	0	0	0	0	0	0	0	0	0	0	0	0	0	Al-Sh'Ben(Al Khshel)	Al Majardah
0	0	0	0	0	0	0	0	0	0	0	0	0	0	0	0	0	0	0	0	0	0	0	0	0	0	Al-Habetah(Bni Qays)	Al Majardah
0	0	0	0	0	0	0	0	0	0	0	0	0	0	0	0	0	0	0	0	0	0	0	0	0	0	'Adedah	Al Majardah
0	0	0	0	0	0	0	0	0	0	0	0	0	0	0	0	0	0	0	0	0	0	0	0	0	0	Metwaf (Al-Sha'Naa	Al Majardah
0	0	0	0	0	0	0	0	0	0	0	0	0	0	0	0	0	0	0	0	0	0	0	0	0	0	Al Asaker	Al Majardah
0	0	0	0	0	0	0	0	0	0	0	0	0	0	0	0	0	0	0	0	0	0	0	0	0	0	Sha'B Al-Qrdah	Al Majardah

## Public services at the populated area level

## Number of Agricultural, Social, Administrative and Public Services and Banking Finance 1-2

Administrative services																								Populated area	Emirate or governorate or municipality		
Security control	Security point	Health affairs	Industrial fund	Real-estate fund	Social development fund	Labour office branch	Water branch	Financial branch	Transport branch	Females education office	Males education office	Females Education administration	Males education administration	Office of municipal services	Municipality centre	Secretariat of municipality	Pensions	Social Insurance	Awqaf (mortmain)	Center of promotion of virtue	Civil affairs	Passport department	Traffic centers			Police station	Police centre
0	0	0	0	0	0	0	0	0	0	0	0	0	0	0	0	0	0	0	0	0	0	0	0	0	0	Al-Sebty	Al Majardah
0	0	0	0	0	0	0	0	0	0	0	0	0	0	0	0	0	0	0	0	0	0	0	0	0	0	Al-Arid	Al Majardah
0	0	0	0	0	0	0	0	0	0	0	0	0	0	0	0	0	0	0	0	0	0	0	0	0	0	Al-Tawf	Al Majardah
0	0	0	0	0	0	0	0	0	0	0	0	0	0	0	0	0	0	0	0	0	0	0	0	0	0	Al-Qaraa	Al Majardah
0	0	0	0	0	0	0	0	0	0	0	0	0	0	0	0	0	0	0	0	0	0	0	0	0	0	Sha'B Nethlah	Al Majardah
0	0	0	0	0	0	0	0	0	0	0	0	0	0	0	0	0	0	0	0	0	0	0	0	0	0	Qaraa Lhyan	Al Majardah
0	0	0	0	0	0	0	0	0	0	0	0	0	0	0	0	0	0	0	0	0	0	0	0	0	0	Hdabeer	Al Majardah
0	0	0	0	0	0	0	0	0	0	0	0	0	0	0	0	0	0	0	0	0	0	0	0	0	0	Al-Qabil	Al Majardah
0	0	0	0	0	0	0	0	0	0	0	0	0	0	0	0	0	0	0	0	0	0	0	0	0	0	Al-Zanub	Al Majardah
0	0	0	0	0	0	0	0	0	0	0	0	0	0	0	0	0	0	0	0	0	0	0	0	0	0	Al-Hedneen	Al Majardah
0	0	0	0	0	0	0	0	0	0	0	0	0	0	0	0	0	0	0	0	0	0	0	0	0	0	Al-Mahader	Al Majardah
0	0	0	0	0	0	0	0	0	0	0	0	0	0	0	0	0	0	0	0	0	0	0	0	0	0	Al Hadb	Al Majardah
0	0	0	0	0	0	0	0	0	0	0	0	0	0	0	0	0	0	0	0	0	0	0	0	0	0	Al-Mahalah	Al Majardah
0	0	0	0	0	0	0	0	0	0	0	0	0	0	0	0	0	0	0	0	0	0	0	0	0	0	Al-Madrah	Al Majardah
0	0	0	0	0	0	0	0	0	0	0	0	0	0	0	0	0	0	0	0	0	0	0	0	0	0	Anqan	Al Majardah
0	0	0	0	0	0	0	0	0	0	0	0	0	0	0	0	0	0	0	0	0	0	0	0	0	0	Al-Masagh	Al Majardah
0	0	0	0	0	0	0	0	0	0	0	0	0	0	0	0	0	0	0	0	0	0	0	0	0	0	Al_Mashareb	Al Majardah
0	0	0	0	0	0	0	0	0	0	0	0	0	0	0	0	0	0	0	0	0	0	0	0	0	0	'Athaq	Al Majardah



## Public services at the populated area level

## Number of Agricultural, Social, Administrative and Public Services and Banking Finance 1-2

Administrative services																								Populated area	Emirate or governorate or municipality			
Security control	Security point	Health affairs	Industrial fund	Real-estate fund	Social development fund	Labour office branch	Water branch	Financial branch	Transport branch	Females education office	Males education office	Females Education administration	Males education administration	Office of municipal services	Municipality centre	Secretariat of municipality	Pensions	Social Insurance	Awqaf (mortmain)	Center of promotion of virtue	Civil affairs	Passport department	Traffic centers			Police station	Police centre	
0	0	0	0	0	0	0	0	0	0	0	0	0	0	0	0	0	0	0	0	0	0	0	0	0	0	0	Al-Reqbah	Al Majardah
0	0	0	0	0	0	0	0	0	0	0	0	0	0	0	0	0	0	0	0	0	0	0	0	0	0	0	Al-Sha'Bah (Al Mashy	Al Majardah
0	0	0	0	0	0	0	0	0	0	0	0	0	0	0	0	0	0	0	0	0	0	0	0	0	0	0	Al Asaker	Al Majardah
0	0	0	0	0	0	0	0	0	0	0	0	0	0	0	0	0	0	0	0	0	0	0	0	0	0	0	Al-Khayal	Al Majardah
0	0	0	0	0	0	0	0	0	0	0	0	0	0	0	0	0	0	0	0	0	0	0	0	0	0	0	Al-Deeh	Al Majardah
0	0	0	0	0	0	0	0	0	0	0	0	0	0	0	0	0	0	0	0	0	0	0	0	0	0	0	Al-Zahirah	Al Majardah
0	0	0	0	0	0	0	0	0	0	0	0	0	0	0	0	0	0	0	0	0	0	0	0	0	0	0	Al-Ghamrah	Al Majardah
0	0	0	0	0	0	0	0	0	0	0	0	0	0	0	0	0	0	0	0	0	0	0	0	0	0	0	Belad Fahem	Al Majardah
0	0	0	0	0	0	0	0	0	0	0	0	0	0	0	0	0	0	0	0	0	0	0	0	0	0	0	Senamah	Al Majardah
0	0	0	0	0	0	0	0	0	0	0	0	0	0	0	0	0	0	0	0	0	0	0	0	0	0	0	Al-Masane'	Al Majardah
0	0	0	0	0	0	0	0	0	0	0	0	0	0	0	0	0	0	0	0	0	0	0	0	0	0	0	Al-Afarah	Al Majardah
0	0	0	0	0	0	0	0	0	0	0	0	0	0	0	0	0	0	0	0	0	0	0	0	0	0	0	Al-Maqale'	Al Majardah
0	0	0	0	0	0	0	0	0	0	0	0	0	0	0	0	0	0	0	0	0	0	0	0	0	0	0	Makhanqah	Al Majardah
0	0	0	0	0	0	0	0	0	0	0	0	0	0	0	0	0	0	0	0	0	0	0	0	0	0	0	Al-Haraa	Al Majardah
0	0	0	0	0	0	0	0	0	0	0	0	0	0	0	0	0	0	0	0	0	0	0	0	0	0	0	Al-Mahshor(Mghniah)	Al Majardah
0	0	0	0	0	0	0	0	0	0	0	0	0	0	0	0	0	0	0	0	0	0	0	0	0	0	0	Rahwah Al-Someed(Al-	Al Majardah
0	0	0	0	0	0	0	0	0	0	0	0	0	0	0	0	0	0	0	0	0	0	0	0	0	0	0	Al-Hashah	Al Majardah
0	0	0	0	0	0	0	0	0	0	0	0	0	0	0	0	0	0	0	0	0	0	0	0	0	0	0	Al-Shat	Al Majardah

## Public services at the populated area level

## Number of Agricultural, Social, Administrative and Public Services and Banking Finance 1-2

Administrative services																								Populated area	Emirate or governorate or municipality			
Security control	Security point	Health affairs	Industrial fund	Real-estate fund	Social development fund	Labour office branch	Water branch	Financial branch	Transport branch	Females education office	Males education office	Females Education administration	Males education administration	Office of municipal services	Municipality centre	Secretariat of municipality	Pensions	Social Insurance	Awqaf (mortmain)	Center of promotion of virtue	Civil affairs	Passport department	Traffic centers			Police station	Police centre	
0	0	0	0	0	0	0	0	0	0	0	0	0	0	0	0	0	0	0	0	0	0	0	0	0	0	0	Shokan	Al Majardah
0	0	0	0	0	0	0	0	0	0	0	0	0	0	0	0	0	0	0	0	0	0	0	0	0	0	0	Al-Doulj	Al Majardah
0	0	0	0	0	0	0	0	0	0	0	0	0	0	0	0	0	0	0	0	0	0	0	0	0	0	0	Mo'Erah(Al-Wasel)	Al Majardah
0	0	0	0	0	0	0	0	0	0	0	0	0	0	0	0	0	0	0	0	0	0	0	0	0	0	0	Sha'B Al Ma'Mal	Al Majardah
0	0	0	0	0	0	0	0	0	0	0	0	0	0	0	0	0	0	0	0	0	0	0	0	0	0	0	Al-Hedeirah	Al Majardah
0	0	0	0	0	0	0	0	0	0	0	0	0	0	0	0	0	0	0	0	0	0	0	0	0	0	0	Al Marsad ( Manzel Al	Al Majardah
0	0	0	0	0	0	0	0	0	0	0	0	0	0	0	0	0	0	0	0	0	0	0	0	0	0	0	Al Farsha	Al Majardah
0	0	0	0	0	0	0	0	0	0	0	0	0	0	0	0	0	0	0	0	0	0	0	0	0	0	0	Al-Khaznah	Al Majardah
0	0	0	0	0	0	0	0	0	0	0	0	0	0	0	0	0	0	0	0	0	0	0	0	0	0	0	Bosan	Al Majardah
0	0	0	0	0	0	0	0	0	0	0	0	0	0	0	0	0	0	0	0	0	0	0	0	0	0	0	Al-M'Al(Al'Al)	Al Majardah
0	0	0	0	0	0	0	0	0	0	0	0	0	0	0	0	0	0	0	0	0	0	0	0	0	0	0	Al-Ghar	Al Majardah
0	0	0	0	0	0	0	0	0	0	0	0	0	0	0	0	0	0	0	0	0	0	0	0	0	0	0	Sha'B Ahmed (Al-	Al Majardah
0	0	0	0	0	0	0	0	0	0	0	0	0	0	0	0	0	0	0	0	0	0	0	0	0	0	0	Hajalah	Al Majardah
0	0	0	0	0	0	0	0	0	0	0	0	0	0	0	0	0	0	0	0	0	0	0	0	0	0	0	Sho'Bah Naghfat	Al Majardah
0	0	0	0	0	0	0	0	0	0	0	0	0	0	0	0	0	0	0	0	0	0	0	0	0	0	0	Al-Khosh	Al Majardah
0	0	0	0	0	0	0	0	0	0	0	0	0	0	0	0	0	0	0	0	0	0	0	0	0	0	0	Alhodn	Al Majardah
0	0	0	0	0	0	0	0	0	0	0	0	0	0	0	0	0	0	0	0	0	0	0	0	0	0	0	Al-Kabeshat	Al Majardah
0	0	0	0	0	0	0	0	0	0	0	0	0	0	0	0	0	0	0	0	0	0	0	0	0	0	0	Al-Atrf(Al_Afaqemah)	Al Majardah

## Public services at the populated area level

## Number of Agricultural, Social, Administrative and Public Services and Banking Finance 1-2

Administrative services																								Populated area	Emirate or governorate or municipality			
Security control	Security point	Health affairs	Industrial fund	Real-estate fund	Social development fund	Labour office branch	Water branch	Financial branch	Transport branch	Females education office	Males education office	Females Education administration	Males education administration	Office of municipal services	Municipality centre	Secretariat of municipality	Pensions	Social Insurance	Awqaf (mortmain)	Center of promotion of virtue	Civil affairs	Passport department	Traffic centers			Police station	Police centre	
0	0	0	0	0	0	0	0	0	0	0	0	0	0	0	0	0	0	0	0	0	0	0	0	0	0	0	Al-Maqady	Al Majardah
0	0	0	0	0	0	0	0	0	0	0	0	0	0	0	0	0	0	0	0	0	0	0	0	0	0	0	Al-Malazem	Al Majardah
0	0	0	0	0	0	0	0	0	0	0	0	0	0	0	0	0	0	0	0	0	0	0	0	0	0	0	Al Heed	Al Majardah
0	0	0	0	0	0	0	0	0	0	0	0	0	0	0	0	0	0	0	0	0	0	0	0	0	0	0	Al-Sahnah	Al Majardah
0	0	0	0	0	0	0	0	0	0	0	0	0	0	0	0	0	0	0	0	0	0	0	0	0	0	0	Umm Al-Qura	Al Majardah
0	0	0	0	0	0	0	0	0	0	0	0	0	0	0	0	0	0	0	0	0	0	0	0	0	0	0	Maliha	Al Majardah
0	0	0	0	0	0	0	0	0	0	0	0	0	0	0	0	0	0	0	0	0	0	0	0	0	0	0	Al Haqu	Al Majardah
0	0	0	0	0	0	0	0	0	0	0	0	0	0	0	0	0	0	0	0	0	0	0	0	0	0	0	The Wall (Al Thebah)	Al Majardah
0	0	0	0	0	0	0	0	0	0	0	0	0	0	0	0	0	0	0	0	0	0	0	0	0	0	0	Al-Hesn	Al Majardah
0	0	0	0	0	0	0	0	0	0	0	0	0	0	0	0	0	0	0	0	0	0	0	0	0	0	0	Al-Rasnah	Al Majardah
0	0	0	0	0	0	0	0	0	0	0	0	0	0	0	0	0	0	0	0	0	0	0	0	0	0	0	Sha'B Al-Halefah	Al Majardah
0	0	0	0	0	0	0	0	0	0	0	0	0	0	0	0	0	0	0	0	0	0	0	0	0	0	0	Al-Helah	Al Majardah
0	0	0	0	0	0	0	0	0	0	0	0	0	0	0	0	0	0	0	0	0	0	0	0	0	0	0	Hadab Al-Haaq	Al Majardah
0	0	0	0	0	0	0	0	0	0	0	0	0	0	0	0	0	0	0	0	0	0	0	0	0	0	0	Al-Hubeel(Al-Wajdah)	Al Majardah
0	0	0	0	0	0	0	0	0	0	0	0	0	0	0	0	0	0	0	0	0	0	0	0	0	0	0	Sha'B Al-Labn	Al Majardah
0	0	0	0	0	0	0	0	0	0	0	0	0	0	0	0	0	0	0	0	0	0	0	0	0	0	0	Zahrah Al-'Arsah	Al Majardah
0	0	0	0	0	0	0	0	0	0	0	0	0	0	0	0	0	0	0	0	0	0	0	0	0	0	0	Al-Makhsar	Al Majardah
0	0	0	0	0	0	0	0	0	0	0	0	0	0	0	0	0	0	0	0	0	0	0	0	0	0	0	Hadbah-'Esma	Al Majardah

## Public services at the populated area level

## Number of Agricultural, Social, Administrative and Public Services and Banking Finance 1-2

Administrative services																								Populated area	Emirate or governorate or municipality		
Security control	Security point	Health affairs	Industrial fund	Real-estate fund	Social development fund	Labour office branch	Water branch	Financial branch	Transport branch	Females education office	Males education office	Females Education administration	Males education administration	Office of municipal services	Municipality centre	Secretariat of municipality	Pensions	Social Insurance	Awqaf (mortmain)	Center of promotion of virtue	Civil affairs	Passport department	Traffic centers			Police station	Police centre
0	0	0	0	0	0	0	0	0	0	0	0	0	0	0	0	0	0	0	0	0	0	0	0	0	0	Al-Qaflat	Al Majardah
0	0	0	0	0	0	0	0	0	0	0	0	0	0	0	0	0	0	0	0	0	0	0	0	0	0	Al Khanik	Al Majardah
0	0	0	0	0	0	0	0	0	0	0	0	0	0	0	0	0	0	0	0	0	0	0	0	0	0	Malkatah	Al Majardah
0	0	0	0	0	0	0	0	0	0	0	0	0	0	0	0	0	0	0	0	0	0	0	0	0	0	Al-Fuwari'	Al Majardah
0	0	0	0	0	0	0	0	0	0	0	0	0	0	0	0	0	0	0	0	0	0	0	0	0	0	Sadgh Al-Zeeb	Al Majardah
0	0	0	0	0	0	0	0	0	0	0	0	0	0	0	0	0	0	0	0	0	0	0	0	0	0	Sh'Bah L- Saqran	Al Majardah
0	0	0	0	0	0	0	0	0	0	0	0	0	0	0	0	0	0	0	0	0	0	0	0	0	0	Al-Hamatah	Al Majardah
0	0	0	0	0	0	0	0	0	0	0	0	0	0	0	0	0	0	0	0	0	0	0	0	0	0	Jawf Dreeb	Al Majardah
0	0	0	0	0	0	0	0	0	0	0	0	0	0	0	0	0	0	0	0	0	0	0	0	0	0	Al-Shorfah	Al Majardah
0	0	0	0	0	0	0	0	0	0	0	0	0	0	0	0	0	0	0	0	0	0	0	0	0	0	Al-Jard	Al Majardah
0	0	0	0	0	0	0	0	0	0	0	0	0	0	0	0	0	0	0	0	0	0	0	0	0	0	Qarn Al-Sad	Al Majardah
0	0	0	0	0	0	0	0	0	0	0	0	0	0	0	0	0	0	0	0	0	0	0	0	0	0	Al-Ma'Trah	Al Majardah
0	0	0	0	0	0	0	0	0	0	0	0	0	0	0	0	0	0	0	0	0	0	0	0	0	0	Mas'Odah	Al Majardah
0	0	0	0	0	0	0	0	0	0	0	0	0	0	0	0	0	0	0	0	0	0	0	0	0	0	Al Faydh	Al Majardah
0	0	0	0	0	0	0	0	0	0	0	0	0	0	0	0	0	0	0	0	0	0	0	0	0	0	Al-Rahah	Al Majardah
0	0	0	0	0	0	0	0	0	0	0	0	0	0	0	0	0	0	0	0	0	0	0	0	0	0	Rahb	Al Majardah
0	0	0	0	0	0	0	0	0	0	0	0	0	0	0	0	0	0	0	0	0	0	0	0	0	0	Al-Sharah	Al Majardah
0	0	0	0	0	0	0	0	0	0	0	0	0	0	0	0	0	0	0	0	0	0	0	0	0	0	Al-Malesa	Al Majardah

## Public services at the populated area level

## Number of Agricultural, Social, Administrative and Public Services and Banking Finance 1-2

Administrative services																								Populated area	Emirate or governorate or municipality		
Security control	Security point	Health affairs	Industrial fund	Real-estate fund	Social development fund	Labour office branch	Water branch	Financial branch	Transport branch	Females education office	Males education office	Females Education administration	Males education administration	Office of municipal services	Municipality centre	Secretariat of municipality	Pensions	Social Insurance	Awqaf (mortmain)	Center of promotion of virtue	Civil affairs	Passport department	Traffic centers			Police station	Police centre
0	0	0	0	0	0	0	0	0	0	0	0	0	0	0	0	0	0	0	0	0	0	0	0	0	0	Al-Sadrah	Al Majardah
0	0	0	0	0	0	0	0	0	0	0	0	0	0	0	0	0	0	0	0	0	0	0	0	0	0	Dhema	Al Majardah
0	0	0	0	0	0	0	0	0	0	0	0	0	0	0	0	0	0	0	0	0	0	0	0	0	0	Al Jawah	Al Majardah
0	0	0	0	0	0	0	0	0	0	0	0	0	0	0	0	0	0	0	0	0	0	0	0	0	0	Al-Hasa(Al-Sakebat)	Al Majardah
0	0	0	0	0	0	0	0	0	0	0	0	0	0	0	0	0	0	0	0	0	0	0	0	0	0	Al-Dahiah	Al Majardah
0	0	0	0	0	0	0	0	0	0	0	0	0	0	0	0	0	0	0	0	0	0	0	0	0	0	Haqw Al-Radiyah	Al Majardah
0	0	0	0	0	0	0	0	0	0	0	0	0	0	0	0	0	0	0	0	0	0	0	0	0	0	Al-Mash'Ar	Al Majardah
0	0	0	0	0	0	0	0	0	0	0	0	0	0	0	0	0	0	0	0	0	0	0	0	0	0	Al-Monaqabah	Al Majardah
0	0	0	0	0	0	0	0	0	0	0	0	0	0	0	0	0	0	0	0	0	0	0	0	0	0	Otayfah Peach	Al Majardah
0	0	0	0	0	0	0	0	0	0	0	0	0	0	0	0	0	0	0	0	0	0	0	0	0	0	Al-Shi'Bah	Al Majardah
0	0	0	0	0	0	0	0	0	0	0	0	0	0	0	0	0	0	0	0	0	0	0	0	0	0	Al-Sanad	Al Majardah
0	0	0	0	0	0	0	0	0	0	0	0	0	0	0	0	0	0	0	0	0	0	0	0	0	0	Hadbah Rqabah	Al Majardah
0	0	0	0	0	0	0	0	0	0	0	0	0	0	0	0	0	0	0	0	0	0	0	0	0	0	Mrtaaq	Al Majardah
0	0	0	0	0	0	0	0	0	0	0	0	0	0	0	0	0	0	0	0	0	0	0	0	0	0	Al-Mehjah	Al Majardah
0	0	0	0	0	0	0	0	0	0	0	0	0	0	0	0	0	0	0	0	0	0	0	0	0	0	Al-Qa'Saa	Al Majardah
0	0	0	0	0	0	0	0	0	0	0	0	0	0	0	0	0	0	0	0	0	0	0	0	0	0	Al Dema	Al Majardah
0	0	0	0	0	0	0	0	0	0	0	0	0	0	0	0	0	0	0	0	0	0	0	0	0	0	Al-Melh	Al Majardah
0	0	0	0	0	0	0	0	0	0	0	0	0	0	0	0	0	0	0	0	0	0	0	0	0	0	Al Darj	Al Majardah

## Public services at the populated area level

## Number of Agricultural, Social, Administrative and Public Services and Banking Finance 1-2

Administrative services																								Populated area	Emirate or governorate or municipality			
Security control	Security point	Health affairs	Industrial fund	Real-estate fund	Social development fund	Labour office branch	Water branch	Financial branch	Transport branch	Females education office	Males education office	Females Education administration	Males education administration	Office of municipal services	Municipality centre	Secretariat of municipality	Pensions	Social Insurance	Awqaf (mortmain)	Center of promotion of virtue	Civil affairs	Passport department	Traffic centers			Police station	Police centre	
0	0	0	0	0	0	0	0	0	0	0	0	0	0	0	0	0	0	0	0	0	0	0	0	0	0	0	Al Redah	Al Majardah
0	0	0	0	0	0	0	0	0	0	0	0	0	0	0	0	0	0	0	0	0	0	0	0	0	0	0	Ma'Shouq	Al Majardah
0	0	0	0	0	0	0	0	0	0	0	0	0	0	0	0	0	0	0	0	0	0	0	0	0	0	0	Al Qaz'A	Al Majardah
0	0	0	0	0	0	0	0	0	0	0	0	0	0	0	0	0	0	0	0	0	0	0	0	0	0	0	Sha'B Al-Hana	Al Majardah
0	0	0	0	0	0	0	0	0	0	0	0	0	0	0	0	0	0	0	0	0	0	0	0	0	0	0	Al-Mathml	Al Majardah
0	0	0	0	0	0	0	0	0	0	0	0	0	0	0	0	0	0	0	0	0	0	0	0	0	0	0	Al-Rafedah	Al Majardah
0	0	0	0	0	0	0	0	0	0	0	0	0	0	0	0	0	0	0	0	0	0	0	0	0	0	0	Al-Kharsa'Ah	Al Majardah
0	0	0	0	0	0	0	0	0	0	0	0	0	0	0	0	0	0	0	0	0	0	0	0	0	0	0	Allasbah	Al Majardah
0	0	0	0	0	0	0	0	0	0	0	0	0	0	0	0	0	0	0	0	0	0	0	0	0	0	0	Al-Shawhat	Al Majardah
0	0	0	0	0	0	0	0	0	0	0	0	0	0	0	0	0	0	0	0	0	0	0	0	0	0	0	Al-Hajnah	Al Majardah
0	0	0	0	0	0	0	0	0	0	0	0	0	0	0	0	0	0	0	0	0	0	0	0	0	0	0	Al-Wajjah(Al-Whesh)	Al Majardah
0	0	0	0	0	0	0	0	0	0	0	0	0	0	0	0	0	0	0	0	0	0	0	0	0	0	0	Al Darj	Al Majardah
0	0	0	0	0	0	0	0	0	0	0	0	0	0	0	0	0	0	0	0	0	0	0	0	0	0	0	Al-Huwshah	Al Majardah
0	0	0	0	0	0	0	0	0	0	0	0	0	0	0	0	0	0	0	0	0	0	0	0	0	0	0	Al-Merahd	Al Majardah
0	0	0	0	0	0	0	0	0	0	0	0	0	0	0	0	0	0	0	0	0	0	0	0	0	0	0	Hadbah Al-Ramadah	Al Majardah
0	0	0	0	0	0	0	0	0	0	0	0	0	0	0	0	0	0	0	0	0	0	0	0	0	0	0	Al-Qofez(Al-Jaw)	Al Majardah
0	0	0	0	0	0	0	0	0	0	0	0	0	0	0	0	0	0	0	0	0	0	0	0	0	0	0	Al-Qar'Aa(Al-Hodn)	Al Majardah
0	0	0	0	0	0	0	0	0	0	0	0	0	0	0	0	0	0	0	0	0	0	0	0	0	0	0	Al-Sofoh	Al Majardah

## Public services at the populated area level

## Number of Agricultural, Social, Administrative and Public Services and Banking Finance 1-2

Administrative services																								Populated area	Emirate or governorate or municipality			
Security control	Security point	Health affairs	Industrial fund	Real-estate fund	Social development fund	Labour office branch	Water branch	Financial branch	Transport branch	Females education office	Males education office	Females Education administration	Males education administration	Office of municipal services	Municipality centre	Secretariat of municipality	Pensions	Social Insurance	Awqaf (mortmain)	Center of promotion of virtue	Civil affairs	Passport department	Traffic centers			Police station	Police centre	
0	0	0	0	0	0	0	0	0	0	0	0	0	0	0	0	0	0	0	0	0	0	0	0	0	0	0	Al-Hemah(Hemah Al-	Al Majardah
0	0	0	0	0	0	0	0	0	0	0	0	0	0	0	0	0	0	0	0	0	0	0	0	0	0	0	Al-Hadbah(Rahwah Al-	Al Majardah
0	0	0	0	0	0	0	0	0	0	0	0	0	0	0	0	0	0	0	0	0	0	0	0	0	0	0	Al-Qadeem (Al-	Al Majardah
0	0	0	0	0	0	0	0	0	0	0	0	0	0	0	0	0	0	0	0	0	0	0	0	0	0	0	Za Khaimah	Al Majardah
0	0	0	0	0	0	0	0	0	0	0	0	0	0	0	0	0	0	0	0	0	0	0	0	0	0	0	Atf Al-Zaheer	Al Majardah
0	0	0	0	0	0	0	0	0	0	0	0	0	0	0	0	0	0	0	0	0	0	0	0	0	0	0	Hajn	Al Majardah
0	0	0	0	0	0	0	0	0	0	0	0	0	0	0	0	0	0	0	0	0	0	0	0	0	0	0	Al-Maghraa	Al Majardah
0	0	0	0	0	0	0	0	0	0	0	0	0	0	0	0	0	0	0	0	0	0	0	0	0	0	0	Al-Tufifah	Al Majardah
0	0	0	0	0	0	0	0	0	0	0	0	0	0	0	0	0	0	0	0	0	0	0	0	0	0	0	Jonat	Al Majardah
0	0	0	0	0	0	0	0	0	0	0	0	0	0	0	0	0	0	0	0	0	0	0	0	0	0	0	Al-Galabah	Al Majardah
0	0	0	0	0	0	0	0	0	0	0	0	0	0	0	0	0	0	0	0	0	0	0	0	0	0	0	Al-Khash'Ah	Al Majardah
0	0	0	0	0	0	0	0	0	0	0	0	0	0	0	0	0	0	0	0	0	0	0	0	0	0	0	Al Maraghah	Al Majardah
0	0	0	0	0	0	0	0	0	0	0	0	0	0	0	0	0	0	0	0	0	0	0	0	0	0	0	Al-M'Ayin	Al Majardah
0	0	0	0	0	0	0	0	0	0	0	0	0	0	0	0	0	0	0	0	0	0	0	0	0	0	0	Al-Sal'A	Al Majardah
0	0	0	0	0	0	0	0	0	0	0	0	0	0	0	0	0	0	0	0	0	0	0	0	0	0	0	Ra' Al-Marwah	Al Majardah
0	0	0	0	0	0	0	0	0	0	0	0	0	0	0	0	0	0	0	0	0	0	0	0	0	0	0	Ar Rawh	Al Majardah
0	0	0	0	0	0	0	0	0	0	0	0	0	0	0	0	0	0	0	0	0	0	0	0	0	0	0	Sha'B Al-Asad ( Al-	Al Majardah
0	0	0	0	0	0	0	0	0	0	0	0	0	0	0	0	0	0	0	0	0	0	0	0	0	0	0	Al-Rakbah	Al Majardah

## Public services at the populated area level

## Number of Agricultural, Social, Administrative and Public Services and Banking Finance 1-2

Administrative services																								Populated area	Emirate or governorate or municipality			
Security control	Security point	Health affairs	Industrial fund	Real-estate fund	Social development fund	Labour office branch	Water branch	Financial branch	Transport branch	Females education office	Males education office	Females Education administration	Males education administration	Office of municipal services	Municipality centre	Secretariat of municipality	Pensions	Social Insurance	Awqaf (mortmain)	Center of promotion of virtue	Civil affairs	Passport department	Traffic centers			Police station	Police centre	
0	0	0	0	0	0	0	0	0	0	0	0	0	0	0	0	0	0	0	0	0	0	0	0	0	0	0	Malhamah	Al Majardah
0	0	0	0	0	0	0	0	0	0	0	0	0	0	0	0	0	0	0	0	0	0	0	0	0	0	0	Al Jawah	Al Majardah
0	0	0	0	0	0	0	0	0	0	0	0	0	0	0	0	0	0	0	0	0	0	0	0	0	0	0	Al-Qahelah	Al Majardah
0	0	0	0	0	0	0	0	0	0	0	0	0	0	0	0	0	0	0	0	0	0	0	0	0	0	0	Al-Mifa	Al Majardah
0	0	0	0	0	0	0	0	0	0	0	0	0	0	0	0	0	0	0	0	0	0	0	0	0	0	0	Bayn Al-Jabaleen	Al Majardah
0	0	0	0	0	0	0	0	0	0	0	0	0	0	0	0	0	0	0	0	0	0	0	0	0	0	0	Al-Gohosh	Al Majardah
0	0	0	0	0	0	0	0	0	0	0	0	0	0	0	0	0	0	0	0	0	0	0	0	0	0	0	Al Qasbaa	Al Majardah
0	0	0	0	0	0	0	0	0	0	0	0	0	0	0	0	0	0	0	0	0	0	0	0	0	0	0	Al Jou	Al Majardah
0	0	0	0	0	0	0	0	0	0	0	0	0	0	0	0	0	0	0	0	0	0	0	0	0	0	0	Al Qarnah(Al Weheesh)	Al Majardah
0	0	0	0	0	0	0	0	0	0	0	0	0	0	0	0	0	0	0	0	0	0	0	0	0	0	0	Al-Qara	Al Majardah
0	0	0	0	0	0	0	0	0	0	0	0	0	0	0	0	0	0	0	0	0	0	0	0	0	0	0	Al-Masef(Al-	Al Majardah
0	0	0	0	0	0	0	0	0	0	0	0	0	0	0	0	0	0	0	0	0	0	0	0	0	0	0	Sha'B J'Ar	Al Majardah
0	0	0	0	0	0	0	0	0	0	0	0	0	0	0	0	0	0	0	0	0	0	0	0	0	0	0	Al-Barik	Al Majardah
0	0	0	0	0	0	0	0	0	0	0	0	0	0	0	0	0	0	0	0	0	0	0	0	0	0	0	Al-Mabany	Al Majardah
0	0	0	0	0	0	0	0	0	0	0	0	0	0	0	0	0	0	0	0	0	0	0	0	0	0	0	Al-Hashah	Al Majardah
0	0	0	0	0	0	0	0	0	0	0	0	0	0	0	0	0	0	0	0	0	0	0	0	0	0	0	Al-'Asera	Al Majardah
0	0	0	0	0	0	0	0	0	0	0	0	0	0	0	0	0	0	0	0	0	0	0	0	0	0	0	Al Darj	Al Majardah
0	0	0	0	0	0	0	0	0	0	0	0	0	0	0	0	0	0	0	0	0	0	0	0	0	0	0	Al-Khayalah	Al Majardah



## Public services at the populated area level

## Number of Agricultural, Social, Administrative and Public Services and Banking Finance 1-2

Administrative services																								Populated area	Emirate or governorate or municipality		
Security control	Security point	Health affairs	Industrial fund	Real-estate fund	Social development fund	Labour office branch	Water branch	Financial branch	Transport branch	Females education office	Males education office	Females Education administration	Males education administration	Office of municipal services	Municipality centre	Secretariat of municipality	Pensions	Social Insurance	Awqaf (mortmain)	Center of promotion of virtue	Civil affairs	Passport department	Traffic centers			Police station	Police centre
0	0	0	0	0	0	0	0	0	0	0	0	0	0	0	0	0	0	0	0	0	0	0	0	0	0	Al-Qaraah(Rajeh)	Al Majardah
0	0	0	0	0	0	0	0	0	0	0	0	0	0	0	0	0	0	0	0	0	0	0	0	0	0	Al-Oshah	Al Majardah
0	0	0	0	0	0	0	0	0	0	0	0	0	0	0	0	0	0	0	0	0	0	0	0	0	0	Al-Maghraa	Al Majardah
0	0	0	0	0	0	0	0	0	0	0	0	0	0	0	0	0	0	0	0	0	0	0	0	0	0	Raht Al Hmel	Al Majardah
0	0	0	0	0	0	0	0	0	0	0	0	0	0	0	0	0	0	0	0	0	0	0	0	0	0	Al-Shi'Bah	Al Majardah
0	0	0	0	0	0	0	0	0	0	0	0	0	0	0	0	0	0	0	0	0	0	0	0	0	0	Al-Sh'Abnah	Al Majardah
0	0	0	0	0	0	0	0	0	0	0	0	0	0	0	0	0	0	0	0	0	0	0	0	0	0	Al Maleeh	Al Majardah
0	0	0	0	0	0	0	0	0	0	0	0	0	0	0	0	0	0	0	0	0	0	0	0	0	0	Al-Rahah Al-'Liah	Al Majardah
0	0	0	0	0	0	0	0	0	0	0	0	0	0	0	0	0	0	0	0	0	0	0	0	0	0	Al-Raha Al-Soflah	Al Majardah
0	0	0	0	0	0	0	0	0	0	0	0	0	0	0	0	0	0	0	0	0	0	0	0	0	0	Al Jawah	Al Majardah
0	0	0	0	0	0	0	0	0	0	0	0	0	0	0	0	0	0	0	0	0	0	0	0	0	0	Al-Alhab	Al Majardah
0	0	0	0	0	0	0	0	0	0	0	0	0	0	0	0	0	0	0	0	0	0	0	0	0	0	Al-Rakab	Al Majardah
0	0	0	0	0	0	0	0	0	0	0	0	0	0	0	0	0	0	0	0	0	0	0	0	0	0	Haqw Al Skhetah	Al Majardah
0	0	0	0	0	0	0	0	0	0	0	0	0	0	0	0	0	0	0	0	0	0	0	0	0	0	Al-Haqaf (Al Qarnen)	Al Majardah
0	0	0	0	0	0	0	0	0	0	0	0	0	0	0	0	0	0	0	0	0	0	0	0	0	0	Al-Maherf	Al Majardah
0	0	0	0	0	0	0	0	0	0	0	0	0	0	0	0	0	0	0	0	0	0	0	0	0	0	Al-Faselah( Gom'Ah	Al Majardah
0	0	0	0	0	0	0	0	0	0	0	0	0	0	0	0	0	0	0	0	0	0	0	0	0	0	Zahwah Al Mahgobah	Al Majardah
0	0	0	0	0	0	0	0	0	0	0	0	0	0	0	0	0	0	0	0	0	0	0	0	0	0	Al-Hamdah	Al Majardah

## Public services at the populated area level

## Number of Agricultural, Social, Administrative and Public Services and Banking Finance 1-2

Administrative services																								Populated area	Emirate or governorate or municipality		
Security control	Security point	Health affairs	Industrial fund	Real-estate fund	Social development fund	Labour office branch	Water branch	Financial branch	Transport branch	Females education office	Males education office	Females Education administration	Males education administration	Office of municipal services	Municipality centre	Secretariat of municipality	Pensions	Social Insurance	Awqaf (mortmain)	Center of promotion of virtue	Civil affairs	Passport department	Traffic centers			Police station	Police centre
0	0	0	0	0	0	0	0	0	0	0	0	0	0	0	0	0	0	0	0	0	0	0	0	0	0	Al-Oshah	Al Majardah
0	0	0	0	0	0	0	0	0	0	0	0	0	0	0	0	0	0	0	0	0	0	0	0	0	0	Al-Sha'B ( Hdab Gard)	Al Majardah
0	0	0	0	0	0	0	0	0	0	0	0	0	0	0	0	0	0	0	0	0	0	0	0	0	0	Al-'Usr ( Al-Yosr)	Al Majardah
0	0	0	0	0	0	0	0	0	0	0	0	0	0	0	0	0	0	0	0	0	0	0	0	0	0	Al-Khalfah ( Al-	Al Majardah
0	0	0	0	0	0	0	0	0	0	0	0	0	0	0	0	0	0	0	0	0	0	0	0	0	0	Al-Ma'In	Al Majardah
0	0	0	0	0	0	0	0	0	0	0	0	0	0	0	0	0	0	0	0	0	0	0	0	0	0	Al-Qadaya	Al Majardah
0	0	0	0	0	0	0	0	0	0	0	0	0	0	0	0	0	0	0	0	0	0	0	0	0	0	Al-'Atef(Ahl Alqanah)	Al Majardah
0	0	0	0	0	0	0	0	0	0	0	0	0	0	0	0	0	0	0	0	0	0	0	0	0	0	Al Hemah	Al Majardah
0	0	0	0	0	0	0	0	0	0	0	0	0	0	0	0	0	0	0	0	0	0	0	0	0	0	Al 'Reef	Al Majardah
0	0	0	0	0	0	0	0	0	0	0	0	0	0	0	0	0	0	0	0	0	0	0	0	0	0	Al Safi Al-Dedah	Al Majardah
0	0	0	0	0	0	0	0	0	0	0	0	0	0	0	0	0	0	0	0	0	0	0	0	0	0	Al-Zohrah	Al Majardah
0	0	0	0	0	0	0	0	0	0	0	0	0	0	0	0	0	0	0	0	0	0	0	0	0	0	Al-Sabtal	Al Majardah
0	0	0	0	0	0	0	0	0	0	0	0	0	0	0	0	0	0	0	0	0	0	0	0	0	0	Al-Shaqra	Al Majardah
0	0	0	0	0	0	0	0	0	0	0	0	0	0	0	0	0	0	0	0	0	0	0	0	0	0	Dalwah	Al Majardah
0	0	0	0	0	0	0	0	0	0	0	0	0	0	0	0	0	0	0	0	1	0	0	0	1	0	Habeel	Tharban
0	0	0	0	0	0	0	0	0	0	0	0	0	0	0	0	0	0	0	0	0	0	0	0	0	0	Al-Naselah	Tharban
0	0	0	0	0	0	0	0	0	0	0	0	0	0	0	0	0	0	0	0	0	0	0	0	0	0	Al-Rakhmaa	Tharban
0	0	0	0	0	0	0	0	0	0	0	0	0	0	0	0	0	0	0	0	0	0	0	0	0	0	Kalban	Tharban

The sixteenth services guide 2017\_Region Aseer

## Public services at the populated area level

## Number of Agricultural, Social, Administrative and Public Services and Banking Finance 1-2

Administrative services																								Populated area	Emirate or governorate or municipality		
Security control	Security point	Health affairs	Industrial fund	Real-estate fund	Social development fund	Labour office branch	Water branch	Financial branch	Transport branch	Females education office	Males education office	Females Education administration	Males education administration	Office of municipal services	Municipality centre	Secretariat of municipality	Pensions	Social Insurance	Awqaf (mortmain)	Center of promotion of virtue	Civil affairs	Passport department	Traffic centers			Police station	Police centre
0	0	0	0	0	0	0	0	0	0	0	0	0	0	0	0	0	0	0	0	0	0	0	0	0	0	Al-Balqa'Ah	Tharban
0	0	0	0	0	0	0	0	0	0	0	0	0	0	0	0	0	0	0	0	0	0	0	0	0	0	Al-Sahlelah	Tharban
0	0	0	0	0	0	0	0	0	0	0	0	0	0	0	0	0	0	0	0	0	0	0	0	0	0	Meghwar	Tharban
0	0	0	0	0	0	0	0	0	0	0	0	0	0	0	0	0	0	0	0	0	0	0	0	0	0	Tala'	Tharban
0	0	0	0	0	0	0	0	0	0	0	0	0	0	0	0	0	0	0	0	0	0	0	0	0	0	'Eenah	Tharban
0	0	0	0	0	0	0	0	0	0	0	0	0	0	0	0	0	0	0	0	0	0	0	0	0	0	Al-Maqater	Tharban
0	0	0	0	0	0	0	0	0	0	0	0	0	0	0	0	0	0	0	0	0	0	0	0	0	0	Al Tarqah	Tharban
0	0	0	0	0	0	0	0	0	0	0	0	0	0	0	0	0	0	0	0	0	0	0	0	0	0	Batah Al-Athar	Tharban
0	0	0	0	0	0	0	0	0	0	0	0	0	0	0	0	0	0	0	0	0	0	0	0	0	0	Al-Meshbah	Tharban
0	0	0	0	0	0	0	0	0	0	0	0	0	0	0	0	0	0	0	0	0	0	0	0	0	0	Al-Ryanah	Tharban
0	0	0	0	0	0	0	0	0	0	0	0	0	0	0	0	0	0	0	0	0	0	0	0	0	0	Al-Karbah	Tharban
0	0	0	0	0	0	0	0	0	0	0	0	0	0	0	0	0	0	0	0	0	0	0	0	0	0	Harf Lbrah	Tharban
0	0	0	0	0	0	0	0	0	0	0	0	0	0	0	0	0	0	0	0	0	0	0	0	0	0	Zml	Tharban
0	0	0	0	0	0	0	0	0	0	0	0	0	0	0	0	0	0	0	0	0	0	0	0	0	0	Al Darj	Tharban
0	0	0	0	0	0	0	0	0	0	0	0	0	0	0	0	0	0	0	0	0	0	0	0	0	0	Al-Dakhlah	Tharban
0	0	0	0	0	0	0	0	0	0	0	0	0	0	0	0	0	0	0	0	0	0	0	0	0	0	Al-Nablah	Tharban
0	0	0	0	0	0	0	0	0	0	0	0	0	0	0	0	0	0	0	0	0	0	0	0	0	0	Al-Dabr	Tharban
0	0	0	0	0	0	0	0	0	0	0	0	0	0	0	0	0	0	0	0	0	0	0	0	0	0	Hodn Al-Qolalat	Tharban

## Public services at the populated area level

## Number of Agricultural, Social, Administrative and Public Services and Banking Finance 1-2

Administrative services																								Populated area	Emirate or governorate or municipality			
Security control	Security point	Health affairs	Industrial fund	Real-estate fund	Social development fund	Labour office branch	Water branch	Financial branch	Transport branch	Females education office	Males education office	Females Education administration	Males education administration	Office of municipal services	Municipality centre	Secretariat of municipality	Pensions	Social Insurance	Awqaf (mortmain)	Center of promotion of virtue	Civil affairs	Passport department	Traffic centers			Police station	Police centre	
0	0	0	0	0	0	0	0	0	0	0	0	0	0	0	0	0	0	0	0	0	0	0	0	0	0	0	Umm Al-Rejal	Tharban
0	0	0	0	0	0	0	0	0	0	0	0	0	0	0	0	0	0	0	0	0	0	0	0	0	1	Heid Abs	Abas	
0	0	0	0	0	0	0	0	0	0	0	0	0	0	0	0	0	0	0	0	0	0	0	0	0	0	0	Sa'Ban	Abas
0	0	0	0	0	0	0	0	0	0	0	0	0	0	0	0	0	0	0	0	0	0	0	0	0	0	0	Sa'Ban	Abas
0	0	0	0	0	0	0	0	0	0	0	0	0	0	0	0	0	0	0	0	0	0	0	0	0	0	0	Zahir	Abas
0	0	0	0	0	0	0	0	0	0	0	0	0	0	0	0	0	0	0	0	0	0	0	0	0	0	0	Al-Qesah	Abas
0	0	0	0	0	0	0	0	0	0	0	0	0	0	0	0	0	0	0	0	0	0	0	0	0	0	0	Al-Mahry	Abas
0	0	0	0	0	0	0	0	0	0	0	0	0	0	0	0	0	0	0	0	0	0	0	0	0	0	0	Al Ghabish	Abas
0	0	0	0	0	0	0	0	0	0	0	0	0	0	0	0	0	0	0	0	0	0	0	0	0	0	0	Al Shawaf	Abas
0	0	0	0	0	0	0	0	0	0	0	0	0	0	0	0	0	0	0	0	0	0	0	0	0	0	0	Bni Ghazwan	Abas
0	0	0	0	0	0	0	0	0	0	0	0	0	0	0	0	0	0	0	0	0	0	0	0	0	0	0	Al-Khaimah	Abas
0	0	0	0	0	0	0	0	0	0	0	0	0	0	0	0	0	0	0	0	0	0	0	0	0	0	0	Markeb	Abas
0	0	0	0	0	0	0	0	0	0	0	0	0	0	0	0	0	0	0	0	0	0	0	0	0	0	0	Al-Hajib	Abas
0	0	0	0	0	0	0	0	0	0	0	0	0	0	0	0	0	0	0	0	0	0	0	0	0	0	0	Al-Hadbah (Hadbah	Abas
0	0	0	0	0	0	0	0	0	0	0	0	0	0	0	0	0	0	0	0	0	0	0	0	0	0	0	Al-Foqahaa (Lahmar)	Abas
0	0	0	0	0	0	0	0	0	0	0	0	0	0	0	0	0	0	0	0	0	0	0	0	0	0	0	Al Ammar	Abas
0	0	0	0	0	0	0	0	0	0	0	0	0	0	0	0	0	0	0	0	0	0	0	0	0	0	0	Mashrafah	Abas
0	0	0	0	0	0	0	0	0	0	0	0	0	0	0	0	0	0	0	0	0	0	0	0	0	0	0	Al-Khatwah	Abas

## Public services at the populated area level

## Number of Agricultural, Social, Administrative and Public Services and Banking Finance 1-2

Administrative services																								Populated area	Emirate or governorate or municipality			
Security control	Security point	Health affairs	Industrial fund	Real-estate fund	Social development fund	Labour office branch	Water branch	Financial branch	Transport branch	Females education office	Males education office	Females Education administration	Males education administration	Office of municipal services	Municipality centre	Secretariat of municipality	Pensions	Social Insurance	Awqaf (mortmain)	Center of promotion of virtue	Civil affairs	Passport department	Traffic centers			Police station	Police centre	
0	0	0	0	0	0	0	0	0	0	0	0	0	0	0	0	0	0	0	0	0	0	0	0	0	0	0	Haqw Al-Sayab	Abas
0	0	0	0	0	0	0	0	0	0	0	0	0	0	0	0	0	0	0	0	0	0	0	0	0	0	0	Qarn Al-Debah	Abas
0	0	0	0	0	0	0	0	0	0	0	0	0	0	0	0	0	0	0	0	0	0	0	0	0	0	0	Qarn Shamlan	Abas
0	0	0	0	0	0	0	0	0	0	0	0	0	0	0	0	0	0	0	0	0	0	0	0	0	0	0	Al-Qari	Abas
0	0	0	0	0	0	0	0	0	0	0	0	0	0	0	0	0	0	0	0	0	0	0	0	0	0	0	Sad'Ah	Abas
0	0	0	0	0	0	0	0	0	0	0	0	0	0	0	0	0	0	0	0	0	0	0	0	0	0	0	Al-Salam	Abas
0	0	0	0	0	0	0	0	0	0	0	0	0	0	0	0	0	0	0	0	0	0	0	0	0	0	0	Khirah	Abas
0	0	0	0	0	0	0	0	0	0	0	0	0	0	0	0	0	0	0	0	0	0	0	0	0	0	0	Al Tahlah	Abas
0	0	0	0	0	0	0	0	0	0	0	0	0	0	0	0	0	0	0	0	0	0	0	0	0	0	0	Al-Wash'Ah	Abas
0	0	0	0	0	0	0	0	0	0	0	0	0	0	0	0	0	0	0	0	0	0	0	0	0	0	0	Al-Serb	Abas
0	0	0	0	0	0	0	0	0	0	0	0	0	0	0	0	0	0	0	0	0	0	0	0	0	0	0	Al-Masid	Abas
0	0	0	0	0	0	0	0	0	0	0	0	0	0	0	0	0	0	0	0	0	0	0	0	0	0	0	Habeel	Abas
0	0	0	0	0	0	0	0	0	0	0	0	0	0	0	0	0	0	0	0	0	0	0	0	0	0	0	Al Hadbah	Abas
0	0	0	0	0	0	0	0	0	0	0	0	0	0	0	0	0	0	0	0	0	0	0	0	0	0	0	Meqren Al-Rid	Abas
0	0	0	0	0	0	0	0	0	0	0	0	0	0	0	0	0	0	0	0	0	0	0	0	0	0	0	Al-Zafraa	Abas
0	0	0	0	0	0	0	0	0	0	0	0	0	0	0	0	0	0	0	0	0	0	0	0	0	0	0	Al-Dakhul	Abas
0	0	0	0	0	0	0	0	0	0	0	0	0	0	0	0	0	0	0	0	0	0	0	0	0	0	0	Al Anqah	Abas
0	0	0	0	0	0	0	0	0	0	0	0	0	0	0	0	0	0	0	0	0	0	0	0	0	0	0	Al Manzil	Abas

## Public services at the populated area level

## Number of Agricultural, Social, Administrative and Public Services and Banking Finance 1-2

Administrative services																								Populated area	Emirate or governorate or municipality			
Security control	Security point	Health affairs	Industrial fund	Real-estate fund	Social development fund	Labour office branch	Water branch	Financial branch	Transport branch	Females education office	Males education office	Females Education administration	Males education administration	Office of municipal services	Municipality centre	Secretariat of municipality	Pensions	Social Insurance	Awqaf (mortmain)	Center of promotion of virtue	Civil affairs	Passport department	Traffic centers			Police station	Police centre	
0	0	0	0	0	0	0	0	0	0	0	0	0	0	0	0	0	0	0	0	0	0	0	0	0	0	0	Al-Hardah	Abas
0	0	0	0	0	0	0	0	0	0	0	0	0	0	0	0	0	0	0	0	0	0	0	0	0	0	0	Al-Mayazah And Al-	Abas
0	0	0	0	0	0	0	1	0	0	0	0	0	0	0	0	0	0	0	0	0	0	0	0	1	0	0	Al-Ahad	Uhod Tharban
0	0	0	0	0	0	0	0	0	0	0	0	0	0	0	0	0	0	0	0	0	0	0	0	0	0	0	Al-Ahser	Uhod Tharban
0	0	0	0	0	0	0	0	0	0	0	0	0	0	0	0	0	0	0	0	0	0	0	0	0	0	0	Al-Duemah	Uhod Tharban
0	0	0	0	0	0	0	0	0	0	0	0	0	0	0	0	0	0	0	0	0	0	0	0	0	0	0	Al Darj	Uhod Tharban
0	0	0	0	0	0	0	0	0	0	0	0	0	0	0	0	0	0	0	0	0	0	0	0	0	0	0	Al-Ain Al-Harah	Uhod Tharban
0	0	0	0	0	0	0	0	0	0	0	0	0	0	0	0	0	0	0	0	0	0	0	0	0	0	0	Wadi Shehdin	Uhod Tharban
0	0	0	0	0	0	0	0	0	0	0	0	0	0	0	0	0	0	0	0	0	0	0	0	0	0	0	Al-Oqdah	Uhod Tharban
0	0	0	0	0	0	0	0	0	0	0	0	0	0	0	0	0	0	0	0	0	0	0	0	0	0	0	Matlul	Uhod Tharban
0	0	0	0	0	0	0	0	0	0	0	0	0	0	0	0	0	0	0	0	0	0	0	0	0	0	0	Al-Shorfah	Uhod Tharban
0	0	0	0	0	0	0	0	0	0	0	0	0	0	0	0	0	0	0	0	0	0	0	0	0	0	0	Al-Kesrah	Uhod Tharban
0	0	0	0	0	0	0	0	0	0	0	0	0	0	0	0	0	0	0	0	0	0	0	0	0	0	0	Al-Asera	Uhod Tharban
0	0	0	0	0	0	0	0	0	0	0	0	0	0	0	0	0	0	0	0	0	0	0	0	0	0	0	Hadbah Al-Haj	Uhod Tharban
0	0	0	0	0	0	0	0	0	0	0	0	0	0	0	0	0	0	0	0	0	0	0	0	0	0	0	Al-Qezah	Uhod Tharban
0	0	0	0	0	0	0	0	0	0	0	0	0	0	0	0	0	0	0	0	0	0	0	0	0	0	0	Al-Adbah And Al-	Uhod Tharban
0	0	0	0	0	0	0	0	0	0	0	0	0	0	0	0	0	0	0	0	0	0	0	0	0	0	0	Shorfah Eshar	Uhod Tharban
0	0	0	0	0	0	0	0	0	0	0	0	0	0	0	0	0	0	0	0	0	0	0	0	0	0	0	Khadirah	Uhod Tharban

## Public services at the populated area level

## Number of Agricultural, Social, Administrative and Public Services and Banking Finance 1-2

Administrative services																								Populated area	Emirate or governorate or municipality			
Security control	Security point	Health affairs	Industrial fund	Real-estate fund	Social development fund	Labour office branch	Water branch	Financial branch	Transport branch	Females education office	Males education office	Females Education administration	Males education administration	Office of municipal services	Municipality centre	Secretariat of municipality	Pensions	Social Insurance	Awqaf (mortmain)	Center of promotion of virtue	Civil affairs	Passport department	Traffic centers			Police station	Police centre	
0	0	0	0	0	0	0	0	0	0	0	0	0	0	0	0	0	0	0	0	0	0	0	0	0	0	0	Shi'B Al Mar'Y	Uhod Tharban
0	0	0	0	0	0	0	0	0	0	0	0	0	0	0	0	0	0	0	0	0	0	0	0	0	0	0	Al-Dayqah	Uhod Tharban
0	0	0	0	0	0	0	0	0	0	0	0	0	0	0	0	0	0	0	0	0	0	0	0	0	0	0	Al-Sarir	Uhod Tharban
0	0	0	0	0	0	0	0	0	0	0	0	0	0	0	0	0	0	0	0	0	0	0	0	0	0	0	Al-Dars	Uhod Tharban
0	0	0	0	0	0	0	0	0	0	0	0	0	0	0	0	0	0	0	0	0	0	0	0	0	0	0	She'B Kharib	Uhod Tharban
0	0	0	0	0	0	0	0	0	0	0	0	0	0	0	0	0	0	0	0	0	0	0	0	0	0	0	She'B Hussein	Uhod Tharban
0	0	0	0	0	0	0	0	0	0	0	0	0	0	0	0	0	0	0	0	0	0	0	0	0	0	0	Wadi Abu Ashrah	Uhod Tharban
0	0	0	0	0	0	0	0	0	0	0	0	0	0	0	0	0	0	0	0	0	0	0	0	0	0	0	Al Jaradah	Uhod Tharban
0	0	0	0	0	0	0	0	0	0	0	0	0	0	0	0	0	0	0	0	0	0	0	0	0	0	0	Al-Qalalah	Uhod Tharban
0	0	0	0	0	0	0	0	0	0	0	0	0	0	0	0	0	0	0	0	0	0	0	0	0	0	0	Mesqa'Ah Abu Ashrah	Uhod Tharban
0	0	0	0	0	0	0	0	0	0	0	0	0	0	0	0	0	0	0	0	0	0	0	0	0	0	0	Al-Aqer	Uhod Tharban
0	0	0	0	0	0	0	0	0	0	0	0	0	0	0	0	0	0	0	0	0	0	0	0	0	0	0	Mathlah	Uhod Tharban
0	0	0	0	0	0	0	0	0	0	0	0	0	0	0	0	0	0	0	0	0	0	0	0	0	0	0	Al-Naqbah (The	Uhod Tharban
0	0	0	0	0	0	0	0	0	0	0	0	0	0	0	0	0	0	0	0	0	0	0	0	0	0	0	Hafsan	Uhod Tharban
0	0	0	0	0	0	0	0	0	0	0	0	0	0	0	0	0	0	0	0	0	0	0	0	0	0	0	Chapter	Uhod Tharban
0	0	0	0	0	0	0	0	0	0	0	0	0	0	0	0	0	0	0	0	0	0	0	0	0	0	0	Al-Matawy	Uhod Tharban
0	0	0	0	0	0	0	0	0	0	0	0	0	0	0	0	0	0	0	0	0	0	0	0	0	0	0	Al-Naqbah (The	Uhod Tharban
0	0	0	0	0	0	0	0	0	0	0	0	0	0	0	0	0	0	0	0	0	0	0	0	0	0	0	Al-Shiq	Uhod Tharban

## Public services at the populated area level

## Number of Agricultural, Social, Administrative and Public Services and Banking Finance 1-2

Administrative services																								Populated area	Emirate or governorate or municipality			
Security control	Security point	Health affairs	Industrial fund	Real-estate fund	Social development fund	Labour office branch	Water branch	Financial branch	Transport branch	Females education office	Males education office	Females Education administration	Males education administration	Office of municipal services	Municipality centre	Secretariat of municipality	Pensions	Social Insurance	Awqaf (mortmain)	Center of promotion of virtue	Civil affairs	Passport department	Traffic centers			Police station	Police centre	
0	0	0	0	0	0	0	0	0	0	0	0	0	0	0	0	0	0	0	0	0	0	0	0	0	0	Hodab Al-Qary	Uhod Tharban	
0	0	0	0	0	0	0	0	0	0	0	0	0	0	0	0	0	0	0	0	0	0	0	0	0	0	0	Al-Oqdah	Uhod Tharban
0	0	0	0	0	0	0	0	0	0	0	0	0	0	0	0	0	0	0	0	0	0	0	0	0	0	0	Al-Faliq	Uhod Tharban
0	0	0	0	0	0	0	0	0	0	0	0	0	0	0	0	0	0	0	0	0	0	0	0	0	0	0	Al Haj'Ah	Uhod Tharban
0	0	0	0	0	0	0	0	0	0	0	0	0	0	0	0	0	0	0	0	0	0	0	0	0	0	0	Al Hodab	Uhod Tharban
0	0	0	0	0	0	0	0	0	0	0	0	0	0	0	0	0	0	0	0	0	0	0	0	0	0	0	Al-Khrar	Uhod Tharban
0	0	0	0	0	0	0	0	0	0	0	0	0	0	0	0	0	0	0	0	0	0	0	0	0	0	0	Al-Marwah	Uhod Tharban
0	0	0	0	0	0	0	0	0	0	0	0	0	0	0	0	0	0	0	0	0	0	0	0	0	0	0	Haqw Al-Harshaa	Uhod Tharban
0	0	0	0	0	0	0	0	0	0	0	0	0	0	0	0	0	0	0	0	0	0	0	0	0	0	0	Qalha	Uhod Tharban
0	0	0	0	0	0	0	0	0	0	0	0	0	0	0	0	0	0	0	0	0	0	0	0	0	0	0	She'B Al-Zafir	Uhod Tharban
0	0	0	0	0	0	0	0	0	0	0	0	0	0	0	0	0	0	0	0	0	0	0	0	0	0	0	Maghluth	Uhod Tharban
0	0	0	0	0	0	0	0	0	0	0	0	0	0	0	0	0	0	0	0	0	0	0	0	0	0	0	Sefaa	Uhod Tharban
0	0	0	0	0	0	0	0	0	0	0	0	0	0	0	0	0	0	0	0	0	0	0	0	0	0	0	Al-Wahtah	Khatbah
0	0	0	0	0	0	0	0	0	0	0	0	0	0	0	0	0	0	0	0	0	0	0	0	0	0	0	Supervisor	Khatbah
0	0	0	0	0	0	0	0	0	0	0	0	0	0	0	0	0	0	0	0	0	0	0	0	0	0	0	Al-Jmaa	Khatbah
0	0	0	0	0	0	0	0	0	0	0	0	0	0	0	0	0	0	0	0	0	0	0	0	0	0	0	Shutan	Khatbah
0	0	0	0	0	0	0	0	0	0	0	0	0	0	0	0	0	0	0	0	0	0	0	0	0	0	0	Al-Badlah	Khatbah
0	0	0	0	0	0	0	0	0	0	0	0	0	0	0	0	0	0	0	0	0	0	0	0	0	0	0	Siwa	Khatbah



## Public services at the populated area level

## Number of Agricultural, Social, Administrative and Public Services and Banking Finance 1-2

Administrative services																								Populated area	Emirate or governorate or municipality		
Security control	Security point	Health affairs	Industrial fund	Real-estate fund	Social development fund	Labour office branch	Water branch	Financial branch	Transport branch	Females education office	Males education office	Females Education administration	Males education administration	Office of municipal services	Municipality centre	Secretariat of municipality	Pensions	Social Insurance	Awqaf (mortmain)	Center of promotion of virtue	Civil affairs	Passport department	Traffic centers			Police station	Police centre
0	0	0	0	0	0	0	0	0	0	0	0	0	0	0	0	0	0	0	0	0	0	0	0	0	0	Qann	Khatbah
0	0	0	0	0	0	0	0	0	0	0	0	0	0	0	0	0	0	0	0	0	0	0	0	0	0	Hadbah Wadi Majuf	Khatbah
0	0	0	0	0	0	0	0	0	0	0	0	0	0	0	0	0	0	0	0	0	0	0	0	0	0	Al Manzil	Khatbah
0	0	0	0	0	0	0	0	0	0	0	0	0	0	0	0	0	0	0	0	0	0	0	0	0	0	Al Oshah	Khatbah
0	0	0	0	0	0	0	0	0	0	0	0	0	0	0	0	0	0	0	0	0	0	0	0	0	0	Al-Ibaa	Khatbah
0	0	0	0	0	0	0	0	0	0	0	0	0	0	0	0	0	0	0	0	0	0	0	0	0	0	Al Qalil	Khatbah
0	0	0	0	0	0	0	0	0	0	0	0	0	0	0	0	0	0	0	0	0	0	0	0	0	0	Far'Ah Riman	Khatbah
0	0	0	0	0	0	0	0	0	0	0	0	0	0	0	0	0	0	0	0	0	0	0	0	0	0	Al-Mawqi'Ah	Khatbah
0	0	0	0	0	0	0	0	0	0	0	0	0	0	0	0	0	0	0	0	0	0	0	0	0	0	Al-Sahariyat	Khatbah
0	0	0	0	0	0	0	0	0	0	0	0	0	0	0	0	0	0	0	0	0	0	0	0	0	0	Al-Hshah (Al Maruh)	Khatbah
0	0	0	0	0	0	0	0	0	0	0	0	0	0	0	0	0	0	0	0	0	0	0	0	0	0	Al Ghaniyah	Khatbah
0	0	0	0	0	0	0	0	0	0	0	0	0	0	0	0	0	0	0	0	0	0	0	0	0	0	Mudan	Khatbah
0	0	0	0	0	0	0	0	0	0	0	0	0	0	0	0	0	0	0	0	0	0	0	0	0	0	Al Qarin	Khatbah
0	0	0	0	0	0	0	0	0	0	0	0	0	0	0	0	0	0	0	0	0	0	0	0	0	0	Al Atf	Khatbah
0	0	0	0	0	0	0	0	0	0	0	0	0	0	0	0	0	0	0	0	0	0	0	0	0	0	Al-Rahwat	Khatbah
0	0	0	0	0	0	0	0	0	0	0	0	0	0	0	0	0	0	0	0	0	0	0	0	0	0	Maliha	Khatbah
0	0	0	0	0	0	0	0	0	0	0	0	0	0	0	0	0	0	0	0	0	0	0	0	0	0	Qann	Khatbah
0	0	0	0	0	0	0	0	0	0	0	0	0	0	0	0	0	0	0	0	0	0	0	0	0	0	Al Anqah	Khatbah

## Public services at the populated area level

## Number of Agricultural, Social, Administrative and Public Services and Banking Finance 1-2

Administrative services																								Populated area	Emirate or governorate or municipality		
Security control	Security point	Health affairs	Industrial fund	Real-estate fund	Social development fund	Labour office branch	Water branch	Financial branch	Transport branch	Females education office	Males education office	Females Education administration	Males education administration	Office of municipal services	Municipality centre	Secretariat of municipality	Pensions	Social Insurance	Awqaf (mortmain)	Center of promotion of virtue	Civil affairs	Passport department	Traffic centers			Police station	Police centre
0	0	0	0	0	0	0	0	0	0	0	0	0	0	0	0	0	0	0	0	0	0	0	0	0	0	Hatman	Khatbah
0	0	0	0	0	0	0	0	0	0	0	0	0	0	0	0	0	0	0	0	0	0	0	0	0	0	Al Fara'	Khatbah
0	0	0	0	0	0	0	0	0	0	0	0	0	0	0	0	0	0	0	0	0	0	0	0	0	0	She'B Al-Hadid	Khatbah
0	0	0	0	0	0	0	0	0	0	0	0	0	0	0	0	0	0	0	0	0	0	0	0	0	0	Al Meshna	Khatbah
0	0	0	0	0	0	0	0	0	0	0	0	0	0	0	0	0	0	0	0	0	0	0	0	0	0	Al-Mehmah	Khatbah
0	0	0	0	0	0	0	0	0	0	0	0	0	0	0	0	0	0	0	0	0	0	0	0	0	0	Al-Hashatin	Khatbah
0	0	0	0	0	0	0	0	0	0	0	0	0	0	0	0	0	0	0	0	0	0	0	0	0	0	Al-Hesn	Khatbah
0	0	0	0	0	0	0	0	0	0	0	0	0	0	0	0	0	0	0	0	0	0	0	0	0	0	Al-Atiq	Khatbah
0	0	0	0	0	0	0	0	0	0	0	0	0	0	0	0	0	0	0	0	0	0	0	0	0	0	Weinah	Khatbah
0	0	0	0	0	0	0	0	0	0	0	0	0	0	0	0	0	0	0	0	0	0	0	0	0	0	Al-Gharaa	Khatbah
0	0	0	0	0	0	0	0	0	0	0	0	0	0	0	0	0	0	0	0	0	0	0	0	0	0	Al-Sahirah	Khatbah
0	0	0	0	0	0	0	0	0	0	0	0	0	0	0	0	0	0	0	0	0	0	0	0	0	0	Al-Kulah	Khatbah
0	0	0	0	0	0	0	0	0	0	0	0	0	0	0	0	0	0	0	0	0	0	0	0	0	0	Za Al-Ayan	Khatbah
0	0	0	0	0	0	0	0	0	0	0	0	0	0	0	0	0	0	0	0	0	0	0	0	0	0	Al Tuwamah	Khatbah
0	0	0	0	0	0	0	0	0	0	0	0	0	0	0	0	0	0	0	0	0	0	0	0	0	0	Al-Shattan	Khatbah
0	0	0	0	0	0	0	0	0	0	0	0	0	0	0	0	0	0	0	0	0	0	0	0	0	0	Al-Hajib	Khatbah
0	0	0	0	0	0	0	0	0	0	0	0	0	0	0	0	0	0	0	0	0	0	0	0	0	0	Al Wasat	Khatbah
0	0	0	0	0	0	0	0	0	0	0	0	0	0	0	0	0	0	0	0	0	0	0	0	0	0	Almuhdar	Khatbah

## Public services at the populated area level

## Number of Agricultural, Social, Administrative and Public Services and Banking Finance 1-2

Administrative services																								Populated area	Emirate or governorate or municipality			
Security control	Security point	Health affairs	Industrial fund	Real-estate fund	Social development fund	Labour office branch	Water branch	Financial branch	Transport branch	Females education office	Males education office	Females Education administration	Males education administration	Office of municipal services	Municipality centre	Secretariat of municipality	Pensions	Social Insurance	Awqaf (mortmain)	Center of promotion of virtue	Civil affairs	Passport department	Traffic centers			Police station	Police centre	
0	0	0	0	0	0	0	0	0	0	0	0	0	0	0	0	0	0	0	0	0	0	0	0	0	0	0	Alruhbatayn	Khatbah
0	0	0	0	0	0	0	0	0	0	0	0	0	0	0	0	0	0	0	0	0	0	0	0	0	0	0	Alhadabuh (Hdibuh Al	Khatbah
0	0	0	0	0	0	0	0	0	0	0	0	0	0	0	0	0	0	0	0	0	0	0	0	0	0	0	Alkaribuh	Khatbah
0	0	0	0	0	0	0	0	0	0	0	0	0	0	0	0	0	0	0	0	0	0	0	0	0	0	0	Almilsun	Khatbah
0	0	0	0	0	0	0	0	0	0	0	0	0	0	0	0	0	0	0	0	0	0	0	0	0	0	0	Shaeb Suedan	Khatbah
0	0	0	0	0	0	0	0	0	0	0	0	0	0	0	0	0	0	0	0	0	0	0	0	0	0	0	Al Jaghaghgh	Khatbah
0	0	0	0	0	0	0	0	0	0	0	0	0	0	0	0	0	0	0	0	0	0	0	0	0	0	0	Alshutut	Khatbah
0	0	0	0	0	0	0	0	0	0	0	0	0	0	0	0	0	0	0	0	0	0	0	0	0	0	0	Biadih	Khatbah
0	0	0	0	0	0	0	0	0	0	0	0	0	0	0	0	0	0	0	0	0	0	0	0	0	0	0	Aleamiruh	Khatbah
0	0	0	0	0	0	0	0	0	0	0	0	0	0	0	0	0	0	0	0	0	0	0	0	0	0	0	Eibadih	Khatbah
0	0	0	0	0	0	0	0	0	0	0	0	0	0	0	0	0	0	0	0	0	0	0	0	0	0	0	Alshueara'	Khatbah
0	0	0	0	0	0	0	0	0	0	0	0	0	0	0	0	0	0	0	0	0	0	0	0	0	0	0	Alrahawin	Khatbah
0	0	0	0	0	0	0	0	0	0	0	0	0	0	0	0	0	0	0	0	0	0	0	0	0	0	0	Almarad	Khatbah
0	0	0	0	0	0	0	0	0	0	0	0	0	0	0	0	0	0	0	0	0	0	0	0	0	0	0	Almarabad	Khatbah
0	0	0	0	0	0	0	0	0	0	0	0	0	0	0	0	0	0	0	0	0	0	0	0	0	0	0	Alqinae	Khatbah
0	0	0	0	0	0	0	0	0	0	0	0	0	0	0	0	0	0	0	0	0	0	0	0	0	0	0	Rahu Alsiyaluh	Khatbah
0	0	0	0	0	0	0	0	0	0	0	0	0	0	0	0	0	0	0	0	0	0	0	0	0	0	0	Alhumuh	Khatbah
0	0	0	0	0	0	0	0	0	0	0	0	0	0	0	0	0	0	0	0	0	0	0	0	0	0	0	Hadabuh Almasakuh	Khatbah

## Public services at the populated area level

## Number of Agricultural, Social, Administrative and Public Services and Banking Finance 1-2

Administrative services																								Populated area	Emirate or governorate or municipality			
Security control	Security point	Health affairs	Industrial fund	Real-estate fund	Social development fund	Labour office branch	Water branch	Financial branch	Transport branch	Females education office	Males education office	Females Education administration	Males education administration	Office of municipal services	Municipality centre	Secretariat of municipality	Pensions	Social Insurance	Awqaf (mortmain)	Center of promotion of virtue	Civil affairs	Passport department	Traffic centers			Police station	Police centre	
0	0	0	0	0	0	0	0	0	0	0	0	0	0	0	0	0	0	0	0	0	0	0	0	0	0	0	Shaab Jabir	Khatbah
0	0	0	0	0	0	0	0	0	0	0	0	0	0	0	0	0	0	0	0	0	0	0	0	0	0	0	Qarn Alrafis	Khatbah
0	0	0	0	0	0	0	0	0	0	0	0	0	0	0	0	0	0	0	0	0	0	0	0	0	0	0	Alwaqrayn	Khatbah
0	0	0	0	0	0	0	0	0	0	0	0	0	0	0	0	0	0	0	0	0	0	0	0	0	0	0	Al Shieuh	Khatbah
0	0	0	0	0	0	0	0	0	0	0	0	0	0	0	0	0	0	0	0	0	0	0	0	0	0	0	Khat	Khat
0	0	0	0	0	0	0	0	0	0	0	1	0	0	0	1	0	0	0	1	1	0	0	1	0	1	0	Fareah Tarib	Tarib
0	0	0	0	0	0	0	0	0	0	0	0	0	0	0	0	0	0	0	0	0	0	0	0	0	0	0	Aleatifuh	Tarib
0	0	0	0	0	0	0	0	0	0	0	0	0	0	0	0	0	0	0	0	0	0	0	0	0	0	0	Al Nakhran (	Tarib
0	0	0	0	0	0	0	0	0	0	0	0	0	0	0	0	0	0	0	0	0	0	0	0	0	0	0	Alhamid	Tarib
0	0	0	0	0	0	0	0	0	0	0	0	0	0	0	0	0	0	0	0	0	0	0	0	0	0	0	Almiqrae	Tarib
0	0	0	0	0	0	0	0	0	0	0	0	0	0	0	0	0	0	0	0	0	0	0	0	0	0	0	Aljuhara'	Tarib
0	0	0	0	0	0	0	0	0	0	0	0	0	0	0	0	0	0	0	0	0	0	0	0	0	0	0	Alhayh Walmijrad	Tarib
0	0	0	0	0	0	0	0	0	0	0	0	0	0	0	0	0	0	0	0	0	0	0	0	0	0	0	Alkhinaq	Tarib
0	0	0	0	0	0	0	0	0	0	0	0	0	0	0	0	0	0	0	0	0	0	0	0	0	0	0	Khabirah	Tarib
0	0	0	0	0	0	0	0	0	0	0	0	0	0	0	0	0	0	0	0	0	0	0	0	0	0	0	Zahrat Walmanh	Tarib
0	0	0	0	0	0	0	0	0	0	0	0	0	0	0	0	0	0	0	0	0	0	0	0	0	0	0	Wadi Krwil	Tarib
0	0	0	0	0	0	0	0	0	0	0	0	0	0	0	0	0	0	0	0	0	0	0	0	0	1	0	Almusabikh	Khanqa
0	0	0	0	0	0	0	0	0	0	0	0	0	0	0	0	0	0	0	0	0	0	0	0	0	0	0	Alhasisa	Khanqa

## Public services at the populated area level

## Number of Agricultural, Social, Administrative and Public Services and Banking Finance 1-2

Administrative services																								Populated area	Emirate or governorate or municipality			
Security control	Security point	Health affairs	Industrial fund	Real-estate fund	Social development fund	Labour office branch	Water branch	Financial branch	Transport branch	Females education office	Males education office	Females Education administration	Males education administration	Office of municipal services	Municipality centre	Secretariat of municipality	Pensions	Social Insurance	Awqaf (mortmain)	Center of promotion of virtue	Civil affairs	Passport department	Traffic centers			Police station	Police centre	
0	0	0	0	0	0	0	0	0	0	0	0	0	0	0	0	0	0	0	0	0	0	0	0	0	0	0	Almujzieuh	Khanqa
0	0	0	0	0	0	0	0	0	0	0	0	0	0	0	0	0	0	0	0	0	0	0	0	0	0	0	Latif	Khanqa
0	0	0	0	0	0	0	0	0	0	0	0	0	0	0	0	0	0	0	0	0	0	0	0	0	0	0	Alghabib	Khanqa
0	0	0	0	0	0	0	0	0	0	0	0	0	0	0	0	0	0	0	0	0	0	0	0	0	0	0	Harshifuh Aleulya	Khanqa
0	0	0	0	0	0	0	0	0	0	0	0	0	0	0	0	0	0	0	0	0	0	0	0	0	0	0	Harshafah Alsufmaa	Khanqa
0	0	0	0	0	0	0	0	0	0	0	0	0	0	0	0	0	0	0	0	0	0	0	0	0	0	0	Albtira'	Khanqa
0	0	0	0	0	0	0	0	0	0	0	0	0	0	0	0	0	0	0	0	0	0	0	0	0	0	0	Namran	Khanqa
0	0	0	0	0	0	0	0	0	0	0	0	0	0	0	0	0	0	0	0	0	0	0	0	0	0	0	Naead	Khanqa
0	0	0	0	0	0	0	0	0	0	0	0	0	0	0	0	0	0	0	0	0	0	0	0	0	0	0	Nahwt	Khanqa
0	0	0	0	0	0	0	0	0	0	0	0	0	0	0	0	0	0	0	0	0	0	0	0	0	0	0	Wabarh	Khanqa
0	0	0	0	0	0	0	0	0	0	0	0	0	0	0	0	0	0	0	0	0	0	0	0	0	0	0	Wasatun Marmaa	Khanqa
0	0	0	0	0	0	0	0	0	0	0	0	0	0	0	0	0	0	0	0	0	0	0	0	0	0	0	Alshibak	Khanqa
0	0	0	0	0	0	0	0	0	0	0	0	0	0	0	0	0	0	0	0	0	0	0	0	0	0	0	Mulihat Alaihbab	Mlahat Al Ahbab
0	0	0	0	0	0	0	0	0	0	0	0	0	0	0	0	0	0	0	0	0	0	0	0	0	0	0	Albals	Mlahat Al Ahbab
0	0	0	0	0	0	0	0	0	0	0	0	0	0	0	0	0	0	0	0	0	0	0	0	0	0	0	Hajjan	Mlahat Al Ahbab
0	0	0	0	0	0	0	0	0	0	0	0	0	0	0	0	0	0	0	0	0	0	0	0	0	0	0	Kharraf	Mlahat Al Ahbab
0	0	0	0	0	0	0	0	0	0	0	0	0	0	0	0	0	0	0	0	0	0	0	0	0	0	0	Alwashijih	Mlahat Al Ahbab
0	0	0	0	0	0	0	0	0	0	0	0	0	0	0	0	0	0	0	0	0	0	0	0	0	0	0	Alsarihuh Walrashada	Mlahat Al Ahbab

## Public services at the populated area level

## Number of Agricultural, Social, Administrative and Public Services and Banking Finance 1-2

Administrative services																								Populated area	Emirate or governorate or municipality			
Security control	Security point	Health affairs	Industrial fund	Real-estate fund	Social development fund	Labour office branch	Water branch	Financial branch	Transport branch	Females education office	Males education office	Females Education administration	Males education administration	Office of municipal services	Municipality centre	Secretariat of municipality	Pensions	Social Insurance	Awqaf (mortmain)	Center of promotion of virtue	Civil affairs	Passport department	Traffic centers			Police station	Police centre	
0	0	0	0	0	0	0	0	0	0	0	0	0	0	0	0	0	0	0	0	0	0	0	0	0	0	0	Wadi Al'Atha'	Mlahat Al Ahab
0	0	0	0	0	0	0	0	0	0	0	0	0	0	0	0	0	0	0	0	0	0	0	0	0	0	0	Alfarsh	Mlahat Al Ahab
0	0	0	0	0	0	0	0	0	0	0	0	0	0	0	1	0	0	0	0	1	0	0	0	0	1	Alsabikhuh Aljadiduh	Al Subaykha	
0	0	0	0	0	0	0	0	0	0	0	0	0	0	0	0	0	0	0	0	0	0	0	0	0	0	0	Alfayasaliuh	Al Subaykha
0	0	0	0	0	0	0	0	0	0	0	0	0	0	0	0	0	0	0	0	0	0	0	0	0	0	0	Umm Alhashim	Al Subaykha
0	0	0	0	0	0	0	0	0	0	0	0	0	0	0	0	0	0	0	0	0	0	0	0	0	0	0	Alwahatat	Al Subaykha
0	0	0	0	0	0	0	0	0	0	0	0	0	0	0	0	0	0	0	0	0	0	0	0	0	0	0	Al Harthi(Alfreat)	Al Subaykha
0	0	0	0	0	0	0	0	0	0	0	0	0	0	0	0	0	0	0	0	0	0	0	0	0	0	0	Samudh	Al Subaykha
0	0	0	0	0	0	0	0	0	0	0	0	0	0	0	0	0	0	0	0	0	0	0	0	0	0	0	Al Ghanimuh (Ama	Al Subaykha
0	0	0	0	0	0	0	0	0	0	0	0	0	0	0	0	0	0	0	0	0	0	0	0	0	0	0	Alrafayie	Al Subaykha
0	0	0	0	0	0	0	0	0	0	0	0	0	0	0	0	0	0	0	0	0	0	0	0	0	0	0	Baynah	Al Subaykha
0	0	0	0	0	0	0	0	0	0	0	0	0	0	0	0	0	0	0	0	0	0	0	0	0	0	0	Alrabuwah	Al Subaykha
0	0	0	0	0	0	0	0	0	0	0	0	0	0	0	0	0	0	0	0	0	0	0	0	0	0	0	Alharaf Aljazie	Al Subaykha
0	0	0	0	0	0	0	0	0	0	0	0	0	0	0	0	0	0	0	0	0	0	0	0	0	0	0	Almabeuth	Al Subaykha
0	0	0	0	0	0	0	0	0	0	0	0	0	0	0	0	0	0	0	0	0	0	0	0	0	0	0	Alfakhirih	Al Subaykha
0	0	0	0	0	0	0	0	0	0	0	0	0	0	0	0	0	0	0	0	0	0	0	0	0	0	0	Aljamad	Al Subaykha
0	0	0	0	0	0	0	0	0	0	0	0	0	0	0	0	0	0	0	0	0	0	0	0	0	0	0	Sabikhuh Alnakhl	Al Subaykha
0	0	0	0	0	0	0	0	0	0	0	0	0	0	0	0	0	0	0	0	0	0	0	0	0	0	0	Ghalilh Alghadraa	Al Subaykha

## Public services at the populated area level

## Number of Agricultural, Social, Administrative and Public Services and Banking Finance 1-2

Administrative services																								Populated area	Emirate or governorate or municipality			
Security control	Security point	Health affairs	Industrial fund	Real-estate fund	Social development fund	Labour office branch	Water branch	Financial branch	Transport branch	Females education office	Males education office	Females Education administration	Males education administration	Office of municipal services	Municipality centre	Secretariat of municipality	Pensions	Social Insurance	Awqaf (mortmain)	Center of promotion of virtue	Civil affairs	Passport department	Traffic centers			Police station	Police centre	
0	0	0	0	0	0	0	0	0	0	0	0	0	0	0	0	0	0	0	0	0	0	0	0	0	0	Katanah	Al Subaykha	
0	0	0	0	0	0	0	0	0	0	0	0	0	0	0	0	0	0	0	0	0	0	0	0	0	0	0	Alnakhil	Al Subaykha
0	0	0	0	0	0	0	0	0	0	0	0	0	0	0	0	0	0	0	0	0	0	0	0	0	0	0	Aljuthuh	Al Subaykha
0	0	0	0	0	0	0	0	0	0	0	0	0	0	0	0	0	0	0	0	0	0	0	0	0	0	0	Abar Aljafr	Al Subaykha
0	0	0	0	0	0	0	0	0	0	0	0	0	0	0	0	0	0	0	0	0	0	0	0	0	0	0	Alhifar	Al Subaykha
0	0	0	0	0	0	0	0	0	0	0	0	0	0	0	0	0	0	0	0	0	1	0	0	0	1	0	Almaduh	Al Madha
0	0	0	0	0	0	0	0	0	0	0	0	0	0	0	0	0	0	0	0	0	0	0	0	0	0	0	Aljarabuh	Al Madha
0	0	0	0	0	0	0	0	0	0	0	0	0	0	0	0	0	0	0	0	0	0	0	0	0	0	0	Alrabuwih	Al Madha
0	0	0	0	0	0	0	0	0	0	0	0	0	0	0	0	0	0	0	0	0	0	0	0	0	0	0	Almueiqil	Al Madha
0	0	0	0	0	0	0	0	0	0	0	0	0	0	0	0	0	0	0	0	0	0	0	0	0	0	0	Al Jahrashuh	Al Madha
0	0	0	0	0	0	0	0	0	0	0	0	0	0	0	0	0	0	0	0	0	0	0	0	0	0	0	Alkawadir	Al Madha
0	0	0	0	0	0	0	0	0	0	0	0	0	0	0	0	0	0	0	0	0	0	0	0	0	0	0	Al Mueamar	Al Madha
0	0	0	0	0	0	0	0	0	0	0	0	0	0	0	0	0	0	0	0	0	0	0	0	0	0	0	Alfarshuh	Al Madha
0	0	0	0	0	0	0	0	0	0	0	0	0	0	0	0	0	0	0	0	0	0	0	0	0	0	0	Alhashruj	Al Madha
0	0	0	0	0	0	0	0	0	0	0	0	0	0	0	0	0	0	0	0	0	0	0	0	0	0	0	Aleumud	Al Madha
0	0	0	0	0	0	0	0	0	0	0	0	0	0	0	0	0	0	0	0	0	0	0	0	0	0	0	Alsilae	Al Madha
0	0	0	0	0	0	0	0	0	0	0	0	0	0	0	0	0	0	0	0	0	0	0	0	0	0	0	Alhafayir	Al Madha
0	0	0	0	0	0	0	0	0	0	0	0	0	0	0	0	0	0	0	0	0	0	0	0	0	0	0	Alrwykibuh	Al Madha

## Public services at the populated area level

## Number of Agricultural, Social, Administrative and Public Services and Banking Finance 1-2

Administrative services																								Populated area	Emirate or governorate or municipality		
Security control	Security point	Health affairs	Industrial fund	Real-estate fund	Social development fund	Labour office branch	Water branch	Financial branch	Transport branch	Females education office	Males education office	Females Education administration	Males education administration	Office of municipal services	Municipality centre	Secretariat of municipality	Pensions	Social Insurance	Awqaf (mortmain)	Center of promotion of virtue	Civil affairs	Passport department	Traffic centers			Police station	Police centre
0	0	0	0	0	0	0	0	0	0	0	0	0	0	0	0	0	0	0	0	0	0	0	0	0	0	Sabiha'	Al Madha
0	0	0	0	0	0	0	0	0	0	0	0	0	0	0	0	0	0	0	0	0	0	0	0	0	0	Alrayighuh	Al Madha
0	0	0	0	0	0	0	0	0	0	0	0	0	0	0	0	0	0	0	0	0	0	0	0	0	0	Lasus	Al Madha
0	0	0	0	0	0	0	0	0	0	0	0	0	0	0	0	0	0	0	0	0	0	0	0	0	0	Alramram	Al Madha
0	0	0	0	0	0	0	0	0	0	0	0	0	0	0	0	0	0	0	0	0	0	0	0	0	0	Alhuzm	Al Madha
0	0	0	0	0	0	0	0	0	0	0	0	0	0	0	0	0	0	0	0	0	0	0	0	0	0	Alshifa'	Al Madha
0	0	0	0	0	0	0	0	0	0	0	0	0	0	0	0	0	0	0	0	0	0	0	0	0	0	Almadhieir	Al Madha
0	0	0	0	0	0	0	0	0	0	0	0	0	0	0	0	0	0	0	0	0	0	0	0	0	0	Mlah	Al Madha
0	0	0	0	0	0	0	0	0	0	0	0	0	0	0	0	0	0	0	0	0	0	0	0	0	0	Darie	Al Madha
0	0	0	0	0	0	0	0	0	0	0	0	0	0	0	0	0	0	0	0	0	0	0	0	0	0	Aleadaba	Al Madha
0	0	0	0	0	0	0	0	0	0	0	0	0	0	0	0	0	0	0	0	0	0	0	0	0	0	Earaqat Al Sulayman	Arqat Al Soliman
0	0	0	0	0	0	0	0	0	0	0	0	0	0	0	0	0	0	0	0	0	0	0	0	0	0	Thafarah	Arqat Al Soliman
0	0	0	0	0	0	0	0	0	0	0	0	0	0	0	0	0	0	0	0	0	0	0	0	0	0	Mahd Alwadiin	Arqat Al Soliman
0	0	0	0	0	0	0	0	0	0	0	0	0	0	0	0	0	0	0	0	0	0	0	0	0	0	Alghadah	Al Ghodat
0	0	0	0	0	0	0	0	0	0	0	0	0	0	0	0	0	0	0	0	0	0	0	0	0	0	Alfireuh	Al Ghodat
0	0	0	0	0	0	0	0	0	0	0	0	0	0	0	0	0	0	0	0	0	0	0	0	0	0	Alburqa'	Al Ghodat
0	0	0	0	0	0	0	0	0	0	0	0	0	0	0	0	0	0	0	0	0	0	0	0	0	0	Alkhalidia	Al Ghodat
0	0	0	0	0	0	0	0	0	0	0	0	0	0	0	0	0	0	0	0	0	0	0	0	0	0	Alshaeluh	Al Ghodat



## Public services at the populated area level

## Number of Agricultural, Social, Administrative and Public Services and Banking Finance 1-2

Administrative services																								Populated area	Emirate or governorate or municipality			
Security control	Security point	Health affairs	Industrial fund	Real-estate fund	Social development fund	Labour office branch	Water branch	Financial branch	Transport branch	Females education office	Males education office	Females Education administration	Males education administration	Office of municipal services	Municipality centre	Secretariat of municipality	Pensions	Social Insurance	Awqaf (mortmain)	Center of promotion of virtue	Civil affairs	Passport department	Traffic centers			Police station	Police centre	
0	0	0	0	0	0	0	0	0	0	0	0	0	0	0	0	0	0	0	0	0	0	0	0	0	0	0	Alruwda	Al Ghodat
0	0	0	0	0	0	0	1	0	0	1	1	0	0	0	1	0	0	0	0	1	1	0	1	0	1	Albarik	Al Birk	
0	0	0	0	0	0	0	0	0	0	0	0	0	0	0	0	0	0	0	0	0	0	0	0	0	0	Aldaahin	Al Birk	
0	0	0	0	0	0	0	0	0	0	0	0	0	0	0	0	0	0	0	0	0	0	0	0	0	0	Alhashsha	Al Birk	
0	0	0	0	0	0	0	0	0	0	0	0	0	0	0	0	0	0	0	0	0	0	0	0	0	0	Alsahin	Al Birk	
0	0	0	0	0	0	0	0	0	0	0	0	0	0	0	0	0	0	0	0	0	0	0	0	0	0	Dabsa'	Al Birk	
0	0	0	0	0	0	0	0	0	0	0	0	0	0	0	0	0	0	0	0	0	0	0	0	0	0	Alfasluh	Al Birk	
0	0	0	0	0	0	0	0	0	0	0	0	0	0	0	0	0	0	0	0	0	0	0	0	0	0	Almarsufuh	Al Birk	
0	0	0	0	0	0	0	0	0	0	0	0	0	0	0	0	0	0	0	0	0	0	0	0	0	0	Alqarn Al'Abyad	Al Birk	
0	0	0	0	0	0	0	0	0	0	0	0	0	0	0	0	0	0	0	0	0	0	0	0	1	0	Eumq	Amaq	
0	0	0	0	0	0	0	0	0	0	0	0	0	0	0	0	0	0	0	0	0	0	0	0	0	0	Services (Qilah)	Amaq	
0	0	0	0	0	0	0	0	0	0	0	0	0	0	0	0	0	0	0	0	0	0	0	0	0	0	Alhazam	Amaq	
0	0	0	0	0	0	0	0	0	0	0	0	0	0	0	0	0	0	0	0	0	0	0	0	0	0	Alhishafuh (Alqazieat)	Amaq	
0	0	0	0	0	0	0	0	0	0	0	0	0	0	0	0	0	0	0	0	0	0	0	0	0	0	Alhilfuh	Amaq	
0	0	0	0	0	0	0	0	0	0	0	0	0	0	0	0	0	0	0	0	0	0	0	0	0	0	Alhabasuh	Amaq	
0	0	0	0	0	0	0	0	0	0	0	0	0	0	0	0	0	0	0	0	0	0	0	0	0	0	Hafir Alhilfih	Amaq	
0	0	0	0	0	0	0	0	0	0	0	0	0	0	0	0	0	0	0	0	0	0	0	0	0	0	Hutham Alqahmih	Amaq	
0	0	0	0	0	0	0	0	0	0	0	0	0	0	0	0	0	0	0	0	0	0	0	0	0	0	Alaithieal	Amaq	

The sixteenth services guide 2017\_Region Aseer

## Public services at the populated area level

## Number of Agricultural, Social, Administrative and Public Services and Banking Finance 1-2

Administrative services																								Populated area	Emirate or governorate or municipality			
Security control	Security point	Health affairs	Industrial fund	Real-estate fund	Social development fund	Labour office branch	Water branch	Financial branch	Transport branch	Females education office	Males education office	Females Education administration	Males education administration	Office of municipal services	Municipality centre	Secretariat of municipality	Pensions	Social Insurance	Awqaf (mortmain)	Center of promotion of virtue	Civil affairs	Passport department	Traffic centers			Police station	Police centre	
0	0	0	0	0	0	0	0	0	0	0	0	0	0	0	0	0	0	0	0	0	0	0	0	0	0	0	Alhariquh	Amaq
0	0	0	0	0	0	0	0	0	0	0	0	0	0	0	0	0	0	0	0	0	0	0	0	0	0	0	Alturuq	Zahban
0	0	0	0	0	0	0	0	0	0	0	0	0	0	0	0	0	0	0	0	0	0	0	0	0	0	0	Alnahs	Zahban
0	0	0	0	0	0	0	0	0	0	0	0	0	0	0	0	0	0	0	0	0	0	0	0	0	0	0	Alhuruh	Zahban
0	0	0	0	0	0	0	0	0	0	0	0	0	0	0	0	0	0	0	0	0	0	0	0	0	0	0	Aleadrut	Zahban
0	0	0	0	0	0	0	0	0	0	0	0	0	0	0	0	0	0	0	0	0	0	0	0	0	0	0	Hafir Almuqtar	Zahban
0	0	0	0	0	0	0	0	0	0	0	0	0	0	0	0	0	0	0	0	0	0	0	0	0	0	0	Aljinduluh	Zahban
0	0	0	0	0	0	0	0	0	0	0	0	0	0	0	0	0	0	0	0	0	0	0	0	0	0	0	Murtaq	Al Marsad
0	0	0	0	0	0	0	0	0	0	0	0	0	0	0	0	0	0	0	0	0	0	0	0	0	0	0	Aljumuh	Al Marsad
0	0	0	0	0	0	0	0	0	0	0	0	0	0	0	0	0	0	0	0	0	0	0	0	0	0	0	Alshaqiq	Al Marsad
0	0	0	0	0	0	0	0	0	0	0	0	0	0	0	0	0	0	0	0	0	0	0	0	0	0	0	Alkida'	Al Marsad
0	0	0	0	0	0	0	0	0	0	0	0	0	0	0	0	0	0	0	0	0	0	0	0	0	0	0	Sharafah Birumhah	Al Marsad
0	0	0	0	0	0	0	0	0	0	0	0	0	0	0	0	0	0	0	0	0	0	0	0	0	0	0	Algharafuh	Al Marsad
0	0	0	0	0	0	0	0	0	0	0	0	0	0	0	0	0	0	0	0	0	0	0	0	0	0	0	Fariyat Alhad	Al Marsad
0	0	0	0	0	0	0	1	0	0	1	1	0	0	0	1	0	0	0	1	1	0	0	1	0	1	0	Sahil	Bariq
0	0	0	0	0	0	0	0	0	0	0	0	0	0	0	0	0	0	0	0	0	0	0	0	0	0	0	Alqalb	Bariq
0	0	0	0	0	0	0	0	0	0	0	0	0	0	0	0	0	0	0	0	0	0	0	0	0	0	0	Mustur	Bariq
0	0	0	0	0	0	0	0	0	0	0	0	0	0	0	0	0	0	0	0	0	0	0	0	0	0	0	Alshaeb	Bariq

The sixteenth services guide 2017\_Region Aseer

## Public services at the populated area level

## Number of Agricultural, Social, Administrative and Public Services and Banking Finance 1-2

Administrative services																								Populated area	Emirate or governorate or municipality			
Security control	Security point	Health affairs	Industrial fund	Real-estate fund	Social development fund	Labour office branch	Water branch	Financial branch	Transport branch	Females education office	Males education office	Females Education administration	Males education administration	Office of municipal services	Municipality centre	Secretariat of municipality	Pensions	Social Insurance	Awqaf (mortmain)	Center of promotion of virtue	Civil affairs	Passport department	Traffic centers			Police station	Police centre	
0	0	0	0	0	0	0	0	0	0	0	0	0	0	0	0	0	0	0	0	0	0	0	0	0	0	0	Alkhatim	Bariq
0	0	0	0	0	0	0	0	0	0	0	0	0	0	0	0	0	0	0	0	0	0	0	0	0	0	0	Hadbuh Al Zahir (Mfif)	Bariq
0	0	0	0	0	0	0	0	0	0	0	0	0	0	0	0	0	0	0	0	0	0	0	0	0	0	0	Al Masbah	Bariq
0	0	0	0	0	0	0	0	0	0	0	0	0	0	0	0	0	0	0	0	0	0	0	0	0	0	0	Alkhaduh	Bariq
0	0	0	0	0	0	0	0	0	0	0	0	0	0	0	0	0	0	0	0	0	0	0	0	0	0	0	Habis	Bariq
0	0	0	0	0	0	0	0	0	0	0	0	0	0	0	0	0	0	0	0	0	0	0	0	0	0	0	Alnusaba'	Bariq
0	0	0	0	0	0	0	0	0	0	0	0	0	0	0	0	0	0	0	0	0	0	0	0	0	0	0	Hadabuh Al'ishraf	Bariq
0	0	0	0	0	0	0	0	0	0	0	0	0	0	0	0	0	0	0	0	0	0	0	0	0	0	0	Alhuquu (Al Manae)	Bariq
0	0	0	0	0	0	0	0	0	0	0	0	0	0	0	0	0	0	0	0	0	0	0	0	0	0	0	Umm Khubian	Bariq
0	0	0	0	0	0	0	0	0	0	0	0	0	0	0	0	0	0	0	0	0	0	0	0	0	0	0	Alhisinin	Bariq
0	0	0	0	0	0	0	0	0	0	0	0	0	0	0	0	0	0	0	0	0	0	0	0	0	0	0	Alkhuraba' (Alhwara'A)	Bariq
0	0	0	0	0	0	0	0	0	0	0	0	0	0	0	0	0	0	0	0	0	0	0	0	0	0	0	Almudamin	Bariq
0	0	0	0	0	0	0	0	0	0	0	0	0	0	0	0	0	0	0	0	0	0	0	0	0	0	0	Alburqa'	Bariq
0	0	0	0	0	0	0	0	0	0	0	0	0	0	0	0	0	0	0	0	0	0	0	0	0	0	0	Aljubu	Bariq
0	0	0	0	0	0	0	0	0	0	0	0	0	0	0	0	0	0	0	0	0	0	0	0	0	0	0	Bin Eatifih	Bariq
0	0	0	0	0	0	0	0	0	0	0	0	0	0	0	0	0	0	0	0	0	0	0	0	0	0	0	Alrubaduh	Bariq
0	0	0	0	0	0	0	0	0	0	0	0	0	0	0	0	0	0	0	0	0	0	0	0	0	0	0	Habab	Bariq
0	0	0	0	0	0	0	0	0	0	0	0	0	0	0	0	0	0	0	0	0	0	0	0	0	0	0	Eaqalah	Bariq

## Public services at the populated area level

## Number of Agricultural, Social, Administrative and Public Services and Banking Finance 1-2

Administrative services																								Populated area	Emirate or governorate or municipality		
Security control	Security point	Health affairs	Industrial fund	Real-estate fund	Social development fund	Labour office branch	Water branch	Financial branch	Transport branch	Females education office	Males education office	Females Education administration	Males education administration	Office of municipal services	Municipality centre	Secretariat of municipality	Pensions	Social Insurance	Awqaf (mortmain)	Center of promotion of virtue	Civil affairs	Passport department	Traffic centers			Police station	Police centre
0	0	0	0	0	0	0	0	0	0	0	0	0	0	0	0	0	0	0	0	0	0	0	0	0	0	Bin Saeidan	Bariq
0	0	0	0	0	0	0	0	0	0	0	0	0	0	0	0	0	0	0	0	0	0	0	0	0	0	Aleadn Walquhaba'	Bariq
0	0	0	0	0	0	0	0	0	0	0	0	0	0	0	0	0	0	0	0	0	0	0	0	0	0	Sueban	Bariq
0	0	0	0	0	0	0	0	0	0	0	0	0	0	0	0	0	0	0	0	0	0	0	0	0	0	Alfare	Bariq
0	0	0	0	0	0	0	0	0	0	0	0	0	0	0	0	0	0	0	0	0	0	0	0	0	0	Mikdas	Bariq
0	0	0	0	0	0	0	0	0	0	0	0	0	0	0	0	0	0	0	0	0	0	0	0	0	0	Alhadabuh	Bariq
0	0	0	0	0	0	0	0	0	0	0	0	0	0	0	0	0	0	0	0	0	0	0	0	0	0	Maharir	Bariq
0	0	0	0	0	0	0	0	0	0	0	0	0	0	0	0	0	0	0	0	0	0	0	0	0	0	'Abu Rkhm	Bariq
0	0	0	0	0	0	0	0	0	0	0	0	0	0	0	0	0	0	0	0	0	0	0	0	0	0	Alnusub	Bariq
0	0	0	0	0	0	0	0	0	0	0	0	0	0	0	0	0	0	0	0	0	0	0	0	0	0	Almashabaah	Bariq
0	0	0	0	0	0	0	0	0	0	0	0	0	0	0	0	0	0	0	0	0	0	0	0	0	0	Umm Easruh	Bariq
0	0	0	0	0	0	0	0	0	0	0	0	0	0	0	0	0	0	0	0	0	0	0	0	0	0	Aleirih (Almaeirih)	Bariq
0	0	0	0	0	0	0	0	0	0	0	0	0	0	0	0	0	0	0	0	0	0	0	0	0	0	Umm Kharqah	Bariq
0	0	0	0	0	0	0	0	0	0	0	0	0	0	0	0	0	0	0	0	0	0	0	0	0	0	Almasmur	Bariq
0	0	0	0	0	0	0	0	0	0	0	0	0	0	0	0	0	0	0	0	0	0	0	0	0	0	Shaeb Eilwan	Bariq
0	0	0	0	0	0	0	0	0	0	0	0	0	0	0	0	0	0	0	0	0	0	0	0	0	0	Alramaduh	Bariq
0	0	0	0	0	0	0	0	0	0	0	0	0	0	0	0	0	0	0	0	0	0	0	0	0	0	Alqafil	Bariq
0	0	0	0	0	0	0	0	0	0	0	0	0	0	0	0	0	0	0	0	0	0	0	0	0	0	Aleayinuh	Bariq

## Public services at the populated area level

## Number of Agricultural, Social, Administrative and Public Services and Banking Finance 1-2

Administrative services																								Populated area	Emirate or governorate or municipality		
Security control	Security point	Health affairs	Industrial fund	Real-estate fund	Social development fund	Labour office branch	Water branch	Financial branch	Transport branch	Females education office	Males education office	Females Education administration	Males education administration	Office of municipal services	Municipality centre	Secretariat of municipality	Pensions	Social Insurance	Awqaf (mortmain)	Center of promotion of virtue	Civil affairs	Passport department	Traffic centers			Police station	Police centre
0	0	0	0	0	0	0	0	0	0	0	0	0	0	0	0	0	0	0	0	0	0	0	0	0	0	Alqasawayh	Bariq
0	0	0	0	0	0	0	0	0	0	0	0	0	0	0	0	0	0	0	0	0	0	0	0	0	0	Almifa'	Bariq
0	0	0	0	0	0	0	0	0	0	0	0	0	0	0	0	0	0	0	0	0	0	0	0	0	0	Shaeb Ein	Bariq
0	0	0	0	0	0	0	0	0	0	0	0	0	0	0	0	0	0	0	0	0	0	0	0	0	0	Badaa	Bariq
0	0	0	0	0	0	0	0	0	0	0	0	0	0	0	0	0	0	0	0	0	0	0	0	0	0	Aljaealuh	Bariq
0	0	0	0	0	0	0	0	0	0	0	0	0	0	0	0	0	0	0	0	0	0	0	0	0	0	Alsiru	Bariq
0	0	0	0	0	0	0	0	0	0	0	0	0	0	0	0	0	0	0	0	0	0	0	0	0	0	Alruhuh	Bariq
0	0	0	0	0	0	0	0	0	0	0	0	0	0	0	0	0	0	0	0	0	0	0	0	0	0	Almashabaah	Bariq
0	0	0	0	0	0	0	0	0	0	0	0	0	0	0	0	0	0	0	0	0	0	0	0	0	0	Alqabil	Bariq
0	0	0	0	0	0	0	0	0	0	0	0	0	0	0	0	0	0	0	0	0	0	0	0	0	0	Alsharaf	Bariq
0	0	0	0	0	0	0	0	0	0	0	0	0	0	0	0	0	0	0	0	0	0	0	0	0	0	Rydah	Bariq
0	0	0	0	0	0	0	0	0	0	0	0	0	0	0	0	0	0	0	0	0	0	0	0	0	0	Alsawda'	Bariq
0	0	0	0	0	0	0	0	0	0	0	0	0	0	0	0	0	0	0	0	0	0	0	0	0	0	Aleanqa'	Bariq
0	0	0	0	0	0	0	0	0	0	0	0	0	0	0	0	0	0	0	0	0	0	0	0	0	0	Alhamra'	Bariq
0	0	0	0	0	0	0	0	0	0	0	0	0	0	0	0	0	0	0	0	0	0	0	0	0	0	Almurtamad	Bariq
0	0	0	0	0	0	0	0	0	0	0	0	0	0	0	0	0	0	0	0	0	0	0	0	0	0	Mujrinuh	Bariq
0	0	0	0	0	0	0	0	0	0	0	0	0	0	0	0	0	0	0	0	0	0	0	0	0	0	Maseaa	Bariq
0	0	0	0	0	0	0	0	0	0	0	0	0	0	0	0	0	0	0	0	0	0	0	0	0	0	Albashuh	Bariq

## Public services at the populated area level

## Number of Agricultural, Social, Administrative and Public Services and Banking Finance 1-2

Administrative services																								Populated area	Emirate or governorate or municipality		
Security control	Security point	Health affairs	Industrial fund	Real-estate fund	Social development fund	Labour office branch	Water branch	Financial branch	Transport branch	Females education office	Males education office	Females Education administration	Males education administration	Office of municipal services	Municipality centre	Secretariat of municipality	Pensions	Social Insurance	Awqaf (mortmain)	Center of promotion of virtue	Civil affairs	Passport department	Traffic centers			Police station	Police centre
0	0	0	0	0	0	0	0	0	0	0	0	0	0	0	0	0	0	0	0	0	0	0	0	0	0	Alfireuh	Bariq
0	0	0	0	0	0	0	0	0	0	0	0	0	0	0	0	0	0	0	0	0	0	0	0	0	0	Alkaribuh	Bariq
0	0	0	0	0	0	0	0	0	0	0	0	0	0	0	0	0	0	0	0	0	0	0	0	0	0	Shaeb Alhilf	Bariq
0	0	0	0	0	0	0	0	0	0	0	0	0	0	0	0	0	0	0	0	0	0	0	0	0	0	Aba Aleashr	Bariq
0	0	0	0	0	0	0	0	0	0	0	0	0	0	0	0	0	0	0	0	0	0	0	0	0	0	Mubtih	Bariq
0	0	0	0	0	0	0	0	0	0	0	0	0	0	0	0	0	0	0	0	0	0	0	0	0	0	Alqariha'	Bariq
0	0	0	0	0	0	0	0	0	0	0	0	0	0	0	0	0	0	0	0	0	0	0	0	0	0	Alhadaya	Bariq
0	0	0	0	0	0	0	0	0	0	0	0	0	0	0	0	0	0	0	0	0	0	0	0	0	0	Alakhde	Bariq
0	0	0	0	0	0	0	0	0	0	0	0	0	0	0	0	0	0	0	0	0	0	0	0	0	0	Mariduh	Bariq
0	0	0	0	0	0	0	0	0	0	0	0	0	0	0	0	0	0	0	0	0	0	0	0	0	0	Alhibatuh	Bariq
0	0	0	0	0	0	0	0	0	0	0	0	0	0	0	0	0	0	0	0	0	0	0	0	0	0	Aljama' Walfatimuh	Bariq
0	0	0	0	0	0	0	0	0	0	0	0	0	0	0	0	0	0	0	0	0	0	0	0	0	0	Alshija'	Bariq
0	0	0	0	0	0	0	0	0	0	0	0	0	0	0	0	0	0	0	0	0	0	0	0	0	0	Aleusf	Bariq
0	0	0	0	0	0	0	0	0	0	0	0	0	0	0	0	0	0	0	0	0	0	0	0	0	0	Faqeah	Bariq
0	0	0	0	0	0	0	0	0	0	0	0	0	0	0	0	0	0	0	0	0	0	0	0	0	0	Almabnaa	Bariq
0	0	0	0	0	0	0	0	0	0	0	0	0	0	0	0	0	0	0	0	0	0	0	0	0	0	Alshaqis	Bariq
0	0	0	0	0	0	0	0	0	0	0	0	0	0	0	0	0	0	0	0	0	0	0	0	0	0	Alqalb	Bariq
0	0	0	0	0	0	0	0	0	0	0	0	0	0	0	0	0	0	0	0	0	0	0	0	0	0	Alhasha'	Bariq

## Public services at the populated area level

## Number of Agricultural, Social, Administrative and Public Services and Banking Finance 1-2

Administrative services																								Populated area	Emirate or governorate or municipality		
Security control	Security point	Health affairs	Industrial fund	Real-estate fund	Social development fund	Labour office branch	Water branch	Financial branch	Transport branch	Females education office	Males education office	Females Education administration	Males education administration	Office of municipal services	Municipality centre	Secretariat of municipality	Pensions	Social Insurance	Awqaf (mortmain)	Center of promotion of virtue	Civil affairs	Passport department	Traffic centers			Police station	Police centre
0	0	0	0	0	0	0	0	0	0	0	0	0	0	0	0	0	0	0	0	0	0	0	0	0	0	Alraje	Bariq
0	0	0	0	0	0	0	0	0	0	0	0	0	0	0	0	0	0	0	0	0	0	0	0	0	0	Alqulba'	Bariq
0	0	0	0	0	0	0	0	0	0	0	0	0	0	0	0	0	0	0	0	0	0	0	0	0	0	Albashamuh	Bariq
0	0	0	0	0	0	0	0	0	0	0	0	0	0	0	0	0	0	0	0	0	0	0	0	0	0	Alrahuu (Alhabab)	Bariq
0	0	0	0	0	0	0	0	0	0	0	0	0	0	0	0	0	0	0	0	0	0	0	0	0	0	Almararuh	Bariq
0	0	0	0	0	0	0	0	0	0	0	0	0	0	0	0	0	0	0	0	0	0	0	0	0	0	Alquhaba'	Bariq
0	0	0	0	0	0	0	0	0	0	0	0	0	0	0	0	0	0	0	0	0	0	0	0	0	0	Hadabuh Almararuh	Bariq
0	0	0	0	0	0	0	0	0	0	0	0	0	0	0	0	0	0	0	0	0	0	0	0	0	0	Alwadiin	Bariq
0	0	0	0	0	0	0	0	0	0	0	0	0	0	0	0	0	0	0	0	0	0	0	0	0	0	Hadabuh Alsiru	Bariq
0	0	0	0	0	0	0	0	0	0	0	0	0	0	0	0	0	0	0	0	0	0	0	0	0	0	Alsaduh	Bariq
0	0	0	0	0	0	0	0	0	0	0	0	0	0	0	0	0	0	0	0	0	0	0	0	0	0	Siri Al Eishi	Bariq
0	0	0	0	0	0	0	0	0	0	0	0	0	0	0	0	0	0	0	0	0	0	0	0	0	0	Huqu Faqeih	Bariq
0	0	0	0	0	0	0	0	0	0	0	0	0	0	0	0	0	0	0	0	0	0	0	0	0	0	Hawd Naba (Hqunaby)	Bariq
0	0	0	0	0	0	0	0	0	0	0	0	0	0	0	0	0	0	0	0	0	0	0	0	0	0	Alfarashuh	Bariq
0	0	0	0	0	0	0	0	0	0	0	0	0	0	0	0	0	0	0	0	0	0	0	0	0	0	Alwatiduh	Bariq
0	0	0	0	0	0	0	0	0	0	0	0	0	0	0	0	0	0	0	0	0	0	0	0	0	0	Althamaluh	Bariq
0	0	0	0	0	0	0	0	0	0	0	0	0	0	0	0	0	0	0	0	0	0	0	0	0	0	Alhamatuh	Bariq
0	0	0	0	0	0	0	0	0	0	0	0	0	0	0	0	0	0	0	0	0	0	0	0	0	0	Alzaribuh	Bariq

## Public services at the populated area level

## Number of Agricultural, Social, Administrative and Public Services and Banking Finance 1-2

Administrative services																								Populated area	Emirate or governorate or municipality			
Security control	Security point	Health affairs	Industrial fund	Real-estate fund	Social development fund	Labour office branch	Water branch	Financial branch	Transport branch	Females education office	Males education office	Females Education administration	Males education administration	Office of municipal services	Municipality centre	Secretariat of municipality	Pensions	Social Insurance	Awqaf (mortmain)	Center of promotion of virtue	Civil affairs	Passport department	Traffic centers			Police station	Police centre	
0	0	0	0	0	0	0	0	0	0	0	0	0	0	0	0	0	0	0	0	0	0	0	0	0	0	0	Dalahum	Bariq
0	0	0	0	0	0	0	0	0	0	0	0	0	0	0	0	0	0	0	0	0	0	0	0	0	0	0	Tariban	Bariq
0	0	0	0	0	0	0	0	0	0	0	0	0	0	0	0	0	0	0	0	0	0	0	0	0	0	0	Alnsub	Bariq
0	0	0	0	0	0	0	0	0	0	0	0	0	0	0	0	0	0	0	0	0	0	0	0	0	0	0	Umm Shawkh	Bariq
0	0	0	0	0	0	0	0	0	0	0	0	0	0	0	0	0	0	0	0	0	0	0	0	0	0	0	Alradm	Bariq
0	0	0	0	0	0	0	0	0	0	0	0	0	0	0	0	0	0	0	0	0	0	0	0	0	0	0	Qfyl Alfuqaha'	Bariq
0	0	0	0	0	0	0	0	0	0	0	0	0	0	0	0	0	0	0	0	0	0	0	0	0	0	0	Alshaamiyh	Bariq
0	0	0	0	0	0	0	0	0	0	0	0	0	0	0	0	0	0	0	0	0	0	0	0	0	0	0	Alshifa'	Bariq
0	0	0	0	0	0	0	0	0	0	0	0	0	0	0	0	0	0	0	0	0	0	0	0	0	0	0	Alwaja'	Bariq
0	0	0	0	0	0	0	0	0	0	0	0	0	0	0	0	0	0	0	0	0	0	0	0	0	0	0	Alkhubaba'	Bariq
0	0	0	0	0	0	0	0	0	0	0	0	0	0	0	0	0	0	0	0	0	0	0	0	0	0	0	Alrubue Market	Bariq
0	0	0	0	0	0	0	0	0	0	0	0	0	0	0	0	0	0	0	0	0	0	0	0	0	0	0	Hadabuh Alssaduh	Bariq
0	0	0	0	0	0	0	0	0	0	0	0	0	0	0	0	0	0	0	0	0	0	0	0	0	0	0	Wa'Adaa Thaeib	Bariq
0	0	0	0	0	0	0	0	0	0	0	0	0	0	0	0	0	0	0	0	0	0	0	0	0	0	0	Almahatah	Bariq
0	0	0	0	0	0	0	0	0	0	0	0	0	0	0	0	0	0	0	0	0	0	0	0	0	0	0	Alssaduh	Bariq
0	0	0	0	0	0	0	0	0	0	0	0	0	0	0	0	0	0	0	0	0	0	0	0	0	0	0	Hadab Musharaf	Bariq
0	0	0	0	0	0	0	0	0	0	0	0	0	0	0	0	0	0	0	0	0	0	0	0	0	0	0	Eatif	Bariq
0	0	0	0	0	0	0	0	0	0	0	0	0	0	0	0	0	0	0	0	0	0	0	0	0	0	0	Haqu Aleubayd	Bariq



## Public services at the populated area level

## Number of Agricultural, Social, Administrative and Public Services and Banking Finance 1-2

Administrative services																								Populated area	Emirate or governorate or municipality			
Security control	Security point	Health affairs	Industrial fund	Real-estate fund	Social development fund	Labour office branch	Water branch	Financial branch	Transport branch	Females education office	Males education office	Females Education administration	Males education administration	Office of municipal services	Municipality centre	Secretariat of municipality	Pensions	Social Insurance	Awqaf (mortmain)	Center of promotion of virtue	Civil affairs	Passport department	Traffic centers			Police station	Police centre	
0	0	0	0	0	0	0	0	0	0	0	0	0	0	0	0	0	0	0	0	0	0	0	0	0	0	0	Wa'Adaa Bin Maqih	Bariq
0	0	0	0	0	0	0	0	0	0	0	0	0	0	0	0	0	0	0	0	0	0	0	0	0	0	0	Hadabuh Alhafnuh	Bariq
0	0	0	0	0	0	0	0	0	0	0	0	0	0	0	0	0	0	0	0	0	0	0	0	0	0	0	Muruh	Bariq
0	0	0	0	0	0	0	0	0	0	0	0	0	0	0	0	0	0	0	0	0	0	0	0	0	0	0	Huqu Bin Judah	Bariq
0	0	0	0	0	0	0	0	0	0	0	0	0	0	0	0	0	0	0	0	0	0	0	0	0	0	0	Alshaebuh	Bariq
0	0	0	0	0	0	0	0	0	0	0	0	0	0	0	0	0	0	0	0	0	0	0	0	0	0	0	Qarn Sahr	Bariq
0	0	0	0	0	0	0	0	0	0	0	0	0	0	0	0	0	0	0	0	0	0	0	0	0	0	0	Alttarifuh	Bariq
0	0	0	0	0	0	0	0	0	0	0	0	0	0	0	0	0	0	0	0	0	0	0	0	0	0	0	Almukhasir (Sheab	Bariq
0	0	0	0	0	0	0	0	0	0	0	0	0	0	0	0	0	0	0	0	0	0	0	0	0	0	0	Almujmaeuh (	Bariq
0	0	0	0	0	0	0	0	0	0	0	0	0	0	0	0	0	0	0	0	0	0	0	0	0	0	0	Mukahaf	Bariq
0	0	0	0	0	0	0	0	0	0	0	0	0	0	0	0	0	0	0	0	0	0	0	0	0	0	0	Alqawayd	Bariq
0	0	0	0	0	0	0	0	0	0	0	0	0	0	0	0	0	0	0	0	0	0	0	0	0	0	0	Aljarbue	Bariq
0	0	0	0	0	0	0	0	0	0	0	0	0	0	0	0	0	0	0	0	0	0	0	0	0	0	0	Shaeb Eadahaa	Bariq
0	0	0	0	0	0	0	0	0	0	0	0	0	0	0	0	0	0	0	0	0	0	0	0	0	0	0	Al Marawan	Bariq
0	0	0	0	0	0	0	0	0	0	0	0	0	0	0	0	0	0	0	0	0	0	0	0	0	0	0	Alhabil	Bariq
0	0	0	0	0	0	0	0	0	0	0	0	0	0	0	0	0	0	0	0	0	0	0	0	0	0	0	Kharazat ( Haquun	Bariq
0	0	0	0	0	0	0	0	0	0	0	0	0	0	0	0	0	0	0	0	0	0	0	0	0	0	0	Alquhaba'	Bariq
0	0	0	0	0	0	0	0	0	0	0	0	0	0	0	0	0	0	0	0	0	0	0	0	0	0	0	Almuribieuh	Bariq

## Public services at the populated area level

## Number of Agricultural, Social, Administrative and Public Services and Banking Finance 1-2

Administrative services																								Populated area	Emirate or governorate or municipality		
Security control	Security point	Health affairs	Industrial fund	Real-estate fund	Social development fund	Labour office branch	Water branch	Financial branch	Transport branch	Females education office	Males education office	Females Education administration	Males education administration	Office of municipal services	Municipality centre	Secretariat of municipality	Pensions	Social Insurance	Awqaf (mortmain)	Center of promotion of virtue	Civil affairs	Passport department	Traffic centers			Police station	Police centre
0	0	0	0	0	0	0	0	0	0	0	0	0	0	0	0	0	0	0	0	0	0	0	0	0	0	Alqawz (Qnti)	Bariq
0	0	0	0	0	0	0	0	0	0	0	0	0	0	0	0	0	0	0	0	0	0	0	0	0	0	Almudawruh	Bariq
0	0	0	0	0	0	0	0	0	0	0	0	0	0	0	0	0	0	0	0	0	0	0	0	0	0	Alfayij	Bariq
0	0	0	0	0	0	0	0	0	0	0	0	0	0	0	0	0	0	0	0	0	0	0	0	0	0	Alqazif	Bariq
0	0	0	0	0	0	0	0	0	0	0	0	0	0	0	0	0	0	0	0	0	0	0	0	0	0	Alghaywar	Bariq
0	0	0	0	0	0	0	0	0	0	0	0	0	0	0	0	0	0	0	0	0	0	0	0	0	0	Alkadifuh	Bariq
0	0	0	0	0	0	0	0	0	0	0	0	0	0	0	0	0	0	0	0	0	0	0	0	0	0	Alkhubaba'	Bariq
0	0	0	0	0	0	0	0	0	0	0	0	0	0	0	0	0	0	0	0	0	0	0	0	0	0	Alhuquw	Bariq
0	0	0	0	0	0	0	0	0	0	0	0	0	0	0	0	0	0	0	0	0	0	0	0	0	0	Alkhariqayn	Bariq
0	0	0	0	0	0	0	0	0	0	0	0	0	0	0	0	0	0	0	0	0	0	0	0	0	0	Qarn Al Shaefaa	Bariq
0	0	0	0	0	0	0	0	0	0	0	0	0	0	0	0	0	0	0	0	0	0	0	0	0	0	Alkhamasih	Bariq
0	0	0	0	0	0	0	0	0	0	0	0	0	0	0	0	0	0	0	0	0	0	0	0	0	0	Qarn Alsaabu	Bariq
0	0	0	0	0	0	0	0	0	0	0	0	0	0	0	0	0	0	0	0	0	0	0	0	0	0	Alhamra'	Bariq
0	0	0	0	0	0	0	0	0	0	0	0	0	0	0	0	0	0	0	0	0	0	0	0	0	0	Qarn 'Abu Sini	Bariq
0	0	0	0	0	0	0	0	0	0	0	0	0	0	0	0	0	0	0	0	0	0	0	0	0	0	Qarn Mukhalad	Bariq
0	0	0	0	0	0	0	0	0	0	0	0	0	0	0	0	0	0	0	0	0	0	0	0	0	0	Siri Alkhashb	Bariq
0	0	0	0	0	0	0	0	0	0	0	0	0	0	0	0	0	0	0	0	0	0	0	0	0	0	Alhamd	Bariq
0	0	0	0	0	0	0	0	0	0	0	0	0	0	0	0	0	0	0	0	0	0	0	0	0	0	Albayda'	Bariq

## Public services at the populated area level

## Number of Agricultural, Social, Administrative and Public Services and Banking Finance 1-2

Administrative services																								Populated area	Emirate or governorate or municipality		
Security control	Security point	Health affairs	Industrial fund	Real-estate fund	Social development fund	Labour office branch	Water branch	Financial branch	Transport branch	Females education office	Males education office	Females Education administration	Males education administration	Office of municipal services	Municipality centre	Secretariat of municipality	Pensions	Social Insurance	Awqaf (mortmain)	Center of promotion of virtue	Civil affairs	Passport department	Traffic centers			Police station	Police centre
0	0	0	0	0	0	0	0	0	0	0	0	0	0	0	0	0	0	0	0	0	0	0	0	0	0	Alqurs	Bariq
0	0	0	0	0	0	0	0	0	0	0	0	0	0	0	0	0	0	0	0	0	0	0	0	0	0	Almazburuh	Bariq
0	0	0	0	0	0	0	0	0	0	0	0	0	0	0	0	0	0	0	0	0	0	0	0	0	0	Alhadab ( Eanikr)	Bariq
0	0	0	0	0	0	0	0	0	0	0	0	0	0	0	0	0	0	0	0	0	0	0	0	0	0	Hadab ( Almunayzar)	Bariq
0	0	0	0	0	0	0	0	0	0	0	0	0	0	0	0	0	0	0	0	0	0	0	0	0	0	Albayda'	Bariq
0	0	0	0	0	0	0	0	0	0	0	0	0	0	0	0	0	0	0	0	0	0	0	0	0	0	Alsilm	Bariq
0	0	0	0	0	0	0	0	0	0	0	0	0	0	0	0	0	0	0	0	0	0	0	0	0	0	Hadbuh Shayban	Bariq
0	0	0	0	0	0	0	0	0	0	0	0	0	0	0	0	0	0	0	0	0	0	0	0	0	0	Alqatfuh	Bariq
0	0	0	0	0	0	0	0	0	0	0	0	0	0	0	0	0	0	0	0	0	0	0	0	0	0	Alfawhuh	Bariq
0	0	0	0	0	0	0	0	0	0	0	0	0	0	0	0	0	0	0	0	0	0	0	0	0	0	Almashear	Bariq
0	0	0	0	0	0	0	0	0	0	0	0	0	0	0	0	0	0	0	0	0	0	0	0	0	0	Alsilm ( Aljabihuh)	Bariq
0	0	0	0	0	0	0	0	0	0	0	0	0	0	0	0	0	0	0	0	0	0	0	0	0	0	Eafaas	Bariq
0	0	0	0	0	0	0	0	0	0	0	0	0	0	0	0	0	0	0	0	0	0	0	0	0	0	Alkanabiu	Bariq
0	0	0	0	0	0	0	0	0	0	0	0	0	0	0	0	0	0	0	0	0	0	0	0	0	0	Alsharadiuh	Bariq
0	0	0	0	0	0	0	0	0	0	0	0	0	0	0	0	0	0	0	0	0	0	0	0	0	0	Alkhawsh	Bariq
0	0	0	0	0	0	0	0	0	0	0	0	0	0	0	0	0	0	0	0	0	0	0	0	0	0	Alsilm	Bariq
0	0	0	0	0	0	0	0	0	0	0	0	0	0	0	0	0	0	0	0	0	0	0	0	0	0	Alwaeayir	Bariq
0	0	0	0	0	0	0	0	0	0	0	0	0	0	0	0	0	0	0	0	0	0	0	0	0	0	Alhidab	Bariq

## Public services at the populated area level

## Number of Agricultural, Social, Administrative and Public Services and Banking Finance 1-2

Administrative services																								Populated area	Emirate or governorate or municipality			
Security control	Security point	Health affairs	Industrial fund	Real-estate fund	Social development fund	Labour office branch	Water branch	Financial branch	Transport branch	Females education office	Males education office	Females Education administration	Males education administration	Office of municipal services	Municipality centre	Secretariat of municipality	Pensions	Social Insurance	Awqaf (mortmain)	Center of promotion of virtue	Civil affairs	Passport department	Traffic centers			Police station	Police centre	
0	0	0	0	0	0	0	0	0	0	0	0	0	0	0	0	0	0	0	0	0	0	0	0	0	0	0	Haqu Htman	Bariq
0	0	0	0	0	0	0	0	0	0	0	0	0	0	0	0	0	0	0	0	0	0	0	0	0	0	0	Alkashihuh	Bariq
0	0	0	0	0	0	0	0	0	0	0	0	0	0	0	0	0	0	0	0	0	0	0	0	0	0	0	Alhafih	Bariq
0	0	0	0	0	0	0	0	0	0	0	0	0	0	0	0	0	0	0	0	0	0	0	0	0	0	0	Alealakuh	Bariq
0	0	0	0	0	0	0	0	0	0	0	0	0	0	0	0	0	0	0	0	0	0	0	0	0	0	0	Alhafr	Bariq
0	0	0	0	0	0	0	0	0	0	0	0	0	0	0	0	0	0	0	0	0	0	0	0	0	0	0	Hatman	Bariq
0	0	0	0	0	0	0	0	0	0	0	0	0	0	0	0	0	0	0	0	0	0	0	0	0	0	0	Kaeith	Bariq
0	0	0	0	0	0	0	0	0	0	0	0	0	0	0	0	0	0	0	0	0	0	0	0	0	0	0	Alsilal	Bariq
0	0	0	0	0	0	0	0	0	0	0	0	0	0	0	0	0	0	0	0	0	0	0	0	0	0	0	Almuruwh	Bariq
0	0	0	0	0	0	0	0	0	0	0	0	0	0	0	0	0	0	0	0	0	0	0	0	0	0	0	Almueaqir	Bariq
0	0	0	0	0	0	0	0	0	0	0	0	0	0	0	0	0	0	0	0	0	0	0	0	0	0	0	Alhusamuh	Bariq
0	0	0	0	0	0	0	0	0	0	0	0	0	0	0	0	0	0	0	0	0	0	0	0	0	0	0	Alrus	Bariq
0	0	0	0	0	0	0	0	0	0	0	0	0	0	0	0	0	0	0	0	0	0	0	0	0	0	0	Wa'Adaa Sayal	Bariq
0	0	0	0	0	0	0	0	0	0	0	0	0	0	0	0	0	0	0	0	0	0	0	0	0	0	0	Alearabuh	Bariq
0	0	0	0	0	0	0	0	0	0	0	0	0	0	0	0	0	0	0	0	0	0	0	0	0	0	0	Almakhaduh	Bariq
0	0	0	0	0	0	0	0	0	0	0	0	0	0	0	0	0	0	0	0	0	0	0	0	0	0	0	Almafraq	Bariq
0	0	0	0	0	0	0	0	0	0	0	0	0	0	0	0	0	0	0	0	0	0	0	0	0	0	0	Almukhasar	Bariq
0	0	0	0	0	0	0	0	0	0	0	0	0	0	0	0	0	0	0	0	0	0	0	0	0	0	0	Aldaraj	Bariq

The sixteenth services guide 2017\_Region Aseer

## Public services at the populated area level

## Number of Agricultural, Social, Administrative and Public Services and Banking Finance 1-2

Administrative services																								Populated area	Emirate or governorate or municipality			
Security control	Security point	Health affairs	Industrial fund	Real-estate fund	Social development fund	Labour office branch	Water branch	Financial branch	Transport branch	Females education office	Males education office	Females Education administration	Males education administration	Office of municipal services	Municipality centre	Secretariat of municipality	Pensions	Social Insurance	Awqaf (mortmain)	Center of promotion of virtue	Civil affairs	Passport department	Traffic centers			Police station	Police centre	
0	0	0	0	0	0	0	0	0	0	0	0	0	0	0	0	0	0	0	0	0	0	0	0	0	0	Eilwan	Bariq	
0	0	0	0	0	0	0	0	0	0	0	0	0	0	0	0	0	0	0	0	0	0	0	0	0	0	0	Almanzil	Bariq
0	0	0	0	0	0	0	0	0	0	0	0	0	0	0	0	0	0	0	0	0	0	0	0	0	0	0	Alraahuh	Bariq
0	0	0	0	0	0	0	0	0	0	0	0	0	0	0	0	0	0	0	0	0	0	0	0	0	0	0	Alradm	Bariq
0	0	0	0	0	0	0	0	0	0	0	0	0	0	0	0	0	0	0	0	0	0	0	0	0	0	0	Aleaynah	Bariq
0	0	0	0	0	0	0	0	0	0	0	0	0	0	0	0	0	0	0	0	0	0	0	0	0	0	0	Algharabuh	Bariq
0	0	0	0	0	0	0	0	0	0	0	0	0	0	0	0	0	0	0	0	0	0	0	0	0	0	0	Alrrabikh	Bariq
0	0	0	0	0	0	0	0	0	0	0	0	0	0	0	0	0	0	0	0	0	0	0	0	0	0	0	Almeshbah	Bariq
0	0	0	0	0	0	0	0	0	0	0	0	0	0	0	0	0	0	0	0	0	0	0	0	0	0	0	Alwajduh	Bariq
0	0	0	0	0	0	0	0	0	0	0	0	0	0	0	0	0	0	0	0	0	0	0	0	0	0	0	Almaeyud	Bariq
0	0	0	0	0	0	0	0	0	0	0	0	0	0	0	0	0	0	0	0	0	0	0	0	0	0	0	Umm Dabaauh (	Bariq
0	0	0	0	0	0	0	0	0	0	0	0	0	0	0	0	0	0	0	0	0	0	0	0	0	0	0	Aldushu	Bariq
0	0	0	0	0	0	0	0	0	0	0	0	0	0	0	0	0	0	0	0	0	0	0	0	0	0	0	Turibuh Alsharaqihuh	Bariq
0	0	0	0	0	0	0	0	0	0	0	0	0	0	0	0	0	0	0	0	0	0	0	0	0	0	0	Turibuh Algharbayuh	Bariq
0	0	0	0	0	0	0	0	0	0	0	0	0	0	0	0	0	0	0	0	0	0	0	0	0	0	0	Alshaqrhuh	Bariq
0	0	0	0	0	0	0	0	0	0	0	0	0	0	0	0	0	0	0	0	0	0	0	0	0	0	0	Alshadiduh	Bariq
0	0	0	0	0	0	0	0	0	0	0	0	0	0	0	0	0	0	0	0	0	0	0	0	0	0	0	Neb	Bariq
0	0	0	0	0	0	0	0	0	0	0	0	0	0	0	0	0	0	0	0	0	0	0	0	0	0	0	Al Eayd	Bariq

## Public services at the populated area level

## Number of Agricultural, Social, Administrative and Public Services and Banking Finance 1-2

Administrative services																								Populated area	Emirate or governorate or municipality			
Security control	Security point	Health affairs	Industrial fund	Real-estate fund	Social development fund	Labour office branch	Water branch	Financial branch	Transport branch	Females education office	Males education office	Females Education administration	Males education administration	Office of municipal services	Municipality centre	Secretariat of municipality	Pensions	Social Insurance	Awqaf (mortmain)	Center of promotion of virtue	Civil affairs	Passport department	Traffic centers			Police station	Police centre	
0	0	0	0	0	0	0	0	0	0	0	0	0	0	0	0	0	0	0	0	0	0	0	0	0	0	0	Almarid	Bariq
0	0	0	0	0	0	0	0	0	0	0	0	0	0	0	0	0	0	0	0	0	0	0	0	0	0	0	Alqafil	Bariq
0	0	0	0	0	0	0	0	0	0	0	0	0	0	0	0	0	0	0	0	0	0	0	0	0	0	0	Qarn Umm Thalith	Bariq
0	0	0	0	0	0	0	0	0	0	0	0	0	0	0	0	0	0	0	0	0	0	0	0	0	0	0	Qhbh Al Eayshaa	Bariq
0	0	0	0	0	0	0	0	0	0	0	0	0	0	0	0	0	0	0	0	0	0	0	0	0	0	0	Alkhubaba'	Bariq
0	0	0	0	0	0	0	0	0	0	0	0	0	0	0	0	0	0	0	0	0	0	0	0	0	0	0	Neib	Bariq
0	0	0	0	0	0	0	0	0	0	0	0	0	0	0	0	0	0	0	0	0	1	0	0	0	1	Thuluth Almanzar	Thloth Al Mandhar	
0	0	0	0	0	0	0	0	0	0	0	0	0	0	0	0	0	0	0	0	0	0	0	0	0	0	0	Dawqah	Thloth Al Mandhar
0	0	0	0	0	0	0	0	0	0	0	0	0	0	0	0	0	0	0	0	0	0	0	0	0	0	0	Alhuquw	Thloth Al Mandhar
0	0	0	0	0	0	0	0	0	0	0	0	0	0	0	0	0	0	0	0	0	0	0	0	0	0	0	Erq Shukuh	Thloth Al Mandhar
0	0	0	0	0	0	0	0	0	0	0	0	0	0	0	0	0	0	0	0	0	0	0	0	0	0	0	Qarn Hamdh	Thloth Al Mandhar
0	0	0	0	0	0	0	0	0	0	0	0	0	0	0	0	0	0	0	0	0	0	0	0	0	0	0	Alshaebayn	Thloth Al Mandhar
0	0	0	0	0	0	0	0	0	0	0	0	0	0	0	0	0	0	0	0	0	0	0	0	0	0	0	Sada Bialhuatih	Thloth Al Mandhar
0	0	0	0	0	0	0	0	0	0	0	0	0	0	0	0	0	0	0	0	0	0	0	0	0	0	0	Umm Qafil	Thloth Al Mandhar
0	0	0	0	0	0	0	0	0	0	0	0	0	0	0	0	0	0	0	0	0	0	0	0	0	0	0	Haqu Sueban	Thloth Al Mandhar
0	0	0	0	0	0	0	0	0	0	0	0	0	0	0	0	0	0	0	0	0	0	0	0	0	0	0	Qashbah	Thloth Al Mandhar
0	0	0	0	0	0	0	0	0	0	0	0	0	0	0	0	0	0	0	0	0	0	0	0	0	0	0	Al Wahish	Thloth Al Mandhar
0	0	0	0	0	0	0	0	0	0	0	0	0	0	0	0	0	0	0	0	0	0	0	0	0	0	0	Umm Raye	Thloth Al Mandhar

## Public services at the populated area level

## Number of Agricultural, Social, Administrative and Public Services and Banking Finance 1-2

Administrative services																								Populated area	Emirate or governorate or municipality		
Security control	Security point	Health affairs	Industrial fund	Real-estate fund	Social development fund	Labour office branch	Water branch	Financial branch	Transport branch	Females education office	Males education office	Females Education administration	Males education administration	Office of municipal services	Municipality centre	Secretariat of municipality	Pensions	Social Insurance	Awqaf (mortmain)	Center of promotion of virtue	Civil affairs	Passport department	Traffic centers			Police station	Police centre
0	0	0	0	0	0	0	0	0	0	0	0	0	0	0	0	0	0	0	0	0	0	0	0	0	0	Alkila (Alhasahs)	Thloth Al Mandhar
0	0	0	0	0	0	0	0	0	0	0	0	0	0	0	0	0	0	0	0	0	0	0	0	0	0	Umm Tawal	Thloth Al Mandhar
0	0	0	0	0	0	0	0	0	0	0	0	0	0	0	0	0	0	0	0	0	0	0	0	0	0	Umm Khalfih	Thloth Al Mandhar
0	0	0	0	0	0	0	0	0	0	0	0	0	0	0	0	0	0	0	0	0	0	0	0	0	0	Eamsa'	Thloth Al Mandhar
0	0	0	0	0	0	0	0	0	0	0	0	0	0	0	0	0	0	0	0	0	0	0	0	0	0	Alfujur	Thloth Al Mandhar
0	0	0	0	0	0	0	0	0	0	0	0	0	0	0	0	0	0	0	0	0	0	0	0	0	0	Umm Daghar	Thloth Al Mandhar
0	0	0	0	0	0	0	0	0	0	0	0	0	0	0	0	0	0	0	0	0	0	0	0	0	0	Ghawafil	Thloth Al Mandhar
0	0	0	0	0	0	0	0	0	0	0	0	0	0	0	0	0	0	0	0	0	0	0	0	0	0	Eurif	Thloth Al Mandhar
0	0	0	0	0	0	0	0	0	0	0	0	0	0	0	0	0	0	0	0	0	0	0	0	0	0	Almarwaa	Thloth Al Mandhar
0	0	0	0	0	0	0	0	0	0	0	0	0	0	0	0	0	0	0	0	0	0	0	0	0	0	Umm Eadinh	Thloth Al Mandhar
0	0	0	0	0	0	0	0	0	0	0	0	0	0	0	0	0	0	0	0	0	0	0	0	0	0	Aldalaeuh	Thloth Al Mandhar
0	0	0	0	0	0	0	0	0	0	0	0	0	0	0	0	0	0	0	0	0	0	0	0	0	0	Bilad Al Hayfa'	Thloth Al Mandhar
0	0	0	0	0	0	0	0	0	0	0	0	0	0	0	0	0	0	0	0	0	0	0	0	0	0	Alzuhr	Thloth Al Mandhar
0	0	0	0	0	0	0	0	0	0	0	0	0	0	0	0	0	0	0	0	0	0	0	0	0	0	Alnaqafat	Thloth Al Mandhar
0	0	0	0	0	0	0	0	0	0	0	0	0	0	0	0	0	0	0	0	0	0	0	0	0	0	Shaeb Jahish	Thloth Al Mandhar
0	0	0	0	0	0	0	0	0	0	0	0	0	0	0	0	0	0	0	0	0	0	0	0	0	0	Alruwyha'	Thloth Al Mandhar
0	0	0	0	0	0	0	0	0	0	0	0	0	0	0	0	0	0	0	0	0	0	0	0	0	0	Durub Alqaedan	Thloth Al Mandhar
0	0	0	0	0	0	0	0	0	0	0	0	0	0	0	0	0	0	0	0	0	0	0	0	0	0	Umm Naqeuuh	Thloth Al Mandhar

## Public services at the populated area level

## Number of Agricultural, Social, Administrative and Public Services and Banking Finance 1-2

Administrative services																								Populated area	Emirate or governorate or municipality		
Security control	Security point	Health affairs	Industrial fund	Real-estate fund	Social development fund	Labour office branch	Water branch	Financial branch	Transport branch	Females education office	Males education office	Females Education administration	Males education administration	Office of municipal services	Municipality centre	Secretariat of municipality	Pensions	Social Insurance	Awqaf (mortmain)	Center of promotion of virtue	Civil affairs	Passport department	Traffic centers			Police station	Police centre
0	0	0	0	0	0	0	0	0	0	0	0	0	0	0	0	0	0	0	0	0	0	0	0	0	0	Almatabiq	Thloth Al Mandhar
0	0	0	0	0	0	0	0	0	0	0	0	0	0	0	0	0	0	0	0	0	0	0	0	0	0	Almaqadi	Thloth Al Mandhar
0	0	0	0	0	0	0	0	0	0	0	0	0	0	0	0	0	0	0	0	0	0	0	0	0	0	Alkhaniqa	Thloth Al Mandhar
0	0	0	0	0	0	0	0	0	0	0	0	0	0	0	0	0	0	0	0	0	0	0	0	0	0	Alkhuban Al'Aelaa	Thloth Al Mandhar
0	0	0	0	0	0	0	0	0	0	0	0	0	0	0	0	0	0	0	0	0	0	0	0	0	0	Alkhuban Al'Asfal	Thloth Al Mandhar
0	0	0	0	0	0	0	0	0	0	0	0	0	0	0	0	0	0	0	0	0	0	0	0	0	0	Alnatruh	Thloth Al Mandhar
0	0	0	0	0	0	0	0	0	0	0	0	0	0	0	0	0	0	0	0	0	0	0	0	0	0	Alkhalfuh	Thloth Al Mandhar
0	0	0	0	0	0	0	0	0	0	0	0	0	0	0	0	0	0	0	0	0	0	0	0	0	0	Alnaqluh	Thloth Al Mandhar
0	0	0	0	0	0	0	0	0	0	0	0	0	0	0	0	0	0	0	0	0	0	0	0	0	0	Almuetaraduh	Thloth Al Mandhar
0	0	0	0	0	0	0	0	0	0	0	0	0	0	0	0	0	0	0	0	0	0	0	0	0	0	Almudaram	Thloth Al Mandhar
0	0	0	0	0	0	0	0	0	0	0	0	0	0	0	0	0	0	0	0	0	0	0	0	0	0	Alradahuh	Thloth Al Mandhar
0	0	0	0	0	0	0	0	0	0	0	0	0	0	0	0	0	0	0	0	0	0	0	0	0	0	Almanzil	Thloth Al Mandhar
0	0	0	0	0	0	0	0	0	0	0	0	0	0	0	0	0	0	0	0	0	0	0	0	0	0	Alsafaluh	Thloth Al Mandhar
0	0	0	0	0	0	0	0	0	0	0	0	0	0	0	0	0	0	0	0	0	0	0	0	0	0	Almuruwah	Thloth Al Mandhar
0	0	0	0	0	0	0	0	0	0	0	0	0	0	0	0	0	0	0	0	0	0	0	0	0	0	Al Hasan	Thloth Al Mandhar
0	0	0	0	0	0	0	0	0	0	0	0	0	0	0	0	0	0	0	0	0	0	0	0	0	0	Almaqali	Thloth Al Mandhar
0	0	0	0	0	0	0	0	0	0	0	0	0	0	0	0	0	0	0	0	0	0	0	0	0	0	Alhabil	Thloth Al Mandhar
0	0	0	0	0	0	0	0	0	0	0	0	0	0	0	0	0	0	0	0	0	0	0	0	0	0	Alfasamuh	Thloth Al Mandhar



## Public services at the populated area level

## Number of Agricultural, Social, Administrative and Public Services and Banking Finance 1-2

Administrative services																								Populated area	Emirate or governorate or municipality		
Security control	Security point	Health affairs	Industrial fund	Real-estate fund	Social development fund	Labour office branch	Water branch	Financial branch	Transport branch	Females education office	Males education office	Females Education administration	Males education administration	Office of municipal services	Municipality centre	Secretariat of municipality	Pensions	Social Insurance	Awqaf (mortmain)	Center of promotion of virtue	Civil affairs	Passport department	Traffic centers			Police station	Police centre
0	0	0	0	0	0	0	0	0	0	0	0	0	0	0	0	0	0	0	0	0	0	0	0	0	0	Altabaqat	Thloth Al Mandhar
0	0	0	0	0	0	0	0	0	0	0	0	0	0	0	0	0	0	0	0	0	0	0	0	0	0	Shaeb Umm Sada	Thloth Al Mandhar
0	0	0	0	0	0	0	0	0	0	0	0	0	0	0	0	0	0	0	0	0	0	0	0	0	0	Makhshushh	Thloth Al Mandhar
0	0	0	0	0	0	0	0	0	0	0	0	0	0	0	0	0	0	0	0	0	0	0	0	0	0	Altawarif	Thloth Al Mandhar
0	0	0	0	0	0	0	0	0	0	0	0	0	0	0	0	0	0	0	0	0	0	0	0	0	0	Alradaan	Thloth Al Mandhar
0	0	0	0	0	0	0	0	0	0	0	0	0	0	0	0	0	0	0	0	0	0	0	0	0	0	Althawduh (Mkilah)	Thloth Al Mandhar
0	0	0	0	0	0	0	0	0	0	0	0	0	0	0	0	0	0	0	0	0	0	0	0	0	0	Albihrayuh	Thloth Al Mandhar
0	0	0	0	0	0	0	0	0	0	0	0	0	0	0	0	0	0	0	0	0	0	0	0	0	0	Muhsah	Thloth Al Mandhar
0	0	0	0	0	0	0	0	0	0	0	0	0	0	0	0	0	0	0	0	0	0	0	0	0	0	Habil Maedaa	Thloth Al Mandhar
0	0	0	0	0	0	0	0	0	0	0	0	0	0	0	0	0	0	0	0	0	0	0	0	0	0	Alharayiq	Thloth Al Mandhar
0	0	0	0	0	0	0	0	0	0	0	0	0	0	0	0	0	0	0	0	0	0	0	0	0	0	Albaeda'	Thloth Al Mandhar
0	0	0	0	0	0	0	0	0	0	0	0	0	0	0	0	0	0	0	0	0	0	0	0	0	0	Alhamra'	Thloth Al Mandhar
0	0	0	0	0	0	0	0	0	0	0	0	0	0	0	0	0	0	0	0	0	0	0	0	0	0	Eamaqah	Thloth Al Mandhar
0	0	0	0	0	0	0	0	0	0	0	0	0	0	0	0	0	0	0	0	0	0	0	0	0	0	Umm Sawmaeuh	Thloth Al Mandhar
0	0	0	0	0	0	0	0	0	0	0	0	0	0	0	0	0	0	0	0	0	0	0	0	0	0	Aleadif	Thloth Al Mandhar
0	0	0	0	0	0	0	0	0	0	0	0	0	0	0	0	0	0	0	0	0	0	0	0	0	0	Abdieah	Thloth Al Mandhar
0	0	0	0	0	0	0	0	0	0	0	0	0	0	0	0	0	0	0	0	0	0	0	0	0	0	Umm Qawbira	Thloth Al Mandhar
0	0	0	0	0	0	0	0	0	0	0	0	0	0	0	0	0	0	0	0	0	0	0	0	0	0	Muhjaj	Thloth Al Mandhar

## Public services at the populated area level

## Number of Agricultural, Social, Administrative and Public Services and Banking Finance 1-2

Administrative services																								Populated area	Emirate or governorate or municipality			
Security control	Security point	Health affairs	Industrial fund	Real-estate fund	Social development fund	Labour office branch	Water branch	Financial branch	Transport branch	Females education office	Males education office	Females Education administration	Males education administration	Office of municipal services	Municipality centre	Secretariat of municipality	Pensions	Social Insurance	Awqaf (mortmain)	Center of promotion of virtue	Civil affairs	Passport department	Traffic centers			Police station	Police centre	
0	0	0	0	0	0	0	0	0	0	0	0	0	0	0	0	0	0	0	0	0	0	0	0	0	0	0	Almanzil	Thloth Al Mandhar
0	0	0	0	0	0	0	0	0	0	0	0	0	0	0	0	0	0	0	0	0	0	0	0	0	0	0	Almutarazat	Thloth Al Mandhar
0	0	0	0	0	0	0	0	0	0	0	0	0	0	0	0	0	0	0	0	0	0	0	0	0	0	0	Alkharq	Thloth Al Mandhar
0	0	0	0	0	0	0	0	0	0	0	0	0	0	0	0	0	0	0	0	0	0	0	0	0	0	0	Almadan	Thloth Al Mandhar
0	0	0	0	0	0	0	0	0	0	0	0	0	0	0	0	0	0	0	0	0	0	0	0	0	0	0	Waqfah	Thloth Al Mandhar
0	0	0	0	0	0	0	0	0	0	0	0	0	0	0	0	0	0	0	0	0	0	0	0	0	0	0	Alqaraah	Thloth Al Mandhar
0	0	0	0	0	0	0	0	0	0	0	0	0	0	0	0	0	0	0	0	0	0	0	0	0	0	0	Umm Shifa'	Thloth Al Mandhar
0	0	0	0	0	0	0	0	0	0	0	0	0	0	0	0	0	0	0	0	0	0	0	0	0	0	0	Umm Mujah	Thloth Al Mandhar
0	0	0	0	0	0	0	0	0	0	0	0	0	0	0	0	0	0	0	0	0	0	0	0	0	0	0	Umm Eataf	Thloth Al Mandhar
0	0	0	0	0	0	0	0	0	0	0	0	0	0	0	0	0	0	0	0	0	0	0	0	0	0	0	Alruhuh (Althbta)	Thloth Al Mandhar
0	0	0	0	0	0	0	0	0	0	0	0	0	0	0	0	0	0	0	0	0	0	0	0	0	0	0	Alkharq	Thloth Al Mandhar
0	0	0	0	0	0	0	0	0	0	0	0	0	0	0	0	0	0	0	0	0	0	0	0	0	0	0	Almathalu	Thloth Al Mandhar
0	0	0	0	0	0	0	0	0	0	0	0	0	0	0	0	0	0	0	0	0	0	0	0	0	0	0	Samanaan	Thloth Al Mandhar
0	0	0	0	0	0	0	0	0	0	0	0	0	0	0	0	0	0	0	0	0	0	0	0	0	0	0	Alriha'	Thloth Al Mandhar
0	0	0	0	0	0	0	0	0	0	0	0	0	0	0	0	0	0	0	0	0	0	0	0	0	0	0	Dhum Qarah	Thloth Al Mandhar
0	0	0	0	0	0	0	0	0	0	0	0	0	0	0	0	0	0	0	0	0	0	0	0	0	0	0	Almuhdar	Thloth Al Mandhar
0	0	0	0	0	0	0	0	0	0	0	0	0	0	0	0	0	0	0	0	0	0	0	0	0	0	0	Alhuthmuh Alealya'	Thloth Al Mandhar
0	0	0	0	0	0	0	0	0	0	0	0	0	0	0	0	0	0	0	0	0	0	0	0	0	0	0	Umm Rasa' Waleaynah	Thloth Al Mandhar

## Public services at the populated area level

## Number of Agricultural, Social, Administrative and Public Services and Banking Finance 1-2

Administrative services																								Populated area	Emirate or governorate or municipality		
Security control	Security point	Health affairs	Industrial fund	Real-estate fund	Social development fund	Labour office branch	Water branch	Financial branch	Transport branch	Females education office	Males education office	Females Education administration	Males education administration	Office of municipal services	Municipality centre	Secretariat of municipality	Pensions	Social Insurance	Awqaf (mortmain)	Center of promotion of virtue	Civil affairs	Passport department	Traffic centers			Police station	Police centre
0	0	0	0	0	0	0	0	0	0	0	0	0	0	0	0	0	0	0	0	0	0	0	0	0	0	Umm Tabaq	Thloth Al Mandhar
0	0	0	0	0	0	0	0	0	0	0	0	0	0	0	0	0	0	0	0	0	0	0	0	0	0	Umm Laysa'	Thloth Al Mandhar
0	0	0	0	0	0	0	0	0	0	0	0	0	0	0	0	0	0	0	0	0	0	0	0	0	0	Alhasalayn	Thloth Al Mandhar
0	0	0	0	0	0	0	0	0	0	0	0	0	0	0	0	0	0	0	0	0	0	0	0	0	0	Aljarab	Thloth Al Mandhar
0	0	0	0	0	0	0	0	0	0	0	0	0	0	0	0	0	0	0	0	0	0	0	0	0	0	Aljaruh	Thloth Al Mandhar
0	0	0	0	0	0	0	0	0	0	0	0	0	0	0	0	0	0	0	0	0	0	0	0	0	0	Alsadrub	Thloth Al Mandhar
0	0	0	0	0	0	0	0	0	0	0	0	0	0	0	0	0	0	0	0	0	0	0	0	0	0	Umm Khurban	Thloth Al Mandhar
0	0	0	0	0	0	0	0	0	0	0	0	0	0	0	0	0	0	0	0	0	0	0	0	0	0	Alsiru	Thloth Al Mandhar
0	0	0	0	0	0	0	0	0	0	0	0	0	0	0	0	0	0	0	0	0	0	0	0	0	0	Hiad	Thloth Al Mandhar
0	0	0	0	0	0	0	0	0	0	0	0	0	0	0	0	0	0	0	0	0	0	0	0	0	0	Hadhan (Ghar Eadmun)	Thloth Al Mandhar
0	0	0	0	0	0	0	0	0	0	0	0	0	0	0	0	0	0	0	0	0	0	0	0	0	0	Umm Ainhabah	Thloth Al Mandhar
0	0	0	0	0	0	0	0	0	0	0	0	0	0	0	0	0	0	0	0	0	0	0	0	0	0	Hammat	Thloth Al Mandhar
0	0	0	0	0	0	0	0	0	0	0	0	0	0	0	0	0	0	0	0	0	0	0	0	0	0	Aleabidin	Thloth Al Mandhar
0	0	0	0	0	0	0	0	0	0	0	0	0	0	0	0	0	0	0	0	0	0	0	0	0	0	Hadah	Thloth Al Mandhar
0	0	0	0	0	0	0	0	0	0	0	0	0	0	0	0	0	0	0	0	0	0	0	0	0	0	Alsanan	Thloth Al Mandhar
0	0	0	0	0	0	0	0	0	0	0	0	0	0	0	0	0	0	0	0	0	0	0	0	0	0	Alshaebuh	Thloth Al Mandhar
0	0	0	0	0	0	0	0	0	0	0	0	0	0	0	0	0	0	0	0	0	0	0	0	0	0	Almirda'	Thloth Al Mandhar
0	0	0	0	0	0	0	0	0	0	0	0	0	0	0	0	0	0	0	0	0	0	0	0	0	0	Alhafih	Thloth Al Mandhar

## Public services at the populated area level

## Number of Agricultural, Social, Administrative and Public Services and Banking Finance 1-2

Administrative services																								Populated area	Emirate or governorate or municipality			
Security control	Security point	Health affairs	Industrial fund	Real-estate fund	Social development fund	Labour office branch	Water branch	Financial branch	Transport branch	Females education office	Males education office	Females Education administration	Males education administration	Office of municipal services	Municipality centre	Secretariat of municipality	Pensions	Social Insurance	Awqaf (mortmain)	Center of promotion of virtue	Civil affairs	Passport department	Traffic centers			Police station	Police centre	
0	0	0	0	0	0	0	0	0	0	0	0	0	0	0	0	0	0	0	0	0	0	0	0	0	0	0	Salatuh	Thloth Al Mandhar
0	0	0	0	0	0	0	0	0	0	0	0	0	0	0	0	0	0	0	0	0	0	0	0	0	0	0	Albark	Thloth Al Mandhar
0	0	0	0	0	0	0	0	0	0	0	0	0	0	0	0	0	0	0	0	0	0	0	0	0	0	0	Alsaduh	Thloth Al Mandhar
0	0	0	0	0	0	0	0	0	0	0	0	0	0	0	0	0	0	0	0	0	0	0	0	0	0	0	Alsarif	Thloth Al Mandhar
0	0	0	0	0	0	0	0	0	0	0	0	0	0	0	0	0	0	0	0	0	0	0	0	0	0	0	Alzahruh	Thloth Al Mandhar
0	0	0	0	0	0	0	0	0	0	0	0	0	0	0	0	0	0	0	0	0	0	0	0	0	0	0	Alqaneat	Thloth Al Mandhar
0	0	0	0	0	0	0	0	0	0	0	0	0	0	0	0	0	0	0	0	0	0	0	0	0	0	0	Muhamar	Thloth Al Mandhar
0	0	0	0	0	0	0	0	0	0	0	0	0	0	0	0	0	0	0	0	0	0	0	0	0	0	0	Faqie	Thloth Al Mandhar
0	0	0	0	0	0	0	0	0	0	0	0	0	0	0	0	0	0	0	0	0	0	0	0	0	0	0	Alwasil	Thloth Al Mandhar
0	0	0	0	0	0	0	0	0	0	0	0	0	0	0	0	0	0	0	0	0	0	0	0	0	0	0	Alrajamuh	Thloth Al Mandhar
0	0	0	0	0	0	0	0	0	0	0	0	0	0	0	0	0	0	0	0	0	0	0	0	0	0	0	Alhudan	Thloth Al Mandhar
0	0	0	0	0	0	0	0	0	0	0	0	0	0	0	0	0	0	0	0	0	0	0	0	0	0	0	Alraseuh (Al Haluha)	Thloth Al Mandhar
0	0	0	0	0	0	0	0	0	0	0	0	0	0	0	0	0	0	0	0	0	0	0	0	0	0	0	Alhadabuh	Thloth Al Mandhar
0	0	0	0	0	0	0	0	0	0	0	0	0	0	0	0	0	0	0	0	0	0	0	0	0	0	0	Alzaharat	Thloth Al Mandhar
0	0	0	0	0	0	0	0	0	0	0	0	0	0	0	0	0	0	0	0	0	0	0	0	0	0	0	Alshutuh	Thloth Al Mandhar
0	0	0	0	0	0	0	0	0	0	0	0	0	0	0	0	0	0	0	0	0	0	0	0	0	0	0	Almuhatil	Thloth Al Mandhar
0	0	0	0	0	0	0	0	0	0	0	0	0	0	0	0	0	0	0	0	0	0	0	0	0	0	0	Alghasuh (Mhasak)	Thloth Al Mandhar
0	0	0	0	0	0	0	0	0	0	0	0	0	0	0	0	0	0	0	0	0	0	0	0	0	0	0	Alhadbur	Thloth Al Mandhar

## Public services at the populated area level

## Number of Agricultural, Social, Administrative and Public Services and Banking Finance 1-2

Administrative services																								Populated area	Emirate or governorate or municipality		
Security control	Security point	Health affairs	Industrial fund	Real-estate fund	Social development fund	Labour office branch	Water branch	Financial branch	Transport branch	Females education office	Males education office	Females Education administration	Males education administration	Office of municipal services	Municipality centre	Secretariat of municipality	Pensions	Social Insurance	Awqaf (mortmain)	Center of promotion of virtue	Civil affairs	Passport department	Traffic centers			Police station	Police centre
0	0	0	0	0	0	0	0	0	0	0	0	0	0	0	0	0	0	0	0	0	0	0	0	0	0	Almatnuh	Thloth Al Mandhar
0	0	0	0	0	0	0	0	0	0	0	0	0	0	0	0	0	0	0	0	0	0	0	0	0	0	Alhadba'	Thloth Al Mandhar
0	0	0	0	0	0	0	0	0	0	0	0	0	0	0	0	0	0	0	0	0	0	0	0	0	0	Fayad Al mukhbir	Thloth Al Mandhar
0	0	0	0	0	0	0	0	0	0	0	0	0	0	0	0	0	0	0	0	0	0	0	0	0	0	Albayda'	Thloth Al Mandhar
0	0	0	0	0	0	0	0	0	0	0	0	0	0	0	0	0	0	0	0	0	0	0	0	0	0	Hadn Siduh	Thloth Al Mandhar
0	0	0	0	0	0	0	0	0	0	0	0	0	0	0	0	0	0	0	0	0	0	0	0	0	0	Minsab	Thloth Al Mandhar
0	0	0	0	0	0	0	0	0	0	0	0	0	0	0	0	0	0	0	0	0	0	0	0	0	0	Alzahruh	Thloth Al Mandhar
0	0	0	0	0	0	0	0	0	0	0	0	0	0	0	0	0	0	0	0	0	0	0	0	0	0	Al'Abyad	Thloth Al Mandhar
0	0	0	0	0	0	0	0	0	0	0	0	0	0	0	0	0	0	0	0	0	0	0	0	0	0	Althawe	Thloth Al Mandhar
0	0	0	0	0	0	0	0	0	0	0	0	0	0	0	0	0	0	0	0	0	0	0	0	0	0	Alsalabat	Thloth Al Mandhar
0	0	0	0	0	0	0	0	0	0	0	0	0	0	0	0	0	0	0	0	0	0	0	0	0	0	Qfylvh	Thloth Al Mandhar
0	0	0	0	0	0	0	0	0	0	0	0	0	0	0	0	0	0	0	0	0	0	0	0	0	0	Aldaaruh	Thloth Al Mandhar
0	0	0	0	0	0	0	0	0	0	0	0	0	0	0	0	0	0	0	0	0	0	0	0	0	0	Alqataeat	Thloth Al Mandhar
0	0	0	0	0	0	0	0	0	0	0	0	0	0	0	0	0	0	0	0	0	0	0	0	0	0	Almaqatir	Thloth Al Mandhar
0	0	0	0	0	0	0	0	0	0	0	0	0	0	0	0	0	0	0	0	0	0	0	0	0	0	Alkhashiba'	Thloth Al Mandhar
0	0	0	0	0	0	0	0	0	0	0	0	0	0	0	0	0	0	0	0	0	0	0	0	0	0	Shaeb Almuruh	Thloth Al Mandhar
0	0	0	0	0	0	0	0	0	0	0	0	0	0	0	0	0	0	0	0	0	0	0	0	0	0	Aldaghruh	Thloth Al Mandhar
0	0	0	0	0	0	0	0	0	0	0	0	0	0	0	0	0	0	0	0	0	0	0	0	0	0	Almuqawaeat	Thloth Al Mandhar

## Public services at the populated area level

## Number of Agricultural, Social, Administrative and Public Services and Banking Finance 1-2

Administrative services																								Populated area	Emirate or governorate or municipality			
Security control	Security point	Health affairs	Industrial fund	Real-estate fund	Social development fund	Labour office branch	Water branch	Financial branch	Transport branch	Females education office	Males education office	Females Education administration	Males education administration	Office of municipal services	Municipality centre	Secretariat of municipality	Pensions	Social Insurance	Awqaf (mortmain)	Center of promotion of virtue	Civil affairs	Passport department	Traffic centers			Police station	Police centre	
0	0	0	0	0	0	0	0	0	0	0	0	0	0	0	0	0	0	0	0	0	0	0	0	0	0	0	Umm Ghabarat	Thloth Al Mandhar
0	0	0	0	0	0	0	0	0	0	0	0	0	0	0	0	0	0	0	0	0	0	0	0	0	0	0	Albuhur	Thloth Al Mandhar
0	0	0	0	0	0	0	0	0	0	0	0	0	0	0	0	0	0	0	0	0	0	0	0	0	0	0	Alkhutan (Alghrah)	Thloth Al Mandhar
0	0	0	0	0	0	0	0	0	0	0	0	0	0	0	0	0	0	0	0	0	0	0	0	0	0	0	Alsafh	Thloth Al Mandhar
0	0	0	0	0	0	0	0	0	0	0	0	0	0	0	0	0	0	0	0	0	0	0	0	0	0	0	Aldabar	Thloth Al Mandhar
0	0	0	0	0	0	0	0	0	0	0	0	0	0	0	0	0	0	0	0	0	0	0	0	0	0	0	Aleinqh (Alqlba')	Thloth Al Mandhar
0	0	0	0	0	0	0	0	0	0	0	0	0	0	0	0	0	0	0	0	0	0	0	0	0	0	0	Alqarn	Thloth Al Mandhar
0	0	0	0	0	0	0	0	0	0	0	0	0	0	0	0	0	0	0	0	0	0	0	0	0	0	0	Almihal	Thloth Al Mandhar
0	0	0	0	0	0	0	0	0	0	0	0	0	0	0	0	0	0	0	0	0	0	0	0	0	0	0	Sueban	Thloth Al Mandhar
0	0	0	0	0	0	0	0	0	0	0	0	0	0	0	0	0	0	0	0	0	0	0	0	0	0	0	Ruhuh Alkhawt	Thloth Al Mandhar
0	0	0	0	0	0	0	0	0	0	0	0	0	0	0	0	0	0	0	0	0	0	0	0	0	0	0	Alrukabuh	Thloth Al Mandhar
0	0	0	0	0	0	0	0	0	0	0	0	0	0	0	0	0	0	0	0	0	0	0	0	0	0	0	Alhishah	Thloth Al Mandhar
0	0	0	0	0	0	0	0	0	0	0	0	0	0	0	0	0	0	0	0	0	0	0	0	0	0	0	Alshuthuh	Thloth Al Mandhar
0	0	0	0	0	0	0	0	0	0	0	0	0	0	0	0	0	0	0	0	0	0	0	0	0	0	0	Almuruwah	Thloth Al Mandhar
0	0	0	0	0	0	0	0	0	0	0	0	0	0	0	0	0	0	0	0	0	0	0	0	0	0	0	Almansiluh	Thloth Al Mandhar
0	0	0	0	0	0	0	0	0	0	0	0	0	0	0	0	0	0	0	0	0	0	0	0	0	0	0	Umm Qarie	Thloth Al Mandhar
0	0	0	0	0	0	0	0	0	0	0	0	0	0	0	0	0	0	0	0	0	0	0	0	0	0	0	Khalfih Almirbah	Thloth Al Mandhar
0	0	0	0	0	0	0	0	0	0	0	0	0	0	0	0	0	0	0	0	0	0	0	0	0	0	0	Zahar Almaslaa	Thloth Al Mandhar

## Public services at the populated area level

## Number of Agricultural, Social, Administrative and Public Services and Banking Finance 1-2

Administrative services																								Populated area	Emirate or governorate or municipality			
Security control	Security point	Health affairs	Industrial fund	Real-estate fund	Social development fund	Labour office branch	Water branch	Financial branch	Transport branch	Females education office	Males education office	Females Education administration	Males education administration	Office of municipal services	Municipality centre	Secretariat of municipality	Pensions	Social Insurance	Awqaf (mortmain)	Center of promotion of virtue	Civil affairs	Passport department	Traffic centers			Police station	Police centre	
0	0	0	0	0	0	0	0	0	0	0	0	0	0	0	0	0	0	0	0	0	0	0	0	0	0	Sadi Eamir	Thloth Al Mandhar	
0	0	0	0	0	0	0	0	0	0	0	0	0	0	0	0	0	0	0	0	0	0	0	0	0	0	0	Wa'Adaa Humur	Thloth Al Mandhar
0	0	0	0	0	0	0	0	0	0	0	0	0	0	0	0	0	0	0	0	0	0	0	0	0	0	0	Almuruwh	Thloth Al Mandhar
0	0	0	0	0	0	0	0	0	0	0	0	0	0	0	0	0	0	0	0	0	0	0	0	0	0	0	Alhwjra	Thloth Al Mandhar
0	0	0	0	0	0	0	0	0	0	0	0	0	0	0	0	0	0	0	0	0	0	0	0	0	0	0	Alsharqi	Thloth Al Mandhar
0	0	0	0	0	0	0	0	0	0	0	0	0	0	0	0	0	0	0	0	0	0	0	0	0	0	0	Alkhalfeh	Thloth Al Mandhar
0	0	0	0	0	0	0	0	0	0	0	0	0	0	0	0	0	0	0	0	0	0	0	0	0	0	0	Alqasim	Thloth Al Mandhar
0	0	0	0	0	0	0	0	0	0	0	0	0	0	0	0	0	0	0	0	0	0	0	0	0	0	0	Almuruwh	Thloth Al Mandhar
0	0	0	0	0	0	0	0	0	0	0	0	0	0	0	0	0	0	0	0	0	0	0	0	0	0	0	Aldaras	Thloth Al Mandhar
0	0	0	0	0	0	0	0	0	0	0	0	0	0	0	0	0	0	0	0	0	0	0	0	0	0	0	Almufazuh	Thloth Al Mandhar
0	0	0	0	0	0	0	0	0	0	0	0	0	0	0	0	0	0	0	0	0	0	0	0	0	0	0	Alfireuh	Thloth Al Mandhar
0	0	0	0	0	0	0	0	0	0	0	0	0	0	0	0	0	0	0	0	0	0	0	0	0	0	0	Zahrih Alhasn	Thloth Al Mandhar
0	0	0	0	0	0	0	0	0	0	0	0	0	0	0	0	0	0	0	0	0	0	0	0	0	0	0	Aldushuh	Thloth Al Mandhar
0	0	0	0	0	0	0	0	0	0	0	0	0	0	0	0	0	0	0	0	0	0	0	0	0	0	0	Muzmah	Thloth Al Mandhar
0	0	0	0	0	0	0	0	0	0	0	0	0	0	0	0	0	0	0	0	0	0	0	0	0	0	0	Hayzaeah	Thloth Al Mandhar
0	0	0	0	0	0	0	0	0	0	0	0	0	0	0	0	0	0	0	0	0	0	0	0	0	0	0	Almurabae	Thloth Al Mandhar
0	0	0	0	0	0	0	0	0	0	0	0	0	0	0	0	0	0	0	0	0	0	0	0	0	0	0	Alshaajin	Thloth Al Mandhar
0	0	0	0	0	0	0	0	0	0	0	0	0	0	0	0	0	0	0	0	0	1	0	0	0	1	0	Jameah Rabyeuh	Jema'at Rebeia (Al

## Public services at the populated area level

## Number of Agricultural, Social, Administrative and Public Services and Banking Finance 1-2

Administrative services																								Populated area	Emirate or governorate or municipality			
Security control	Security point	Health affairs	Industrial fund	Real-estate fund	Social development fund	Labour office branch	Water branch	Financial branch	Transport branch	Females education office	Males education office	Females Education administration	Males education administration	Office of municipal services	Municipality centre	Secretariat of municipality	Pensions	Social Insurance	Awqaf (mortmain)	Center of promotion of virtue	Civil affairs	Passport department	Traffic centers			Police station	Police centre	
0	0	0	0	0	0	0	0	0	0	0	0	0	0	0	0	0	0	0	0	0	0	0	0	0	0	0	Wa'Adaa Rashshah	Jema'at Rebeia (Al
0	0	0	0	0	0	0	0	0	0	0	0	0	0	0	0	0	0	0	0	0	0	0	0	0	0	0	Umm Habil	Jema'at Rebeia (Al
0	0	0	0	0	0	0	0	0	0	0	0	0	0	0	0	0	0	0	0	0	0	0	0	0	0	0	Qarn Alfatih	Jema'at Rebeia (Al
0	0	0	0	0	0	0	0	0	0	0	0	0	0	0	0	0	0	0	0	0	0	0	0	0	0	0	Almuruwah	Jema'at Rebeia (Al
0	0	0	0	0	0	0	0	0	0	0	0	0	0	0	0	0	0	0	0	0	0	0	0	0	0	0	Junduluh Al Salim	Jema'at Rebeia (Al
0	0	0	0	0	0	0	0	0	0	0	0	0	0	0	0	0	0	0	0	0	0	0	0	0	0	0	Alqarn Al'Aswad	Jema'at Rebeia (Al
0	0	0	0	0	0	0	0	0	0	0	0	0	0	0	0	0	0	0	0	0	0	0	0	0	0	0	Alwaeiruh	Jema'at Rebeia (Al
0	0	0	0	0	0	0	0	0	0	0	0	0	0	0	0	0	0	0	0	0	0	0	0	0	0	0	Ghurayb Walmaeshaa	Jema'at Rebeia (Al
0	0	0	0	0	0	0	0	0	0	0	0	0	0	0	0	0	0	0	0	0	0	0	0	0	0	0	Wa'Adaa Siilh	Jema'at Rebeia (Al
0	0	0	0	0	0	0	0	0	0	0	0	0	0	0	0	0	0	0	0	0	0	0	0	0	0	0	Jundulah	Jema'at Rebeia (Al
0	0	0	0	0	0	0	0	0	0	0	0	0	0	0	0	0	0	0	0	0	0	0	0	0	0	0	Alqafil	Jema'at Rebeia (Al
0	0	0	0	0	0	0	0	0	0	0	0	0	0	0	0	0	0	0	0	0	0	0	0	0	0	0	Wa'Adaa Jawflah	Jema'at Rebeia (Al
0	0	0	0	0	0	0	0	0	0	0	0	0	0	0	0	0	0	0	0	0	0	0	0	0	0	0	Alhajfar	Jema'at Rebeia (Al
0	0	0	0	0	0	0	0	0	0	0	0	0	0	0	0	0	0	0	0	0	0	0	0	0	0	0	Juf Alnabae	Jema'at Rebeia (Al
0	0	0	0	0	0	0	0	0	0	0	0	0	0	0	0	0	0	0	0	0	0	0	0	0	0	0	Alnashim	Jema'at Rebeia (Al
0	0	0	0	0	0	0	0	0	0	0	0	0	0	0	0	0	0	0	0	0	0	0	0	0	0	0	Shaeb Aldawimuh	Jema'at Rebeia (Al
0	0	0	0	0	0	0	0	0	0	0	0	0	0	0	0	0	0	0	0	0	0	0	0	0	0	0	Aldawaymuh	Jema'at Rebeia (Al
0	0	0	0	0	0	0	0	0	0	0	0	0	0	0	0	0	0	0	0	0	0	0	0	0	0	0	Wa'Adaa Syfr	Jema'at Rebeia (Al



## Public services at the populated area level

## Number of Agricultural, Social, Administrative and Public Services and Banking Finance 1-2

Administrative services																								Populated area	Emirate or governorate or municipality		
Security control	Security point	Health affairs	Industrial fund	Real-estate fund	Social development fund	Labour office branch	Water branch	Financial branch	Transport branch	Females education office	Males education office	Females Education administration	Males education administration	Office of municipal services	Municipality centre	Secretariat of municipality	Pensions	Social Insurance	Awqaf (mortmain)	Center of promotion of virtue	Civil affairs	Passport department	Traffic centers			Police station	Police centre
0	0	0	0	0	0	0	0	0	0	0	0	0	0	0	0	0	0	0	0	0	0	0	0	0	0	Aldukhul Al'Aelaa	Jema'at Rebeia (Al
0	0	0	0	0	0	0	0	0	0	0	0	0	0	0	0	0	0	0	0	0	0	0	0	0	0	Almalahuh	Jema'at Rebeia (Al
0	0	0	0	0	0	0	0	0	0	0	0	0	0	0	0	0	0	0	0	0	0	0	0	0	0	Wa'Adaa Qahfuh	Jema'at Rebeia (Al
0	0	0	0	0	0	0	0	0	0	0	0	0	0	0	0	0	0	0	0	0	0	0	0	0	0	Aldibae	Jema'at Rebeia (Al
0	0	0	0	0	0	0	0	0	0	0	0	0	0	0	0	0	0	0	0	0	0	0	0	0	0	Almarakhuh	Jema'at Rebeia (Al
0	0	0	0	0	0	0	0	0	0	0	0	0	0	0	0	0	0	0	0	0	0	0	0	0	0	Khalasah Nasbuh	Jema'at Rebeia (Al
0	0	0	0	0	0	0	0	0	0	0	0	0	0	0	0	0	0	0	0	0	0	0	0	0	0	Albatn	Jema'at Rebeia (Al
0	0	0	0	0	0	0	0	0	0	0	0	0	0	0	0	0	0	0	0	0	0	0	0	0	0	Sahil Nasbah	Jema'at Rebeia (Al
0	0	0	0	0	0	0	0	0	0	0	0	0	0	0	0	0	0	0	0	0	0	0	0	0	0	Khulufuh	Jema'at Rebeia (Al
0	0	0	0	0	0	0	0	0	0	0	0	0	0	0	0	0	0	0	0	0	0	0	0	0	0	Shaeb Asrh	Jema'at Rebeia (Al
0	0	0	0	0	0	0	0	0	0	0	0	0	0	0	0	0	0	0	0	0	0	0	0	0	0	Wa'Adaa Suhul	Jema'at Rebeia (Al
0	0	0	0	0	0	0	0	0	0	0	0	0	0	0	0	0	0	0	0	0	0	0	0	0	0	Aldabar	Jema'at Rebeia (Al
0	0	0	0	0	0	0	0	0	0	0	0	0	0	0	0	0	0	0	0	0	0	0	0	0	0	Alzibaruh	Jema'at Rebeia (Al
0	0	0	0	0	0	0	0	0	0	0	0	0	0	0	0	0	0	0	0	0	0	0	0	0	0	Aldabir	Jema'at Rebeia (Al
0	0	0	0	0	0	0	0	0	0	0	0	0	0	0	0	0	0	0	0	0	0	0	0	0	0	Wadi Almazakh	Jema'at Rebeia (Al
0	0	0	0	0	0	0	0	0	0	0	0	0	0	0	0	0	0	0	0	0	0	0	0	0	0	Almutaeuh	Jema'at Rebeia (Al
0	0	0	0	0	0	0	0	0	0	0	0	0	0	0	0	0	0	0	0	0	0	0	0	0	0	Wa'Adaa Bariq	Jema'at Rebeia (Al
0	0	0	0	0	0	0	0	0	0	0	0	0	0	0	0	0	0	0	0	0	0	0	0	0	0	Wa'Adaa Sayal	Jema'at Rebeia (Al

## Public services at the populated area level

## Number of Agricultural, Social, Administrative and Public Services and Banking Finance 1-2

Administrative services																								Populated area	Emirate or governorate or municipality		
Security control	Security point	Health affairs	Industrial fund	Real-estate fund	Social development fund	Labour office branch	Water branch	Financial branch	Transport branch	Females education office	Males education office	Females Education administration	Males education administration	Office of municipal services	Municipality centre	Secretariat of municipality	Pensions	Social Insurance	Awqaf (mortmain)	Center of promotion of virtue	Civil affairs	Passport department	Traffic centers			Police station	Police centre
0	0	0	0	0	0	0	0	0	0	0	0	0	0	0	0	0	0	0	0	0	0	0	0	0	0	Almuruwah	Jema'at Rebeia (Al
0	0	0	0	0	0	0	0	0	0	0	0	0	0	0	0	0	0	0	0	0	0	0	0	0	0	Alhayjuh	Jema'at Rebeia (Al
0	0	0	0	0	0	0	0	0	0	0	0	0	0	0	0	0	0	0	0	0	0	0	0	0	0	Alqafiluh	Jema'at Rebeia (Al
0	0	0	0	0	0	0	0	0	0	0	0	0	0	0	0	0	0	0	0	0	0	0	0	0	0	Ghalifuh Alshamaliuh	Jema'at Rebeia (Al
0	0	0	0	0	0	0	0	0	0	0	0	0	0	0	0	0	0	0	0	0	0	0	0	0	0	Ghalifuh Aljanubiuh	Jema'at Rebeia (Al
0	0	0	0	0	0	0	0	0	0	0	0	0	0	0	0	0	0	0	0	0	0	0	0	0	0	Almilis	Jema'at Rebeia (Al
0	0	0	0	0	0	0	0	0	0	0	0	0	0	0	0	0	0	0	0	0	0	0	0	0	0	Shaeb Akhfah	Jema'at Rebeia (Al
0	0	0	0	0	0	0	0	0	0	0	0	0	0	0	0	0	0	0	0	0	0	0	0	0	0	Shaeb Hilfan	Jema'at Rebeia (Al
0	0	0	0	0	0	0	0	0	0	0	0	0	0	0	0	0	0	0	0	0	0	0	0	0	0	Sialuh	Jema'at Rebeia (Al
0	0	0	0	0	0	0	0	0	0	0	0	0	0	0	0	0	0	0	0	0	0	0	0	0	0	Almuhid	Jema'at Rebeia (Al
0	0	0	0	0	0	0	0	0	0	0	0	0	0	0	0	0	0	0	0	0	0	0	0	0	0	Wa'Adaa Shiae	Jema'at Rebeia (Al
0	0	0	0	0	0	0	0	0	0	0	0	0	0	0	0	0	0	0	0	0	0	0	0	0	0	Alfayij	Jema'at Rebeia (Al
0	0	0	0	0	0	0	0	0	0	0	0	0	0	0	0	0	0	0	0	0	0	0	0	0	0	Alwadihin	Jema'at Rebeia (Al
0	0	0	0	0	0	0	0	0	0	0	0	0	0	0	0	0	0	0	0	0	0	0	0	0	0	AlqadhI	Jema'at Rebeia (Al
0	0	0	0	0	0	0	0	0	0	0	0	0	0	0	0	0	0	0	0	0	0	0	0	0	0	Karbh	Jema'at Rebeia (Al
0	0	0	0	0	0	0	0	0	0	0	0	0	0	0	0	0	0	0	0	0	0	0	0	0	0	Almuqea'	Jema'at Rebeia (Al
0	0	0	0	0	0	0	0	0	0	0	0	0	0	0	0	0	0	0	0	0	0	0	0	0	0	Almirsal	Jema'at Rebeia (Al
0	0	0	0	0	0	0	0	0	0	0	0	0	0	0	0	0	0	0	0	0	0	0	0	0	0	Shaeb Hamarah	Jema'at Rebeia (Al

## Public services at the populated area level

## Number of Agricultural, Social, Administrative and Public Services and Banking Finance 1-2

Administrative services																								Populated area	Emirate or governorate or municipality		
Security control	Security point	Health affairs	Industrial fund	Real-estate fund	Social development fund	Labour office branch	Water branch	Financial branch	Transport branch	Females education office	Males education office	Females Education administration	Males education administration	Office of municipal services	Municipality centre	Secretariat of municipality	Pensions	Social Insurance	Awqaf (mortmain)	Center of promotion of virtue	Civil affairs	Passport department	Traffic centers			Police station	Police centre
0	0	0	0	0	0	0	0	0	0	0	0	0	0	0	0	0	0	0	0	0	0	0	0	0	0	Alsalm	Jema'at Rebeia (Al
0	0	0	0	0	0	0	0	0	0	0	0	0	0	0	0	0	0	0	0	0	0	0	0	0	0	Shaeb Alhawayd	Jema'at Rebeia (Al
0	0	0	0	0	0	0	0	0	0	0	0	0	0	0	0	0	0	0	0	0	0	0	0	0	0	Alsaman	Jema'at Rebeia (Al
0	0	0	0	0	0	0	0	0	0	0	0	0	0	0	0	0	0	0	0	0	0	0	0	0	0	Almadabigh	Jema'at Rebeia (Al
0	0	0	0	0	0	0	0	0	0	0	0	0	0	0	0	0	0	0	0	0	0	0	0	0	0	Shaeb Alsilm	Jema'at Rebeia (Al
0	0	0	0	0	0	0	0	0	0	0	0	0	0	0	0	0	0	0	0	0	0	0	0	0	0	Alqshyshi	Jema'at Rebeia (Al
0	0	0	0	0	0	0	0	0	0	0	0	0	0	0	0	0	0	0	0	0	0	0	0	0	0	Alhafayil	Jema'at Rebeia (Al
0	0	0	0	0	0	0	0	0	0	0	0	0	0	0	0	0	0	0	0	0	0	0	0	0	0	Alhamayil	Jema'at Rebeia (Al
0	0	0	0	0	0	0	0	0	0	0	0	0	0	0	0	0	0	0	0	0	0	0	0	0	0	Wa'Adaa Alqadih	Jema'at Rebeia (Al
0	0	0	0	0	0	0	0	0	0	0	0	0	0	0	0	0	0	0	0	0	0	0	0	0	0	Alshaliluh	Jema'at Rebeia (Al
0	0	0	0	0	0	0	0	0	0	0	0	0	0	0	0	0	0	0	0	0	0	0	0	0	0	Alduwbalaa	Jema'at Rebeia (Al
0	0	0	0	0	0	0	0	0	0	0	0	0	0	0	0	0	0	0	0	0	0	0	0	0	0	Wa'Adaa Hiam	Jema'at Rebeia (Al
0	0	0	0	0	0	0	0	0	0	0	0	0	0	0	0	0	0	0	0	0	0	0	0	0	0	Malwah	Jema'at Rebeia (Al
0	0	0	0	0	0	0	0	0	0	0	0	0	0	0	0	0	0	0	0	0	0	0	0	0	0	Almarawat	Jema'at Rebeia (Al
0	0	0	0	0	0	0	0	0	0	0	0	0	0	0	0	0	0	0	0	0	0	0	0	0	0	Alfizra	Jema'at Rebeia (Al
0	0	0	0	0	0	0	0	0	0	0	0	0	0	0	0	0	0	0	0	0	0	0	0	0	0	Alfasiluh	Jema'at Rebeia (Al
0	0	0	0	0	0	0	0	0	0	0	1	0	0	0	1	0	0	0	1	1	0	0	1	0	1	Tanawma	Tanumah
0	0	0	0	0	0	0	0	0	0	0	0	0	0	0	0	0	0	0	0	0	0	0	0	0	0	Al Sayaruh	Tanumah

## Public services at the populated area level

## Number of Agricultural, Social, Administrative and Public Services and Banking Finance 1-2

Administrative services																								Populated area	Emirate or governorate or municipality		
Security control	Security point	Health affairs	Industrial fund	Real-estate fund	Social development fund	Labour office branch	Water branch	Financial branch	Transport branch	Females education office	Males education office	Females Education administration	Males education administration	Office of municipal services	Municipality centre	Secretariat of municipality	Pensions	Social Insurance	Awqaf (mortmain)	Center of promotion of virtue	Civil affairs	Passport department	Traffic centers			Police station	Police centre
0	0	0	0	0	0	0	0	0	0	0	0	0	0	0	0	0	0	0	0	0	0	0	0	0	0	Talbah	Tanumah
0	0	0	0	0	0	0	0	0	0	0	0	0	0	0	0	0	0	0	0	0	0	0	0	0	0	Eatamah	Tanumah
0	0	0	0	0	0	0	0	0	0	0	0	0	0	0	0	0	0	0	0	0	0	0	0	0	0	Al Eabdaluhab	Tanumah
0	0	0	0	0	0	0	0	0	0	0	0	0	0	0	0	0	0	0	0	0	0	0	0	0	0	Tartae	Tanumah
0	0	0	0	0	0	0	0	0	0	0	0	0	0	0	0	0	0	0	0	0	0	0	0	0	0	Albatn	Tanumah
0	0	0	0	0	0	0	0	0	0	0	0	0	0	0	0	0	0	0	0	0	0	0	0	0	0	'Abu Furuh	Tanumah
0	0	0	0	0	0	0	0	0	0	0	0	0	0	0	0	0	0	0	0	0	0	0	0	0	0	Aleutf	Tanumah
0	0	0	0	0	0	0	0	0	0	0	0	0	0	0	0	0	0	0	0	0	0	0	0	0	0	Al Laeilm	Tanumah
0	0	0	0	0	0	0	0	0	0	0	0	0	0	0	0	0	0	0	0	0	0	0	0	0	0	Alsabiyat	Tanumah
0	0	0	0	0	0	0	0	0	0	0	0	0	0	0	0	0	0	0	0	0	0	0	0	0	0	Shaeibh	Tanumah
0	0	0	0	0	0	0	0	0	0	0	0	0	0	0	0	0	0	0	0	0	0	0	0	0	0	Alhafir	Tanumah
0	0	0	0	0	0	0	0	0	0	0	0	0	0	0	0	0	0	0	0	0	0	0	0	0	0	Almahaluh	Tanumah
0	0	0	0	0	0	0	0	0	0	0	0	0	0	0	0	0	0	0	0	0	0	0	0	0	0	Al Khadaraa	Tanumah
0	0	0	0	0	0	0	0	0	0	0	0	0	0	0	0	0	0	0	0	0	0	0	0	0	0	Taraj	Tanumah
0	0	0	0	0	0	0	0	0	0	0	0	0	0	0	0	0	0	0	0	0	0	0	0	0	0	Al Husayn	Tanumah
0	0	0	0	0	0	0	0	0	0	0	0	0	0	0	0	0	0	0	0	0	0	0	0	0	0	Al Sanah	Tanumah
0	0	0	0	0	0	0	0	0	0	0	0	0	0	0	0	0	0	0	0	0	0	0	0	0	0	Al Sakhif Wal Jabaar	Tanumah
0	0	0	0	0	0	0	0	0	0	0	0	0	0	0	0	0	0	0	0	0	0	0	0	0	0	Almarakabuh	Tanumah

## Public services at the populated area level

## Number of Agricultural, Social, Administrative and Public Services and Banking Finance 1-2

Administrative services																								Populated area	Emirate or governorate or municipality		
Security control	Security point	Health affairs	Industrial fund	Real-estate fund	Social development fund	Labour office branch	Water branch	Financial branch	Transport branch	Females education office	Males education office	Females Education administration	Males education administration	Office of municipal services	Municipality centre	Secretariat of municipality	Pensions	Social Insurance	Awqaf (mortmain)	Center of promotion of virtue	Civil affairs	Passport department	Traffic centers			Police station	Police centre
0	0	0	0	0	0	0	0	0	0	0	0	0	0	0	0	0	0	0	0	0	0	0	0	0	0	Alhishah	Tanumah
0	0	0	0	0	0	0	0	0	0	0	0	0	0	0	0	0	0	0	0	0	0	0	0	0	0	Mawmah	Tanumah
0	0	0	0	0	0	0	0	0	0	0	0	0	0	0	0	0	0	0	0	0	0	0	0	0	0	Almustarabuh Aleulya	Tanumah
0	0	0	0	0	0	0	0	0	0	0	0	0	0	0	0	0	0	0	0	0	0	0	0	0	0	Almhrq (Almhalh)	Tanumah
0	0	0	0	0	0	0	0	0	0	0	0	0	0	0	0	0	0	0	0	0	0	0	0	0	0	Aleukaas	Tanumah
0	0	0	0	0	0	0	0	0	0	0	0	0	0	0	0	0	0	0	0	0	0	0	0	0	0	Alhuruf Wadha	Tanumah
0	0	0	0	0	0	0	0	0	0	0	0	0	0	0	0	0	0	0	0	0	0	0	0	0	0	Alaghwar	Tanumah
0	0	0	0	0	0	0	0	0	0	0	0	0	0	0	0	0	0	0	0	0	0	0	0	0	0	Al Buealaa	Tanumah
0	0	0	0	0	0	0	0	0	0	0	0	0	0	0	0	0	0	0	0	0	0	0	0	0	0	Alsadruh Walhuluh	Tanumah
0	0	0	0	0	0	0	0	0	0	0	0	0	0	0	0	0	0	0	0	0	0	0	0	0	0	Al Musharaf	Tanumah
0	0	0	0	0	0	0	0	0	0	0	0	0	0	0	0	0	0	0	0	0	0	0	0	0	0	Al Baydan	Tanumah
0	0	0	0	0	0	0	0	0	0	0	0	0	0	0	0	0	0	0	0	0	0	0	0	0	0	Shaeb Humur	Tanumah
0	0	0	0	0	0	0	0	0	0	0	0	0	0	0	0	0	0	0	0	0	0	0	0	0	0	Jabal Eawad	Tanumah
0	0	0	0	0	0	0	0	0	0	0	0	0	0	0	0	0	0	0	0	0	0	0	0	0	0	Alsafhuh	Tanumah
0	0	0	0	0	0	0	0	0	0	0	0	0	0	0	0	0	0	0	0	0	0	0	0	0	0	Alsanduh	Tanumah
0	0	0	0	0	0	0	0	0	0	0	0	0	0	0	0	0	0	0	0	0	0	0	0	0	0	Al Shanif	Tanumah
0	0	0	0	0	0	0	0	0	0	0	0	0	0	0	0	0	0	0	0	0	0	0	0	0	0	Alhilquh	Tanumah
0	0	0	0	0	0	0	0	0	0	0	0	0	0	0	0	0	0	0	0	0	0	0	0	0	0	Alghabib	Tanumah

## Public services at the populated area level

## Number of Agricultural, Social, Administrative and Public Services and Banking Finance 1-2

Administrative services																								Populated area	Emirate or governorate or municipality			
Security control	Security point	Health affairs	Industrial fund	Real-estate fund	Social development fund	Labour office branch	Water branch	Financial branch	Transport branch	Females education office	Males education office	Females Education administration	Males education administration	Office of municipal services	Municipality centre	Secretariat of municipality	Pensions	Social Insurance	Awqaf (mortmain)	Center of promotion of virtue	Civil affairs	Passport department	Traffic centers			Police station	Police centre	
0	0	0	0	0	0	0	0	0	0	0	0	0	0	0	0	0	0	0	0	0	0	0	0	0	0	Aleizzah	Tanumah	
0	0	0	0	0	0	0	0	0	0	0	0	0	0	0	0	0	0	0	0	0	0	0	0	0	0	0	Alsarabuh	Tanumah
0	0	0	0	0	0	0	0	0	0	0	0	0	0	0	0	0	0	0	0	0	0	0	0	0	0	0	Alqasiluh (Alsharfa)	Tanumah
0	0	0	0	0	0	0	0	0	0	0	0	0	0	0	0	0	0	0	0	0	0	0	0	0	0	0	Larbweh	Tanumah
0	0	0	0	0	0	0	0	0	0	0	0	0	0	0	0	0	0	0	0	0	0	0	0	0	0	0	Alqarih	Tanumah
0	0	0	0	0	0	0	0	0	0	0	0	0	0	0	0	0	0	0	0	0	0	0	0	0	0	0	Al Ealabuh	Tanumah
0	0	0	0	0	0	0	0	0	0	0	0	0	0	0	0	0	0	0	0	0	0	0	0	0	0	0	Al Falayatuh	Tanumah
0	0	0	0	0	0	0	0	0	0	0	0	0	0	0	0	0	0	0	0	0	0	0	0	0	0	0	Arwaa Walkharbuh	Tanumah
0	0	0	0	0	0	0	0	0	0	0	0	0	0	0	0	0	0	0	0	0	0	0	0	0	0	0	Fareah Quraysh	Tanumah
0	0	0	0	0	0	0	0	0	0	0	0	0	0	0	0	0	0	0	0	0	0	0	0	0	0	0	Alqadhal	Tanumah
0	0	0	0	0	0	0	0	0	0	0	0	0	0	0	0	0	0	0	0	0	0	0	0	0	0	0	Aleawsa'	Tanumah
0	0	0	0	0	0	0	0	0	0	0	0	0	0	0	0	0	0	0	0	0	0	0	0	0	0	0	Tarajas	Tanumah
0	0	0	0	0	0	0	0	0	0	0	0	0	0	0	0	0	0	0	0	0	0	0	0	0	0	0	Ras Saqin	Tanumah
0	0	0	0	0	0	0	0	0	0	0	0	0	0	0	0	0	0	0	0	0	0	0	0	0	0	0	Mansibih	Mansebah
0	0	0	0	0	0	0	0	0	0	1	0	0	0	0	1	0	0	0	1	1	0	0	0	0	1	0	Al-Harjah	null
0	0	0	0	0	0	0	0	0	0	0	0	0	0	0	0	0	0	0	0	0	0	0	0	0	0	0	Al-Sal'an	null
0	0	0	0	0	0	0	0	0	0	0	0	0	0	0	0	0	0	0	0	0	0	0	0	0	0	0	Al Khadrah	null
0	0	0	0	0	0	0	0	0	0	0	0	0	0	0	0	0	0	0	0	0	0	0	0	0	0	0	Al Rabi'y	null

## Public services at the populated area level

## Number of Agricultural, Social, Administrative and Public Services and Banking Finance 1-2

Administrative services																								Populated area	Emirate or governorate or municipality		
Security control	Security point	Health affairs	Industrial fund	Real-estate fund	Social development fund	Labour office branch	Water branch	Financial branch	Transport branch	Females education office	Males education office	Females Education administration	Males education administration	Office of municipal services	Municipality centre	Secretariat of municipality	Pensions	Social Insurance	Awqaf (mortmain)	Center of promotion of virtue	Civil affairs	Passport department	Traffic centers			Police station	Police centre
0	0	0	0	0	0	0	0	0	0	0	0	0	0	0	0	0	0	0	0	0	0	0	0	0	0	Al Abu Salem	null
0	0	0	0	0	0	0	0	0	0	0	0	0	0	0	0	0	0	0	0	0	0	0	0	0	0	Al Ghanem	null
0	0	0	0	0	0	0	0	0	0	0	0	0	0	0	0	0	0	0	0	0	0	0	0	0	0	Al-Oshrah	null
0	0	0	0	0	0	0	0	0	0	0	0	0	0	0	0	0	0	0	0	0	0	0	0	0	0	Al-Merath	null
0	0	0	0	0	0	0	0	0	0	0	0	0	0	0	0	0	0	0	0	0	0	0	0	0	0	Al-Zarqan	null
0	0	0	0	0	0	0	0	0	0	0	0	0	0	0	0	0	0	0	0	0	0	0	0	0	0	Al-Rajmah	null
0	0	0	0	0	0	0	0	0	0	0	0	0	0	0	0	0	0	0	0	0	0	0	0	0	0	Al-Sefran	null
0	0	0	0	0	0	0	0	0	0	0	0	0	0	0	0	0	0	0	0	0	0	0	0	0	0	Al-Hayid	null
0	0	0	0	0	0	0	0	0	0	0	0	0	0	0	0	0	0	0	0	0	0	0	0	0	0	Al Hamid	null
0	0	0	0	0	0	0	0	0	0	0	0	0	0	0	0	0	0	0	0	0	0	0	0	0	0	Al-Marawhah	null
0	0	0	0	0	0	0	0	0	0	0	0	0	0	0	0	0	0	0	0	0	0	0	0	0	0	Al-Baq'ah	null
0	0	0	0	0	0	0	0	0	0	0	0	0	0	0	0	0	0	0	0	0	0	0	0	0	0	Al Al-Shaqi	null
0	0	0	0	0	0	0	0	0	0	0	0	0	0	0	0	0	0	0	0	0	0	0	0	0	0	Al Sabhaa and Al-Hamid	null
0	0	0	0	0	0	0	0	0	0	0	0	0	0	0	0	0	0	0	0	0	0	0	0	0	0	Al Al-Waqdy (Al Amer)	null
0	0	0	0	0	0	0	0	0	0	0	0	0	0	0	0	0	0	0	0	0	0	0	0	0	0	Al Juweir	null
0	0	0	0	0	0	0	0	0	0	0	0	0	0	0	0	0	0	0	0	0	0	0	0	0	0	Al Meslih	null
0	0	0	0	0	0	0	0	0	0	0	0	0	0	0	0	0	0	0	0	0	0	0	0	0	0	Al-Ararah	null
0	0	0	0	0	0	0	0	0	0	0	0	0	0	0	0	0	0	0	0	0	0	0	0	0	0	Al Qebas (Al-Aned)	null

## Public services at the populated area level

## Number of Agricultural, Social, Administrative and Public Services and Banking Finance 1-2

Administrative services																								Populated area	Emirate or governorate or municipality		
Security control	Security point	Health affairs	Industrial fund	Real-estate fund	Social development fund	Labour office branch	Water branch	Financial branch	Transport branch	Females education office	Males education office	Females Education administration	Males education administration	Office of municipal services	Municipality centre	Secretariat of municipality	Pensions	Social Insurance	Awqaf (mortmain)	Center of promotion of virtue	Civil affairs	Passport department	Traffic centers			Police station	Police centre
0	0	0	0	0	0	0	0	0	0	0	0	0	0	0	0	0	0	0	0	0	0	0	0	0	0	Al Adawiyah	null
0	0	0	0	0	0	0	0	0	0	0	0	0	0	0	0	0	0	0	0	0	0	0	0	0	0	Al-Mehjar	null
0	0	0	0	0	0	0	0	0	0	0	0	0	0	0	0	0	0	0	0	0	0	0	0	0	0	Al Sharid	null
0	0	0	0	0	0	0	0	0	0	0	0	0	0	0	0	0	0	0	0	0	0	0	0	0	0	Al Abbas	null
0	0	0	0	0	0	0	0	0	0	0	0	0	0	0	0	0	0	0	0	0	0	0	0	0	0	Al-Mawasmah	null
0	0	0	0	0	0	0	0	0	0	0	0	0	0	0	0	0	0	0	0	0	0	0	0	0	0	Al Maslamah	null
0	0	0	0	0	0	0	0	0	0	0	0	0	0	0	0	0	0	0	0	0	0	0	0	0	0	Al Shamer	null
0	0	0	0	0	0	0	0	0	0	0	0	0	0	0	0	0	0	0	0	0	0	0	0	0	0	Al Mahish	null
0	0	0	0	0	0	0	0	0	0	0	0	0	0	0	0	0	0	0	0	0	0	0	0	0	0	Naq'ah	null
0	0	0	0	0	0	0	0	0	0	0	0	0	0	0	0	0	0	0	0	0	0	0	0	0	0	Al Mezhir	null
0	0	0	0	0	0	0	0	0	0	0	0	0	0	0	0	0	0	0	0	0	0	0	0	0	0	Al Harish	null
0	0	0	0	0	0	0	0	0	0	0	0	0	0	0	0	0	0	0	0	0	0	0	0	0	0	Al Bu Nasir	null
0	0	0	0	0	0	0	0	0	0	0	0	0	0	0	0	0	0	0	0	0	0	0	0	0	0	Al Derham	null
0	0	0	0	0	0	0	0	0	0	0	0	0	0	0	0	0	0	0	0	0	0	0	0	0	0	Al Maghdy	null
0	0	0	0	0	0	0	0	0	0	0	0	0	0	0	0	0	0	0	0	0	0	0	0	0	0	Al Ragha	null
0	0	0	0	0	0	0	0	0	0	0	0	0	0	0	0	0	0	0	0	0	0	0	0	0	0	Al Sadr Al Halmah	null
0	0	0	0	0	0	0	0	0	0	0	0	0	0	0	0	0	0	0	0	0	0	0	0	0	0	Al Qa'dah	null
0	0	0	0	0	0	0	0	0	0	0	0	0	0	0	0	0	0	0	0	0	0	0	0	0	0	Al Ali	null



## Public services at the populated area level

## Number of Agricultural, Social, Administrative and Public Services and Banking Finance 1-2

Administrative services																								Populated area	Emirate or governorate or municipality		
Security control	Security point	Health affairs	Industrial fund	Real-estate fund	Social development fund	Labour office branch	Water branch	Financial branch	Transport branch	Females education office	Males education office	Females Education administration	Males education administration	Office of municipal services	Municipality centre	Secretariat of municipality	Pensions	Social Insurance	Awqaf (mortmain)	Center of promotion of virtue	Civil affairs	Passport department	Traffic centers			Police station	Police centre
0	0	0	0	0	0	0	0	0	0	0	0	0	0	0	0	0	0	0	0	0	0	0	0	0	0	Al Zeidan	null
0	0	0	0	0	0	0	0	0	0	0	0	0	0	0	0	0	0	0	0	0	0	0	0	0	0	Al Ajur	null
0	0	0	0	0	0	0	0	0	0	0	0	0	0	0	0	0	0	0	0	0	0	0	0	0	0	Al-Nejd	null
0	0	0	0	0	0	0	0	0	0	0	0	0	0	0	0	0	0	0	0	0	0	0	0	0	0	Dab'ah	null
0	0	0	0	0	0	0	0	0	0	0	0	0	0	0	0	0	0	0	0	0	0	0	0	0	0	Al Abu Qithred	null
0	0	0	0	0	0	0	0	0	0	0	0	0	0	0	0	0	0	0	0	0	0	0	0	0	0	Al Gheraf	null
0	0	0	0	0	0	0	0	0	0	0	0	0	0	0	0	0	0	0	0	0	0	0	0	0	0	Al Shurayh (Al-	null
0	0	0	0	0	0	0	0	0	0	0	0	0	0	0	0	0	0	0	0	0	0	0	0	0	0	Al Moghamer	null
0	0	0	0	0	0	0	0	0	0	0	0	0	0	0	0	0	0	0	0	0	0	0	0	0	0	Al-Ghabran	null
0	0	0	0	0	0	0	0	0	0	0	0	0	0	0	0	0	0	0	0	0	0	0	0	0	0	Al Lahiq (Al Mahdy)	null
0	0	0	0	0	0	0	0	0	0	0	0	0	0	0	0	0	0	0	0	0	0	0	0	0	0	Al Talhan	null
0	0	0	0	0	0	0	0	0	0	0	0	0	0	0	0	0	0	0	0	0	0	0	0	0	0	Al Atiq (Al-Atfah)	null
0	0	0	0	0	0	0	0	0	0	0	0	0	0	0	0	0	0	0	0	0	0	0	0	0	0	Al-Haflan (Al Hajur)	null
0	0	0	0	0	0	0	0	0	0	0	0	0	0	0	0	0	0	0	0	0	0	0	0	0	0	Al jaz'ah	null
0	0	0	0	0	0	0	0	0	0	0	0	0	0	0	0	0	0	0	0	0	0	0	0	0	0	Al rafi'	null
0	0	0	0	0	0	0	0	0	0	0	0	0	0	0	0	0	0	0	0	0	0	0	0	0	0	Al Dawud	null
0	0	0	0	0	0	0	0	0	0	0	0	0	0	0	0	0	0	0	0	0	0	0	0	0	0	Al-Atfah	null
0	0	0	0	0	0	0	0	0	0	0	0	0	0	0	0	0	0	0	0	0	0	0	0	0	0	Madareh (Al Sued)	null

## Public services at the populated area level

## Number of Agricultural, Social, Administrative and Public Services and Banking Finance 1-2

Administrative services																								Populated area	Emirate or governorate or municipality		
Security control	Security point	Health affairs	Industrial fund	Real-estate fund	Social development fund	Labour office branch	Water branch	Financial branch	Transport branch	Females education office	Males education office	Females Education administration	Males education administration	Office of municipal services	Municipality centre	Secretariat of municipality	Pensions	Social Insurance	Awqaf (mortmain)	Center of promotion of virtue	Civil affairs	Passport department	Traffic centers			Police station	Police centre
0	0	0	0	0	0	0	0	0	0	0	0	0	0	0	0	0	0	0	0	0	0	0	0	0	0	Al Meslih (Al-Sha'b)	null
0	0	0	0	0	0	0	0	0	0	0	0	0	0	0	0	0	0	0	0	0	0	0	0	0	0	Al Dabish	null
0	0	0	0	0	0	0	0	0	0	0	0	0	0	0	0	0	0	0	0	0	0	0	0	0	0	Al Dalim	null
0	0	0	0	0	0	0	0	0	0	0	0	0	0	0	0	0	0	0	0	0	0	0	0	0	0	Al-Sharman	null
0	0	0	0	0	0	0	0	0	0	0	0	0	0	0	0	0	0	0	0	0	0	0	0	0	0	Al-Khashnaa	null
0	0	0	0	0	0	0	0	0	0	0	0	0	0	0	0	0	0	0	0	0	0	0	0	0	0	Al-Etaf	null
0	0	0	0	0	0	0	0	0	0	0	0	0	0	0	0	0	0	0	0	0	0	0	0	0	0	Al-Seif	null
0	0	0	0	0	0	0	0	0	0	0	0	0	0	0	0	0	0	0	0	0	0	0	0	0	0	Al-Miz	null
0	0	0	0	0	0	0	0	0	0	0	0	0	0	0	0	0	0	0	0	0	0	0	0	0	0	Al-Basrah	null
0	0	0	0	0	0	0	0	0	0	0	0	0	0	0	0	0	0	0	0	0	0	0	0	0	0	Al-Njayib	null
0	0	0	0	0	0	0	0	0	0	0	0	0	0	0	0	0	0	0	0	0	0	0	0	0	0	Al Bahir	null
0	0	0	0	0	0	0	0	0	0	0	0	0	0	0	0	0	0	0	0	0	0	0	0	0	0	Al fatis	null
0	0	0	0	0	0	0	0	0	0	0	0	0	0	0	0	0	0	0	0	0	0	0	0	0	0	Aqiqah	null
0	0	0	0	0	0	0	0	0	0	0	0	0	0	0	0	0	0	0	0	0	0	0	0	0	0	Al-Irq	null
0	0	0	0	0	0	0	0	0	0	0	0	0	0	0	0	0	0	0	0	0	0	0	0	0	0	Al-Mehjar	null
0	0	0	0	0	0	0	0	0	0	0	0	0	0	0	0	0	0	0	0	0	0	0	0	0	0	Al Munis	null
0	0	0	0	0	0	0	0	0	0	0	0	0	0	0	0	0	0	0	0	0	0	0	0	0	0	Al-Tawil	null
0	0	0	0	0	0	0	0	0	0	0	0	0	0	0	0	0	0	0	0	0	0	0	0	0	0	Ibn Khamis	null

## Public services at the populated area level

## Number of Agricultural, Social, Administrative and Public Services and Banking Finance 1-2

Administrative services																								Populated area	Emirate or governorate or municipality		
Security control	Security point	Health affairs	Industrial fund	Real-estate fund	Social development fund	Labour office branch	Water branch	Financial branch	Transport branch	Females education office	Males education office	Females Education administration	Males education administration	Office of municipal services	Municipality centre	Secretariat of municipality	Pensions	Social Insurance	Awqaf (mortmain)	Center of promotion of virtue	Civil affairs	Passport department	Traffic centers			Police station	Police centre
0	0	0	0	0	0	0	0	0	0	0	0	0	0	0	0	0	0	0	0	0	0	0	0	0	0	Al Shemakh	null
0	0	0	0	0	0	0	0	0	0	0	0	0	0	0	0	0	0	0	0	0	0	0	0	0	0	Al Hariz	null
0	0	0	0	0	0	0	0	0	0	0	0	0	0	0	0	0	0	0	0	0	0	0	0	0	0	Al Matir	null
0	0	0	0	0	0	0	0	0	0	0	0	0	0	0	0	0	0	0	0	0	0	0	0	0	0	Al Jahim	null
0	0	0	0	0	0	0	0	0	0	0	0	0	0	0	0	0	0	0	0	0	0	0	0	0	0	Al Ja'danah	null
0	0	0	0	0	0	0	0	0	0	0	0	0	0	0	0	0	0	0	0	0	0	0	0	0	0	Al hif (Al-Wasat)	null
0	0	0	0	0	0	0	0	0	0	0	0	0	0	0	0	0	0	0	0	0	0	0	0	0	0	Al Majla	null
0	0	0	0	0	0	0	0	0	0	0	0	0	0	0	0	0	0	0	0	0	0	0	0	0	0	Al Sam'ah (Al Abdullah)	null
0	0	0	0	0	0	0	0	0	0	0	0	0	0	0	0	0	0	0	0	0	0	0	0	0	0	Al Mesfawah	null
0	0	0	0	0	0	0	0	0	0	0	0	0	0	0	0	0	0	0	0	0	0	0	0	0	0	Al Khamis	null
0	0	0	0	0	0	0	0	0	0	0	0	0	0	0	0	0	0	0	0	0	0	0	0	0	0	Al-Qarwat	null
0	0	0	0	0	0	0	0	0	0	0	0	0	0	0	0	0	0	0	0	0	0	0	0	0	0	Al Hut	null
0	0	0	0	0	0	0	0	0	0	0	0	0	0	0	0	0	0	0	0	0	0	0	0	0	0	Al Lusah	null
0	0	0	0	0	0	0	0	0	0	0	0	0	0	0	0	0	0	0	0	0	0	0	0	0	0	Al Bahir	null
0	0	0	0	0	0	0	0	0	0	0	0	0	0	0	0	0	0	0	0	0	0	0	0	0	0	Al Atif	null
0	0	0	0	0	0	0	0	0	0	0	0	0	0	0	0	0	0	0	0	0	0	0	0	0	0	Al-Jaz'ah	null
0	0	0	0	0	0	0	0	0	0	0	0	0	0	0	0	0	0	0	0	0	0	0	0	0	0	Al fadel (Al Zohrah)	null
0	0	0	0	0	0	0	0	0	0	0	0	0	0	0	0	0	0	0	0	0	0	0	0	0	0	Al deshan	null

## Public services at the populated area level

## Number of Agricultural, Social, Administrative and Public Services and Banking Finance 1-2

Administrative services																								Populated area	Emirate or governorate or municipality		
Security control	Security point	Health affairs	Industrial fund	Real-estate fund	Social development fund	Labour office branch	Water branch	Financial branch	Transport branch	Females education office	Males education office	Females Education administration	Males education administration	Office of municipal services	Municipality centre	Secretariat of municipality	Pensions	Social Insurance	Awqaf (mortmain)	Center of promotion of virtue	Civil affairs	Passport department	Traffic centers			Police station	Police centre
0	0	0	0	0	0	0	0	0	0	0	0	0	0	0	0	0	0	0	0	0	0	0	0	0	0	Al Meslih	null
0	0	0	0	0	0	0	0	0	0	0	0	0	0	0	0	0	0	0	0	0	0	0	0	0	0	Al Meflih (Al Emran)	null
0	0	0	0	0	0	0	0	0	0	0	0	0	0	0	0	0	0	0	0	0	0	0	0	0	0	Al Bu Hisha	null
0	0	0	0	0	0	0	0	0	0	0	0	0	0	0	0	0	0	0	0	0	0	0	0	0	0	Al Basbaa	null
0	0	0	0	0	0	0	0	0	0	0	0	0	0	0	0	0	0	0	0	0	0	0	0	0	0	Al Saleh bin Raqi'	null
0	0	0	0	0	0	0	0	0	0	0	0	0	0	0	0	0	0	0	0	0	0	0	0	0	0	Al Salam	null
0	0	0	0	0	0	0	0	0	0	0	0	0	0	0	0	0	0	0	0	0	0	0	0	0	0	Al Asy	null
0	0	0	0	0	0	0	0	0	0	0	0	0	0	0	0	0	0	0	0	0	0	0	0	0	0	Al Jerad	null
0	0	0	0	0	0	0	0	0	0	0	0	0	0	0	0	0	0	0	0	0	0	0	0	0	0	Al-Oran	null
0	0	0	0	0	0	0	0	0	0	0	0	0	0	0	0	0	0	0	0	0	0	0	0	0	0	Al-Kharj	null
0	0	0	0	0	0	0	0	0	0	0	0	0	0	0	0	0	0	0	0	0	0	0	0	0	0	Al Mas'ud	null
0	0	0	0	0	0	0	0	0	0	0	0	0	0	0	0	0	0	0	0	0	0	0	0	0	0	Al Khadirah	null
0	0	0	0	0	0	0	0	0	0	0	0	0	0	0	0	0	0	0	0	0	0	0	0	0	0	Al Mejlib	null
0	0	0	0	0	0	0	0	0	0	0	0	0	0	0	0	0	0	0	0	0	0	0	0	0	0	Al Ali bin Ali (Al	null
0	0	0	0	0	0	0	0	0	0	0	0	0	0	0	0	0	0	0	0	0	0	0	0	0	0	Al jahlan	null
0	0	0	0	0	0	0	0	0	0	0	0	0	0	0	0	0	0	0	0	0	0	0	0	0	0	Al Al-Baq'aa	null
0	0	0	0	0	0	0	0	0	0	0	0	0	0	0	0	0	0	0	0	0	0	0	0	0	0	As Safraa	null
0	0	0	0	0	0	0	0	0	0	0	0	0	0	0	0	0	0	0	0	0	0	0	0	0	0	Al Al-Hemry	null

## Public services at the populated area level

## Number of Agricultural, Social, Administrative and Public Services and Banking Finance 1-2

Administrative services																								Populated area	Emirate or governorate or municipality		
Security control	Security point	Health affairs	Industrial fund	Real-estate fund	Social development fund	Labour office branch	Water branch	Financial branch	Transport branch	Females education office	Males education office	Females Education administration	Males education administration	Office of municipal services	Municipality centre	Secretariat of municipality	Pensions	Social Insurance	Awqaf (mortmain)	Center of promotion of virtue	Civil affairs	Passport department	Traffic centers			Police station	Police centre
0	0	0	0	0	0	0	0	0	0	0	0	0	0	0	0	0	0	0	0	0	0	0	0	0	0	Al Howayj	null
0	0	0	0	0	0	0	0	0	0	0	0	0	0	0	0	0	0	0	0	0	0	0	0	0	0	Al Shamekh	null
0	0	0	0	0	0	0	0	0	0	0	0	0	0	0	0	0	0	0	0	0	0	0	0	0	0	Al Eifah	null
0	0	0	0	0	0	0	0	0	0	0	0	0	0	0	0	0	0	0	0	0	0	0	0	0	0	Al-Dafi'ah	null
0	0	0	0	0	0	0	0	0	0	0	0	0	0	0	0	0	0	0	0	0	0	0	0	0	0	Merhid	null
0	0	0	0	0	0	0	0	0	0	0	0	0	0	0	0	0	0	0	0	0	0	0	0	0	0	Al-Jamid	null
0	0	0	0	0	0	0	0	0	0	0	0	0	0	0	0	0	0	0	0	0	0	0	0	0	0	Al-Aqibah	null
0	0	0	0	0	0	0	0	0	0	0	0	0	0	0	0	0	0	0	0	0	0	0	0	0	0	Al-Darib	null
0	0	0	0	0	0	0	0	0	0	0	0	0	0	0	0	0	0	0	0	0	0	0	0	0	0	Al-Manamah	null
0	0	0	0	0	0	0	0	0	0	0	0	0	0	0	0	0	0	0	0	0	0	0	0	0	0	Sheibah Masurah	null
0	0	0	0	0	0	0	0	0	0	0	0	0	0	0	0	0	0	0	0	0	0	0	0	0	0	Al-Hajib	null
0	0	0	0	0	0	0	0	0	0	0	0	0	0	0	0	0	0	0	0	0	0	0	0	0	0	Ar Rahwah	null
0	0	0	0	0	0	0	0	0	0	0	0	0	0	0	0	0	0	0	0	0	0	0	0	0	0	Dab'	null
0	0	0	0	0	0	0	0	0	0	0	0	0	0	0	0	0	0	0	0	0	0	0	0	0	0	Al-Ma'qer	null
0	0	0	0	0	0	0	0	0	0	0	0	0	0	0	0	0	0	0	0	0	0	0	0	0	0	Ghaman	null
0	0	0	0	0	0	0	0	0	0	0	0	0	0	0	0	0	0	0	0	0	0	0	0	0	0	Al Khanq	null
0	0	0	0	0	0	0	0	0	0	0	0	0	0	0	0	0	0	0	0	0	0	0	0	0	0	Al Rasd	null
0	0	0	0	0	0	0	0	0	0	0	0	0	0	0	0	0	0	0	0	0	0	0	0	0	0	As Sarrar	null

## Public services at the populated area level

## Number of Agricultural, Social, Administrative and Public Services and Banking Finance 1-2

Administrative services																								Populated area	Emirate or governorate or municipality		
Security control	Security point	Health affairs	Industrial fund	Real-estate fund	Social development fund	Labour office branch	Water branch	Financial branch	Transport branch	Females education office	Males education office	Females Education administration	Males education administration	Office of municipal services	Municipality centre	Secretariat of municipality	Pensions	Social Insurance	Awqaf (mortmain)	Center of promotion of virtue	Civil affairs	Passport department	Traffic centers			Police station	Police centre
0	0	0	0	0	0	0	0	0	0	0	0	0	0	0	0	0	0	0	0	0	0	0	0	0	0	Al-Jarb	null
0	0	0	0	0	0	0	0	0	0	0	0	0	0	0	0	0	0	0	0	0	0	0	0	0	0	Al-Selah	null
0	0	0	0	0	0	0	0	0	0	0	0	0	0	0	0	0	0	0	0	0	0	0	0	0	0	Al-Waljah	null
0	0	0	0	0	0	0	0	0	0	0	0	0	0	0	0	0	0	0	0	0	0	0	0	0	0	Al-Saqyah	null
0	0	0	0	0	0	0	0	0	0	0	0	0	0	0	0	0	0	0	0	0	0	0	0	0	0	Al-Wagherah	null
0	0	0	0	0	0	0	0	0	0	0	0	0	0	0	0	0	0	0	0	0	0	0	0	0	0	Al-Mazreh	null
0	0	0	0	0	0	0	0	0	0	0	0	0	0	0	0	0	0	0	0	0	0	0	0	0	0	Al-Sha'irah	null
0	0	0	0	0	0	0	0	0	0	0	0	0	0	0	0	0	0	0	0	0	0	0	0	0	0	Al-Irq	null
0	0	0	0	0	0	0	0	0	0	0	0	0	0	0	0	0	0	0	0	0	0	0	0	0	0	Al-Hany	null
0	0	0	0	0	0	0	0	0	0	0	0	0	0	0	0	0	0	0	0	0	0	0	0	0	0	Al-Ayshah (Al-Sai'dah)	null
0	0	0	0	0	0	0	0	0	0	0	0	0	0	0	0	0	0	0	0	0	0	0	0	0	0	Al-Sedr	null
0	0	0	0	0	0	0	0	0	0	0	0	0	0	0	0	0	0	0	0	0	0	0	0	0	0	Al Attf	null
0	0	0	0	0	0	0	0	0	0	0	0	0	0	0	0	0	0	0	0	0	0	0	0	0	0	Al Fari'	null
0	0	0	0	0	0	0	0	0	0	0	0	0	0	0	0	0	0	0	0	0	0	0	0	0	0	Al Der' (Al-Wathlah)	null
0	0	0	0	0	0	0	0	0	0	0	0	0	0	0	0	0	0	0	0	0	0	0	0	0	0	Al-Shi'b Al-Abyed	null
0	0	0	0	0	0	0	0	0	0	0	0	0	0	0	0	0	0	0	0	0	0	0	0	0	0	Al-Qara Al-Bertan	null
0	0	0	0	0	0	0	0	0	0	0	0	0	0	0	0	0	0	0	0	0	0	0	0	0	0	Irq Al-Harith	null
0	0	0	0	0	0	0	0	0	0	0	0	0	0	0	0	0	0	0	0	0	0	0	0	0	0	Al Hajlah	null

## Public services at the populated area level

## Number of Agricultural, Social, Administrative and Public Services and Banking Finance 1-2

Administrative services																								Populated area	Emirate or governorate or municipality		
Security control	Security point	Health affairs	Industrial fund	Real-estate fund	Social development fund	Labour office branch	Water branch	Financial branch	Transport branch	Females education office	Males education office	Females Education administration	Males education administration	Office of municipal services	Municipality centre	Secretariat of municipality	Pensions	Social Insurance	Awqaf (mortmain)	Center of promotion of virtue	Civil affairs	Passport department	Traffic centers			Police station	Police centre
0	0	0	0	0	0	0	0	0	0	0	0	0	0	0	0	0	0	0	0	0	0	0	0	0	0	Bir Aqq	null
0	0	0	0	0	0	0	0	0	0	0	0	0	0	0	0	0	0	0	0	0	0	0	0	0	0	Qard	null
0	0	0	0	0	0	0	0	0	0	0	0	0	0	0	0	0	0	0	0	0	0	0	0	0	0	Mabterah	null
0	0	0	0	0	0	0	0	0	0	0	0	0	0	0	0	0	0	0	0	0	0	0	0	0	0	Da'n	null
0	0	0	0	0	0	0	0	0	0	0	0	0	0	0	0	0	0	0	0	0	0	0	0	0	0	Al-Mansaher	null
0	0	0	0	0	0	0	0	0	0	0	0	0	0	0	0	0	0	0	0	0	0	0	0	0	0	Al-Raba'ah	null
0	0	0	0	0	0	0	0	0	0	0	0	0	0	0	0	0	0	0	0	0	0	0	0	0	0	Mahjer Al-Najayib	null
0	0	0	0	0	0	0	0	0	0	0	0	0	0	0	0	0	0	0	0	0	0	0	0	0	0	Samnah Madarih	null
0	0	0	0	0	0	0	0	0	0	0	0	0	0	0	0	0	0	0	0	0	0	0	0	0	0	Al Far'	null
0	0	0	0	0	0	0	0	0	0	0	0	0	0	0	0	0	0	0	0	0	0	0	0	0	0	Al-Zafrah	null

The sixteenth services guide 2017\_Region Aseer

## Public services at the populated area level

## Number of Agricultural, Social, Administrative and Public Services and Banking Finance 2-2

Cities and villages where public services are available (available or not)					General, financial and banking services					Social and development services								Agricultural services			Populated area	Emirate or governorate or municipality	
Internet network	Cell phone	Telephone network	Water network	Electricity	Commercial bank	Postman	Post office	Travel agency	Public library	Civil defence	Cooperative association	Cooperative association	Development committee	Development centre	Social security	Notary branch	Notary	Court	Agricultural fund	Agricultural branch			Agricultural directorate
Available	Available	Available	Available	Available	26	0	6	30	1	6	6	1	2	0	2	1	2	4	1	1	1	Abha	Abha
Available	Available	Available	Not Available	Available	0	0	0	0	0	0	0	0	0	0	0	0	0	0	0	0	0	Al Ekas	Abha
Available	Available	Available	Not Available	Available	0	0	0	0	0	0	0	0	0	0	0	0	0	0	0	0	0	Al Masarah	Abha
Available	Available	Available	Not Available	Available	0	0	0	0	0	0	0	0	0	0	0	0	0	0	0	0	0	Al Bady	Abha
Available	Available	Not Available	Not Available	Available	0	0	0	0	0	0	0	0	0	0	0	0	0	0	0	0	0	Al Sahraa	Abha
Available	Available	Available	Not Available	Available	0	0	0	0	0	0	0	0	0	0	0	0	0	0	0	0	0	Wadi Al Bih and Al	Abha
Available	Available	Available	Not Available	Available	0	0	0	0	0	0	0	0	0	0	0	0	0	0	0	0	0	Al Maghmar	Abha
Available	Available	Not Available	Not Available	Available	0	0	0	0	0	0	0	0	0	0	0	0	0	0	0	0	0	Mazmah	Abha
Available	Available	Not Available	Not Available	Available	0	0	0	0	0	0	0	0	0	0	0	0	0	0	0	0	0	Ain bin Musafih	Abha
Available	Available	Not Available	Not Available	Available	0	0	0	0	0	0	0	0	0	0	0	0	0	0	0	0	0	Al Shatat	Abha
Available	Available	Not Available	Not Available	Available	0	0	0	0	0	0	0	0	0	0	0	0	0	0	0	0	0	Thum	Abha
Available	Available	Not Available	Not Available	Available	0	0	0	0	0	0	0	0	0	0	0	0	0	0	0	0	0	Al Wasat	Abha
Available	Available	Not Available	Not Available	Available	0	0	0	0	0	0	0	0	0	0	0	0	0	0	0	0	0	Al Atf and Hanabah	Abha
Available	Available	Not Available	Not Available	Available	0	0	0	0	0	0	0	0	0	0	0	0	0	0	0	0	0	Al Hazirah	Abha
Available	Available	Not Available	Not Available	Available	0	0	0	0	0	0	0	0	0	0	0	0	0	0	0	0	0	Al Tharwan	Abha
Available	Available	Not Available	Not Available	Available	0	0	0	0	0	0	0	0	0	0	0	0	0	0	0	0	0	Al Shurayh and Al	Abha
Available	Available	Not Available	Not Available	Available	0	0	0	0	0	0	0	0	0	0	0	0	0	0	0	0	0	Hudn Al Khamis	Abha
Available	Available	Not Available	Not Available	Available	0	0	0	0	0	0	0	0	0	0	0	0	0	0	0	0	0	Al masnaah and Al	Abha



## Public services at the populated area level

## Number of Agricultural, Social, Administrative and Public Services and Banking Finance 2-2

Cities and villages where public services are available (available or not)					General, financial and banking services					Social and development services									Agricultural services			Populated area	Emirate or governorate or municipality
Internet network	Cell phone	Telephone network	Water network	Electricity	Commercial bank	Postman	Post office	Travel agency	Public library	Civil defence	Cooperative association	Cooperative association	Development committee	Development centre	Social security	Notary branch	Notary	Court	Agricultural fund	Agricultural branch	Agricultural directorate		
Available	Available	Not Available	Not Available	Available	0	0	0	0	0	0	0	0	0	0	0	0	0	0	0	0	0	Najih	Abha
Available	Available	Not Available	Not Available	Available	0	0	0	0	0	0	0	0	0	0	0	0	0	0	0	0	0	Al Muqarim	Abha
Not Available	Not Available	Not Available	Not Available	Available	0	0	0	0	0	0	0	0	0	0	0	0	0	0	0	0	0	Al Qahim	Abha
Available	Available	Not Available	Not Available	Available	0	0	0	0	0	0	0	0	0	0	0	0	0	0	0	0	0	Sawda	Abha
Available	Available	Not Available	Not Available	Available	0	0	0	0	0	0	0	0	0	0	0	0	0	0	0	0	0	Zamsnun	Abha
Available	Available	Not Available	Not Available	Available	0	0	0	0	0	0	0	0	0	0	0	0	0	0	0	0	0	Al Mirad and Al	Abha
Available	Available	Not Available	Not Available	Available	0	0	0	0	0	0	0	0	0	0	0	0	0	0	0	0	0	Al Najil (Al Najim)	Abha
Available	Available	Not Available	Not Available	Available	0	0	0	0	0	0	0	0	0	0	0	0	0	0	0	0	0	Al Hasun and Al	Abha
Available	Available	Not Available	Not Available	Available	0	0	0	0	0	0	0	0	0	0	0	0	0	0	0	0	0	Al Qarn, Al Umairy,	Abha
Available	Available	Not Available	Not Available	Available	0	0	0	0	0	0	0	0	0	0	0	0	0	0	0	0	0	Al Bahsah and al	Abha
Available	Available	Not Available	Not Available	Available	0	0	0	0	0	1	0	0	0	0	0	0	0	0	0	0	0	Qardah and Sabry	Abha
Available	Available	Not Available	Not Available	Available	0	0	0	0	0	0	0	0	0	0	0	0	0	0	0	0	0	Al Mughaidien	Abha
Not Available	Not Available	Available	Not Available	Available	0	0	0	0	0	0	0	0	0	0	0	0	0	0	0	0	0	Al Afayir	Abha
Available	Available	Available	Not Available	Available	0	0	0	0	0	0	0	0	0	0	0	0	0	0	0	0	0	Ser Al Sirhy	Abha
Available	Available	Available	Not Available	Available	0	0	0	0	0	0	0	0	0	0	0	0	0	0	0	0	0	Al Shabariqah	Abha
Available	Available	Not Available	Not Available	Available	0	0	0	0	0	0	0	0	0	0	0	0	0	0	0	0	0	Al Mithjel	Abha
Available	Available	Not Available	Not Available	Available	0	0	0	0	0	0	0	0	0	0	0	0	0	0	0	0	0	Ser Al Shabariqah	Abha
Available	Available	Not Available	Not Available	Available	0	0	0	0	0	0	0	0	0	0	0	0	0	0	0	0	0	Al Zurwah	Abha

## Public services at the populated area level

## Number of Agricultural, Social, Administrative and Public Services and Banking Finance 2-2

Cities and villages where public services are available (available or not)					General, financial and banking services					Social and development services								Agricultural services			Populated area	Emirate or governorate or municipality	
Internet network	Cell phone	Telephone network	Water network	Electricity	Commercial bank	Postman	Post office	Travel agency	Public library	Civil defence	Cooperative association	Cooperative association	Development committee	Development centre	Social security	Notary branch	Notary	Court	Agricultural fund	Agricultural branch			Agricultural directorate
Available	Available	Not Available	Not Available	Available	0	0	0	0	0	0	0	0	0	0	0	0	0	0	0	0	0	Al Alaa, Legwah, and	Abha
Available	Available	Not Available	Not Available	Available	0	0	0	0	0	0	0	0	0	0	0	0	0	0	0	0	0	Al Yazidien	Abha
Available	Available	Available	Not Available	Available	0	0	0	0	0	0	0	0	0	0	0	0	0	0	0	0	0	Al Makhd	Abha
Available	Available	Not Available	Not Available	Available	0	0	0	0	0	0	0	0	0	0	0	0	0	0	0	0	0	Al Kawthrin	Abha
Available	Available	Available	Not Available	Available	0	0	0	0	0	0	0	0	0	0	0	0	0	0	0	0	0	Al Malhaa	Abha
Available	Available	Available	Not Available	Available	0	0	0	0	0	0	0	0	0	0	0	0	0	0	0	0	0	Al Malsah	Abha
Available	Available	Available	Not Available	Available	0	0	0	0	0	0	0	0	0	0	0	0	0	0	0	0	0	Al Arqab (Tarf Al Irq)	Abha
Available	Available	Available	Not Available	Available	0	0	0	0	0	0	0	0	0	0	0	0	0	0	0	0	0	Al Aqwaz	Abha
Available	Available	Not Available	Not Available	Available	0	0	0	0	0	0	0	0	0	0	0	0	0	0	0	0	0	Al Batinah	Abha
Available	Available	Not Available	Not Available	Available	0	0	0	0	0	0	0	0	0	0	0	0	0	0	0	0	0	Al Umm Saed	Abha
Available	Available	Not Available	Not Available	Available	0	0	0	0	0	0	0	0	0	0	0	0	0	0	0	0	0	Adwan	Abha
Available	Available	Not Available	Not Available	Available	0	0	0	0	0	0	0	0	0	0	0	0	0	0	0	0	0	Ain bin Ya'la	Abha
Available	Available	Not Available	Not Available	Available	0	0	0	0	0	0	0	0	0	0	0	0	0	0	0	0	0	Ser Al fatiha	Abha
Available	Available	Available	Not Available	Available	0	1	0	0	0	0	0	1	0	0	0	0	0	0	0	0	0	Ser bin Rezam	Abha
Available	Available	Not Available	Not Available	Available	0	0	0	0	0	0	0	0	0	0	0	0	0	0	0	0	0	Al Qaryat, the Cafe,	Abha
Available	Available	Available	Not Available	Available	0	0	0	0	0	0	0	0	0	0	0	0	0	0	0	0	0	Al Gendy and Al	Abha
Available	Available	Available	Not Available	Available	0	0	0	0	0	0	0	0	0	0	0	0	0	0	0	0	0	Al Balkbash	Abha
Available	Available	Not Available	Not Available	Available	0	0	0	0	0	0	0	0	0	0	0	0	0	0	0	0	0	Almjardh	Abha

## Public services at the populated area level

## Number of Agricultural, Social, Administrative and Public Services and Banking Finance 2-2

Cities and villages where public services are available (available or not)					General, financial and banking services					Social and development services								Agricultural services			Populated area	Emirate or governorate or municipality	
Internet network	Cell phone	Telephone network	Water network	Electricity	Commercial bank	Postman	Post office	Travel agency	Public library	Civil defence	Cooperative association	Cooperative association	Development committee	Development centre	Social security	Notary branch	Notary	Court	Agricultural fund	Agricultural branch			Agricultural directorate
Available	Available	Not Available	Not Available	Available	0	0	0	0	0	0	0	0	0	0	0	0	0	0	0	0	0	Al Masrimah	Abha
Available	Available	Available	Not Available	Available	0	0	0	0	0	0	0	0	0	0	0	0	0	0	0	0	0	Zumalah	Abha
Available	Available	Not Available	Not Available	Available	0	0	0	0	0	0	0	0	0	0	0	0	0	0	0	0	0	Sayad Al Milahah and	Abha
Available	Available	Not Available	Not Available	Available	0	0	0	0	0	0	0	0	0	0	0	0	0	0	0	0	0	Al Al-Selihy	Abha
Available	Available	Not Available	Not Available	Available	0	0	0	0	0	0	0	0	0	0	0	0	0	0	0	0	0	Al Al-Zaki	Abha
Available	Available	Not Available	Not Available	Available	0	0	0	0	0	0	0	0	0	0	0	0	0	0	0	0	0	Al Qayim	Abha
Available	Available	Not Available	Not Available	Available	0	0	0	0	0	0	0	0	0	0	0	0	0	0	0	0	0	Al Attifat	Abha
Available	Available	Not Available	Not Available	Available	0	0	0	0	0	0	0	0	0	0	0	0	0	0	0	0	0	Al Ady	Abha
Available	Available	Not Available	Not Available	Available	0	0	0	0	0	0	0	0	0	0	0	0	0	0	0	0	0	Al Umm Ra'iny	Abha
Available	Available	Not Available	Not Available	Available	0	0	0	0	0	0	0	0	0	0	0	0	0	0	0	0	0	Sa'rur	Abha
Available	Available	Not Available	Not Available	Available	0	0	0	0	0	1	0	0	0	0	0	0	0	0	0	0	0	Alfiuah and Moslet	Abha
Available	Available	Not Available	Not Available	Available	0	0	0	0	0	0	0	0	0	0	0	0	0	0	0	0	0	Al Majz'a and Al	Abha
Available	Available	Not Available	Not Available	Available	0	0	0	0	0	0	0	0	0	0	0	0	0	0	0	0	0	Al Jahel (Al Nour)	Abha
Available	Available	Not Available	Not Available	Available	0	0	0	0	0	0	0	0	0	0	0	0	0	0	0	0	0	Al Tahl	Abha
Available	Available	Not Available	Not Available	Available	0	0	0	0	0	0	0	0	0	0	0	0	0	0	0	0	0	Sa'ban	Abha
Available	Available	Available	Not Available	Available	0	0	0	0	0	0	0	0	0	0	0	0	0	0	0	0	0	Al Alshalfaa	Abha
Available	Available	Not Available	Not Available	Available	0	0	0	0	0	0	0	0	0	0	0	0	0	0	0	0	0	Al Hatan	Abha
Available	Available	Not Available	Not Available	Available	0	0	0	0	0	0	0	0	0	0	0	0	0	0	0	0	0	Al Hasir and Al	Abha

## Public services at the populated area level

## Number of Agricultural, Social, Administrative and Public Services and Banking Finance 2-2

Cities and villages where public services are available (available or not)					General, financial and banking services					Social and development services								Agricultural services			Populated area	Emirate or governorate or municipality	
Internet network	Cell phone	Telephone network	Water network	Electricity	Commercial bank	Postman	Post office	Travel agency	Public library	Civil defence	Cooperative association	Cooperative association	Development committee	Development centre	Social security	Notary branch	Notary	Court	Agricultural fund	Agricultural branch			Agricultural directorate
Available	Available	Not Available	Not Available	Available	0	0	0	0	0	0	0	0	0	0	0	0	0	0	0	0	0	Al Mathnah and Al	Abha
Available	Available	Not Available	Not Available	Available	0	0	0	0	0	0	0	0	0	0	0	0	0	0	0	0	0	Al Ain and Manader	Abha
Available	Available	Not Available	Not Available	Available	0	0	0	0	0	0	0	0	0	0	0	0	0	0	0	0	0	Al Ajraf	Abha
Available	Available	Not Available	Not Available	Available	0	0	0	0	0	0	0	0	0	0	0	0	0	0	0	0	0	Al Masqatah	Abha
Available	Available	Not Available	Not Available	Available	0	0	0	0	0	0	0	0	0	0	0	0	0	0	0	0	0	Al Attifah	Abha
Available	Available	Not Available	Not Available	Available	0	0	0	0	0	0	0	0	0	0	0	0	0	0	0	0	0	Al Arfaj	Abha
Available	Available	Not Available	Not Available	Available	0	0	0	0	0	0	0	0	0	0	0	0	0	0	0	0	0	Al Mostah and Al	Abha
Available	Available	Not Available	Not Available	Available	0	0	0	0	0	0	0	0	0	0	0	0	0	0	0	0	0	Al Khanq	Abha
Available	Available	Not Available	Not Available	Available	0	0	0	0	0	0	0	0	0	0	0	0	0	0	0	0	0	Al Kharijah	Abha
Available	Available	Not Available	Not Available	Available	0	0	0	0	0	0	0	0	0	0	0	0	0	0	0	0	0	Al Boshahat	Abha
Available	Available	Not Available	Not Available	Available	0	0	0	0	0	0	0	0	0	0	0	0	0	0	0	0	0	Al Atfah	Abha
Available	Available	Not Available	Not Available	Available	0	0	0	0	0	0	0	0	0	0	0	0	0	0	0	0	0	Qarin	Abha
Available	Available	Available	Not Available	Available	0	0	0	0	0	0	0	0	0	0	0	0	0	0	0	0	0	Al Gom'a	Abha
Available	Available	Available	Not Available	Available	0	0	0	0	0	0	0	0	0	0	0	0	0	0	0	0	0	Al Suhail	Abha
Available	Available	Available	Not Available	Available	0	0	0	0	0	0	0	0	0	0	0	0	0	0	0	0	0	Al Ma'dy	Abha
Available	Available	Available	Not Available	Available	0	0	0	0	0	0	0	0	0	0	0	0	0	0	0	0	0	Al Qahzl	Abha
Available	Available	Not Available	Not Available	Available	0	0	0	0	0	0	0	0	0	0	0	0	0	0	0	0	0	Al Erad	Abha
Available	Available	Not Available	Not Available	Available	0	0	0	0	0	0	0	0	0	0	0	0	0	0	0	0	0	Al Madeeq	Abha

## Public services at the populated area level

## Number of Agricultural, Social, Administrative and Public Services and Banking Finance 2-2

Cities and villages where public services are available (available or not)					General, financial and banking services					Social and development services									Agricultural services			Populated area	Emirate or governorate or municipality
Internet network	Cell phone	Telephone network	Water network	Electricity	Commercial bank	Postman	Post office	Travel agency	Public library	Civil defence	Cooperative association	Cooperative association	Development committee	Development centre	Social security	Notary branch	Notary	Court	Agricultural fund	Agricultural branch	Agricultural directorate		
Available	Available	Not Available	Not Available	Available	0	0	0	0	0	0	0	0	0	0	0	0	0	0	0	0	0	Al Fara'ah	Abha
Available	Available	Not Available	Not Available	Available	0	0	0	0	0	0	0	0	0	0	0	0	0	0	0	0	0	Al Mirfaq	Abha
Available	Available	Not Available	Not Available	Available	0	0	0	0	0	0	0	0	0	0	0	0	0	0	0	0	0	Al Masan	Abha
Available	Available	Not Available	Not Available	Available	0	0	0	0	0	0	0	0	0	0	0	0	0	0	0	0	0	Al Dabdabah	Abha
Available	Available	Not Available	Not Available	Available	0	0	0	0	0	0	0	0	0	0	0	0	0	0	0	0	0	Al Kahlah	Abha
Available	Available	Not Available	Not Available	Available	0	0	0	0	0	0	0	0	0	0	0	0	0	0	0	0	0	Al Junfour	Abha
Available	Available	Not Available	Not Available	Available	0	0	0	0	0	0	0	0	0	0	0	0	0	0	0	0	0	Al Miqta'	Abha
Available	Available	Not Available	Not Available	Available	0	0	0	0	0	0	0	0	0	0	0	0	0	0	0	0	0	Muhrah	Abha
Available	Available	Not Available	Not Available	Available	0	0	0	0	0	0	0	0	0	0	0	0	0	0	0	0	0	Masouh	Abha
Available	Available	Available	Not Available	Available	0	0	1	0	0	0	0	0	1	0	0	0	0	0	0	0	0	Al Sudah and Al	Sawda
Available	Available	Available	Not Available	Available	0	0	0	0	0	0	0	0	0	0	0	0	0	0	0	0	0	Sharaf Al Aws	Sawda
Available	Available	Available	Not Available	Available	0	0	0	0	0	0	0	0	0	0	0	0	0	0	0	0	0	Al Mashraq, Harbah,	Sawda
Available	Available	Available	Not Available	Available	0	0	0	0	0	0	0	0	0	0	0	0	0	0	0	0	0	Ain Al Jawfaa	Sawda
Available	Available	Available	Not Available	Available	0	0	0	0	0	0	0	0	0	0	0	0	0	0	0	0	0	Ain Al Zibah	Sawda
Available	Available	Available	Not Available	Available	0	0	0	0	0	0	0	0	0	0	0	0	0	0	0	0	0	Mehsan and Al	Sawda
Available	Available	Available	Not Available	Available	0	0	0	0	0	0	0	0	0	0	0	0	0	0	0	0	0	Hgawah and Hisn Al	Sawda
Available	Available	Available	Not Available	Available	0	0	0	0	0	0	0	0	0	0	0	0	0	0	0	0	0	Bisat Ghawah	Sawda
Available	Available	Available	Not Available	Available	0	0	0	0	0	0	0	0	0	0	0	0	0	0	0	0	0	Ras Al Ser and al	Sawda

## Public services at the populated area level

## Number of Agricultural, Social, Administrative and Public Services and Banking Finance 2-2

Cities and villages where public services are available (available or not)					General, financial and banking services					Social and development services								Agricultural services			Populated area	Emirate or governorate or municipality	
Internet network	Cell phone	Telephone network	Water network	Electricity	Commercial bank	Postman	Post office	Travel agency	Public library	Civil defence	Cooperative association	Cooperative association	Development committee	Development centre	Social security	Notary branch	Notary	Court	Agricultural fund	Agricultural branch			Agricultural directorate
Available	Available	Available	Not Available	Available	0	0	0	0	0	0	0	0	0	0	0	0	0	0	0	0	0	Al Souq and Bark Al	Sawda
Available	Available	Available	Not Available	Available	0	0	0	0	0	0	0	0	0	0	0	0	0	0	0	0	0	Al Rouh and Al Sa'id	Sawda
Available	Available	Available	Not Available	Available	0	0	0	0	0	0	0	0	0	0	0	0	0	0	0	0	0	Al Qarn	Sawda
Available	Available	Available	Not Available	Available	0	0	0	0	0	0	0	0	0	0	0	0	0	0	0	0	0	Maqhab Al Saqa	Sawda
Available	Available	Available	Not Available	Available	0	0	0	0	0	0	0	0	0	0	0	0	0	0	0	0	0	Al Saqa	Sawda
Available	Available	Available	Not Available	Available	0	0	0	0	0	0	0	0	0	0	0	0	0	0	0	0	0	Al Waljah	Sawda
Available	Available	Available	Not Available	Available	0	0	0	0	0	0	0	0	0	0	0	0	0	0	0	0	0	Al Far'	Sawda
Available	Available	Available	Not Available	Available	0	0	0	0	0	0	0	0	0	0	0	0	0	0	0	0	0	Al Misrab and Al Far'	Sawda
Available	Available	Available	Not Available	Available	0	0	0	0	0	0	0	0	0	0	0	0	0	0	0	0	0	Qa'qah Al Saqa	Sawda
Available	Available	Available	Not Available	Available	0	0	0	0	0	0	0	0	0	0	0	0	0	0	0	0	0	Shat Al Khadrah	Sawda
Available	Available	Available	Not Available	Available	0	0	0	0	0	0	0	0	0	0	0	0	0	0	0	0	0	Al Habwah	Sawda
Available	Available	Available	Not Available	Available	0	0	0	0	0	0	0	0	0	0	0	0	0	0	0	0	0	Al Maqdi and Al	Sawda
Available	Available	Available	Not Available	Available	0	0	0	0	0	0	0	0	0	0	0	0	0	0	0	0	0	Al Quz	Sawda
Available	Available	Not Available	Not Available	Available	0	0	0	0	0	0	0	0	0	0	0	0	0	0	0	0	0	Sheihka Tourist	Sawda
Available	Available	Available	Not Available	Available	0	0	0	0	0	0	0	0	0	0	0	0	0	0	0	0	0	Ser Albadlah and Al	Sawda
Available	Available	Available	Not Available	Available	0	0	0	0	0	0	0	0	0	0	0	0	0	0	0	0	0	Al-Majma'ah	Sawda
Available	Available	Available	Not Available	Available	0	0	0	0	0	0	0	0	0	0	0	0	0	0	0	0	0	Al Qaz'a	Sawda
Available	Available	Available	Not Available	Available	0	0	0	0	0	0	0	0	0	0	0	0	0	0	0	0	0	Shat the upper and	Sawda

## Public services at the populated area level

## Number of Agricultural, Social, Administrative and Public Services and Banking Finance 2-2

Cities and villages where public services are available (available or not)					General, financial and banking services					Social and development services								Agricultural services			Populated area	Emirate or governorate or municipality	
Internet network	Cell phone	Telephone network	Water network	Electricity	Commercial bank	Postman	Post office	Travel agency	Public library	Civil defence	Cooperative association	Cooperative association	Development committee	Development centre	Social security	Notary branch	Notary	Court	Agricultural fund	Agricultural branch			Agricultural directorate
Available	Available	Available	Not Available	Available	0	0	0	0	0	0	0	0	0	0	0	0	0	0	0	0	0	Al Nijad and Al Bark	Sawda
Available	Available	Available	Not Available	Available	0	0	0	0	0	0	0	0	0	0	0	0	0	0	0	0	0	Al Bawah	Sawda
Available	Available	Available	Not Available	Available	0	0	0	0	0	0	0	0	0	0	0	0	0	0	0	0	0	Al Merzin	Sawda
Available	Available	Available	Not Available	Available	0	0	0	0	0	0	0	0	0	0	0	0	0	0	0	0	0	Al Huzah and Al	Sawda
Available	Available	Available	Not Available	Available	0	0	0	0	0	0	0	0	0	0	0	0	0	0	0	0	0	Al Dahiyah (Al	Sawda
Available	Available	Not Available	Not Available	Available	0	0	0	0	0	0	0	0	0	0	0	0	0	0	0	0	0	Al Maqafy	Sawda
Available	Available	Available	Not Available	Available	0	0	0	0	0	0	0	0	0	0	0	0	0	0	0	0	0	Al Qidah (Al Tamam)	Sawda
Available	Available	Available	Not Available	Available	0	0	0	0	0	0	0	0	0	0	0	0	0	0	0	0	0	Megd'an	Sawda
Available	Available	Not Available	Not Available	Available	0	0	0	0	0	0	0	0	0	0	0	0	0	0	0	0	0	Qidah Al Imshibah	Sawda
Available	Available	Available	Not Available	Available	0	0	0	0	0	0	0	0	0	0	0	0	0	0	0	0	0	Qidah Al bu Faidah	Sawda
Available	Available	Available	Not Available	Available	0	0	0	0	0	0	0	0	0	0	0	0	0	0	0	0	0	Al Mefrih	Sawda
Available	Available	Available	Not Available	Available	0	0	0	0	0	0	0	0	0	0	0	0	0	0	0	0	0	Alsamdah	Sawda
Available	Available	Available	Not Available	Available	0	0	0	0	0	0	0	0	0	0	0	0	0	0	0	0	0	Al Sakran	Sawda
Available	Available	Not Available	Not Available	Available	0	0	0	0	0	0	0	0	0	0	0	0	0	0	0	0	0	Ras Alfih	Sawda
Available	Available	Not Available	Not Available	Available	0	0	0	0	0	0	0	0	0	0	0	0	0	0	0	0	0	Zanb Al Ser	Sawda
Available	Available	Available	Not Available	Available	0	0	0	0	0	0	0	0	0	0	0	0	0	0	0	0	0	Al Yatim	Sawda
Available	Available	Available	Not Available	Available	0	0	0	0	0	0	0	0	0	0	0	0	0	0	0	0	0	Zanb Al Qaemah	Sawda
Available	Available	Not Available	Not Available	Available	0	0	0	0	0	0	0	0	0	0	0	0	0	0	0	0	0	Ra'iyah Al Biban	Sawda

## Public services at the populated area level

## Number of Agricultural, Social, Administrative and Public Services and Banking Finance 2-2

Cities and villages where public services are available (available or not)					General, financial and banking services					Social and development services								Agricultural services			Populated area	Emirate or governorate or municipality	
Internet network	Cell phone	Telephone network	Water network	Electricity	Commercial bank	Postman	Post office	Travel agency	Public library	Civil defence	Cooperative association	Cooperative association	Development committee	Development centre	Social security	Notary branch	Notary	Court	Agricultural fund	Agricultural branch			Agricultural directorate
Available	Available	Not Available	Not Available	Available	0	0	0	0	0	0	0	0	0	0	0	0	0	0	0	0	0	Al Majaz	Sawda
Available	Available	Available	Not Available	Available	0	0	0	0	0	0	0	0	0	0	0	0	0	0	0	0	0	Rahmah Al Mohalal	Sawda
Available	Available	Available	Not Available	Available	0	0	0	0	0	0	0	0	0	0	0	0	0	0	0	0	0	Al Naghrah and Al	Sawda
Available	Available	Available	Not Available	Available	0	0	0	0	0	0	0	0	0	0	0	0	0	0	0	0	0	Al Bukhah	Sawda
Available	Available	Available	Not Available	Available	0	0	0	0	0	0	0	0	0	0	0	0	0	0	0	0	0	Qa'wah Al farhan,	Sawda
Available	Available	Available	Not Available	Available	0	0	0	0	0	0	0	0	0	0	0	0	0	0	0	0	0	Ser Al Abid, and Al	Sawda
Available	Available	Available	Not Available	Available	0	0	0	0	0	0	0	0	0	0	0	0	0	0	0	0	0	Al Shariqah	Sawda
Available	Available	Available	Not Available	Available	0	0	0	0	0	0	0	0	0	0	0	0	0	0	0	0	0	Al Mehriq	Sawda
Available	Available	Available	Not Available	Available	0	0	0	0	0	0	0	0	0	0	0	0	0	0	0	0	0	Jal Al Amer	Sawda
Available	Available	Available	Not Available	Available	0	0	0	0	0	0	0	0	0	0	0	0	0	0	0	0	0	Al Imhaj	Sawda
Available	Available	Available	Not Available	Available	0	0	0	0	0	0	0	0	0	0	0	0	0	0	0	0	0	Al Alqabi'y	Sawda
Available	Available	Not Available	Not Available	Available	0	0	0	0	0	0	0	0	0	0	0	0	0	0	0	0	0	Hiqbah Ribdah	Sawda
Available	Available	Available	Not Available	Available	0	0	0	0	0	0	0	0	0	0	0	0	0	0	0	0	0	Gadyan	Sawda
Available	Available	Available	Not Available	Available	0	0	0	0	0	0	0	0	0	0	0	0	0	0	0	0	0	Ghithan	Sawda
Available	Available	Not Available	Not Available	Available	0	0	0	0	0	0	0	0	0	0	0	0	0	0	0	0	0	Wadi Al Zihar	Sawda
Available	Available	Available	Not Available	Available	0	0	0	0	0	0	0	0	0	0	0	0	0	0	0	0	0	Ribdah	Sawda
Available	Available	Not Available	Not Available	Available	0	0	0	0	0	0	0	0	0	0	0	0	0	0	0	0	0	Al Ghamrah	Sawda
Available	Available	Not Available	Not Available	Available	0	0	0	0	0	0	0	0	0	0	0	0	0	0	0	0	0	Maslamah and Shat	Sawda



## Public services at the populated area level

## Number of Agricultural, Social, Administrative and Public Services and Banking Finance 2-2

Cities and villages where public services are available (available or not)					General, financial and banking services					Social and development services								Agricultural services			Populated area	Emirate or governorate or municipality	
Internet network	Cell phone	Telephone network	Water network	Electricity	Commercial bank	Postman	Post office	Travel agency	Public library	Civil defence	Cooperative association	Cooperative association	Development committee	Development centre	Social security	Notary branch	Notary	Court	Agricultural fund	Agricultural branch			Agricultural directorate
Available	Available	Not Available	Not Available	Available	0	0	0	0	0	0	0	0	0	0	0	0	0	0	0	0	0	Habil Al Yas'ad	Sawda
Available	Available	Not Available	Not Available	Available	0	0	0	0	0	0	0	0	0	0	0	0	0	0	0	0	0	Arfah Umm Raqw	Sawda
Available	Available	Not Available	Not Available	Available	0	0	0	0	0	0	0	0	0	0	0	0	0	0	0	0	0	Al Zuhrah and Al	Sawda
Available	Available	Not Available	Not Available	Available	0	0	0	0	0	0	0	0	0	0	0	0	0	0	0	0	0	Al Fatiha	Sawda
Available	Available	Not Available	Not Available	Available	0	0	0	0	0	0	0	0	0	0	0	0	0	0	0	0	0	Al Hadbaa	Sawda
Available	Available	Not Available	Not Available	Available	0	0	0	0	0	0	0	0	0	0	0	0	0	0	0	0	0	Aldukhah	Sawda
Available	Available	Not Available	Not Available	Available	0	0	0	0	0	0	0	0	0	0	0	0	0	0	0	0	0	Al Ghamrah	Sawda
Available	Available	Not Available	Not Available	Available	0	0	0	0	0	0	0	0	0	0	0	0	0	0	0	0	0	Al Khulafaa	Sawda
Available	Available	Not Available	Not Available	Available	0	0	0	0	0	0	0	0	0	0	0	0	0	0	0	0	0	Al Hajirah	Sawda
Available	Available	Not Available	Not Available	Available	0	0	0	0	0	0	0	0	0	0	0	0	0	0	0	0	0	Al Mahajir And Al	Sawda
Available	Available	Not Available	Not Available	Available	0	0	0	0	0	0	0	0	0	0	0	0	0	0	0	0	0	The Eastern	Sawda
Available	Available	Not Available	Not Available	Available	0	0	0	0	0	0	0	0	0	0	0	0	0	0	0	0	0	Qurah	Sawda
Not Available	Available	Not Available	Not Available	Available	0	0	0	0	0	0	0	0	0	0	0	0	0	0	0	0	0	Mogmah	Sawda
Available	Available	Not Available	Not Available	Available	0	0	0	0	0	0	0	0	0	0	0	0	0	0	0	0	0	Litwah	Sawda
Available	Available	Not Available	Not Available	Available	0	0	0	0	0	0	0	0	0	0	0	0	0	0	0	0	0	Wadi Habw and Al	Sawda
Available	Available	Not Available	Not Available	Available	0	0	0	0	0	0	0	0	0	0	0	0	0	0	0	0	0	Al Mihreth	Sawda
Not Available	Available	Not Available	Not Available	Available	0	0	0	0	0	0	0	0	0	0	0	0	0	0	0	0	0	Zanb Ahmreen and Al	Sawda
Not Available	Not Available	Not Available	Not Available	Available	0	0	0	0	0	0	0	0	0	0	0	0	0	0	0	0	0	Za'rah	Sawda

## Public services at the populated area level

## Number of Agricultural, Social, Administrative and Public Services and Banking Finance 2-2

Cities and villages where public services are available (available or not)					General, financial and banking services					Social and development services									Agricultural services			Populated area	Emirate or governorate or municipality
Internet network	Cell phone	Telephone network	Water network	Electricity	Commercial bank	Postman	Post office	Travel agency	Public library	Civil defence	Cooperative association	Cooperative association	Development committee	Development centre	Social security	Notary branch	Notary	Court	Agricultural fund	Agricultural branch	Agricultural directorate		
Available	Available	Available	Available	Available	1	0	1	0	0	1	1	0	1	0	0	0	0	1	0	0	0	Al Atuf (Sabh)	Billahmar
Available	Available	Available	Not Available	Available	0	0	0	0	0	0	0	0	0	0	0	0	0	0	0	0	0	Al Jahdal	Billahmar
Available	Available	Available	Not Available	Available	0	0	0	0	0	0	0	0	0	0	0	0	0	0	0	0	0	Al Namis	Billahmar
Available	Available	Available	Not Available	Available	0	0	0	0	0	0	0	0	0	0	0	0	0	0	0	0	0	Al Sawjab	Billahmar
Available	Available	Available	Not Available	Available	0	0	0	0	0	0	0	0	0	0	0	0	0	0	0	0	0	Al Qaz'a and	Billahmar
Available	Available	Available	Not Available	Available	0	0	0	0	0	0	0	0	0	0	0	0	0	0	0	0	0	Al Atfah	Billahmar
Available	Available	Available	Not Available	Available	0	0	0	0	0	0	0	0	0	0	0	0	0	0	0	0	0	Al Qary (Al Qihat)	Billahmar
Available	Available	Available	Not Available	Available	0	0	0	0	0	0	0	0	0	0	0	0	0	0	0	0	0	Rahban	Billahmar
Available	Available	Available	Not Available	Available	0	0	0	0	0	0	0	0	0	0	0	0	0	0	0	0	0	Al Ishaq and Al	Billahmar
Available	Available	Available	Not Available	Available	0	0	0	0	0	0	0	0	0	0	0	0	0	0	0	0	0	Alhodn	Billahmar
Available	Available	Available	Not Available	Available	0	0	0	0	0	0	0	0	0	0	0	0	0	0	0	0	0	Zam Nimah	Billahmar
Available	Available	Available	Not Available	Available	0	0	0	0	0	0	0	0	0	0	0	0	0	0	0	0	0	Zam Talib	Billahmar
Available	Available	Available	Not Available	Available	0	0	0	0	0	0	0	0	0	0	0	0	0	0	0	0	0	Al Ishaer	Billahmar
Available	Available	Available	Not Available	Available	0	0	0	0	0	0	0	0	0	0	0	0	0	0	0	0	0	Al kamel	Billahmar
Available	Available	Available	Not Available	Available	0	0	0	0	0	0	0	0	0	0	0	0	0	0	0	0	0	Al Amer	Billahmar
Available	Available	Available	Not Available	Available	0	0	0	0	0	0	0	0	0	0	0	0	0	0	0	0	0	Al Majamihah	Billahmar
Available	Available	Available	Not Available	Available	0	0	0	0	0	0	0	0	0	0	0	0	0	0	0	0	0	Al Farkasah	Billahmar
Not Available	Available	Not Available	Not Available	Available	0	0	0	0	0	0	0	0	0	0	0	0	0	0	0	0	0	Al Ahdan	Billahmar

## Public services at the populated area level

## Number of Agricultural, Social, Administrative and Public Services and Banking Finance 2-2

Cities and villages where public services are available (available or not)					General, financial and banking services					Social and development services								Agricultural services			Populated area	Emirate or governorate or municipality	
Internet network	Cell phone	Telephone network	Water network	Electricity	Commercial bank	Postman	Post office	Travel agency	Public library	Civil defence	Cooperative association	Cooperative association	Development committee	Development centre	Social security	Notary branch	Notary	Court	Agricultural fund	Agricultural branch			Agricultural directorate
Not Available	Available	Not Available	Not Available	Available	0	0	0	0	0	0	0	0	0	0	0	0	0	0	0	0	0	Al Sarrah	Billahmar
Not Available	Available	Available	Not Available	Available	0	0	0	0	0	0	0	0	0	0	0	0	0	0	0	0	0	Al Hufah (Al Zayan)	Billahmar
Not Available	Available	Not Available	Not Available	Available	0	0	0	0	0	0	0	0	0	0	0	0	0	0	0	0	0	Lazmah	Billahmar
Not Available	Available	Not Available	Not Available	Available	0	0	0	0	0	0	0	0	0	0	0	0	0	0	0	0	0	Al Hars	Billahmar
Not Available	Available	Not Available	Not Available	Available	0	0	0	0	0	0	0	0	0	0	0	0	0	0	0	0	0	Al Zayid	Billahmar
Available	Available	Available	Not Available	Available	0	1	0	0	0	0	0	0	0	0	0	0	0	0	0	0	0	Al Abid	Billahmar
Available	Available	Not Available	Not Available	Available	0	0	0	0	0	0	0	0	0	0	0	0	0	0	0	0	0	Al Hazem	Billahmar
Not Available	Available	Not Available	Not Available	Available	0	0	0	0	0	0	0	0	0	0	0	0	0	0	0	0	0	Al Naqil and Al	Billahmar
Not Available	Available	Not Available	Not Available	Available	0	0	0	0	0	0	0	0	0	0	0	0	0	0	0	0	0	Al Okdah and Al	Billahmar
Not Available	Available	Not Available	Not Available	Available	0	0	0	0	0	0	0	0	0	0	0	0	0	0	0	0	0	Al Farsh	Billahmar
Not Available	Available	Available	Not Available	Available	0	0	0	0	0	0	0	0	0	0	0	0	0	0	0	0	0	Al Ghalfaq	Billahmar
Available	Available	Available	Not Available	Available	0	0	0	0	0	0	0	0	0	0	0	0	0	0	0	0	0	Masfarah	Billahmar
Not Available	Available	Not Available	Not Available	Available	0	0	0	0	0	0	0	0	0	0	0	0	0	0	0	0	0	Al Namsah	Billahmar
Available	Available	Not Available	Not Available	Available	0	0	0	0	0	0	0	0	0	0	0	0	0	0	0	0	0	Sha'b Zulmah	Billahmar
Not Available	Available	Not Available	Not Available	Available	0	0	0	0	0	0	0	0	0	0	0	0	0	0	0	0	0	Khbab	Billahmar
Not Available	Available	Not Available	Not Available	Available	0	0	0	0	0	0	0	0	0	0	0	0	0	0	0	0	0	Al Rakib	Billahmar
Not Available	Available	Not Available	Not Available	Available	0	0	0	0	0	0	0	0	0	0	0	0	0	0	0	0	0	Farasah	Billahmar
Available	Available	Not Available	Not Available	Available	0	0	0	0	0	0	0	0	0	0	0	0	0	0	0	0	0	Al Maslah (Abu Kersh	Billahmar

## Public services at the populated area level

## Number of Agricultural, Social, Administrative and Public Services and Banking Finance 2-2

Cities and villages where public services are available (available or not)					General, financial and banking services					Social and development services								Agricultural services			Populated area	Emirate or governorate or municipality	
Internet network	Cell phone	Telephone network	Water network	Electricity	Commercial bank	Postman	Post office	Travel agency	Public library	Civil defence	Cooperative association	Cooperative association	Development committee	Development centre	Social security	Notary branch	Notary	Court	Agricultural fund	Agricultural branch			Agricultural directorate
Not Available	Available	Not Available	Not Available	Available	0	0	0	0	0	0	0	0	0	0	0	0	0	0	0	0	0	Al Rakib the lower	Billahmar
Not Available	Available	Available	Not Available	Available	0	0	0	0	0	0	0	0	0	0	0	0	0	0	0	0	0	Al Khalalah and Al	Billahmar
Not Available	Available	Not Available	Not Available	Available	0	0	0	0	0	0	0	0	0	0	0	0	0	0	0	0	0	Al Ranuq and Al	Billahmar
Not Available	Available	Not Available	Not Available	Available	0	0	0	0	0	0	0	0	0	0	0	0	0	0	0	0	0	Wadi Murrah	Billahmar
Not Available	Available	Not Available	Not Available	Available	0	0	0	0	0	0	0	0	0	0	0	0	0	0	0	0	0	Wadi Unm	Billahmar
Not Available	Available	Not Available	Not Available	Available	0	0	0	0	0	0	0	0	0	0	0	0	0	0	0	0	0	Al Hilah (Al Arin)	Billahmar
Not Available	Available	Not Available	Not Available	Available	0	0	0	0	0	0	0	0	0	0	0	0	0	0	0	0	0	Al Sadr	Billahmar
Not Available	Available	Not Available	Not Available	Available	0	0	0	0	0	0	0	0	0	0	0	0	0	0	0	0	0	Mukhatt Al Hilal bni	Billahmar
Not Available	Available	Not Available	Not Available	Available	0	0	0	0	0	0	0	0	0	0	0	0	0	0	0	0	0	Mukhatt Badiyah Al	Billahmar
Available	Available	Available	Available	Available	0	0	1	0	0	1	1	1	1	0	0	0	0	1	0	0	0	Al Masqa	Ash Sha'f
Available	Available	Available	Not Available	Available	0	0	0	0	0	0	0	0	0	0	0	0	0	0	0	0	0	Al Qaz'	Ash Sha'f
Available	Available	Available	Not Available	Available	0	0	0	0	0	0	0	0	0	0	0	0	0	0	0	0	0	Al Atlah	Ash Sha'f
Available	Available	Available	Not Available	Available	0	0	0	0	0	0	0	0	0	0	0	0	0	0	0	0	0	As Sirr	Ash Sha'f
Available	Available	Available	Not Available	Available	0	0	0	0	0	0	0	0	0	0	0	0	0	0	0	0	0	Al Dahid	Ash Sha'f
Available	Available	Available	Not Available	Available	0	0	0	0	0	0	0	0	0	0	0	0	0	0	0	0	0	Al Janibah	Ash Sha'f
Available	Available	Available	Not Available	Available	0	0	0	0	0	0	0	0	0	0	0	0	0	0	0	0	0	Al Rahwah and	Ash Sha'f
Available	Available	Available	Not Available	Available	0	0	0	0	0	0	0	0	0	0	0	0	0	0	0	0	0	Al Mufti	Ash Sha'f
Available	Available	Available	Not Available	Available	0	0	0	0	0	0	0	0	0	0	0	0	0	0	0	0	0	Al Qalt	Ash Sha'f

## Public services at the populated area level

## Number of Agricultural, Social, Administrative and Public Services and Banking Finance 2-2

Cities and villages where public services are available (available or not)					General, financial and banking services					Social and development services								Agricultural services			Populated area	Emirate or governorate or municipality	
Internet network	Cell phone	Telephone network	Water network	Electricity	Commercial bank	Postman	Post office	Travel agency	Public library	Civil defence	Cooperative association	Cooperative association	Development committee	Development centre	Social security	Notary branch	Notary	Court	Agricultural fund	Agricultural branch			Agricultural directorate
Available	Available	Available	Not Available	Available	0	0	0	0	0	0	0	0	0	0	0	0	0	0	0	0	0	Al Gar the upper	Ash Sha'f
Available	Available	Available	Not Available	Available	0	0	0	0	0	0	0	0	0	0	0	0	0	0	0	0	0	Al Gar the lower	Ash Sha'f
Available	Available	Available	Not Available	Available	0	0	0	0	0	0	0	0	0	0	0	0	0	0	0	0	0	Al Bahimah and Al	Ash Sha'f
Available	Available	Available	Not Available	Available	0	0	0	0	0	0	0	0	0	0	0	0	0	0	0	0	0	Al Sayhany	Ash Sha'f
Available	Available	Available	Not Available	Available	0	0	0	0	0	0	0	0	0	0	0	0	0	0	0	0	0	Al Farih	Ash Sha'f
Available	Available	Available	Not Available	Available	0	0	0	0	0	0	0	0	0	0	0	0	0	0	0	0	0	Al Ramdan, Al Qusair,	Ash Sha'f
Available	Available	Available	Not Available	Available	0	0	0	0	0	0	0	0	0	0	0	0	0	0	0	0	0	Al Balalaa	Ash Sha'f
Available	Available	Available	Not Available	Available	0	0	0	0	0	0	0	0	0	0	0	0	0	0	0	0	0	Al Maihum, and Al	Ash Sha'f
Available	Available	Available	Not Available	Available	0	0	0	0	0	0	0	0	0	0	0	0	0	0	0	0	0	Al Farza'ah	Ash Sha'f
Available	Available	Available	Not Available	Available	0	0	0	0	0	0	0	0	0	0	0	0	0	0	0	0	0	Al Matir, and Al Qabil	Ash Sha'f
Available	Available	Available	Not Available	Available	0	0	0	0	0	0	0	0	0	0	0	0	0	0	0	0	0	Al Seleihy	Ash Sha'f
Available	Available	Available	Not Available	Available	0	0	0	0	0	0	0	0	0	0	0	0	0	0	0	0	0	Al Mahya, Al Mahjer,	Ash Sha'f
Available	Available	Available	Not Available	Available	0	0	0	0	0	0	0	0	0	0	0	0	0	0	0	0	0	Al Qa'rah (Al Ser)	Ash Sha'f
Available	Available	Available	Not Available	Available	0	0	0	0	0	0	0	0	0	0	0	0	0	0	0	0	0	Al Hamraa	Ash Sha'f
Available	Available	Available	Not Available	Available	0	0	0	0	0	0	0	0	0	0	0	0	0	0	0	0	0	Al Alduwayh	Ash Sha'f
Available	Available	Available	Not Available	Available	0	1	0	0	0	0	0	0	0	0	0	0	0	0	0	0	0	Al Suoq Village, and	Ash Sha'f
Available	Available	Available	Not Available	Available	0	0	0	0	0	0	0	0	0	0	0	0	0	0	0	0	0	Al Zarqan Al Dfouf	Ash Sha'f
Available	Available	Available	Not Available	Available	0	0	0	0	0	0	0	0	0	0	0	0	0	0	0	0	0	Al Atfah	Ash Sha'f

## Public services at the populated area level

## Number of Agricultural, Social, Administrative and Public Services and Banking Finance 2-2

Cities and villages where public services are available (available or not)					General, financial and banking services					Social and development services								Agricultural services			Populated area	Emirate or governorate or municipality	
Internet network	Cell phone	Telephone network	Water network	Electricity	Commercial bank	Postman	Post office	Travel agency	Public library	Civil defence	Cooperative association	Cooperative association	Development committee	Development centre	Social security	Notary branch	Notary	Court	Agricultural fund	Agricultural branch			Agricultural directorate
Available	Available	Available	Not Available	Available	0	0	0	0	0	0	0	0	0	0	0	0	0	0	0	0	0	Al Fayn	Ash Sha'f
Available	Available	Available	Not Available	Available	0	0	0	0	0	0	0	0	0	0	0	0	0	0	0	0	0	Al Meshrib	Ash Sha'f
Available	Available	Available	Not Available	Available	0	0	0	0	0	0	0	1	0	0	0	0	0	0	0	0	0	Al Bithaa and Al	Ash Sha'f
Available	Available	Available	Not Available	Available	0	0	0	0	0	0	0	0	0	0	0	0	0	0	0	0	0	Al Maraghah	Ash Sha'f
Available	Available	Available	Not Available	Available	0	0	0	0	0	0	0	0	0	0	0	0	0	0	0	0	0	Al Saqr	Ash Sha'f
Available	Available	Available	Not Available	Available	0	0	0	0	0	0	0	0	0	0	0	0	0	0	0	0	0	Al Qahm	Ash Sha'f
Available	Available	Available	Not Available	Available	0	0	0	0	0	0	0	0	0	0	0	0	0	0	0	0	0	Al Gad'ah	Ash Sha'f
Available	Available	Available	Not Available	Available	0	0	0	0	0	0	0	0	0	0	0	0	0	0	0	0	0	Mahd Al Ser	Ash Sha'f
Available	Available	Available	Not Available	Available	0	0	0	0	0	0	0	0	0	0	0	0	0	0	0	0	0	Abu Gersha, Al Arig,	Ash Sha'f
Available	Available	Available	Not Available	Available	0	0	0	0	0	0	0	0	0	0	0	0	0	0	0	0	0	Al Hawaya	Ash Sha'f
Available	Available	Available	Not Available	Available	0	0	0	0	0	0	0	0	0	0	0	0	0	0	0	0	0	Rawgh Alanid	Ash Sha'f
Available	Available	Available	Not Available	Available	0	0	0	0	0	0	0	0	0	0	0	0	0	0	0	0	0	Al Maslamah	Ash Sha'f
Available	Available	Available	Not Available	Available	0	0	0	0	0	0	0	0	0	0	0	0	0	0	0	0	0	Al Mahsh	Ash Sha'f
Not Available	Not Available	Available	Not Available	Available	0	0	0	0	0	0	0	0	0	0	0	0	0	0	0	0	0	Al Khashm	Ash Sha'f
Available	Available	Available	Not Available	Available	0	0	0	0	0	0	0	0	0	0	0	0	0	0	0	0	0	Ashab	Ash Sha'f
Available	Available	Not Available	Not Available	Available	0	0	0	0	0	0	0	0	0	0	0	0	0	0	0	0	0	Al Suwaidaa	Ash Sha'f
Available	Available	Not Available	Not Available	Available	0	0	0	0	0	0	0	0	0	0	0	0	0	0	0	0	0	Al Rakibah	Ash Sha'f
Available	Available	Not Available	Not Available	Available	0	0	0	0	0	0	0	0	0	0	0	0	0	0	0	0	0	Lahf	Ash Sha'f

## Public services at the populated area level

## Number of Agricultural, Social, Administrative and Public Services and Banking Finance 2-2

Cities and villages where public services are available (available or not)					General, financial and banking services					Social and development services								Agricultural services			Populated area	Emirate or governorate or municipality	
Internet network	Cell phone	Telephone network	Water network	Electricity	Commercial bank	Postman	Post office	Travel agency	Public library	Civil defence	Cooperative association	Cooperative association	Development committee	Development centre	Social security	Notary branch	Notary	Court	Agricultural fund	Agricultural branch			Agricultural directorate
Available	Available	Not Available	Not Available	Available	0	0	0	0	0	0	0	0	0	0	0	0	0	0	0	0	0	Zam Ghidar	Ash Sha'f
Available	Available	Available	Not Available	Available	0	0	0	0	0	0	0	0	0	0	0	0	0	0	0	0	0	Wadi Zahb	Ash Sha'f
Available	Available	Available	Not Available	Available	0	0	0	0	0	0	0	0	0	0	0	0	0	0	0	0	0	Al Ma'del	Ash Sha'f
Available	Available	Available	Not Available	Available	0	0	0	0	0	0	0	0	0	0	0	0	0	0	0	0	0	Al Maslamah	Ash Sha'f
Available	Available	Available	Not Available	Available	0	0	0	0	0	0	0	0	0	0	0	0	0	0	0	0	0	Wadi As Sadr	Ash Sha'f
Not Available	Not Available	Not Available	Not Available	Available	0	0	0	0	0	0	0	0	0	0	0	0	0	0	0	0	0	B'arah	Ash Sha'f
Available	Available	Available	Not Available	Available	0	0	0	0	0	0	0	0	0	0	0	0	0	0	0	0	0	Rezam, Al	Ash Sha'f
Available	Available	Available	Not Available	Available	0	0	0	0	0	0	0	0	0	0	0	0	0	0	0	0	0	Al Mathnah	Ash Sha'f
Available	Available	Available	Not Available	Available	0	0	0	0	0	0	0	0	0	0	0	0	0	0	0	0	0	Al Halqoum and Al	Ash Sha'f
Available	Available	Available	Not Available	Available	0	0	0	0	0	0	0	0	0	0	0	0	0	0	0	0	0	Hodn Al Souq	Ash Sha'f
Not Available	Not Available	Available	Not Available	Available	0	0	0	0	0	0	0	0	0	0	0	0	0	0	0	0	0	Ain Al Faras	Ash Sha'f
Not Available	Not Available	Available	Not Available	Available	0	0	0	0	0	0	0	0	0	0	0	0	0	0	0	0	0	Shi'b Al Nam	Ash Sha'f
Not Available	Not Available	Available	Not Available	Available	0	0	0	0	0	0	0	0	0	0	0	0	0	0	0	0	0	Al Morish	Ash Sha'f
Available	Available	Available	Available	Available	0	0	1	0	0	1	0	0	1	0	0	0	0	1	0	0	0	Mandermaryah	Marba
Available	Available	Available	Not Available	Available	0	0	0	0	0	0	0	0	0	0	0	0	0	0	0	0	0	Al Sel'ah	Marba
Available	Available	Available	Not Available	Available	0	0	0	0	0	0	0	0	0	0	0	0	0	0	0	0	0	Al Hajfah	Marba
Available	Available	Available	Not Available	Available	0	0	0	0	0	0	0	0	0	0	0	0	0	0	0	0	0	Wadi Rakhmah	Marba
Available	Available	Not Available	Not Available	Available	0	0	0	0	0	0	0	0	0	0	0	0	0	0	0	0	0	Al Marfa	Marba

## Public services at the populated area level

## Number of Agricultural, Social, Administrative and Public Services and Banking Finance 2-2

Cities and villages where public services are available (available or not)					General, financial and banking services					Social and development services								Agricultural services			Populated area	Emirate or governorate or municipality	
Internet network	Cell phone	Telephone network	Water network	Electricity	Commercial bank	Postman	Post office	Travel agency	Public library	Civil defence	Cooperative association	Cooperative association	Development committee	Development centre	Social security	Notary branch	Notary	Court	Agricultural fund	Agricultural branch			Agricultural directorate
Available	Available	Available	Not Available	Available	0	0	0	0	0	0	0	0	0	0	0	0	0	0	0	0	0	Rakhaem	Marba
Available	Available	Not Available	Not Available	Available	0	0	0	0	0	0	0	0	0	0	0	0	0	0	0	0	0	Lower part of Wadi	Marba
Available	Available	Not Available	Not Available	Available	0	0	0	0	0	0	0	0	0	0	0	0	0	0	0	0	0	Wadi karman	Marba
Available	Available	Not Available	Not Available	Available	0	0	0	0	0	0	0	0	0	0	0	0	0	0	0	0	0	Wadi Link	Marba
Available	Available	Not Available	Not Available	Available	0	0	0	0	0	0	0	0	0	0	0	0	0	0	0	0	0	Wadi Watdah	Marba
Available	Available	Not Available	Not Available	Available	0	0	0	0	0	0	0	0	0	0	0	0	0	0	0	0	0	Shu'aib Rahb	Marba
Available	Available	Not Available	Not Available	Available	0	0	0	0	0	0	0	0	0	0	0	0	0	0	0	0	0	Sandel	Marba
Available	Available	Not Available	Not Available	Available	0	0	0	0	0	0	0	0	0	0	0	0	0	0	0	0	0	Al Makhadah	Marba
Available	Available	Not Available	Not Available	Available	0	0	0	0	0	0	0	0	0	0	0	0	0	0	0	0	0	Shu'aib Zalam	Marba
Available	Available	Not Available	Not Available	Available	0	0	0	0	0	0	0	0	0	0	0	0	0	0	0	0	0	Wadi Ramlan	Marba
Available	Available	Not Available	Not Available	Available	0	0	0	0	0	0	0	0	0	0	0	0	0	0	0	0	0	Wadi Ablah	Marba
Available	Available	Not Available	Not Available	Available	0	0	0	0	0	0	0	0	0	0	0	0	0	0	0	0	0	Al Mafjer	Marba
Available	Available	Not Available	Not Available	Available	0	0	0	0	0	0	0	0	0	0	0	0	0	0	0	0	0	Seyah	Marba
Available	Available	Not Available	Not Available	Available	0	0	0	0	0	0	0	0	0	0	0	0	0	0	0	0	0	Khafnah	Marba
Available	Available	Not Available	Not Available	Available	0	0	0	0	0	0	0	0	0	0	0	0	0	0	0	0	0	Al Ja'rah	Marba
Available	Available	Not Available	Not Available	Available	0	0	0	0	0	0	0	0	0	0	0	0	0	0	0	0	0	Wadi Amha	Marba
Available	Available	Not Available	Not Available	Available	0	0	0	0	0	0	0	0	0	0	0	0	0	0	0	0	0	Al Qufailah	Marba
Available	Available	Not Available	Not Available	Available	0	0	0	0	0	0	0	0	0	0	0	0	0	0	0	0	0	Wadi Qabl	Marba



## Public services at the populated area level

## Number of Agricultural, Social, Administrative and Public Services and Banking Finance 2-2

Cities and villages where public services are available (available or not)					General, financial and banking services					Social and development services									Agricultural services			Populated area	Emirate or governorate or municipality
Internet network	Cell phone	Telephone network	Water network	Electricity	Commercial bank	Postman	Post office	Travel agency	Public library	Civil defence	Cooperative association	Cooperative association	Development committee	Development centre	Social security	Notary branch	Notary	Court	Agricultural fund	Agricultural branch	Agricultural directorate		
Available	Available	Not Available	Not Available	Available	0	0	0	0	0	0	0	0	0	0	0	0	0	0	0	0	0	Helian	Marba
Available	Available	Not Available	Not Available	Available	0	0	0	0	0	0	0	0	0	0	0	0	0	0	0	0	0	Al Fasilah	Marba
Available	Available	Not Available	Not Available	Available	0	0	0	0	0	0	0	0	0	0	0	0	0	0	0	0	0	Allas	Marba
Available	Available	Not Available	Not Available	Available	0	0	0	0	0	0	0	0	0	0	0	0	0	0	0	0	0	Wathithu	Marba
Available	Available	Not Available	Not Available	Available	0	0	0	0	0	0	0	0	0	0	0	0	0	0	0	0	0	Khall Al Wajhat	Marba
Available	Available	Not Available	Not Available	Available	0	0	0	0	0	0	0	0	0	0	0	0	0	0	0	0	0	Al Faqihah	Marba
Available	Available	Not Available	Not Available	Available	0	0	0	0	0	0	0	0	0	0	0	0	0	0	0	0	0	Kathm	Marba
Available	Available	Not Available	Not Available	Available	0	0	0	0	0	0	0	0	0	0	0	0	0	0	0	0	0	Makhshush	Marba
Available	Available	Not Available	Not Available	Available	0	0	0	0	0	0	0	0	0	0	0	0	0	0	0	0	0	Za Al Mathibah	Marba
Available	Available	Available	Not Available	Available	0	0	0	0	0	0	0	0	0	0	0	0	0	0	0	0	0	Al Erad Al Salamah	Marba
Available	Available	Not Available	Not Available	Available	0	0	0	0	0	0	0	0	0	0	0	0	0	0	0	0	0	Wadi Rahb	Marba
Available	Available	Not Available	Not Available	Available	0	0	0	0	0	0	0	0	0	0	0	0	0	0	0	0	0	Al Ghal and Alaa	Marba
Available	Available	Not Available	Not Available	Available	0	0	0	0	0	0	0	0	0	0	0	0	0	0	0	0	0	Rahwah Al Ghainaa	Marba
Available	Available	Not Available	Not Available	Available	0	0	0	0	0	0	0	0	0	0	0	0	0	0	0	0	0	Qarn Al Mithaa	Marba
Available	Available	Not Available	Not Available	Available	0	0	0	0	0	0	0	0	0	0	0	0	0	0	0	0	0	Khell Al Zuhairah	Marba
Available	Available	Not Available	Not Available	Available	0	0	0	0	0	0	0	0	0	0	0	0	0	0	0	0	0	Allasbah	Marba
Available	Available	Not Available	Not Available	Available	0	0	0	0	0	0	0	0	0	0	0	0	0	0	0	0	0	Wadi Galal	Marba
Available	Available	Not Available	Not Available	Available	0	0	0	0	0	0	0	0	0	0	0	0	0	0	0	0	0	Wadi Imro	Marba

## Public services at the populated area level

## Number of Agricultural, Social, Administrative and Public Services and Banking Finance 2-2

Cities and villages where public services are available (available or not)					General, financial and banking services					Social and development services								Agricultural services			Populated area	Emirate or governorate or municipality	
Internet network	Cell phone	Telephone network	Water network	Electricity	Commercial bank	Postman	Post office	Travel agency	Public library	Civil defence	Cooperative association	Cooperative association	Development committee	Development centre	Social security	Notary branch	Notary	Court	Agricultural fund	Agricultural branch			Agricultural directorate
Available	Available	Not Available	Not Available	Available	0	0	0	0	0	0	0	0	0	0	0	0	0	0	0	0	0	Umm Qad	Marba
Available	Available	Not Available	Not Available	Available	0	0	0	0	0	0	0	0	0	0	0	0	0	0	0	0	0	Wadi Nemrah	Marba
Available	Available	Not Available	Not Available	Available	0	0	0	0	0	0	0	0	0	0	0	0	0	0	0	0	0	Al Fasf and	Marba
Available	Available	Not Available	Not Available	Available	0	0	0	0	0	0	0	0	0	0	0	0	0	0	0	0	0	Zanb Al Qarar	Marba
Available	Available	Not Available	Not Available	Available	0	0	0	0	0	0	0	0	0	0	0	0	0	0	0	0	0	Zaher Al Hariqah	Marba
Available	Available	Not Available	Not Available	Available	0	0	0	0	0	0	0	0	0	0	0	0	0	0	0	0	0	Za Al-Thaw'	Marba
Available	Available	Not Available	Not Available	Available	0	0	0	0	0	0	0	0	0	0	0	0	0	0	0	0	0	Akiyah, Zaher	Marba
Available	Available	Not Available	Not Available	Available	0	0	0	0	0	0	0	0	0	0	0	0	0	0	0	0	0	Zamu	Marba
Available	Available	Not Available	Not Available	Available	0	0	0	0	0	0	0	0	0	0	0	0	0	0	0	0	0	Ghazwan, and	Marba
Available	Available	Not Available	Not Available	Available	0	0	0	0	0	0	0	0	0	0	0	0	0	0	0	0	0	Al Suhul and AlI Saem	Marba
Available	Available	Not Available	Not Available	Available	0	0	0	0	0	0	0	0	0	0	0	0	0	0	0	0	0	Zat Sehlo	Marba
Available	Available	Not Available	Not Available	Available	0	0	0	0	0	0	0	0	0	0	0	0	0	0	0	0	0	Helyo	Marba
Available	Available	Not Available	Not Available	Available	0	0	0	0	0	0	0	0	0	0	0	0	0	0	0	0	0	Radhu	Marba
Available	Available	Not Available	Not Available	Available	0	0	0	0	0	0	0	0	0	0	0	0	0	0	0	0	0	Mahru	Marba
Available	Available	Not Available	Not Available	Available	0	0	0	0	0	0	0	0	0	0	0	0	0	0	0	0	0	Al Sharhaa	Marba
Available	Available	Available	Not Available	Available	0	0	1	0	0	1	1	0	1	0	0	0	0	0	0	0	0	Alhodn	Tabab
Available	Available	Not Available	Not Available	Available	0	0	0	0	0	0	0	0	0	0	0	0	0	0	0	0	0	Zembel	Tabab
Available	Available	Available	Not Available	Available	0	0	0	0	0	0	0	0	0	0	0	0	0	0	0	0	0	Al Umm Sdamy	Tabab

## Public services at the populated area level

## Number of Agricultural, Social, Administrative and Public Services and Banking Finance 2-2

Cities and villages where public services are available (available or not)					General, financial and banking services					Social and development services									Agricultural services			Populated area	Emirate or governorate or municipality
Internet network	Cell phone	Telephone network	Water network	Electricity	Commercial bank	Postman	Post office	Travel agency	Public library	Civil defence	Cooperative association	Cooperative association	Development committee	Development centre	Social security	Notary branch	Notary	Court	Agricultural fund	Agricultural branch	Agricultural directorate		
Available	Available	Available	Not Available	Available	0	0	0	0	0	0	0	0	0	0	0	0	0	0	0	0	0	Al Umm Gaish	Tabab
Available	Available	Available	Not Available	Available	0	0	0	0	0	0	0	0	0	0	0	0	0	0	0	0	0	Al Talhah (Al Alru'iny,	Tabab
Available	Available	Available	Not Available	Available	0	0	0	0	0	0	0	0	0	0	0	0	0	0	0	0	0	Al Sadr	Tabab
Available	Available	Available	Not Available	Available	0	0	0	0	0	0	0	0	0	0	0	0	0	0	0	0	0	Al Kabid	Tabab
Available	Available	Available	Not Available	Available	0	0	0	0	0	0	0	0	0	0	0	0	0	0	0	0	0	Al Ghal	Tabab
Available	Available	Available	Not Available	Available	0	0	0	0	0	0	0	0	0	0	0	0	0	0	0	0	0	Al Begad	Tabab
Available	Available	Available	Not Available	Available	0	0	0	0	0	0	0	1	0	0	0	0	0	0	0	0	0	Taklilah (Al Hanish)	Tabab
Available	Available	Available	Not Available	Available	0	0	0	0	0	0	0	0	0	0	0	0	0	0	0	0	0	Al Ghazy, and Al	Tabab
Available	Available	Available	Not Available	Available	0	0	0	0	0	0	0	0	0	0	0	0	0	0	0	0	0	Al Zahraa	Tabab
Available	Available	Available	Not Available	Available	0	0	0	0	0	0	0	0	0	0	0	0	0	0	0	0	0	Al Bakrah, and Al	Tabab
Available	Available	Available	Not Available	Available	0	0	0	0	0	0	0	0	0	0	0	0	0	0	0	0	0	Al Balalaa	Tabab
Available	Available	Available	Not Available	Available	0	0	0	0	0	0	0	0	0	0	0	0	0	0	0	0	0	Al Godi'y	Tabab
Available	Available	Available	Not Available	Available	0	0	0	0	0	0	0	0	0	0	0	0	0	0	0	0	0	Al Masqawy	Tabab
Available	Available	Available	Not Available	Available	0	0	0	0	0	0	0	0	0	0	0	0	0	0	0	0	0	Ser bin Umm Shahir	Tabab
Available	Available	Available	Not Available	Available	0	0	0	0	0	0	0	0	0	0	0	0	0	0	0	0	0	Rahban	Tabab
Available	Available	Available	Not Available	Available	0	0	0	0	0	0	0	0	0	0	0	0	0	0	0	0	0	Al Yamaniah and	Tabab
Available	Available	Not Available	Not Available	Available	0	0	0	0	0	0	0	0	0	0	0	0	0	0	0	0	0	Al terry	Tabab
Available	Available	Not Available	Not Available	Available	0	0	0	0	0	0	0	0	0	0	0	0	0	0	0	0	0	Al Wadi	Tabab

## Public services at the populated area level

## Number of Agricultural, Social, Administrative and Public Services and Banking Finance 2-2

Cities and villages where public services are available (available or not)					General, financial and banking services					Social and development services								Agricultural services			Populated area	Emirate or governorate or municipality	
Internet network	Cell phone	Telephone network	Water network	Electricity	Commercial bank	Postman	Post office	Travel agency	Public library	Civil defence	Cooperative association	Cooperative association	Development committee	Development centre	Social security	Notary branch	Notary	Court	Agricultural fund	Agricultural branch			Agricultural directorate
Available	Available	Available	Not Available	Available	0	0	0	0	0	0	0	0	0	0	0	0	0	0	0	0	0	Al Marmadah	Tabab
Available	Available	Available	Not Available	Available	0	0	0	0	0	0	0	0	0	0	0	0	0	0	0	0	0	Mazmah	Tabab
Available	Available	Available	Not Available	Available	0	0	0	0	0	0	0	0	1	0	0	0	0	0	0	0	0	Ar Rawh	Tabab
Available	Available	Available	Not Available	Available	0	0	0	0	0	0	0	0	0	0	0	0	0	0	0	0	0	Al Shi'ab	Tabab
Available	Available	Available	Not Available	Available	0	0	0	0	0	0	0	0	0	0	0	0	0	0	0	0	0	Al Al-Shira' the upper	Tabab
Available	Available	Available	Not Available	Available	0	0	0	0	0	0	0	0	0	0	0	0	0	0	0	0	0	Al Waghl	Tabab
Available	Available	Available	Not Available	Available	0	0	0	0	0	0	0	0	0	0	0	0	0	0	0	0	0	Masawly	Tabab
Available	Available	Available	Not Available	Available	0	0	0	0	0	0	0	0	0	0	0	0	0	0	0	0	0	Al Alayah	Tabab
Available	Available	Available	Not Available	Available	0	0	0	0	0	0	0	0	0	0	0	0	0	0	0	0	0	As Safah	Tabab
Available	Available	Available	Not Available	Available	0	0	0	0	0	0	0	0	0	0	0	0	0	0	0	0	0	Al Hadbah	Tabab
Available	Available	Available	Not Available	Available	0	1	0	0	0	0	0	0	0	0	0	0	0	0	0	0	0	Tihan	Tabab
Available	Available	Available	Not Available	Available	0	0	0	0	0	0	0	0	0	0	0	0	0	0	0	0	0	Mezhir	Tabab
Available	Available	Available	Not Available	Available	0	0	0	0	0	0	0	0	0	0	0	0	0	0	0	0	0	Sa'ban and Zinah	Tabab
Available	Available	Available	Not Available	Available	0	0	0	0	0	0	0	0	0	0	0	0	0	0	0	0	0	Al-Khaimah	Tabab
Available	Available	Available	Not Available	Available	0	0	0	0	0	0	0	0	0	0	0	0	0	0	0	0	0	Al Umm Sa'ly and Al	Tabab
Available	Available	Available	Not Available	Available	0	0	0	0	0	0	0	0	0	0	0	0	0	0	0	0	0	Algaw and Aldehna	Tabab
Available	Available	Available	Not Available	Available	0	0	0	0	0	0	0	0	0	0	0	0	0	0	0	0	0	Al Mahmoud and	Tabab
Available	Available	Available	Not Available	Available	0	0	0	0	0	0	0	0	0	0	0	0	0	0	0	0	0	Al Algamal	Tabab

## Public services at the populated area level

## Number of Agricultural, Social, Administrative and Public Services and Banking Finance 2-2

Cities and villages where public services are available (available or not)					General, financial and banking services					Social and development services								Agricultural services			Populated area	Emirate or governorate or municipality	
Internet network	Cell phone	Telephone network	Water network	Electricity	Commercial bank	Postman	Post office	Travel agency	Public library	Civil defence	Cooperative association	Cooperative association	Development committee	Development centre	Social security	Notary branch	Notary	Court	Agricultural fund	Agricultural branch			Agricultural directorate
Available	Available	Available	Not Available	Available	0	0	0	0	0	0	0	0	0	0	0	0	0	0	0	0	0	Al Mahniyah	Tabab
Available	Available	Available	Not Available	Available	0	0	0	0	0	0	0	0	0	0	0	0	0	0	0	0	0	Al Alzarqaa and Al Atf	Tabab
Available	Available	Available	Not Available	Available	0	0	0	0	0	0	0	0	0	0	0	0	0	0	0	0	0	Al Mafsalah	Tabab
Available	Available	Available	Not Available	Available	0	0	0	0	0	0	0	1	0	0	0	0	0	0	0	0	0	Al Bahah (Bahat	Tabab
Available	Available	Available	Available	Available	2	0	1	1	0	1	1	1	1	0	0	0	0	1	1	0	0	Al Ithnayn	Billasmar
Available	Available	Available	Not Available	Available	0	0	0	0	0	0	0	0	0	0	0	0	0	0	0	0	0	Al Hamad and Al	Billasmar
Available	Available	Available	Not Available	Available	0	0	0	0	0	0	0	0	0	0	0	0	0	0	0	0	0	Al Souq (Al masouq)	Billasmar
Not Available	Available	Available	Not Available	Available	0	0	0	0	0	0	0	0	0	0	0	0	0	0	0	0	0	Al Ra'sah	Billasmar
Available	Available	Available	Not Available	Available	0	0	0	0	0	0	0	0	0	0	0	0	0	0	0	0	0	Al Medfah	Billasmar
Available	Available	Available	Not Available	Available	0	0	0	0	0	0	0	0	0	0	0	0	0	0	0	0	0	Zat Yerna	Billasmar
Available	Available	Available	Not Available	Available	0	0	0	0	0	0	0	0	0	0	0	0	0	0	0	0	0	Shi'ba Qarishah	Billasmar
Available	Available	Available	Not Available	Available	0	0	0	0	0	0	0	0	0	0	0	0	0	0	0	0	0	Al Dars	Billasmar
Available	Available	Available	Not Available	Available	0	0	0	0	0	0	0	0	0	0	0	0	0	0	0	0	0	Al Medmak and Al	Billasmar
Available	Available	Available	Not Available	Available	0	0	0	0	0	0	0	0	0	0	0	0	0	0	0	0	0	Al Khathim	Billasmar
Available	Available	Available	Not Available	Available	0	0	0	0	0	0	0	0	0	0	0	0	0	0	0	0	0	Al Muslim	Billasmar
Available	Available	Available	Not Available	Available	0	0	0	0	0	0	0	0	0	0	0	0	0	0	0	0	0	Al Habwah and Al	Billasmar
Available	Available	Available	Not Available	Available	0	0	0	0	0	0	0	0	0	0	0	0	0	0	0	0	0	Al Sekhitah and Al	Billasmar
Available	Available	Available	Not Available	Available	0	0	0	0	0	0	0	0	0	0	0	0	0	0	0	0	0	Al Mohit	Billasmar

## Public services at the populated area level

## Number of Agricultural, Social, Administrative and Public Services and Banking Finance 2-2

Cities and villages where public services are available (available or not)					General, financial and banking services					Social and development services								Agricultural services			Populated area	Emirate or governorate or municipality	
Internet network	Cell phone	Telephone network	Water network	Electricity	Commercial bank	Postman	Post office	Travel agency	Public library	Civil defence	Cooperative association	Cooperative association	Development committee	Development centre	Social security	Notary branch	Notary	Court	Agricultural fund	Agricultural branch			Agricultural directorate
Available	Available	Available	Not Available	Available	0	0	0	0	0	0	0	0	0	0	0	0	0	0	0	0	0	Al Qarbah	Billasmar
Available	Available	Available	Not Available	Available	0	0	0	0	0	0	0	0	0	0	0	0	0	0	0	0	0	Hadwah and	Billasmar
Available	Available	Available	Not Available	Available	0	0	0	0	0	0	0	0	0	0	0	0	0	0	0	0	0	Al Manzil	Billasmar
Not Available	Available	Not Available	Not Available	Available	0	0	0	0	0	0	0	0	0	0	0	0	0	0	0	0	0	Al Nazbah	Billasmar
Not Available	Available	Not Available	Not Available	Available	0	0	0	0	0	0	0	0	0	0	0	0	0	0	0	0	0	Makilah	Billasmar
Not Available	Available	Not Available	Not Available	Available	0	0	0	0	0	0	0	0	0	0	0	0	0	0	0	0	0	Qarn Yabs	Billasmar
Not Available	Available	Not Available	Not Available	Available	0	0	0	0	0	0	0	0	0	0	0	0	0	0	0	0	0	Upper and lower Al	Billasmar
Not Available	Available	Not Available	Not Available	Available	0	0	0	0	0	0	0	0	0	0	0	0	0	0	0	0	0	Al Habwah	Billasmar
Not Available	Available	Not Available	Not Available	Available	0	0	0	0	0	0	0	0	0	0	0	0	0	0	0	0	0	Al Qamah, and Umm	Billasmar
Available	Available	Available	Not Available	Available	0	0	0	0	0	0	0	0	0	0	0	0	0	0	0	0	0	Al Jadhe'	Billasmar
Available	Available	Not Available	Not Available	Available	0	0	0	0	0	0	0	0	0	0	0	0	0	0	0	0	0	Al Reman	Billasmar
Available	Available	Not Available	Not Available	Available	0	0	0	0	0	0	0	0	0	0	0	0	0	0	0	0	0	Al Atuf	Billasmar
Available	Available	Not Available	Not Available	Available	0	0	0	0	0	0	0	0	0	0	0	0	0	0	0	0	0	Al Raqw	Billasmar
Available	Available	Not Available	Not Available	Available	0	0	0	0	0	0	0	0	0	0	0	0	0	0	0	0	0	Al Gharabah	Billasmar
Available	Available	Available	Not Available	Available	0	0	0	0	0	0	0	0	0	0	0	0	0	0	0	0	0	Al Mosa'ed	Billasmar
Available	Available	Available	Available	Available	0	0	1	0	0	0	1	0	1	0	0	0	0	1	0	0	0	Al Rabua'	Al Rabua'
Available	Available	Available	Not Available	Available	0	0	0	0	0	0	0	0	0	0	0	0	0	0	0	0	0	Al Aqwa'	Al Rabua'
Available	Available	Not Available	Not Available	Available	0	0	0	0	0	0	0	0	0	0	0	0	0	0	0	0	0	Al Fiqh	Al Rabua'

## Public services at the populated area level

## Number of Agricultural, Social, Administrative and Public Services and Banking Finance 2-2

Cities and villages where public services are available (available or not)					General, financial and banking services					Social and development services								Agricultural services			Populated area	Emirate or governorate or municipality	
Internet network	Cell phone	Telephone network	Water network	Electricity	Commercial bank	Postman	Post office	Travel agency	Public library	Civil defence	Cooperative association	Cooperative association	Development committee	Development centre	Social security	Notary branch	Notary	Court	Agricultural fund	Agricultural branch			Agricultural directorate
Available	Available	Not Available	Not Available	Available	0	0	0	0	0	0	0	0	0	0	0	0	0	0	0	0	0	As-Salaf	Al Rabua'
Available	Available	Available	Not Available	Available	0	0	0	0	0	0	0	0	0	0	0	0	0	0	0	0	0	Al-Qinan	Al Rabua'
Available	Available	Available	Not Available	Available	0	0	0	0	0	0	0	0	0	0	0	0	0	0	0	0	0	Al-Kharmah	Al Rabua'
Available	Available	Available	Not Available	Available	0	0	0	0	0	0	0	0	0	0	0	0	0	0	0	0	0	Al-Shabitah	Al Rabua'
Available	Available	Available	Not Available	Available	0	0	0	0	0	0	0	0	0	0	0	0	0	0	0	0	0	Sa'nab	Al Rabua'
Available	Available	Available	Not Available	Available	0	0	0	0	0	0	0	0	0	0	0	0	0	0	0	0	0	Al-Thuwiher	Al Rabua'
Available	Available	Available	Not Available	Available	0	0	0	0	0	0	0	0	0	0	0	0	0	0	0	0	0	Tamniah	Tamniah
Available	Available	Available	Not Available	Available	0	0	0	0	0	0	0	0	0	0	0	0	0	0	0	0	0	Al-Mahll	Tamniah
Not Available	Not Available	Available	Not Available	Available	0	0	0	0	0	0	0	0	0	0	0	0	0	0	0	0	0	Dar Othman	Tamniah
Available	Available	Available	Not Available	Available	0	0	0	0	0	0	0	0	0	0	0	0	0	0	0	0	0	Al Dahmash	Tamniah
Available	Available	Available	Not Available	Available	0	0	0	0	0	0	0	0	0	0	0	0	0	0	0	0	0	Al Yanfi'	Tamniah
Available	Available	Not Available	Not Available	Available	0	0	0	0	0	0	0	0	0	0	0	0	0	0	0	0	0	Al-Ghoulah	Tamniah
Available	Available	Available	Not Available	Available	0	0	0	0	0	0	0	0	0	0	0	0	0	0	0	0	0	Al-Sharhah	Tamniah
Available	Available	Available	Not Available	Available	0	0	0	0	0	0	0	0	0	0	0	0	0	0	0	0	0	Al-Ma'ris	Tamniah
Available	Available	Available	Not Available	Available	0	0	0	0	0	0	0	0	0	0	0	0	0	0	0	0	0	Al Ali and Al-Khaliq	Tamniah
Available	Available	Available	Not Available	Available	0	0	0	0	0	0	0	0	0	0	0	0	0	0	0	0	0	Al-Qarn	Tamniah
Available	Available	Available	Not Available	Available	0	0	0	0	0	0	0	0	0	0	0	0	0	0	0	0	0	Al-Qarbah	Tamniah
Available	Available	Available	Not Available	Available	0	0	0	0	0	0	0	0	0	0	0	0	0	0	0	0	0	Lahif and Al Ba'ul	Tamniah

## Public services at the populated area level

## Number of Agricultural, Social, Administrative and Public Services and Banking Finance 2-2

Cities and villages where public services are available (available or not)					General, financial and banking services					Social and development services								Agricultural services			Populated area	Emirate or governorate or municipality	
Internet network	Cell phone	Telephone network	Water network	Electricity	Commercial bank	Postman	Post office	Travel agency	Public library	Civil defence	Cooperative association	Cooperative association	Development committee	Development centre	Social security	Notary branch	Notary	Court	Agricultural fund	Agricultural branch			Agricultural directorate
Available	Available	Available	Not Available	Available	0	0	0	0	0	0	0	0	0	0	0	0	0	0	0	0	0	Al-Makhlah	Tamniah
Available	Available	Available	Not Available	Available	0	0	0	0	0	0	0	0	0	0	0	0	0	0	0	0	0	Al-Talah Arkah Al-Ber	Tamniah
Available	Available	Available	Not Available	Available	0	0	0	0	0	0	0	0	0	0	0	0	0	0	0	0	0	Amshalah	Tamniah
Available	Available	Available	Not Available	Available	0	0	0	0	0	0	0	0	0	0	0	0	0	0	0	0	0	Himan	Tamniah
Available	Available	Available	Not Available	Available	0	0	0	0	0	0	0	0	0	0	0	0	0	0	0	0	0	Al-Mirad	Tamniah
Available	Available	Not Available	Not Available	Available	0	0	0	0	0	0	0	0	0	0	0	0	0	0	0	0	0	Wadi Ridah	Tamniah
Available	Available	Not Available	Not Available	Available	0	0	0	0	0	0	0	0	0	0	0	0	0	0	0	0	0	Al-Muel	Tamniah
Available	Available	Available	Not Available	Available	0	0	0	0	0	0	0	0	0	0	0	0	0	0	0	0	0	Al-Ma'di	Tamniah
Available	Available	Available	Not Available	Available	0	0	0	0	0	0	0	0	0	0	0	0	0	0	0	0	0	Al-Shaqraa	Tamniah
Available	Available	Available	Not Available	Available	0	0	0	0	0	0	0	0	0	0	0	0	0	0	0	0	0	Al-Hamarat	Tamniah
Available	Available	Available	Not Available	Available	0	0	0	0	0	0	0	0	0	0	0	0	0	0	0	0	0	Al-Ratq	Tamniah
Available	Available	Not Available	Not Available	Available	0	0	0	0	0	0	0	0	0	0	0	0	0	0	0	0	0	Al-Marrah	Tamniah
Available	Available	Available	Not Available	Available	0	0	0	0	0	0	0	0	0	0	0	0	0	0	0	0	0	Al-Dahiyah	Tamniah
Available	Available	Available	Not Available	Available	0	0	0	0	0	0	0	0	0	0	0	0	0	0	0	0	0	Al-Malih (Al-Mallah)	Tamniah
Available	Available	Available	Not Available	Available	0	0	0	0	0	0	0	0	0	0	0	0	0	0	0	0	0	Jafir	Tamniah
Not Available	Available	Available	Not Available	Available	0	0	1	0	0	0	0	0	0	0	0	0	0	0	0	1	0	Al Mawain	Al Mawain
Not Available	Available	Available	Not Available	Available	0	0	0	0	0	0	0	0	0	0	0	0	0	0	0	0	0	Al-Manqel and Mueh	Al Mawain
Not Available	Available	Available	Not Available	Available	0	0	0	0	0	0	0	0	0	0	0	0	0	0	0	0	0	Al Shuhtah	Al Mawain



## Public services at the populated area level

## Number of Agricultural, Social, Administrative and Public Services and Banking Finance 2-2

Cities and villages where public services are available (available or not)					General, financial and banking services					Social and development services								Agricultural services			Populated area	Emirate or governorate or municipality	
Internet network	Cell phone	Telephone network	Water network	Electricity	Commercial bank	Postman	Post office	Travel agency	Public library	Civil defence	Cooperative association	Cooperative association	Development committee	Development centre	Social security	Notary branch	Notary	Court	Agricultural fund	Agricultural branch			Agricultural directorate
Not Available	Available	Not Available	Not Available	Available	0	0	0	0	0	0	0	0	0	0	0	0	0	0	0	0	0	Al Wadeen	Al Mawain
Not Available	Available	Not Available	Not Available	Available	0	0	0	0	0	0	0	0	0	0	0	0	0	0	0	0	0	Me'tiq (Al-Nammas)	Al Mawain
Not Available	Available	Not Available	Not Available	Available	0	0	0	0	0	0	0	0	0	0	0	0	0	0	0	0	0	Wadi Al-Bahrah	Al Mawain
Not Available	Available	Available	Not Available	Available	0	0	0	0	0	0	0	0	0	0	0	0	0	0	0	0	0	Al-Fadaa	Al Mawain
Not Available	Available	Available	Not Available	Available	0	0	0	0	0	0	0	0	0	0	0	0	0	0	0	0	0	Al-Darbin	Al Mawain
Not Available	Available	Available	Not Available	Available	0	0	0	0	0	0	0	0	0	0	0	0	0	0	0	0	0	Al-Kezamah	Al Mawain
Not Available	Available	Available	Not Available	Available	0	0	0	0	0	0	0	0	0	0	0	0	0	0	0	0	0	Al-Hufah (Bal	Al Mawain
Not Available	Available	Available	Not Available	Available	0	0	0	0	0	0	0	0	0	0	0	0	0	0	0	0	0	Al Tamam	Al Mawain
Not Available	Available	Available	Not Available	Available	0	0	0	0	0	0	0	0	0	0	0	0	0	0	0	0	0	Madarrah	Al Mawain
Not Available	Available	Available	Not Available	Available	0	0	0	0	0	0	0	0	0	0	0	0	0	0	0	0	0	Al Abbas	Al Mawain
Not Available	Available	Available	Not Available	Available	0	0	0	0	0	0	0	0	0	0	0	0	0	0	0	0	0	Al Mekhlid	Al Mawain
Not Available	Available	Not Available	Not Available	Available	0	0	0	0	0	0	0	0	0	0	0	0	0	0	0	0	0	Wadi Al Ziharah	Al Mawain
Available	Available	Available	Available	Available	1	0	1	0	0	0	1	1	1	0	1	0	0	1	0	0	0	Al Qahma	Al Qahma
Available	Available	Not Available	Not Available	Available	0	0	0	0	0	0	0	0	0	0	0	0	0	0	0	0	0	Maghzal	Al Qahma
Available	Available	Not Available	Not Available	Available	0	0	0	0	0	0	0	0	0	0	0	0	0	0	0	0	0	Al-Alyha	Al Qahma
Available	Available	Not Available	Not Available	Available	0	0	0	0	0	0	0	0	0	0	0	0	0	0	0	0	0	Al-Airaj	Al Qahma
Available	Available	Not Available	Not Available	Available	0	0	0	0	0	0	0	0	0	0	0	0	0	0	0	0	0	Al-Maqtu'	Al Qahma
Available	Available	Not Available	Not Available	Available	0	0	0	0	0	0	0	0	0	0	0	0	0	0	0	0	0	Al-Shorum	Al Qahma

## Public services at the populated area level

## Number of Agricultural, Social, Administrative and Public Services and Banking Finance 2-2

Cities and villages where public services are available (available or not)					General, financial and banking services					Social and development services								Agricultural services			Populated area	Emirate or governorate or municipality	
Internet network	Cell phone	Telephone network	Water network	Electricity	Commercial bank	Postman	Post office	Travel agency	Public library	Civil defence	Cooperative association	Cooperative association	Development committee	Development centre	Social security	Notary branch	Notary	Court	Agricultural fund	Agricultural branch			Agricultural directorate
Available	Available	Not Available	Not Available	Available	0	0	0	0	0	0	0	0	0	0	0	0	0	0	0	0	0	Al-Nifah	Al Qahma
Available	Available	Not Available	Not Available	Available	0	0	0	0	0	0	0	0	0	0	0	0	0	0	0	0	0	Al Tarq	Al Qahma
Not Available	Available	Not Available	Not Available	Available	0	0	0	0	0	0	0	0	0	0	0	0	0	0	0	0	0	Al-Sarir	Al Qahma
Not Available	Available	Not Available	Not Available	Available	0	0	0	0	0	0	0	0	0	0	0	0	0	0	0	0	0	Al-Jeb	Al Qahma
Not Available	Not Available	Not Available	Not Available	Available	0	0	0	0	0	0	0	0	0	0	0	0	0	0	0	0	0	Raqah Al-Safraa	Al Qahma
Not Available	Not Available	Not Available	Not Available	Available	0	0	0	0	0	0	0	0	0	0	0	0	0	0	0	0	0	Al-Merawigh	Al Qahma
Not Available	Not Available	Not Available	Not Available	Available	0	0	0	0	0	0	0	0	0	0	0	0	0	0	0	0	0	Al-Jarmah the lower	Al Qahma
Available	Available	Not Available	Not Available	Available	0	0	0	0	0	0	0	0	0	0	0	0	0	0	0	0	0	Asirah	Al Qahma
Available	Available	Not Available	Not Available	Available	0	0	0	0	0	0	0	0	0	0	0	0	0	0	0	0	0	Al-Qarmal	Al Qahma
Not Available	Not Available	Not Available	Not Available	Available	0	0	0	0	0	0	0	0	0	0	0	0	0	0	0	0	0	Al-Matan	Al Qahma
Not Available	Not Available	Not Available	Not Available	Available	0	0	0	0	0	0	0	0	0	0	0	0	0	0	0	0	0	Prince Sultan Charity	Al Qahma
Available	Available	Not Available	Not Available	Available	0	0	0	0	0	0	0	0	0	0	0	0	0	0	0	0	0	Al-Boraq	Al Qahma
Not Available	Not Available	Not Available	Not Available	Available	0	0	0	0	0	0	0	0	0	0	0	0	0	0	0	0	0	Al-Jarmah the upper	Al Qahma
Available	Available	Available	Not Available	Available	0	0	1	0	0	0	0	0	0	0	0	0	0	0	0	0	0	Sadr Waelah (Al-	Sadar Wailah
Available	Available	Not Available	Not Available	Available	0	0	0	0	0	0	0	0	0	0	0	0	0	0	0	0	0	Rathmah Waelah	Sadar Wailah
Not Available	Available	Not Available	Not Available	Available	0	0	0	0	0	0	0	0	0	0	0	0	0	0	0	0	0	Skar (Al-Riem)	Sadar Wailah
Not Available	Available	Not Available	Not Available	Available	0	0	0	0	0	0	0	0	0	0	0	0	0	0	0	0	0	Raghfah (Eisa Al	Sadar Wailah
Available	Available	Not Available	Not Available	Available	0	0	0	0	0	0	0	0	0	0	0	0	0	0	0	0	0	Irq	Sadar Wailah

## Public services at the populated area level

## Number of Agricultural, Social, Administrative and Public Services and Banking Finance 2-2

Cities and villages where public services are available (available or not)					General, financial and banking services					Social and development services								Agricultural services			Populated area	Emirate or governorate or municipality	
Internet network	Cell phone	Telephone network	Water network	Electricity	Commercial bank	Postman	Post office	Travel agency	Public library	Civil defence	Cooperative association	Cooperative association	Development committee	Development centre	Social security	Notary branch	Notary	Court	Agricultural fund	Agricultural branch			Agricultural directorate
Available	Available	Not Available	Not Available	Available	0	0	0	0	0	0	0	0	0	0	0	0	0	0	0	0	0	Rathmah Bani Majur	Sadar Wailah
Not Available	Not Available	Not Available	Not Available	Available	0	0	0	0	0	0	0	0	0	0	0	0	0	0	0	0	0	Nasib	Sadar Wailah
Available	Available	Not Available	Not Available	Available	0	0	0	0	0	0	0	0	0	0	0	0	0	0	0	0	0	Al-Rawgh	Sadar Wailah
Not Available	Not Available	Not Available	Not Available	Available	0	0	0	0	0	0	0	0	0	0	0	0	0	0	0	0	0	Al-Bih bin Majur	Sadar Wailah
Available	Available	Not Available	Not Available	Available	0	1	0	0	0	0	0	0	0	0	0	0	0	0	0	0	0	Jazm	Bayhan
Available	Available	Available	Not Available	Available	0	0	0	0	0	0	0	0	0	0	0	0	0	0	0	0	0	Al Azzah	Bayhan
Available	Available	Available	Not Available	Available	0	0	0	0	0	0	0	0	0	0	0	0	0	0	0	0	0	Al Ja'falah	Bayhan
Available	Available	Available	Not Available	Available	0	0	0	0	0	0	0	0	0	0	0	0	0	0	0	0	0	Al Tolayb	Bayhan
Available	Available	Available	Not Available	Available	0	0	0	0	0	0	0	0	0	0	0	0	0	0	0	0	0	Al Rashied	Bayhan
Available	Available	Available	Not Available	Available	0	0	0	0	0	0	0	0	0	0	0	0	0	0	0	0	0	Ararah	Bayhan
Available	Available	Available	Not Available	Available	0	0	0	0	0	0	0	0	0	0	0	0	0	0	0	0	0	Al-Janb	Bayhan
Available	Available	Available	Not Available	Available	0	0	0	0	0	0	0	0	0	0	0	0	0	0	0	0	0	Qraniyah	Bayhan
Available	Available	Available	Not Available	Available	0	0	0	0	0	0	0	0	0	0	0	0	0	0	0	0	0	Al Al-Shanif	Bayhan
Available	Available	Available	Not Available	Available	0	0	0	0	0	0	0	0	0	0	0	0	0	0	0	0	0	Al Dekakah	Bayhan
Not Available	Available	Not Available	Not Available	Available	0	0	0	0	0	0	0	0	0	0	0	0	0	0	0	0	0	Al-Atf (Bashza)	Bayhan
Available	Available	Available	Not Available	Available	0	0	0	0	0	0	0	0	0	0	0	0	0	0	0	0	0	Al Mraie'	Bayhan
Available	Available	Available	Not Available	Available	0	0	0	0	0	0	0	0	0	0	0	0	0	0	0	0	0	Raziqah	Bayhan
Not Available	Available	Not Available	Not Available	Available	0	0	0	0	0	0	0	0	0	0	0	0	0	0	0	0	0	Zat Yomin	Bayhan

## Public services at the populated area level

## Number of Agricultural, Social, Administrative and Public Services and Banking Finance 2-2

Cities and villages where public services are available (available or not)					General, financial and banking services					Social and development services								Agricultural services			Populated area	Emirate or governorate or municipality	
Internet network	Cell phone	Telephone network	Water network	Electricity	Commercial bank	Postman	Post office	Travel agency	Public library	Civil defence	Cooperative association	Cooperative association	Development committee	Development centre	Social security	Notary branch	Notary	Court	Agricultural fund	Agricultural branch			Agricultural directorate
Not Available	Not Available	Available	Not Available	Available	0	0	0	0	0	0	0	0	0	0	0	0	0	0	0	0	0	Al Ma'lawy	Bayhan
Available	Available	Available	Not Available	Available	0	0	0	0	0	0	0	0	0	0	0	0	0	0	0	0	0	Al-Zbiyah	Bayhan
Available	Available	Available	Not Available	Available	0	0	0	0	0	0	0	0	0	0	0	0	0	0	0	0	0	Al-Qaryah, and Al Al-	Bayhan
Available	Available	Available	Not Available	Available	0	0	0	0	0	0	0	0	0	0	0	0	0	0	0	0	0	Sola	Bayhan
Available	Available	Available	Not Available	Available	0	0	0	0	0	0	0	0	0	0	0	0	0	0	0	0	0	Human	Bayhan
Available	Available	Available	Not Available	Available	0	0	0	0	0	0	0	0	0	0	0	0	0	0	0	0	0	Al-Ais	Bayhan
Not Available	Not Available	Available	Not Available	Available	0	0	1	0	0	0	0	0	0	0	0	0	0	0	0	0	0	Al Mubarak	Bayhan
Not Available	Available	Not Available	Not Available	Available	0	0	0	0	0	0	0	0	0	0	0	0	0	0	0	0	0	Al-Zahir	Bayhan
Not Available	Available	Not Available	Not Available	Available	0	0	0	0	0	0	0	0	0	0	0	0	0	0	0	0	0	Al Safia	Bayhan
Not Available	Available	Not Available	Not Available	Available	0	0	0	0	0	0	0	0	0	0	0	0	0	0	0	0	0	Al-Wan	Bayhan
Not Available	Available	Not Available	Not Available	Available	0	0	0	0	0	0	0	0	0	0	0	0	0	0	0	0	0	Al-Athb	Al Athab
Not Available	Available	Not Available	Not Available	Available	0	0	0	0	0	0	0	0	0	0	0	0	0	0	0	0	0	Mhazibah	Al Athab
Not Available	Available	Not Available	Not Available	Available	0	0	0	0	0	0	0	0	0	0	0	0	0	0	0	0	0	Tad	Al Athab
Not Available	Available	Available	Not Available	Available	0	0	0	0	0	0	0	0	0	0	0	0	0	0	0	0	0	Bahwan	Al Athab
Not Available	Available	Not Available	Not Available	Available	0	0	0	0	0	0	0	0	0	0	0	0	0	0	0	0	0	Al Attf	Al Athab
Not Available	Available	Not Available	Not Available	Available	0	0	0	0	0	0	0	0	0	0	0	0	0	0	0	0	0	Sroum	Al Athab
Not Available	Available	Not Available	Not Available	Available	0	0	0	0	0	0	0	0	0	0	0	0	0	0	0	0	0	Al-Hfah (Balbahshah)	Al Athab
Not Available	Available	Not Available	Not Available	Available	0	0	0	0	0	0	0	0	0	0	0	0	0	0	0	0	0	Al-Aqfiyah	Al Athab

## Public services at the populated area level

## Number of Agricultural, Social, Administrative and Public Services and Banking Finance 2-2

Cities and villages where public services are available (available or not)					General, financial and banking services					Social and development services								Agricultural services			Populated area	Emirate or governorate or municipality	
Internet network	Cell phone	Telephone network	Water network	Electricity	Commercial bank	Postman	Post office	Travel agency	Public library	Civil defence	Cooperative association	Cooperative association	Development committee	Development centre	Social security	Notary branch	Notary	Court	Agricultural fund	Agricultural branch			Agricultural directorate
Not Available	Not Available	Not Available	Not Available	Available	0	0	0	0	0	0	0	0	0	0	0	0	0	0	0	0	0	Abu Rakah, and Al-	Al Athab
Not Available	Available	Not Available	Not Available	Available	0	0	0	0	0	0	0	0	0	0	0	0	0	0	0	0	0	Al-Arfaj	Al Athab
Not Available	Available	Not Available	Not Available	Available	0	0	0	0	0	0	0	0	0	0	0	0	0	0	0	0	0	Al-Habtaniyah, and	Al Athab
Available	Available	Available	Not Available	Available	0	0	0	0	0	0	0	0	0	0	0	0	0	0	0	0	0	Hwraa Billasmar	Hwraa Billasmar
Available	Available	Available	Not Available	Available	0	0	0	0	0	0	0	0	0	0	0	0	0	0	0	0	0	Al-Sadr	Hwraa Billasmar
Available	Available	Available	Not Available	Available	0	0	0	0	0	0	0	0	0	0	0	0	0	0	0	0	0	Al Meshil	Hwraa Billasmar
Available	Available	Not Available	Not Available	Available	0	0	0	0	0	0	0	0	0	0	0	0	0	0	0	0	0	Shi'b Al-Reba'	Hwraa Billasmar
Available	Available	Available	Not Available	Available	0	0	0	0	0	0	0	0	0	0	0	0	0	0	0	0	0	Al bin Shethah and	Hwraa Billasmar
Available	Available	Available	Not Available	Available	0	0	0	0	0	0	0	0	0	0	0	0	0	0	0	0	0	Al-Atmah	Hwraa Billasmar
Available	Available	Not Available	Not Available	Available	0	0	0	0	0	0	0	0	0	0	0	0	0	0	0	0	0	Sha'ib Al-Haet	Hwraa Billasmar
Available	Available	Not Available	Not Available	Available	0	0	0	0	0	0	0	0	0	0	0	0	0	0	0	0	0	Al Quz	Hwraa Billasmar
Not Available	Available	Not Available	Not Available	Available	0	0	0	0	0	0	0	0	0	0	0	0	0	0	0	0	0	Arl-Rahw	Hwraa Billasmar
Available	Available	Not Available	Not Available	Available	0	0	0	0	0	0	0	0	0	0	0	0	0	0	0	0	0	Al-Ka'mah, and Atf	Hwraa Billasmar
Available	Available	Available	Not Available	Available	0	0	0	0	0	0	0	0	0	0	0	0	0	0	0	0	0	Za Al-Marw	Hwraa Billasmar
Available	Available	Available	Not Available	Available	0	0	0	0	0	0	0	0	0	0	0	0	0	0	0	0	0	Al Marid (Al-Madha)	Hwraa Billasmar
Available	Available	Not Available	Not Available	Available	0	0	0	0	0	0	0	0	0	0	0	0	0	0	0	0	0	Atf bin Zahbah	Hwraa Billasmar
Available	Available	Available	Not Available	Available	0	0	0	0	0	0	0	0	0	0	0	0	0	0	0	0	0	Al-Asbalah (Al-	Hwraa Billasmar
Available	Available	Available	Not Available	Available	0	0	0	0	0	0	0	0	0	0	0	0	0	0	0	0	0	Al Ishaq and Al-	Hwraa Billasmar

## Public services at the populated area level

## Number of Agricultural, Social, Administrative and Public Services and Banking Finance 2-2

Cities and villages where public services are available (available or not)					General, financial and banking services					Social and development services								Agricultural services			Populated area	Emirate or governorate or municipality	
Internet network	Cell phone	Telephone network	Water network	Electricity	Commercial bank	Postman	Post office	Travel agency	Public library	Civil defence	Cooperative association	Cooperative association	Development committee	Development centre	Social security	Notary branch	Notary	Court	Agricultural fund	Agricultural branch			Agricultural directorate
Available	Available	Available	Not Available	Available	0	0	0	0	0	0	0	0	0	0	0	0	0	0	0	0	0	Al Mezker and Al Srur	Hwraa Billasmar
Available	Available	Available	Not Available	Available	0	1	0	0	0	0	0	0	0	0	0	0	0	0	0	0	0	Al-Atfah bwadi Khars	Hwraa Billasmar
Available	Available	Available	Not Available	Available	0	0	0	0	0	0	0	0	0	0	0	0	0	0	0	0	0	Al-Qarn and Al-	Hwraa Billasmar
Available	Available	Available	Not Available	Available	0	0	0	0	0	0	0	0	0	0	0	0	0	0	0	0	0	Ghama the upper and	Hwraa Billasmar
Available	Available	Available	Not Available	Available	0	0	0	0	0	0	0	0	0	0	0	0	0	0	0	0	0	Al Afif	Hwraa Billasmar
Available	Available	Available	Not Available	Available	0	0	0	0	0	0	0	0	0	0	0	0	0	0	0	0	0	Al Khalid	Hwraa Billasmar
Available	Available	Available	Not Available	Available	0	0	0	0	0	0	0	0	0	0	0	0	0	0	0	0	0	Al-Qaz'ah and Al Al-	Hwraa Billasmar
Available	Available	Available	Not Available	Available	0	0	0	0	0	0	0	0	0	0	0	0	0	0	0	0	0	Al-Qashi'	Hwraa Billasmar
Available	Available	Available	Not Available	Available	0	0	0	0	0	0	0	0	0	0	0	0	0	0	0	0	0	Al-Jaz'ah	Hwraa Billasmar
Available	Available	Available	Not Available	Available	0	0	0	0	0	0	0	0	0	0	0	0	0	0	0	0	0	Rahb	Hwraa Billasmar
Available	Available	Available	Not Available	Available	0	0	0	0	0	0	0	0	0	0	0	0	0	0	0	0	0	Al-Atfah	Hwraa Billasmar
Available	Available	Not Available	Not Available	Available	0	0	0	0	0	0	0	0	0	0	0	0	0	0	0	0	0	Barara	Hwraa Billasmar
Available	Available	Not Available	Not Available	Available	0	0	0	0	0	0	0	0	0	0	0	0	0	0	0	0	0	Al-Khafyah	Hwraa Billasmar
Available	Available	Available	Not Available	Available	0	0	0	0	0	0	0	0	0	0	0	0	0	0	0	0	0	Al-Mestan	Hwraa Billasmar
Available	Available	Available	Not Available	Available	0	0	0	0	0	0	0	0	0	0	0	0	0	0	0	0	0	Al-Jahifah	Al Jehifah
Available	Available	Not Available	Not Available	Available	0	0	0	0	0	0	0	0	0	0	0	0	0	0	0	0	0	The wsetern Al-Dah	Al Jehifah
Available	Available	Not Available	Not Available	Available	0	0	0	0	0	0	0	0	0	0	0	0	0	0	0	0	0	Village	Al Jehifah
Available	Available	Not Available	Not Available	Available	0	0	0	0	0	0	0	0	0	0	0	0	0	0	0	0	0	Al-Rawgh	Al Jehifah

## Public services at the populated area level

## Number of Agricultural, Social, Administrative and Public Services and Banking Finance 2-2

Cities and villages where public services are available (available or not)					General, financial and banking services					Social and development services								Agricultural services			Populated area	Emirate or governorate or municipality	
Internet network	Cell phone	Telephone network	Water network	Electricity	Commercial bank	Postman	Post office	Travel agency	Public library	Civil defence	Cooperative association	Cooperative association	Development committee	Development centre	Social security	Notary branch	Notary	Court	Agricultural fund	Agricultural branch			Agricultural directorate
Available	Available	Not Available	Not Available	Available	0	0	0	0	0	0	0	0	0	0	0	0	0	0	0	0	0	Al-Bath and Al-	Al Jehifah
Not Available	Available	Not Available	Not Available	Available	0	0	0	0	0	0	0	0	0	0	0	0	0	0	0	0	0	Al-Ma'tiq	Al Jehifah
Not Available	Not Available	Not Available	Not Available	Available	0	0	0	0	0	0	0	0	0	0	0	0	0	0	0	0	0	Al-Ma'qurah	Al Jehifah
Available	Available	Not Available	Not Available	Available	0	0	0	0	0	0	0	0	0	0	0	0	0	0	0	0	0	Al Hano	Al Jehifah
Available	Available	Not Available	Not Available	Available	0	0	0	0	0	0	0	0	0	0	0	0	0	0	0	0	0	Lasb Al-Hanw	Al Jehifah
Available	Available	Not Available	Not Available	Available	0	0	0	0	0	0	0	0	0	0	0	0	0	0	0	0	0	Meftih, Rakh and	Al Jehifah
Available	Available	Not Available	Not Available	Available	0	0	0	0	0	0	0	0	0	0	0	0	0	0	0	0	0	Al Fasilah	Al Jehifah
Available	Available	Not Available	Not Available	Available	0	0	0	0	0	0	0	0	0	0	0	0	0	0	0	0	0	Al Ghal	Al Jehifah
Available	Available	Not Available	Not Available	Available	0	0	0	0	0	0	0	0	0	0	0	0	0	0	0	0	0	Al-Dah (the upper)	Al Jehifah
Available	Available	Not Available	Not Available	Available	0	0	0	0	0	0	0	0	0	0	0	0	0	0	0	0	0	Habel	Al Jehifah
Not Available	Available	Not Available	Not Available	Available	0	0	0	0	0	0	0	0	0	0	0	0	0	0	0	0	0	Al Jou	Al Jehifah
Available	Available	Not Available	Not Available	Available	0	0	0	0	0	0	0	0	0	0	0	0	0	0	0	0	0	Al-Rahz	Al Jehifah
Available	Available	Not Available	Not Available	Available	0	0	0	0	0	0	0	0	0	0	0	0	0	0	0	0	0	Zem khalfaa	Al Jehifah
Available	Available	Not Available	Not Available	Available	0	0	0	0	0	0	0	0	0	0	0	0	0	0	0	0	0	Wadi Damwah and	Tadar'o
Not Available	Available	Not Available	Not Available	Available	0	0	0	0	0	0	0	0	0	0	0	0	0	0	0	0	0	Wadi Ahbarah	Tadar'o
Available	Available	Not Available	Not Available	Available	0	0	0	0	0	0	0	0	0	0	0	0	0	0	0	0	0	Rahb	Tadar'o
Not Available	Available	Not Available	Not Available	Available	0	0	0	0	0	0	0	0	0	0	0	0	0	0	0	0	0	Al Rasid	Tadar'o
Not Available	Available	Not Available	Not Available	Available	0	0	0	0	0	0	0	0	0	0	0	0	0	0	0	0	0	Meftih Wadi Al-Herr	Tadar'o

## Public services at the populated area level

## Number of Agricultural, Social, Administrative and Public Services and Banking Finance 2-2

Cities and villages where public services are available (available or not)					General, financial and banking services					Social and development services								Agricultural services			Populated area	Emirate or governorate or municipality	
Internet network	Cell phone	Telephone network	Water network	Electricity	Commercial bank	Postman	Post office	Travel agency	Public library	Civil defence	Cooperative association	Cooperative association	Development committee	Development centre	Social security	Notary branch	Notary	Court	Agricultural fund	Agricultural branch			Agricultural directorate
Not Available	Available	Not Available	Not Available	Available	0	0	0	0	0	0	0	0	0	0	0	0	0	0	0	0	0	Lahj Amhijah	Tadar'o
Not Available	Not Available	Available	Not Available	Available	0	0	0	0	0	0	0	0	0	0	0	0	0	0	0	0	0	Radoum	Radoum
Not Available	Not Available	Available	Not Available	Available	0	0	0	0	0	0	0	0	0	0	0	0	0	0	0	0	0	Thalthin	Radoum
Not Available	Not Available	Available	Not Available	Available	0	0	0	0	0	0	0	0	0	0	0	0	0	0	0	0	0	Al-Najfah	Radoum
Available	Available	Available	Not Available	Available	2	0	1	0	0	1	1	0	0	0	0	0	0	1	1	1	0	Al Hawata	Alerain
Available	Available	Not Available	Not Available	Available	0	0	0	0	0	0	0	0	0	0	0	0	0	0	0	0	0	Al-Aluby	Alerain
Available	Available	Not Available	Not Available	Available	0	0	0	0	0	0	0	0	0	0	0	0	0	0	0	0	0	Zarafah	Alerain
Available	Available	Not Available	Not Available	Available	0	0	0	0	0	0	0	0	0	0	0	0	0	0	0	0	0	Manh Al-Sharaf	Alerain
Available	Available	Not Available	Not Available	Available	0	0	0	0	0	0	0	0	0	0	0	0	0	0	0	0	0	Al-Hakimah	Alerain
Available	Available	Not Available	Not Available	Available	0	1	0	0	0	0	0	0	0	0	0	0	0	0	0	0	0	Al-Ghars	Alerain
Available	Available	Not Available	Not Available	Available	0	0	0	0	0	0	0	0	0	0	0	0	0	0	0	0	0	Al-Baqlah	Alerain
Available	Available	Not Available	Not Available	Available	0	0	0	0	0	0	0	0	0	0	0	0	0	0	0	0	0	Hadbaa Al-Qadwah	Alerain
Available	Available	Not Available	Not Available	Available	0	0	0	0	0	0	0	0	0	0	0	0	0	0	0	0	0	Al Haramis	Alerain
Available	Available	Not Available	Not Available	Available	0	0	0	0	0	0	0	0	0	0	0	0	0	0	0	0	0	Widan	Alerain
Available	Available	Not Available	Not Available	Available	0	0	0	0	0	0	0	0	0	0	0	0	0	0	0	0	0	Hodn Al-Zebd	Alerain
Available	Available	Not Available	Not Available	Available	0	0	0	0	0	0	0	0	0	0	0	0	0	0	0	0	0	Jalilah (the lower)	Alerain
Available	Available	Not Available	Not Available	Available	0	0	0	0	0	0	0	0	0	0	0	0	0	0	0	0	0	Rawad bin Nurah	Alerain
Available	Available	Not Available	Not Available	Available	0	0	0	0	0	0	0	0	0	0	0	0	0	0	0	0	0	Al Mafjer	Alerain



## Public services at the populated area level

## Number of Agricultural, Social, Administrative and Public Services and Banking Finance 2-2

Cities and villages where public services are available (available or not)					General, financial and banking services					Social and development services									Agricultural services			Populated area	Emirate or governorate or municipality
Internet network	Cell phone	Telephone network	Water network	Electricity	Commercial bank	Postman	Post office	Travel agency	Public library	Civil defence	Cooperative association	Cooperative association	Development committee	Development centre	Social security	Notary branch	Notary	Court	Agricultural fund	Agricultural branch	Agricultural directorate		
Available	Available	Not Available	Not Available	Available	0	0	0	0	0	0	0	0	0	0	0	0	0	0	0	0	0	Manh Al-Mahya	Alerain
Available	Available	Not Available	Not Available	Available	0	0	0	0	0	0	0	0	0	0	0	0	0	0	0	0	0	Al-Taliha	Alerain
Available	Available	Not Available	Not Available	Available	0	0	0	0	0	0	0	0	0	0	0	0	0	0	0	0	0	Sayadah Village	Alerain
Available	Available	Available	Available	Available	34	0	6	33	1	8	2	2	1	1	0	0	2	3	0	1	0	Khamis Mushait	Khamis Mushayt
Available	Available	Not Available	Not Available	Available	0	0	0	0	0	0	0	0	0	0	0	0	0	0	0	0	0	She'bah Abu Sheb	Khamis Mushayt
Available	Available	Available	Available	Available	1	1	1	0	0	1	1	1	1	1	0	0	0	0	0	0	0	Al Yi'la	Tendaha
Available	Available	Available	Not Available	Available	0	0	0	0	0	0	0	0	0	0	0	0	0	0	0	0	0	Al-mazariqah	Tendaha
Available	Available	Available	Not Available	Available	0	0	0	0	0	0	0	0	0	0	0	0	0	0	0	0	0	Al Zeib (the upper)	Tendaha
Available	Available	Available	Not Available	Available	0	0	0	0	0	0	0	0	0	0	0	0	0	0	0	0	0	Al Zeib (the lower))	Tendaha
Available	Available	Not Available	Not Available	Available	0	0	0	0	0	0	0	0	0	0	0	0	0	0	0	0	0	Ghithan	Tendaha
Available	Available	Available	Not Available	Available	0	0	0	0	0	0	0	0	0	0	0	0	0	0	0	0	0	Al-Qanah	Tendaha
Available	Available	Available	Not Available	Available	0	0	0	0	0	0	0	0	0	0	0	0	0	0	0	0	0	Al-Hanjour	Tendaha
Available	Available	Available	Not Available	Available	0	0	0	0	0	0	0	0	0	0	0	0	0	0	0	0	0	Al Hemas	Tendaha
Available	Available	Available	Not Available	Available	0	0	0	0	0	0	0	0	0	0	0	0	0	0	0	0	0	Al Qa'id	Tendaha
Available	Available	Available	Not Available	Available	0	0	0	0	0	0	0	0	0	0	0	0	0	0	0	0	0	Al-Dur	Tendaha
Available	Available	Available	Not Available	Available	0	0	0	0	0	0	0	0	0	0	0	0	0	0	0	0	0	Al Hassan	Tendaha
Available	Available	Available	Not Available	Available	0	0	0	0	0	0	0	0	0	0	0	0	0	0	0	0	0	Shi'b dahwan	Tendaha
Available	Available	Available	Available	Available	0	0	0	0	0	0	0	0	0	0	0	0	0	0	0	0	0	Al Qetar	Tendaha

## Public services at the populated area level

## Number of Agricultural, Social, Administrative and Public Services and Banking Finance 2-2

Cities and villages where public services are available (available or not)					General, financial and banking services					Social and development services								Agricultural services			Populated area	Emirate or governorate or municipality	
Internet network	Cell phone	Telephone network	Water network	Electricity	Commercial bank	Postman	Post office	Travel agency	Public library	Civil defence	Cooperative association	Cooperative association	Development committee	Development centre	Social security	Notary branch	Notary	Court	Agricultural fund	Agricultural branch			Agricultural directorate
Available	Available	Available	Not Available	Available	0	0	0	0	0	0	0	0	0	0	0	0	0	0	0	0	0	Al Asbah	Tendaha
Available	Available	Available	Not Available	Available	0	0	0	0	0	0	0	0	0	0	0	0	0	0	0	0	0	Al Quz	Tendaha
Available	Available	Available	Not Available	Available	0	0	0	0	0	0	0	0	0	0	0	0	0	0	0	0	0	Al Al-Seqa'	Tendaha
Available	Available	Available	Not Available	Available	0	0	0	0	0	0	0	0	0	0	0	0	0	0	0	0	0	Al-Jazi' Al Mostanir	Tendaha
Available	Available	Available	Not Available	Available	0	0	0	0	0	0	0	0	0	0	0	0	0	0	0	0	0	Al-Thaniyah Al	Tendaha
Available	Available	Available	Not Available	Available	0	0	0	0	0	0	0	0	0	0	0	0	0	0	0	0	0	Al Mani' Al Mostanir	Tendaha
Available	Available	Not Available	Not Available	Available	0	0	0	0	0	0	0	0	0	0	0	0	0	0	0	0	0	Al-jarf and Al-Irq	Tendaha
Available	Available	Available	Not Available	Available	0	0	0	0	0	0	0	0	0	0	0	0	0	0	0	0	0	Al-Zulal	Tendaha
Available	Available	Available	Not Available	Available	0	0	0	0	0	0	0	0	0	0	0	0	0	0	0	0	0	Al-Sadr	Tendaha
Available	Available	Available	Not Available	Available	0	0	0	0	0	0	0	0	0	0	0	0	0	0	0	0	0	Al debabah	Tendaha
Available	Available	Available	Not Available	Available	0	0	0	0	0	0	0	0	0	0	0	0	0	0	0	0	0	Al Malfi (Al Al-	Tendaha
Available	Available	Available	Not Available	Available	0	0	0	0	0	0	0	0	0	0	0	0	0	0	0	0	0	Al hajaj	Tendaha
Available	Available	Available	Not Available	Available	0	0	0	0	0	0	0	0	0	0	0	0	0	0	0	0	0	Al Jamil	Tendaha
Available	Available	Available	Not Available	Available	0	0	0	0	0	0	0	0	0	0	0	0	0	0	0	0	0	Al Al-Tum	Tendaha
Available	Available	Available	Not Available	Available	0	0	0	0	0	0	0	0	0	0	0	0	0	0	0	0	0	Al Bezban	Tendaha
Available	Available	Not Available	Not Available	Available	0	0	0	0	0	0	0	0	0	0	0	0	0	0	0	0	0	Al Jubair	Tendaha
Available	Available	Available	Not Available	Available	0	0	0	0	0	0	0	0	0	0	0	0	0	0	0	0	0	Al Bu Farza'ah	Tendaha
Available	Available	Available	Not Available	Available	0	0	0	0	0	0	0	0	0	0	0	0	0	0	0	0	0	Al Atit	Tendaha

## Public services at the populated area level

## Number of Agricultural, Social, Administrative and Public Services and Banking Finance 2-2

Cities and villages where public services are available (available or not)					General, financial and banking services					Social and development services								Agricultural services			Populated area	Emirate or governorate or municipality	
Internet network	Cell phone	Telephone network	Water network	Electricity	Commercial bank	Postman	Post office	Travel agency	Public library	Civil defence	Cooperative association	Cooperative association	Development committee	Development centre	Social security	Notary branch	Notary	Court	Agricultural fund	Agricultural branch			Agricultural directorate
Available	Available	Available	Not Available	Available	0	0	0	0	0	0	0	0	0	0	0	0	0	0	0	0	0	Al Zahmah	Tendaha
Available	Available	Available	Not Available	Available	0	0	0	0	0	0	0	0	0	0	0	0	0	0	0	0	0	Al Suwaid and Al-	Tendaha
Available	Available	Available	Not Available	Available	0	0	0	0	0	0	0	0	0	0	0	0	0	0	0	0	0	Al Ayash and Al	Tendaha
Available	Available	Not Available	Not Available	Available	0	0	0	0	0	0	0	0	0	0	0	0	0	0	0	0	0	Al-Asfar (Al Nuwihd)	Tendaha
Available	Available	Not Available	Not Available	Available	0	0	0	0	0	0	0	0	0	0	0	0	0	0	0	0	0	Al-Samdah	Tendaha
Available	Available	Available	Not Available	Available	0	0	0	0	0	0	0	0	0	0	0	0	0	0	0	0	0	Al Sha'ithaa	Tendaha
Available	Available	Available	Not Available	Available	0	0	0	0	0	0	0	0	0	0	0	0	0	0	0	0	0	Al Mohie	Tendaha
Available	Available	Available	Not Available	Available	0	0	0	0	0	0	0	0	0	0	0	0	0	0	0	0	0	Al Maghhur	Tendaha
Available	Available	Not Available	Not Available	Available	0	0	0	0	0	0	0	0	0	0	0	0	0	0	0	0	0	Umm Ghuaire	Tendaha
Not Available	Not Available	Not Available	Not Available	Available	0	0	0	0	0	0	0	0	0	0	0	0	0	0	0	0	0	Al Faydh	Tendaha
Available	Available	Available	Not Available	Available	0	0	0	0	0	0	0	0	0	0	0	0	0	0	0	0	0	Al-Hutah the upper	Tendaha
Available	Available	Available	Not Available	Available	0	0	0	0	0	0	0	0	0	0	0	0	0	0	0	0	0	Al-Hutah the lower	Tendaha
Available	Available	Available	Not Available	Available	0	0	0	0	0	0	0	0	0	0	0	0	0	0	0	0	0	Al Merbih	Tendaha
Available	Available	Not Available	Not Available	Available	0	0	0	0	0	0	0	0	0	0	0	0	0	0	0	0	0	Al Mihya'	Tendaha
Available	Available	Not Available	Not Available	Available	0	0	0	0	0	0	0	0	0	0	0	0	0	0	0	0	0	Al-Gharus	Tendaha
Available	Available	Not Available	Not Available	Available	0	0	0	0	0	0	0	0	0	0	0	0	0	0	0	0	0	Al-Melas	Tendaha
Available	Available	Not Available	Not Available	Available	0	0	0	0	0	0	0	0	0	0	0	0	0	0	0	0	0	Al-Hamr	Tendaha
Available	Available	Not Available	Not Available	Available	0	0	0	0	0	0	0	0	0	0	0	0	0	0	0	0	0	Al-Qadmah	Tendaha

## Public services at the populated area level

## Number of Agricultural, Social, Administrative and Public Services and Banking Finance 2-2

Cities and villages where public services are available (available or not)					General, financial and banking services					Social and development services									Agricultural services			Populated area	Emirate or governorate or municipality
Internet network	Cell phone	Telephone network	Water network	Electricity	Commercial bank	Postman	Post office	Travel agency	Public library	Civil defence	Cooperative association	Cooperative association	Development committee	Development centre	Social security	Notary branch	Notary	Court	Agricultural fund	Agricultural branch	Agricultural directorate		
Available	Available	Not Available	Not Available	Available	0	0	0	0	0	0	0	0	0	0	0	0	0	0	0	0	0	Al-mithaa Al-	Tendaha
Available	Available	Not Available	Not Available	Available	0	0	0	0	0	0	0	0	0	0	0	0	0	0	0	0	0	Al-Mahshar (Al-	Tendaha
Available	Available	Not Available	Not Available	Available	0	0	0	0	0	0	0	0	0	0	0	0	0	0	0	0	0	Al Maleeh	Tendaha
Available	Available	Not Available	Not Available	Available	0	0	0	0	0	0	0	0	0	0	0	0	0	0	0	0	0	San'abrah	Tendaha
Available	Available	Available	Available	Available	1	0	1	0	0	1	1	2	1	0	0	0	1	1	0	1	0	Al Bi Thur	Wadi Ibn Hashibl
Available	Available	Available	Not Available	Available	0	0	0	0	0	0	0	0	0	0	0	0	0	0	0	0	0	Al-Shahmah	Wadi Ibn Hashibl
Available	Available	Available	Not Available	Available	0	0	0	0	0	0	0	0	0	0	0	0	0	0	0	0	0	Ad Darb	Wadi Ibn Hashibl
Available	Available	Available	Not Available	Available	0	0	0	0	0	0	0	0	0	0	0	0	0	0	0	0	0	Jawhrah	Wadi Ibn Hashibl
Available	Available	Available	Not Available	Available	0	0	0	0	0	0	0	0	0	0	0	0	0	0	0	0	0	Arijah	Wadi Ibn Hashibl
Not Available	Not Available	Not Available	Not Available	Available	0	0	0	0	0	0	0	0	0	0	0	0	0	0	0	0	0	Al-Dur	Wadi Ibn Hashibl
Available	Available	Available	Not Available	Available	0	0	0	0	0	0	0	0	0	0	0	0	0	0	0	0	0	Al-Ghariraa	Wadi Ibn Hashibl
Not Available	Available	Not Available	Not Available	Available	0	0	0	0	0	0	0	0	0	0	0	0	0	0	0	0	0	Al-Qa'	Wadi Ibn Hashibl
Not Available	Available	Not Available	Not Available	Available	0	0	0	0	0	0	0	0	0	0	0	0	0	0	0	0	0	Bahlah bin Sorur	Wadi Ibn Hashibl
Available	Available	Available	Not Available	Available	0	0	0	0	0	0	0	0	0	0	0	0	0	0	0	0	0	Al-Shaqrah	Wadi Ibn Hashibl
Available	Available	Available	Not Available	Available	0	0	0	0	0	0	0	0	0	0	0	0	0	0	0	0	0	Al-Shel	Wadi Ibn Hashibl
Available	Available	Available	Not Available	Available	0	0	0	0	0	0	0	0	0	0	0	0	0	0	0	0	0	Al-Rashdaa	Wadi Ibn Hashibl
Not Available	Available	Not Available	Not Available	Available	0	0	0	0	0	0	0	0	0	0	0	0	0	0	0	0	0	Al-Khashm the lower	Wadi Ibn Hashibl
Not Available	Available	Not Available	Not Available	Available	0	0	0	0	0	0	0	0	0	0	0	0	0	0	0	0	0	Al-Khashm the upper	Wadi Ibn Hashibl

## Public services at the populated area level

## Number of Agricultural, Social, Administrative and Public Services and Banking Finance 2-2

Cities and villages where public services are available (available or not)					General, financial and banking services					Social and development services								Agricultural services			Populated area	Emirate or governorate or municipality	
Internet network	Cell phone	Telephone network	Water network	Electricity	Commercial bank	Postman	Post office	Travel agency	Public library	Civil defence	Cooperative association	Cooperative association	Development committee	Development centre	Social security	Notary branch	Notary	Court	Agricultural fund	Agricultural branch			Agricultural directorate
Not Available	Available	Not Available	Not Available	Available	0	0	0	0	0	0	0	0	0	0	0	0	0	0	0	0	0	Labwah	Wadi Ibn Hashibl
Not Available	Available	Not Available	Not Available	Available	0	0	0	0	0	0	0	0	0	0	0	0	0	0	0	0	0	Athb	Wadi Ibn Hashibl
Not Available	Available	Not Available	Not Available	Available	0	0	0	0	0	0	0	0	0	0	0	0	0	0	0	0	0	Al-Kharis	Wadi Ibn Hashibl
Not Available	Available	Not Available	Not Available	Available	0	0	0	0	0	0	0	0	0	0	0	0	0	0	0	0	0	Abu Nazarah	Wadi Ibn Hashibl
Available	Available	Available	Not Available	Available	0	0	0	0	0	0	0	0	0	0	0	0	0	0	0	0	0	Al-Ma'amel	Wadi Ibn Hashibl
Not Available	Available	Not Available	Not Available	Available	0	0	0	0	0	0	0	0	0	0	0	0	0	0	0	0	0	Reem	Wadi Ibn Hashibl
Not Available	Available	Not Available	Not Available	Available	0	0	0	0	0	0	0	0	0	0	0	0	0	0	0	0	0	Al-Thafraa	Wadi Ibn Hashibl
Available	Available	Available	Not Available	Available	0	0	0	0	0	0	0	0	0	0	0	0	0	0	0	0	0	Al-Tarif the lower	Wadi Ibn Hashibl
Available	Available	Available	Not Available	Available	0	0	0	0	0	0	0	0	0	0	0	0	0	0	0	0	0	Al-Tarif the upper	Wadi Ibn Hashibl
Not Available	Available	Not Available	Not Available	Available	0	0	0	0	0	0	0	0	0	0	0	0	0	0	0	0	0	Al-Madha	Wadi Ibn Hashibl
Not Available	Available	Not Available	Not Available	Available	0	0	0	0	0	0	0	0	0	0	0	0	0	0	0	0	0	Al-Hifah	Wadi Ibn Hashibl
Not Available	Available	Not Available	Not Available	Available	0	0	0	0	0	0	0	0	0	0	0	0	0	0	0	0	0	Al-Dayqah	Wadi Ibn Hashibl
Not Available	Available	Not Available	Not Available	Available	0	0	0	0	0	0	0	0	0	0	0	0	0	0	0	0	0	Al-Hasad	Wadi Ibn Hashibl
Not Available	Available	Not Available	Not Available	Available	0	0	0	0	0	0	0	0	0	0	0	0	0	0	0	0	0	Al-Hamitah	Wadi Ibn Hashibl
Not Available	Available	Not Available	Not Available	Available	0	0	0	0	0	0	0	0	0	0	0	0	0	0	0	0	0	Qen	Wadi Ibn Hashibl
Not Available	Available	Not Available	Not Available	Available	0	0	0	0	0	0	0	0	0	0	0	0	0	0	0	0	0	Al Dehbash	Wadi Ibn Hashibl
Not Available	Available	Not Available	Not Available	Available	0	0	0	0	0	0	0	0	0	0	0	0	0	0	0	0	0	Islab	Wadi Ibn Hashibl
Not Available	Available	Not Available	Not Available	Available	0	0	0	0	0	0	0	0	0	0	0	0	0	0	0	0	0	Al Mani' Al-Sad'	Wadi Ibn Hashibl

## Public services at the populated area level

## Number of Agricultural, Social, Administrative and Public Services and Banking Finance 2-2

Cities and villages where public services are available (available or not)					General, financial and banking services					Social and development services								Agricultural services			Populated area	Emirate or governorate or municipality	
Internet network	Cell phone	Telephone network	Water network	Electricity	Commercial bank	Postman	Post office	Travel agency	Public library	Civil defence	Cooperative association	Cooperative association	Development committee	Development centre	Social security	Notary branch	Notary	Court	Agricultural fund	Agricultural branch			Agricultural directorate
Not Available	Available	Not Available	Not Available	Available	0	0	0	0	0	0	0	0	0	0	0	0	0	0	0	0	0	Hodn Al-Adah	Wadi Ibn Hashibl
Not Available	Available	Not Available	Not Available	Available	0	0	0	0	0	0	0	0	0	0	0	0	0	0	0	0	0	Al-Magry	Wadi Ibn Hashibl
Not Available	Available	Not Available	Not Available	Available	0	0	0	0	0	0	0	0	0	0	0	0	0	0	0	0	0	Al-Khrib	Wadi Ibn Hashibl
Not Available	Available	Not Available	Not Available	Available	0	0	0	0	0	0	0	0	0	0	0	0	0	0	0	0	0	Al-Saqr (Al-Susiyah)	Wadi Ibn Hashibl
Not Available	Available	Not Available	Not Available	Available	0	0	0	0	0	0	0	0	0	0	0	0	0	0	0	0	0	Al-Qadwa	Wadi Ibn Hashibl
Not Available	Available	Not Available	Not Available	Available	0	0	0	0	0	0	0	0	0	0	0	0	0	0	0	0	0	Khudayra	Wadi Ibn Hashibl
Not Available	Not Available	Not Available	Not Available	Available	0	0	0	0	0	0	0	0	0	0	0	0	0	0	0	0	0	Al-Dghayis	Wadi Ibn Hashibl
Not Available	Available	Not Available	Not Available	Available	0	0	0	0	0	0	0	0	0	0	0	0	0	0	0	0	0	Al-Arfat the upper	Wadi Ibn Hashibl
Not Available	Available	Not Available	Not Available	Available	0	0	0	0	0	0	0	0	0	0	0	0	0	0	0	0	0	Al-Arfat the lower	Wadi Ibn Hashibl
Not Available	Available	Not Available	Not Available	Available	0	0	0	0	0	0	0	0	0	0	0	0	0	0	0	0	0	Umm Khialah	Wadi Ibn Hashibl
Not Available	Available	Not Available	Not Available	Available	0	0	0	0	0	0	0	0	0	0	0	0	0	0	0	0	0	Al-Talhah	Wadi Ibn Hashibl
Not Available	Available	Not Available	Not Available	Available	0	0	0	0	0	0	0	0	0	0	0	0	0	0	0	0	0	As-Sulayyil	Wadi Ibn Hashibl
Not Available	Available	Not Available	Not Available	Available	0	0	0	0	0	0	0	0	0	0	0	0	0	0	0	0	0	Al-Muntazah (Al-	Wadi Ibn Hashibl
Not Available	Available	Not Available	Not Available	Available	0	0	0	0	0	0	0	0	0	0	0	0	0	0	0	0	0	Bahlah bin Shariyah	Wadi Ibn Hashibl
Not Available	Available	Not Available	Not Available	Available	0	0	0	0	0	0	0	0	0	0	0	0	0	0	0	0	0	Al-Hamid	Wadi Ibn Hashibl
Available	Available	Available	Not Available	Available	0	0	1	0	0	0	1	0	1	0	0	0	0	1	0	0	0	Al-Souq	Yaara
Not Available	Available	Not Available	Not Available	Available	0	0	0	0	0	0	0	0	0	0	0	0	0	0	0	0	0	Al-Ghul Project	Yaara
Not Available	Available	Not Available	Not Available	Available	0	0	0	0	0	0	0	0	0	0	0	0	0	0	0	0	0	Al-Atfah	Yaara

## Public services at the populated area level

## Number of Agricultural, Social, Administrative and Public Services and Banking Finance 2-2

Cities and villages where public services are available (available or not)					General, financial and banking services					Social and development services								Agricultural services			Populated area	Emirate or governorate or municipality	
Internet network	Cell phone	Telephone network	Water network	Electricity	Commercial bank	Postman	Post office	Travel agency	Public library	Civil defence	Cooperative association	Cooperative association	Development committee	Development centre	Social security	Notary branch	Notary	Court	Agricultural fund	Agricultural branch			Agricultural directorate
Not Available	Available	Not Available	Not Available	Available	0	0	0	0	0	0	0	0	0	0	0	0	0	0	0	0	0	Mashhaz	Yaara
Not Available	Available	Not Available	Not Available	Available	0	0	0	0	0	0	0	0	0	0	0	0	0	0	0	0	0	Al-Khadayir	Yaara
Not Available	Available	Not Available	Not Available	Available	0	0	0	0	0	0	0	0	0	0	0	0	0	0	0	0	0	Shahman	Yaara
Not Available	Available	Not Available	Not Available	Available	0	0	0	0	0	0	0	0	0	0	0	0	0	0	0	0	0	Al-Ain	Yaara
Not Available	Available	Available	Not Available	Available	0	0	0	0	0	0	0	0	0	0	0	0	0	0	0	0	0	Sahifan	Yaara
Not Available	Available	Not Available	Not Available	Available	0	0	0	0	0	0	0	0	0	0	0	0	0	0	0	0	0	Al-Mesyab	Yaara
Not Available	Available	Not Available	Not Available	Available	0	0	0	0	0	0	0	0	0	0	0	0	0	0	0	0	0	Tabshu'	Yaara
Not Available	Available	Not Available	Not Available	Available	0	0	0	0	0	0	0	0	0	0	0	0	0	0	0	0	0	Al-Sabelah	Yaara
Available	Available	Available	Available	Available	0	0	1	0	0	0	1	0	1	0	0	0	0	1	0	0	0	Khaiber Al-Janoub	Khaiber Al-Janoub
Available	Available	Available	Not Available	Available	0	0	0	0	0	0	0	0	0	0	0	0	0	0	0	0	0	Barim Al-Salil	Khaiber Al-Janoub
Not Available	Available	Not Available	Not Available	Available	0	1	0	0	0	0	0	0	0	0	0	0	0	0	0	0	0	Batnah Al-Habib	Khaiber Al-Janoub
Not Available	Available	Not Available	Not Available	Available	0	0	0	0	0	0	0	0	0	0	0	0	0	0	0	0	0	Batnah Al-Hathdah	Khaiber Al-Janoub
Not Available	Not Available	Not Available	Not Available	Available	0	0	0	0	0	0	0	0	0	0	0	0	0	0	0	0	0	Waset	Khaiber Al-Janoub
Available	Available	Available	Not Available	Available	0	0	0	0	0	0	0	0	0	0	0	0	0	0	0	0	0	Al-Talah	Khaiber Al-Janoub
Available	Available	Not Available	Not Available	Available	0	0	0	0	0	0	0	0	0	0	0	0	0	0	0	0	0	Al Hamid	Khaiber Al-Janoub
Available	Available	Not Available	Not Available	Available	0	0	0	0	0	0	0	0	0	0	0	0	0	0	0	0	0	Al-Qaddah (Al-	Khaiber Al-Janoub
Available	Available	Not Available	Not Available	Available	0	0	0	0	0	0	0	0	0	0	0	0	0	0	0	0	0	Al-Salam	Khaiber Al-Janoub
Available	Available	Not Available	Not Available	Available	0	0	0	0	0	0	0	0	0	0	0	0	0	0	0	0	0	Al Jahra	Khaiber Al-Janoub

## Public services at the populated area level

## Number of Agricultural, Social, Administrative and Public Services and Banking Finance 2-2

Cities and villages where public services are available (available or not)					General, financial and banking services					Social and development services								Agricultural services			Populated area	Emirate or governorate or municipality	
Internet network	Cell phone	Telephone network	Water network	Electricity	Commercial bank	Postman	Post office	Travel agency	Public library	Civil defence	Cooperative association	Cooperative association	Development committee	Development centre	Social security	Notary branch	Notary	Court	Agricultural fund	Agricultural branch			Agricultural directorate
Not Available	Not Available	Not Available	Not Available	Available	0	0	0	0	0	0	0	0	0	0	0	0	0	0	0	0	0	Al-Shika'	Khaiber Al-Janoub
Not Available	Available	Not Available	Not Available	Available	0	0	0	0	0	0	0	0	0	0	0	0	0	0	0	0	0	Athb	Khaiber Al-Janoub
Not Available	Available	Not Available	Not Available	Available	0	0	0	0	0	0	0	0	0	0	0	0	0	0	0	0	0	Al-Akhdarayn	Khaiber Al-Janoub
Not Available	Available	Not Available	Not Available	Available	0	0	0	0	0	0	0	0	0	0	0	0	0	0	0	0	0	Badiyah	Khaiber Al-Janoub
Not Available	Available	Not Available	Not Available	Available	0	0	0	0	0	0	0	0	0	0	0	0	0	0	0	0	0	Atfah Al-Hanfah	Khaiber Al-Janoub
Not Available	Available	Not Available	Not Available	Available	0	0	0	0	0	0	0	0	0	0	0	0	0	0	0	0	0	Al-Thu'ailibah	Khaiber Al-Janoub
Not Available	Available	Not Available	Not Available	Available	0	0	0	0	0	0	0	0	0	0	0	0	0	0	0	0	0	Bani Hamis	Khaiber Al-Janoub
Not Available	Available	Not Available	Not Available	Available	0	0	0	0	0	0	0	0	0	0	0	0	0	0	0	0	0	Al Quz	Khaiber Al-Janoub
Not Available	Available	Not Available	Not Available	Available	0	0	0	0	0	0	0	0	0	0	0	0	0	0	0	0	0	Al-Talhah	Khaiber Al-Janoub
Not Available	Available	Not Available	Not Available	Available	0	0	0	0	0	0	0	0	0	0	0	0	0	0	0	0	0	Al-Safa Al-Molabid	Khaiber Al-Janoub
Not Available	Available	Not Available	Not Available	Available	0	0	0	0	0	0	0	0	0	0	0	0	0	0	0	0	0	Al-Huwain	Khaiber Al-Janoub
Not Available	Available	Not Available	Not Available	Available	0	0	0	0	0	0	0	0	0	0	0	0	0	0	0	0	0	Al-Wastah	Khaiber Al-Janoub
Not Available	Available	Not Available	Not Available	Available	0	0	0	0	0	0	0	0	0	0	0	0	0	0	0	0	0	Al-Ain	Khaiber Al-Janoub
Not Available	Not Available	Not Available	Not Available	Available	0	0	0	0	0	0	0	0	0	0	0	0	0	0	0	0	0	Al-Baght	Khaiber Al-Janoub
Not Available	Available	Not Available	Not Available	Available	0	0	0	0	0	0	0	0	0	0	0	0	0	0	0	0	0	Al Uyaynah	Khaiber Al-Janoub
Not Available	Available	Not Available	Not Available	Available	0	0	0	0	0	0	0	0	0	0	0	0	0	0	0	0	0	Al-Moraifiq	Khaiber Al-Janoub
Not Available	Available	Not Available	Not Available	Available	0	0	0	0	0	0	0	0	0	0	0	0	0	0	0	0	0	jaljal (Ras-Al-Qa')	Khaiber Al-Janoub
Not Available	Available	Not Available	Not Available	Available	0	0	0	0	0	0	0	0	0	0	0	0	0	0	0	0	0	Al-Shubah	Khaiber Al-Janoub



## Public services at the populated area level

## Number of Agricultural, Social, Administrative and Public Services and Banking Finance 2-2

Cities and villages where public services are available (available or not)					General, financial and banking services					Social and development services								Agricultural services			Populated area	Emirate or governorate or municipality	
Internet network	Cell phone	Telephone network	Water network	Electricity	Commercial bank	Postman	Post office	Travel agency	Public library	Civil defence	Cooperative association	Cooperative association	Development committee	Development centre	Social security	Notary branch	Notary	Court	Agricultural fund	Agricultural branch			Agricultural directorate
Not Available	Available	Not Available	Not Available	Available	0	0	0	0	0	0	0	0	0	0	0	0	0	0	0	0	0	Mahderwiyah	Khaiber Al-Janoub
Not Available	Available	Not Available	Not Available	Available	0	0	0	0	0	0	0	0	0	0	0	0	0	0	0	0	0	Al belqerb Village	Khaiber Al-Janoub
Not Available	Not Available	Not Available	Not Available	Available	0	0	0	0	0	0	0	0	0	0	0	0	0	0	0	0	0	Al Beghash	Khaiber Al-Janoub
Not Available	Available	Not Available	Not Available	Available	0	0	0	0	0	0	0	0	0	0	0	0	0	0	0	0	0	Bel Lafi'	Khaiber Al-Janoub
Not Available	Available	Not Available	Not Available	Available	0	0	0	0	0	0	0	0	0	0	0	0	0	0	0	0	0	Al-Harfayn	Khaiber Al-Janoub
Not Available	Available	Not Available	Not Available	Available	0	0	0	0	0	0	0	0	0	0	0	0	0	0	0	0	0	Dalyan	Khaiber Al-Janoub
Available	Available	Available	Not Available	Available	0	0	0	0	0	0	1	0	1	0	0	0	0	0	0	0	0	Al Hufayr	Al Hufayr
Available	Available	Not Available	Not Available	Available	0	0	0	0	0	0	0	0	0	0	0	0	0	0	0	0	0	Al-Khalij	Al Hufayr
Available	Available	Available	Not Available	Available	0	0	0	0	0	0	0	0	0	0	0	0	0	0	0	0	0	Al-Himah	Al-Himah
Not Available	Available	Not Available	Not Available	Available	0	0	0	0	0	0	0	0	0	0	0	0	0	0	0	0	0	Al-Fadwaa	Al-Himah
Not Available	Available	Not Available	Not Available	Available	0	0	0	0	0	0	0	0	0	0	0	0	0	0	0	0	0	Khedar	Al-Himah
Not Available	Available	Not Available	Not Available	Available	0	0	0	0	0	0	0	0	0	0	0	0	0	0	0	0	0	Shamsiyah	Al-Himah
Not Available	Available	Not Available	Not Available	Available	0	0	0	0	0	0	0	0	0	0	0	0	0	0	0	0	0	Al-Ghalul	Al-Himah
Not Available	Available	Not Available	Not Available	Available	0	0	0	0	0	0	0	0	0	0	0	0	0	0	0	0	0	Salahlah	Al-Himah
Not Available	Not Available	Not Available	Not Available	Available	0	0	0	0	0	0	0	0	0	0	0	0	0	0	0	0	0	Habkan	Al-Himah
Not Available	Available	Not Available	Not Available	Available	0	0	0	0	0	0	0	0	0	0	0	0	0	0	0	0	0	Al Jafr	Al-Himah
Not Available	Available	Not Available	Not Available	Available	0	0	0	0	0	0	0	0	0	0	0	0	0	0	0	0	0	Tbash'ah	Al-Himah
Not Available	Not Available	Not Available	Not Available	Available	0	0	0	0	0	0	0	0	0	0	0	0	0	0	0	0	0	Ta'mah	Al-Himah

## Public services at the populated area level

## Number of Agricultural, Social, Administrative and Public Services and Banking Finance 2-2

Cities and villages where public services are available (available or not)					General, financial and banking services					Social and development services									Agricultural services			Populated area	Emirate or governorate or municipality
Internet network	Cell phone	Telephone network	Water network	Electricity	Commercial bank	Postman	Post office	Travel agency	Public library	Civil defence	Cooperative association	Cooperative association	Development committee	Development centre	Social security	Notary branch	Notary	Court	Agricultural fund	Agricultural branch	Agricultural directorate		
Not Available	Available	Not Available	Not Available	Available	0	0	0	0	0	0	0	0	0	0	0	0	0	0	0	0	0	Umm Khisah, and Al-	Al-Himah
Not Available	Available	Not Available	Not Available	Available	0	0	0	0	0	0	0	0	0	0	0	0	0	0	0	0	0	Al-Ma'malah	Al-Himah
Not Available	Available	Not Available	Not Available	Available	0	0	0	0	0	0	0	0	0	0	0	0	0	0	0	0	0	Maleha	Al-Himah
Not Available	Available	Not Available	Not Available	Available	0	0	0	0	0	0	0	0	0	0	0	0	0	0	0	0	0	Khanqa	Al-Himah
Not Available	Available	Not Available	Not Available	Available	0	0	0	0	0	0	0	0	0	0	0	0	0	0	0	0	0	Al-Khatwah	Al-Himah
Not Available	Not Available	Not Available	Not Available	Available	0	0	0	0	0	0	0	0	0	0	0	0	0	0	0	0	0	Al-Hajfah	Al-Himah
Not Available	Not Available	Not Available	Not Available	Available	0	0	0	0	0	0	0	0	0	0	0	0	0	0	0	0	0	Al-Ghabib	Al-Himah
Not Available	Available	Not Available	Not Available	Available	0	0	0	0	0	0	0	0	0	0	0	0	0	0	0	0	0	Al-Hufah	Al-Himah
Not Available	Available	Not Available	Not Available	Available	0	0	0	0	0	0	0	0	0	0	0	0	0	0	0	0	0	Bani Qahah	Al-Himah
Not Available	Available	Not Available	Not Available	Available	0	0	0	0	0	0	0	0	0	0	0	0	0	0	0	0	0	Umm Salmah (Umm	Al-Himah
Not Available	Available	Not Available	Not Available	Available	0	0	0	0	0	0	0	0	0	0	0	0	0	0	0	0	0	Al Raudah	Al-Himah
Not Available	Available	Not Available	Not Available	Available	0	0	0	0	0	0	0	0	0	0	0	0	0	0	0	0	0	Sor	Al-Himah
Available	Available	Not Available	Not Available	Available	0	1	0	0	0	0	0	1	0	0	0	0	0	0	0	0	0	Al-Safiyah	As Sefia
Not Available	Not Available	Not Available	Not Available	Available	0	0	0	0	0	0	0	0	0	0	0	0	0	0	0	0	0	Jeraf	As Sefia
Not Available	Not Available	Not Available	Not Available	Available	0	0	0	0	0	0	0	0	0	0	0	0	0	0	0	0	0	Rath'a	As Sefia
Not Available	Not Available	Not Available	Not Available	Available	0	0	0	0	0	0	0	0	0	0	0	0	0	0	0	0	0	Al-Irqah	As Sefia
Available	Available	Available	Not Available	Available	0	0	0	0	0	0	0	0	0	0	0	0	0	0	0	0	0	Reghwah	As Sefia
Available	Available	Not Available	Not Available	Available	0	0	0	0	0	0	0	0	0	0	0	0	0	0	0	0	0	Al-Bardan	As Sefia

## Public services at the populated area level

## Number of Agricultural, Social, Administrative and Public Services and Banking Finance 2-2

Cities and villages where public services are available (available or not)					General, financial and banking services					Social and development services								Agricultural services			Populated area	Emirate or governorate or municipality	
Internet network	Cell phone	Telephone network	Water network	Electricity	Commercial bank	Postman	Post office	Travel agency	Public library	Civil defence	Cooperative association	Cooperative association	Development committee	Development centre	Social security	Notary branch	Notary	Court	Agricultural fund	Agricultural branch			Agricultural directorate
Available	Available	Not Available	Not Available	Available	0	0	0	0	0	0	0	0	0	0	0	0	0	0	0	0	0	Al Jehfah	As Sefia
Not Available	Available	Not Available	Not Available	Available	0	0	0	0	0	0	0	0	0	0	0	0	0	0	0	0	0	Maleha	As Sefia
Available	Available	Available	Not Available	Available	0	0	0	0	0	0	0	0	0	0	0	0	0	0	0	0	0	Al Bisa'	As Sefia
Available	Available	Not Available	Not Available	Available	0	0	0	0	0	0	0	0	0	0	0	0	0	0	0	0	0	Maj'al the northern	As Sefia
Not Available	Available	Not Available	Not Available	Available	0	0	0	0	0	0	0	0	0	0	0	0	0	0	0	0	0	Wadi Al-Akhdar	As Sefia
Not Available	Available	Not Available	Not Available	Available	0	0	0	0	0	0	0	0	0	0	0	0	0	0	0	0	0	Al Hinnah	As Sefia
Available	Available	Not Available	Not Available	Available	0	0	0	0	0	0	0	0	0	0	0	0	0	0	0	0	0	Al-Naq'aa	As Sefia
Available	Available	Not Available	Not Available	Available	0	0	0	0	0	0	0	0	0	0	0	0	0	0	0	0	0	Wadi Al-Naq'	As Sefia
Available	Available	Not Available	Not Available	Available	0	0	0	0	0	0	0	0	0	0	0	0	0	0	0	0	0	Alladah	As Sefia
Not Available	Not Available	Not Available	Not Available	Available	0	1	0	0	0	0	0	0	0	0	0	0	0	0	0	0	0	Al-Jazirah	AlJazeera
Available	Available	Available	Available	Available	7	0	1	7	1	1	2	0	3	1	1	0	2	1	1	0	1	Bisha	Bishah
Available	Available	Available	Not Available	Available	0	0	0	0	0	0	0	0	0	0	0	0	0	0	0	0	0	Managers	Bishah
Available	Available	Available	Not Available	Available	0	0	0	0	0	0	0	0	0	0	0	0	0	0	0	0	0	harjah Al-Madraa	Bishah
Available	Available	Available	Not Available	Available	0	0	0	0	0	0	0	0	0	0	0	0	0	0	0	0	0	Al-Marwah	Bishah
Available	Available	Available	Available	Available	1	0	1	0	0	0	1	0	1	0	0	0	0	0	0	0	0	Al Negea'	Al Negea'
Available	Available	Not Available	Not Available	Available	0	0	0	0	0	0	0	0	0	0	0	0	0	0	0	0	0	Sad' Al-Daris	Al Negea'
Available	Available	Not Available	Not Available	Available	0	0	0	0	0	0	0	0	0	0	0	0	0	0	0	0	0	Halibah, and Al-Naqi'	Al Negea'
Available	Available	Available	Not Available	Available	0	0	0	0	0	0	0	0	0	0	0	0	0	0	0	0	0	Al-Rutaytaa	Al Negea'

## Public services at the populated area level

## Number of Agricultural, Social, Administrative and Public Services and Banking Finance 2-2

Cities and villages where public services are available (available or not)					General, financial and banking services					Social and development services								Agricultural services			Populated area	Emirate or governorate or municipality	
Internet network	Cell phone	Telephone network	Water network	Electricity	Commercial bank	Postman	Post office	Travel agency	Public library	Civil defence	Cooperative association	Cooperative association	Development committee	Development centre	Social security	Notary branch	Notary	Court	Agricultural fund	Agricultural branch			Agricultural directorate
Available	Available	Available	Not Available	Available	0	0	0	0	0	0	0	0	0	0	0	0	0	0	0	0	0	Al-Najady	Al Negea'
Available	Available	Not Available	Not Available	Available	0	0	0	0	0	0	0	0	0	0	0	0	0	0	0	0	0	Al-Kharsa'ah	Al Negea'
Available	Available	Not Available	Not Available	Available	0	0	0	0	0	0	0	0	0	0	0	0	0	0	0	0	0	Al Rofaya'	Al Negea'
Available	Available	Not Available	Not Available	Available	0	0	0	0	0	0	0	0	0	0	0	0	0	0	0	0	0	Al Uyaynah	Al Negea'
Available	Available	Not Available	Not Available	Available	0	0	0	0	0	0	0	0	0	0	0	0	0	0	0	0	0	Mukhatat Al	Al Negea'
Available	Available	Not Available	Not Available	Available	0	0	0	0	0	0	0	0	0	0	0	0	0	0	0	0	0	Sharifah	Al Negea'
Available	Available	Available	Not Available	Available	0	0	0	0	0	0	0	0	0	0	0	0	0	0	0	0	0	Al-Mohtajibah	Al Negea'
Available	Available	Available	Not Available	Available	0	0	0	0	0	0	0	0	0	0	0	0	0	0	0	0	0	Al-Shaqiqah	Al Negea'
Not Available	Available	Available	Not Available	Available	0	0	0	0	0	0	0	0	0	0	0	0	0	0	0	0	0	Al-Omaidat	Al Negea'
Not Available	Available	Not Available	Not Available	Available	0	0	0	0	0	0	0	0	0	0	0	0	0	0	0	0	0	Al Hashraj	Al Negea'
Not Available	Available	Not Available	Not Available	Available	0	0	0	0	0	0	0	0	0	0	0	0	0	0	0	0	0	Khaybar	Al Negea'
Not Available	Available	Available	Not Available	Available	0	0	0	0	0	0	0	0	0	0	0	0	0	0	0	0	0	Al-Barqaa	Al Negea'
Available	Available	Available	Available	Available	0	0	1	0	0	1	1	0	1	0	0	0	0	0	0	0	0	Al Hazemi	Al Hazemi
Available	Available	Available	Available	Available	0	0	0	0	0	0	0	0	0	0	0	0	0	0	0	0	0	Sad'	Al Hazemi
Available	Available	Available	Not Available	Available	0	0	0	0	0	0	0	0	0	0	0	0	0	0	0	0	0	Wafaa	Al Hazemi
Available	Available	Available	Not Available	Available	0	0	0	0	0	0	0	0	0	0	0	0	0	0	0	0	0	Al-Alib	Al Hazemi
Not Available	Not Available	Not Available	Not Available	Available	0	0	0	0	0	0	0	0	0	0	0	0	0	0	0	0	0	Al-Nahqah	Al Hazemi
Available	Available	Not Available	Not Available	Available	0	0	0	0	0	0	0	0	0	0	0	0	0	0	0	0	0	Al-Bo'ayriyah	Al Hazemi

## Public services at the populated area level

## Number of Agricultural, Social, Administrative and Public Services and Banking Finance 2-2

Cities and villages where public services are available (available or not)					General, financial and banking services					Social and development services								Agricultural services			Populated area	Emirate or governorate or municipality	
Internet network	Cell phone	Telephone network	Water network	Electricity	Commercial bank	Postman	Post office	Travel agency	Public library	Civil defence	Cooperative association	Cooperative association	Development committee	Development centre	Social security	Notary branch	Notary	Court	Agricultural fund	Agricultural branch			Agricultural directorate
Available	Available	Not Available	Not Available	Available	0	0	0	0	0	0	0	0	0	0	0	0	0	0	0	0	0	Al-Zahir	Al Hazemi
Available	Available	Not Available	Not Available	Available	0	0	0	0	0	0	0	0	0	0	0	0	0	0	0	0	0	Al-Mirad (Al-	Al Hazemi
Available	Available	Not Available	Not Available	Available	0	0	0	0	0	0	0	0	0	0	0	0	0	0	0	0	0	Al-Qasbanah	Al Hazemi
Available	Available	Not Available	Not Available	Available	0	0	0	0	0	0	0	0	0	0	0	0	0	0	0	0	0	Khaybar	Al Hazemi
Available	Available	Available	Not Available	Available	0	0	0	0	0	0	0	0	0	0	0	0	0	0	0	0	0	Al-Dab'anah (Al-	Al Hazemi
Not Available	Not Available	Not Available	Not Available	Available	0	0	0	0	0	0	0	0	0	0	0	0	0	0	0	0	0	Al-Montazah	Al Hazemi
Not Available	Not Available	Not Available	Not Available	Available	0	0	0	0	0	0	0	0	0	0	0	0	0	0	0	0	0	Al-Shi'bah	Al Hazemi
Available	Available	Not Available	Not Available	Available	0	0	0	0	0	0	0	0	0	0	0	0	0	0	0	0	0	Al-Asihby	Al Hazemi
Available	Available	Not Available	Not Available	Available	0	0	0	0	0	0	0	0	0	0	0	0	0	0	0	0	0	Al-Majma'ah	Al Hazemi
Available	Available	Not Available	Not Available	Available	0	0	0	0	0	0	0	0	0	0	0	0	0	0	0	0	0	Al Abl	Al Hazemi
Not Available	Not Available	Not Available	Not Available	Available	0	0	0	0	0	0	0	0	0	0	0	0	0	0	0	0	0	Mahyub (Al-Hejr)	Al Hazemi
Available	Available	Available	Not Available	Available	0	0	0	0	0	0	0	0	0	0	0	0	0	0	0	0	0	Al-Baqirah	Al Hazemi
Available	Available	Not Available	Not Available	Available	0	0	0	0	0	0	0	0	0	0	0	0	0	0	0	0	0	Al-Sadr	Al Hazemi
Not Available	Not Available	Not Available	Not Available	Available	0	0	0	0	0	0	0	0	0	0	0	0	0	0	0	0	0	Abilan	Al Hazemi
Available	Available	Not Available	Not Available	Available	0	0	0	0	0	0	0	0	0	0	0	0	0	0	0	0	0	Qarir Al-Hifah	Al Hazemi
Available	Available	Not Available	Not Available	Available	0	0	0	0	0	0	0	0	0	0	0	0	0	0	0	0	0	Shi'b Al-Hifah	Al Hazemi
Not Available	Available	Not Available	Not Available	Available	0	0	0	0	0	0	0	0	0	0	0	0	0	0	0	0	0	Al-Mi'lah Bel Hifah	Al Hazemi
Available	Available	Available	Not Available	Available	0	0	0	0	0	0	0	0	0	0	0	0	0	0	0	0	0	Al-Shat	Al Hazemi

## Public services at the populated area level

## Number of Agricultural, Social, Administrative and Public Services and Banking Finance 2-2

Cities and villages where public services are available (available or not)					General, financial and banking services					Social and development services								Agricultural services			Populated area	Emirate or governorate or municipality	
Internet network	Cell phone	Telephone network	Water network	Electricity	Commercial bank	Postman	Post office	Travel agency	Public library	Civil defence	Cooperative association	Cooperative association	Development committee	Development centre	Social security	Notary branch	Notary	Court	Agricultural fund	Agricultural branch			Agricultural directorate
Not Available	Available	Not Available	Not Available	Available	0	0	0	0	0	0	0	0	0	0	0	0	0	0	0	0	0	Hisn Al-Misher	Al Hazemi
Not Available	Available	Not Available	Not Available	Available	0	0	0	0	0	0	0	0	0	0	0	0	0	0	0	0	0	Ba'tan	Al Hazemi
Not Available	Not Available	Not Available	Not Available	Available	0	0	0	0	0	0	0	0	0	0	0	0	0	0	0	0	0	Al-Zuriyat	Al Hazemi
Available	Available	Available	Not Available	Available	0	0	1	0	0	1	1	0	1	0	0	0	0	1	0	0	0	Samkh	Samkh
Not Available	Not Available	Available	Not Available	Available	0	0	0	0	0	0	0	1	0	0	0	0	0	0	0	0	0	Al-Jehrah (Al-	Samkh
Not Available	Available	Not Available	Not Available	Available	0	0	0	0	0	0	0	0	0	0	0	0	0	0	0	0	0	Kantah	Samkh
Not Available	Available	Not Available	Not Available	Available	0	0	0	0	0	0	0	0	0	0	0	0	0	0	0	0	0	Al-Qa' (Hebah)	Samkh
Not Available	Available	Not Available	Not Available	Available	0	0	0	0	0	0	0	0	0	0	0	0	0	0	0	0	0	Al Khadrah	Samkh
Not Available	Available	Not Available	Not Available	Available	0	0	0	0	0	0	0	0	0	0	0	0	0	0	0	0	0	Al-Ma'den	Samkh
Not Available	Available	Not Available	Not Available	Available	0	0	0	0	0	0	0	0	0	0	0	0	0	0	0	0	0	Bir Ibn Serar	Samkh
Available	Available	Available	Not Available	Available	0	0	1	0	0	1	1	0	1	0	0	0	1	1	0	0	0	Al-Makhram	Al Thenieah
Available	Available	Not Available	Not Available	Available	0	0	0	0	0	0	0	0	0	0	0	0	0	0	0	0	0	Al-Bardan	Al Thenieah
Not Available	Available	Available	Not Available	Available	0	1	0	0	0	0	0	0	0	0	0	0	0	0	0	0	0	Darib Al-Souq	Al Thenieah
Not Available	Available	Not Available	Not Available	Available	0	0	0	0	0	0	0	0	0	0	0	0	0	0	0	0	0	Al-Ohaimer	Al Thenieah
Not Available	Available	Not Available	Not Available	Available	0	0	0	0	0	0	0	0	0	0	0	0	0	0	0	0	0	Al-Ghadir	Al Thenieah
Not Available	Available	Not Available	Not Available	Available	0	0	0	0	0	0	0	0	0	0	0	0	0	0	0	0	0	Al-Matwiyah	Al Thenieah
Not Available	Available	Not Available	Not Available	Available	0	0	0	0	0	0	0	0	0	0	0	0	0	0	0	0	0	Al-Harjah (Al-Miqter)	Al Thenieah
Not Available	Available	Not Available	Not Available	Available	0	0	0	0	0	0	0	0	0	0	0	0	0	0	0	0	0	Quz Al-Sharif	Al Thenieah

## Public services at the populated area level

## Number of Agricultural, Social, Administrative and Public Services and Banking Finance 2-2

Cities and villages where public services are available (available or not)					General, financial and banking services					Social and development services								Agricultural services			Populated area	Emirate or governorate or municipality	
Internet network	Cell phone	Telephone network	Water network	Electricity	Commercial bank	Postman	Post office	Travel agency	Public library	Civil defence	Cooperative association	Cooperative association	Development committee	Development centre	Social security	Notary branch	Notary	Court	Agricultural fund	Agricultural branch			Agricultural directorate
Not Available	Available	Not Available	Not Available	Available	0	0	0	0	0	0	0	0	0	0	0	0	0	0	0	0	0	Al Shafaa	Al Thenieah
Not Available	Available	Available	Not Available	Available	0	0	0	0	0	0	0	0	0	0	0	0	0	0	0	0	0	Al-Ratriyah	Al Thenieah
Not Available	Available	Not Available	Not Available	Available	0	0	0	0	0	0	0	0	0	0	0	0	0	0	0	0	0	Al-Batin (Al-Kharqan)	Al Thenieah
Available	Available	Available	Not Available	Available	0	0	0	0	0	0	0	0	0	0	0	0	0	0	0	0	0	Shadiq New Scheme	Al Thenieah
Not Available	Available	Available	Not Available	Available	0	0	0	0	0	0	0	0	0	0	0	0	0	0	0	0	0	Shadiq the Old	Al Thenieah
Not Available	Available	Not Available	Not Available	Available	0	0	0	0	0	0	0	0	0	0	0	0	0	0	0	0	0	Al Shafaa	Al Thenieah
Not Available	Available	Not Available	Not Available	Available	0	0	0	0	0	0	0	0	0	0	0	0	0	0	0	0	0	Al-Nasbaa	Al Thenieah
Not Available	Available	Not Available	Not Available	Available	0	0	0	0	0	0	0	0	0	0	0	0	0	0	0	0	0	Misr	Al Thenieah
Not Available	Available	Not Available	Not Available	Available	0	0	0	0	0	0	0	0	0	0	0	0	0	0	0	0	0	Al-Kohailiyah	Al Thenieah
Not Available	Available	Not Available	Not Available	Available	0	0	0	0	0	0	0	0	0	0	0	0	0	0	0	0	0	Quziyah Al-Nashawa	Al Thenieah
Not Available	Not Available	Not Available	Not Available	Available	0	0	0	0	0	0	0	0	0	0	0	0	0	0	0	0	0	Al-Harish	Al Thenieah
Not Available	Available	Not Available	Not Available	Available	0	0	0	0	0	0	0	0	0	0	0	0	0	0	0	0	0	Al-Jahliyah	Al Thenieah
Not Available	Available	Not Available	Not Available	Available	0	0	0	0	0	0	0	0	0	0	0	0	0	0	0	0	0	The New Al-Ghadnah	Al Thenieah
Not Available	Available	Not Available	Not Available	Available	0	0	0	0	0	0	0	0	0	0	0	0	0	0	0	0	0	The Old Al-Ghadnah	Al Thenieah
Not Available	Available	Not Available	Not Available	Available	0	0	0	0	0	0	0	0	0	0	0	0	0	0	0	0	0	Hirah A-A'amishah	Al Thenieah
Not Available	Available	Not Available	Not Available	Available	0	0	0	0	0	0	0	0	0	0	0	0	0	0	0	0	0	Al-Jabbarin	Al Thenieah
Not Available	Available	Not Available	Not Available	Available	0	0	0	0	0	0	0	0	0	0	0	0	0	0	0	0	0	Herjah Al-Makhram	Al Thenieah
Not Available	Available	Not Available	Not Available	Available	0	0	0	0	0	0	0	0	0	0	0	0	0	0	0	0	0	Tawathin	Al Thenieah

## Public services at the populated area level

## Number of Agricultural, Social, Administrative and Public Services and Banking Finance 2-2

Cities and villages where public services are available (available or not)					General, financial and banking services					Social and development services								Agricultural services			Populated area	Emirate or governorate or municipality	
Internet network	Cell phone	Telephone network	Water network	Electricity	Commercial bank	Postman	Post office	Travel agency	Public library	Civil defence	Cooperative association	Cooperative association	Development committee	Development centre	Social security	Notary branch	Notary	Court	Agricultural fund	Agricultural branch			Agricultural directorate
Not Available	Available	Available	Not Available	Available	0	0	0	0	0	0	0	0	0	0	0	0	0	0	0	0	0	Quzayah Al-Mekhrim	Al Thenieah
Not Available	Available	Available	Not Available	Available	0	0	0	0	0	0	0	0	0	0	0	0	0	0	0	0	0	Al-Quz (Al-Mekhrim)	Al Thenieah
Not Available	Available	Available	Not Available	Available	0	0	0	0	0	0	0	0	0	0	0	0	0	0	0	0	0	Al-Harmal	Al Thenieah
Not Available	Available	Available	Not Available	Available	0	0	0	0	0	0	0	0	0	0	0	0	0	0	0	0	0	Al-Duwaysiyah	Al Thenieah
Not Available	Available	Not Available	Not Available	Available	0	0	0	0	0	0	0	0	0	0	0	0	0	0	0	0	0	Al-okhaider	Al Thenieah
Available	Available	Available	Available	Available	0	0	1	0	0	1	1	0	0	0	0	0	0	0	0	1	0	Tabalah	Tabalah
Available	Available	Not Available	Not Available	Available	0	0	0	0	0	0	0	0	0	0	0	0	0	0	0	0	0	Al-Si'riyah	Tabalah
Not Available	Available	Not Available	Not Available	Available	0	0	0	0	0	0	0	0	0	0	0	0	0	0	0	0	0	Al-Mawrdah	Tabalah
Available	Available	Not Available	Not Available	Available	0	0	0	0	0	0	0	0	0	0	0	0	0	0	0	0	0	Arnah	Tabalah
Not Available	Available	Not Available	Not Available	Available	0	0	0	0	0	0	0	0	0	0	0	0	0	0	0	0	0	Al-Masdarah	Tabalah
Not Available	Available	Not Available	Not Available	Available	0	0	0	0	0	0	0	0	0	0	0	0	0	0	0	0	0	Al-Ke'in	Tabalah
Not Available	Available	Not Available	Not Available	Available	0	0	0	0	0	0	0	0	0	0	0	0	0	0	0	0	0	Masfarah	Tabalah
Not Available	Available	Not Available	Not Available	Available	0	0	0	0	0	0	0	0	0	0	0	0	0	0	0	0	0	The Old Al-Hifya	Tabalah
Not Available	Available	Not Available	Not Available	Available	0	0	0	0	0	0	0	0	0	0	0	0	0	0	0	0	0	The New Al-Hifya	Tabalah
Not Available	Available	Not Available	Not Available	Available	0	0	0	0	0	0	0	0	0	0	0	0	0	0	0	0	0	Moshref	Tabalah
Not Available	Available	Not Available	Not Available	Available	0	0	0	0	0	0	0	0	0	0	0	0	0	0	0	0	0	Adminan	Tabalah
Not Available	Available	Not Available	Not Available	Available	0	0	0	0	0	0	0	0	0	0	0	0	0	0	0	0	0	Al-Harjah	Tabalah
Not Available	Available	Not Available	Not Available	Available	0	0	0	0	0	0	0	0	0	0	0	0	0	0	0	0	0	The Old Nehas	Tabalah



## Public services at the populated area level

## Number of Agricultural, Social, Administrative and Public Services and Banking Finance 2-2

Cities and villages where public services are available (available or not)					General, financial and banking services					Social and development services								Agricultural services			Populated area	Emirate or governorate or municipality	
Internet network	Cell phone	Telephone network	Water network	Electricity	Commercial bank	Postman	Post office	Travel agency	Public library	Civil defence	Cooperative association	Cooperative association	Development committee	Development centre	Social security	Notary branch	Notary	Court	Agricultural fund	Agricultural branch			Agricultural directorate
Not Available	Available	Not Available	Not Available	Available	0	0	0	0	0	0	0	0	0	0	0	0	0	0	0	0	0	The New Nehas	Tabalah
Not Available	Available	Not Available	Not Available	Available	0	0	0	0	0	0	0	0	0	0	0	0	0	0	0	0	0	Al-Sharib	Tabalah
Not Available	Available	Not Available	Not Available	Available	0	0	0	0	0	0	0	0	0	0	0	0	0	0	0	0	0	Berim	Tabalah
Not Available	Available	Not Available	Not Available	Available	0	0	0	0	0	0	0	0	0	0	0	0	0	0	0	0	0	Al-Bosayrah	Tabalah
Not Available	Available	Not Available	Available	Available	0	0	0	0	0	0	1	0	0	0	0	0	0	0	0	0	0	Al-JU'BAH	Al Jumuah
Not Available	Available	Not Available	Not Available	Available	0	0	0	0	0	0	0	0	0	0	0	0	0	0	0	0	0	Mabayi'	Al Jumuah
Not Available	Not Available	Available	Not Available	Available	0	0	0	0	0	0	0	0	0	0	0	0	0	0	0	0	0	Mani'	Al Jumuah
Not Available	Available	Not Available	Not Available	Available	0	0	0	0	0	0	0	0	0	0	0	0	0	0	0	0	0	Al-Shuqairiyah	Al Jumuah
Not Available	Available	Not Available	Not Available	Available	0	0	0	0	0	0	0	0	0	0	0	0	0	0	0	0	0	Al-Kharbah and	Al Jumuah
Not Available	Available	Not Available	Not Available	Available	0	0	0	0	0	0	0	0	0	0	0	0	0	0	0	0	0	Al-Hatimy	Al Jumuah
Not Available	Available	Not Available	Not Available	Available	0	0	0	0	0	0	0	0	0	0	0	0	0	0	0	0	0	Al-Daghmaa	Al Jumuah
Not Available	Available	Not Available	Not Available	Available	0	0	0	0	0	0	0	0	0	0	0	0	0	0	0	0	0	Al-Ma'qer	Al Jumuah
Not Available	Available	Not Available	Not Available	Available	0	0	0	0	0	0	0	0	0	0	0	0	0	0	0	0	0	Abu Sreha	Al Jumuah
Not Available	Available	Not Available	Not Available	Available	0	0	0	0	0	0	0	0	0	0	0	0	0	0	0	0	0	Al-Sherify	Al Jumuah
Not Available	Available	Not Available	Not Available	Available	0	0	0	0	0	0	0	0	0	0	0	0	0	0	0	0	0	Al-Jalibat	Al Jumuah
Available	Available	Available	Available	Available	0	0	1	0	0	1	0	1	0	0	0	0	0	1	0	0	0	Al-Bahim (Al-Hisn)	Wadi Tarj
Not Available	Not Available	Not Available	Not Available	Available	0	0	0	0	0	0	0	0	0	0	0	0	0	0	0	0	0	Irmek	Wadi Tarj
Available	Available	Not Available	Not Available	Available	0	0	0	0	0	0	0	0	0	0	0	0	0	0	0	0	0	Khanizah	Wadi Tarj

## Public services at the populated area level

## Number of Agricultural, Social, Administrative and Public Services and Banking Finance 2-2

Cities and villages where public services are available (available or not)					General, financial and banking services					Social and development services								Agricultural services			Populated area	Emirate or governorate or municipality	
Internet network	Cell phone	Telephone network	Water network	Electricity	Commercial bank	Postman	Post office	Travel agency	Public library	Civil defence	Cooperative association	Cooperative association	Development committee	Development centre	Social security	Notary branch	Notary	Court	Agricultural fund	Agricultural branch			Agricultural directorate
Available	Available	Not Available	Not Available	Available	0	0	0	0	0	0	0	0	0	0	0	0	0	0	0	0	0	Al-Zaha	Wadi Tarj
Available	Available	Not Available	Not Available	Available	0	0	0	0	0	0	0	0	0	0	0	0	0	0	0	0	0	Sanumah Al-Hujayrat	Wadi Tarj
Available	Available	Not Available	Not Available	Available	0	0	0	0	0	0	0	0	0	0	0	0	0	0	0	0	0	Al-Safqin	Wadi Tarj
Available	Available	Not Available	Not Available	Available	0	0	0	0	0	0	0	0	0	0	0	0	0	0	0	0	0	Al-Zahya	Wadi Tarj
Not Available	Available	Not Available	Not Available	Available	0	0	0	0	0	0	0	0	0	0	0	0	0	0	0	0	0	Al-Fathah	Wadi Tarj
Available	Available	Not Available	Not Available	Available	0	0	0	0	0	0	0	0	0	0	0	0	0	0	0	0	0	Al-Juwah (the upper	Wadi Tarj
Available	Available	Not Available	Not Available	Available	0	0	0	0	0	0	0	0	0	0	0	0	0	0	0	0	0	Sanumah Al Ziad	Wadi Tarj
Not Available	Available	Not Available	Not Available	Available	0	0	0	0	0	0	0	0	0	0	0	0	0	0	0	0	0	Al-Orayjaa	Wadi Tarj
Available	Available	Not Available	Not Available	Available	0	0	0	0	0	0	0	0	0	0	0	0	0	0	0	0	0	Nabit and Al-Malh	Wadi Tarj
Available	Available	Available	Available	Available	0	0	0	0	0	1	1	0	1	0	0	0	0	0	0	0	0	Al Junainah	Al Junainah
Available	Available	Available	Not Available	Available	0	0	0	0	0	0	0	0	0	0	0	0	0	0	0	0	0	Nadwan	Al Junainah
Available	Available	Not Available	Not Available	Available	0	0	0	0	0	0	0	0	0	0	0	0	0	0	0	0	0	Eidan	Al Junainah
Available	Available	Available	Available	Available	0	0	0	0	0	0	0	0	0	0	0	0	0	0	0	0	0	Al Ablal'	Al Ablal'
Not Available	Available	Available	Available	Available	0	0	0	0	0	0	0	0	0	0	0	0	0	0	0	0	0	Al-Qubaa (Al-Najd)	Al Quba'a
Not Available	Available	Not Available	Not Available	Available	0	0	0	0	0	0	0	0	0	0	0	0	0	0	0	0	0	Al-Safih	Al Quba'a
Not Available	Available	Not Available	Not Available	Available	0	0	0	0	0	0	0	0	0	0	0	0	0	0	0	0	0	Al-Khamisat and Al-	Al Quba'a
Not Available	Available	Not Available	Not Available	Available	0	0	0	0	0	0	0	0	0	0	0	0	0	0	0	0	0	Al-Fajah	Al Quba'a
Not Available	Available	Not Available	Not Available	Available	0	0	0	0	0	0	0	0	0	0	0	0	0	0	0	0	0	Al-Hemdah and Al-	Al Quba'a

## Public services at the populated area level

## Number of Agricultural, Social, Administrative and Public Services and Banking Finance 2-2

Cities and villages where public services are available (available or not)					General, financial and banking services					Social and development services								Agricultural services			Populated area	Emirate or governorate or municipality		
Internet network	Cell phone	Telephone network	Water network	Electricity	Commercial bank	Postman	Post office	Travel agency	Public library	Civil defence	Cooperative association	Cooperative association	Development committee	Development centre	Social security	Notary branch	Notary	Court	Agricultural fund	Agricultural branch			Agricultural directorate	
Not Available	Not Available	Not Available	Not Available	Available	0	0	0	0	0	0	0	0	0	0	0	0	0	0	0	0	0	0	Baghbagh (the	Al Quba'a
Not Available	Available	Not Available	Not Available	Available	0	0	0	0	0	0	0	0	0	0	0	0	0	0	0	0	0	0	Baghbagh (the lower)	Al Quba'a
Available	Available	Not Available	Not Available	Available	0	0	0	0	0	0	0	0	0	0	0	0	0	0	0	0	0	0	Al-Mehalah	Al Quba'a
Available	Available	Not Available	Not Available	Available	0	0	0	0	0	0	0	0	0	0	0	0	0	0	0	0	0	0	Al-Tabaqat	Al Quba'a
Not Available	Not Available	Not Available	Not Available	Not Available	0	0	0	0	0	0	0	0	0	0	0	0	0	0	0	0	0	0	Hedr	Al Quba'a
Available	Available	Not Available	Not Available	Available	0	0	0	0	0	0	0	0	0	0	0	0	0	0	0	0	0	0	Qarah	Al Quba'a
Available	Available	Not Available	Not Available	Available	0	0	0	0	0	0	0	0	0	0	0	0	0	0	0	0	0	0	She'bah Al-Qorbah	Al Quba'a
Available	Available	Not Available	Not Available	Available	0	0	0	0	0	0	0	0	0	0	0	0	0	0	0	0	0	0	Ad'an	Al Quba'a
Available	Available	Not Available	Not Available	Available	0	0	0	0	0	0	0	0	0	0	0	0	0	0	0	0	0	0	Mikhan	Al Quba'a
Available	Available	Not Available	Not Available	Available	0	0	0	0	0	0	0	0	0	0	0	0	0	0	0	0	0	0	Al-Bahima (the	Al Quba'a
Available	Available	Not Available	Not Available	Available	0	0	0	0	0	0	0	0	0	0	0	0	0	0	0	0	0	0	Al-Bahima (the	Al Quba'a
Available	Available	Not Available	Not Available	Available	0	0	0	0	0	0	0	0	0	0	0	0	0	0	0	0	0	0	Qatbah	Al Quba'a
Available	Available	Not Available	Not Available	Available	0	0	0	0	0	0	0	0	0	0	0	0	0	0	0	0	0	0	Al-Hashah	Al Quba'a
Available	Available	Not Available	Not Available	Available	0	0	0	0	0	0	0	0	0	0	0	0	0	0	0	0	0	0	Zi Eshar	Al Quba'a
Not Available	Not Available	Not Available	Not Available	Available	0	0	0	0	0	0	0	0	0	0	0	0	0	0	0	0	0	0	Arnab	Al Quba'a
Not Available	Available	Not Available	Not Available	Available	0	0	0	0	0	0	0	0	0	0	0	0	0	0	0	0	0	0	Al Harish	Al Quba'a
Not Available	Available	Not Available	Not Available	Available	0	0	0	0	0	0	0	0	0	0	0	0	0	0	0	0	0	0	Al-Mirad	Al Quba'a
Not Available	Available	Not Available	Not Available	Available	0	0	0	0	0	0	0	0	0	0	0	0	0	0	0	0	0	0	Al-Nasb	Al Quba'a

## Public services at the populated area level

## Number of Agricultural, Social, Administrative and Public Services and Banking Finance 2-2

Cities and villages where public services are available (available or not)					General, financial and banking services					Social and development services								Agricultural services			Populated area	Emirate or governorate or municipality	
Internet network	Cell phone	Telephone network	Water network	Electricity	Commercial bank	Postman	Post office	Travel agency	Public library	Civil defence	Cooperative association	Cooperative association	Development committee	Development centre	Social security	Notary branch	Notary	Court	Agricultural fund	Agricultural branch			Agricultural directorate
Not Available	Available	Not Available	Not Available	Available	0	0	0	0	0	0	0	0	0	0	0	0	0	0	0	0	0	Al-Qubaa Al-	Al Quba'a
Not Available	Available	Not Available	Not Available	Available	0	0	0	0	0	0	0	0	0	0	0	0	0	0	0	0	0	Al-Dafarah	Al Quba'a
Available	Available	Available	Not Available	Available	0	1	0	0	0	0	0	0	0	0	0	0	0	0	0	0	0	Al Dahw	Al Dahw
Available	Available	Available	Not Available	Available	0	0	0	0	0	0	0	0	0	0	0	0	0	0	0	0	0	Al-Harirah	Al Dahw
Available	Available	Available	Available	Available	0	0	0	0	0	0	0	0	0	0	0	0	0	0	0	0	0	Mahr	Mahr
Not Available	Available	Not Available	Not Available	Available	0	0	0	0	0	0	0	0	0	0	0	0	0	0	0	0	0	Mahd Al-Fayd	Mahr
Available	Available	Not Available	Not Available	Available	0	0	0	0	0	0	0	0	0	0	0	0	0	0	0	0	0	Al-Jafrah	Mahr
Not Available	Available	Not Available	Not Available	Available	0	0	0	0	0	0	0	0	0	0	0	0	0	0	0	0	0	Al-Ayash	Mahr
Available	Available	Not Available	Not Available	Available	0	0	0	0	0	0	0	0	0	0	0	0	0	0	0	0	0	Al-Ruqiyah	Mahr
Not Available	Available	Not Available	Not Available	Available	0	0	0	0	0	0	0	0	0	0	0	0	0	0	0	0	0	Al-Jalifiyah	Mahr
Not Available	Available	Not Available	Not Available	Available	0	0	0	0	0	0	0	0	0	0	0	0	0	0	0	0	0	Makhshush	Mahr
Not Available	Available	Not Available	Not Available	Available	0	0	0	0	0	0	0	0	0	0	0	0	0	0	0	0	0	Al-Masilfah	Mahr
Not Available	Available	Not Available	Not Available	Available	0	0	0	0	0	0	0	0	0	0	0	0	0	0	0	0	0	Zaha	Mahr
Not Available	Available	Not Available	Not Available	Available	0	0	0	0	0	0	0	0	0	0	0	0	0	0	0	0	0	Wardan	Mahr
Not Available	Available	Not Available	Not Available	Available	0	0	0	0	0	0	0	0	0	0	0	0	0	0	0	0	0	Al-Mirad and Qarn	Mahr
Not Available	Available	Not Available	Not Available	Available	0	1	0	0	0	0	0	0	0	0	0	0	0	0	0	0	0	Juyub Al-Ghafarat	Mahr
Not Available	Available	Not Available	Not Available	Available	0	0	0	0	0	0	0	0	0	0	0	0	0	0	0	0	0	Al-Rakbah	Mahr
Not Available	Available	Not Available	Not Available	Available	0	0	0	0	0	0	0	0	0	0	0	0	0	0	0	0	0	Al-Ma'qil	Mahr

## Public services at the populated area level

## Number of Agricultural, Social, Administrative and Public Services and Banking Finance 2-2

Cities and villages where public services are available (available or not)					General, financial and banking services					Social and development services									Agricultural services			Populated area	Emirate or governorate or municipality
Internet network	Cell phone	Telephone network	Water network	Electricity	Commercial bank	Postman	Post office	Travel agency	Public library	Civil defence	Cooperative association	Cooperative association	Development committee	Development centre	Social security	Notary branch	Notary	Court	Agricultural fund	Agricultural branch	Agricultural directorate		
Not Available	Available	Not Available	Not Available	Available	0	0	0	0	0	0	0	0	0	0	0	0	0	0	0	0	0	Al-Otayfih	Mahr
Not Available	Available	Not Available	Not Available	Available	0	0	0	0	0	0	0	0	0	0	0	0	0	0	0	0	0	Al Bashma	Mahr
Not Available	Available	Not Available	Not Available	Available	0	0	0	0	0	0	1	0	0	0	0	0	0	0	0	0	0	Al Subaykha	Mahr
Not Available	Available	Not Available	Not Available	Available	0	0	0	0	0	0	0	0	0	0	0	0	0	0	0	0	0	Al-Nas'a	Mahr
Available	Available	Available	Not Available	Available	0	0	0	0	0	1	0	0	0	0	0	0	0	0	0	0	0	Wa'er	King Fahad Dam
Not Available	Available	Not Available	Not Available	Available	0	0	0	0	0	0	0	0	0	0	0	0	0	0	0	0	0	bama	King Fahad Dam
Available	Available	Available	Not Available	Available	0	0	0	0	0	0	0	0	0	0	0	0	0	0	0	0	0	Al-Hifah	King Fahad Dam
Available	Available	Available	Not Available	Available	0	0	0	0	0	0	0	0	0	0	0	0	0	0	0	0	0	Arman	King Fahad Dam
Not Available	Available	Not Available	Not Available	Available	0	0	0	0	0	0	0	0	0	0	0	0	0	0	0	0	0	Ghadiqan	King Fahad Dam
Not Available	Not Available	Not Available	Not Available	Available	0	0	0	0	0	0	0	0	0	0	0	0	0	0	0	0	0	Arqeban	King Fahad Dam
Not Available	Not Available	Not Available	Not Available	Available	0	0	0	0	0	0	0	0	0	0	0	0	0	0	0	0	0	Seham	King Fahad Dam
Not Available	Not Available	Not Available	Not Available	Available	0	0	0	0	0	0	0	0	0	0	0	0	0	0	0	0	0	Al-Qadihy	King Fahad Dam
Not Available	Not Available	Not Available	Not Available	Available	0	0	0	0	0	0	0	0	0	0	0	0	0	0	0	0	0	Jabar Village	King Fahad Dam
Not Available	Not Available	Not Available	Not Available	Available	0	0	0	0	0	0	0	0	0	0	0	0	0	0	0	0	0	Al-Absaa	King Fahad Dam
Not Available	Not Available	Not Available	Not Available	Available	0	0	0	0	0	0	0	0	0	0	0	0	0	0	0	0	0	Abu Ammar	King Fahad Dam
Not Available	Not Available	Not Available	Not Available	Available	0	0	0	0	0	0	0	0	0	0	0	0	0	0	0	0	0	Qatran	King Fahad Dam
Not Available	Not Available	Not Available	Not Available	Available	0	0	0	0	0	0	0	0	0	0	0	0	0	0	0	0	0	Al-Qatrah (the lower)	King Fahad Dam
Not Available	Not Available	Not Available	Not Available	Available	0	0	0	0	0	0	0	0	0	0	0	0	0	0	0	0	0	Al-Qatrah (the upper)	King Fahad Dam

## Public services at the populated area level

## Number of Agricultural, Social, Administrative and Public Services and Banking Finance 2-2

Cities and villages where public services are available (available or not)					General, financial and banking services					Social and development services								Agricultural services			Populated area	Emirate or governorate or municipality	
Internet network	Cell phone	Telephone network	Water network	Electricity	Commercial bank	Postman	Post office	Travel agency	Public library	Civil defence	Cooperative association	Cooperative association	Development committee	Development centre	Social security	Notary branch	Notary	Court	Agricultural fund	Agricultural branch			Agricultural directorate
Not Available	Not Available	Not Available	Not Available	Available	0	0	0	0	0	0	0	0	0	0	0	0	0	0	0	0	0	Al-Shanif	King Fahad Dam
Not Available	Not Available	Not Available	Not Available	Available	0	0	0	0	0	0	0	0	0	0	0	0	0	0	0	0	0	Sonam	King Fahad Dam
Not Available	Not Available	Not Available	Not Available	Available	0	0	0	0	0	0	0	0	0	0	0	0	0	0	0	0	0	Al Aktan	King Fahad Dam
Not Available	Not Available	Not Available	Not Available	Available	0	0	0	0	0	0	0	0	0	0	0	0	0	0	0	0	0	Al-Aqilyah	King Fahad Dam
Not Available	Not Available	Not Available	Not Available	Available	0	0	0	0	0	0	0	0	0	0	0	0	0	0	0	0	0	Umm Al-Foru'	King Fahad Dam
Not Available	Not Available	Not Available	Not Available	Available	0	0	0	0	0	0	0	0	0	0	0	0	0	0	0	0	0	Bothaynah Al-	King Fahad Dam
Not Available	Not Available	Not Available	Not Available	Available	0	0	0	0	0	0	0	0	0	0	0	0	0	0	0	0	0	Malihan and Al-	King Fahad Dam
Not Available	Available	Not Available	Not Available	Available	0	0	0	0	0	0	0	0	0	0	0	0	0	0	0	0	0	Haqb	King Fahad Dam
Not Available	Available	Not Available	Not Available	Available	0	0	0	0	0	0	0	0	0	0	0	0	0	0	0	0	0	Al-Qalqalah	King Fahad Dam
Not Available	Available	Not Available	Not Available	Available	0	0	0	0	0	0	0	0	0	0	0	0	0	0	0	0	0	Al-Zyab	King Fahad Dam
Not Available	Not Available	Not Available	Not Available	Available	0	0	0	0	0	0	0	0	0	0	0	0	0	0	0	0	0	Al-Zahir	King Fahad Dam
Not Available	Available	Not Available	Not Available	Available	0	0	0	0	0	0	0	0	0	0	0	0	0	0	0	0	0	She'b Al-Najud	King Fahad Dam
Available	Available	Not Available	Not Available	Available	0	0	0	0	0	0	0	0	0	0	0	0	0	0	0	0	0	Tuqah	King Fahad Dam
Available	Available	Not Available	Not Available	Available	0	0	0	0	0	0	0	0	0	0	0	0	0	0	0	0	0	Al Sour	Sour
Available	Available	Not Available	Not Available	Available	0	0	0	0	0	0	0	0	0	0	0	0	0	0	0	0	0	Al-Madabi'ah	Sour
Not Available	Available	Not Available	Not Available	Available	0	0	0	0	0	0	0	0	0	0	0	0	0	0	0	0	0	Al-Hajabah	Sour
Available	Available	Not Available	Not Available	Available	0	0	0	0	0	0	1	0	0	0	0	0	0	0	0	0	0	Shi'bah Mohamed	Sour
Available	Available	Not Available	Not Available	Available	0	0	0	0	0	0	0	0	0	0	0	0	0	0	0	0	0	Al-Aws	Sour

## Public services at the populated area level

## Number of Agricultural, Social, Administrative and Public Services and Banking Finance 2-2

Cities and villages where public services are available (available or not)					General, financial and banking services					Social and development services									Agricultural services			Populated area	Emirate or governorate or municipality
Internet network	Cell phone	Telephone network	Water network	Electricity	Commercial bank	Postman	Post office	Travel agency	Public library	Civil defence	Cooperative association	Cooperative association	Development committee	Development centre	Social security	Notary branch	Notary	Court	Agricultural fund	Agricultural branch	Agricultural directorate		
Available	Available	Not Available	Not Available	Available	0	0	0	0	0	0	0	0	0	0	0	0	0	0	0	0	0	Al-Sharib	Sour
Available	Available	Not Available	Not Available	Available	0	0	0	0	0	0	0	0	0	0	0	0	0	0	0	0	0	Al-Dehimy and Al-	Sour
Available	Available	Not Available	Not Available	Available	0	0	0	0	0	0	0	0	0	0	0	0	0	0	0	0	0	Loqman Al-Tawil	Sour
Available	Available	Not Available	Not Available	Available	0	0	0	0	0	0	0	0	0	0	0	0	0	0	0	0	0	Belhatit (Loqman Al-	Sour
Not Available	Available	Not Available	Not Available	Available	0	0	0	0	0	0	0	0	0	0	0	0	0	0	0	0	0	Al-Qhib and Al-	Sour
Available	Available	Not Available	Not Available	Available	0	0	0	0	0	0	0	0	0	0	0	0	0	0	0	0	0	Al-Baydaa (Al-Ibrah)	Sour
Available	Available	Not Available	Not Available	Available	0	0	0	0	0	0	0	0	0	0	0	0	0	0	0	0	0	Al-Wardiyah and	Sour
Not Available	Available	Not Available	Not Available	Available	0	0	0	0	0	0	0	0	0	0	0	0	0	0	0	0	0	Al-Hashimah	Sour
Not Available	Available	Not Available	Not Available	Available	0	0	0	0	0	0	0	0	0	0	0	0	0	0	0	0	0	Al-Samimaa	Sour
Not Available	Available	Not Available	Not Available	Available	0	0	0	0	0	0	0	0	0	0	0	0	0	0	0	0	0	Al-Salmah	Sour
Not Available	Available	Not Available	Not Available	Available	0	0	0	0	0	0	0	0	0	0	0	0	0	0	0	0	0	Ranh Al-Najd in Al-	Ar-Rass
Available	Available	Available	Not Available	Available	0	0	1	0	0	1	1	0	0	0	0	0	0	0	0	0	0	Al Attf	Al Attf
Available	Available	Available	Not Available	Available	0	0	0	0	0	0	0	0	0	0	0	0	0	0	0	0	0	Al-Daylami	Al Attf
Available	Available	Available	Available	Available	5	1	1	4	1	1	1	1	1	0	1	0	1	1	1	1	0	Al-Namas	An Namas
Available	Available	Available	Not Available	Available	0	0	0	0	0	0	0	0	0	0	0	0	0	0	0	0	0	Al-Dahid	An Namas
Available	Available	Available	Not Available	Available	0	0	0	0	0	0	0	0	0	0	0	0	0	0	0	0	0	The lower Sarum	An Namas
Available	Available	Not Available	Not Available	Available	0	0	0	0	0	0	0	0	0	0	0	0	0	0	0	0	0	Halah Al-Qefaz	An Namas
Available	Available	Available	Not Available	Available	0	0	0	0	0	0	0	0	0	0	0	0	0	0	0	0	0	Halah Al-Amshah	An Namas

## Public services at the populated area level

## Number of Agricultural, Social, Administrative and Public Services and Banking Finance 2-2

Cities and villages where public services are available (available or not)					General, financial and banking services					Social and development services									Agricultural services			Populated area	Emirate or governorate or municipality
Internet network	Cell phone	Telephone network	Water network	Electricity	Commercial bank	Postman	Post office	Travel agency	Public library	Civil defence	Cooperative association	Cooperative association	Development committee	Development centre	Social security	Notary branch	Notary	Court	Agricultural fund	Agricultural branch	Agricultural directorate		
Available	Available	Available	Not Available	Available	0	0	0	0	0	0	0	0	0	0	0	0	0	0	0	0	0	The upper Sarum	An Namas
Not Available	Available	Not Available	Not Available	Available	0	0	0	0	0	0	0	0	0	0	0	0	0	0	0	0	0	The Northern Wadi	An Namas
Available	Available	Available	Not Available	Available	0	0	0	0	0	0	0	0	0	0	0	0	0	0	0	0	0	Sho'ayb Ridah	An Namas
Available	Available	Not Available	Not Available	Available	0	0	0	0	0	0	0	0	0	0	0	0	0	0	0	0	0	Al Zi Al-Modar	An Namas
Not Available	Available	Not Available	Not Available	Available	0	0	0	0	0	0	0	0	0	0	0	0	0	0	0	0	0	Wadi Naqib	An Namas
Not Available	Available	Available	Not Available	Available	0	0	0	0	0	0	0	0	0	0	0	0	0	0	0	0	0	Wadi Bed'ah	An Namas
Not Available	Available	Not Available	Not Available	Available	0	0	0	0	0	0	0	0	0	0	0	0	0	0	0	0	0	Wadi Sheri	An Namas
Not Available	Available	Not Available	Not Available	Available	0	0	0	0	0	0	0	0	0	0	0	0	0	0	0	0	0	Al-Mifa	An Namas
Not Available	Available	Not Available	Not Available	Available	0	0	0	0	0	0	0	0	0	0	0	0	0	0	0	0	0	Al Hensh and Al	An Namas
Available	Available	Available	Not Available	Available	0	0	0	0	0	0	0	0	0	0	0	0	0	0	0	0	0	Al-Halqah	An Namas
Available	Available	Available	Not Available	Available	0	0	0	0	0	0	0	0	0	0	0	0	0	0	0	0	0	Al-Qayim	An Namas
Available	Available	Available	Not Available	Available	0	0	0	0	0	0	0	0	0	0	0	0	0	0	0	0	0	Al Ghawalah	An Namas
Available	Available	Available	Not Available	Available	0	0	0	0	0	0	0	0	0	0	0	0	0	0	0	0	0	Al-Malisah	An Namas
Available	Available	Available	Not Available	Available	0	0	0	0	0	0	0	0	0	0	0	0	0	0	0	0	0	Al Ghayhab	An Namas
Available	Available	Available	Not Available	Available	0	0	0	0	0	0	0	0	0	0	0	0	0	0	0	0	0	Al Qaf'ah	An Namas
Available	Available	Available	Not Available	Available	0	0	0	0	0	0	0	0	0	0	0	0	0	0	0	0	0	Al-Reyamah	An Namas
Available	Available	Available	Not Available	Available	0	0	0	0	0	0	0	0	0	0	0	0	0	0	0	0	0	Al Sa'id	An Namas
Available	Available	Available	Not Available	Available	0	0	0	0	0	0	0	0	0	0	0	0	0	0	0	0	0	Al Helalah	An Namas



## Public services at the populated area level

## Number of Agricultural, Social, Administrative and Public Services and Banking Finance 2-2

Cities and villages where public services are available (available or not)					General, financial and banking services					Social and development services								Agricultural services			Populated area	Emirate or governorate or municipality	
Internet network	Cell phone	Telephone network	Water network	Electricity	Commercial bank	Postman	Post office	Travel agency	Public library	Civil defence	Cooperative association	Cooperative association	Development committee	Development centre	Social security	Notary branch	Notary	Court	Agricultural fund	Agricultural branch			Agricultural directorate
Available	Available	Available	Not Available	Available	0	0	0	0	0	0	0	0	0	0	0	0	0	0	0	0	0	Shi'b Suwayd	An Namas
Available	Available	Available	Not Available	Available	0	0	0	0	0	0	0	0	0	0	0	0	0	0	0	0	0	Al Tarek and Al Za Al-	An Namas
Available	Available	Available	Not Available	Available	0	0	0	0	0	0	0	0	0	0	0	0	0	0	0	0	0	Khazim	An Namas
Available	Available	Available	Not Available	Available	0	0	0	0	0	0	0	0	0	0	0	0	0	0	0	0	0	Al-Marhab	An Namas
Available	Available	Available	Not Available	Available	0	0	0	0	0	0	0	0	0	0	0	0	0	0	0	0	0	Al-Afra'	An Namas
Available	Available	Available	Not Available	Available	0	0	0	0	0	0	0	0	0	0	0	0	0	0	0	0	0	Al-Hashish	An Namas
Available	Available	Available	Not Available	Available	0	0	0	0	0	0	0	0	0	0	0	0	0	0	0	0	0	Far'ah Al-Klathemah	An Namas
Not Available	Available	Not Available	Not Available	Available	0	0	0	0	0	0	0	0	0	0	0	0	0	0	0	0	0	Al-Habitah (Abilah)	An Namas
Available	Available	Available	Not Available	Available	0	0	0	0	0	1	0	0	1	0	0	0	0	0	0	0	0	Al-Fr'ah Al-	An Namas
Available	Available	Available	Not Available	Available	0	0	0	0	0	0	0	0	0	0	0	0	0	0	0	0	0	Al-Hasoun	An Namas
Available	Available	Available	Not Available	Available	0	0	0	0	0	0	0	0	0	0	0	0	0	0	0	0	0	Marwan	An Namas
Available	Available	Available	Not Available	Available	0	0	0	0	0	0	0	0	0	0	0	0	0	0	0	0	0	Sha'ban	An Namas
Not Available	Not Available	Not Available	Not Available	Available	0	0	0	0	0	0	0	0	0	0	0	0	0	0	0	0	0	Al-Aqiq	An Namas
Available	Available	Available	Not Available	Available	0	0	0	0	0	0	0	0	0	0	0	0	0	0	0	0	0	Al-Daenah	An Namas
Available	Available	Available	Not Available	Available	0	0	0	0	0	0	0	0	0	0	0	0	0	0	0	0	0	Al Abu Qabis	An Namas
Available	Available	Not Available	Not Available	Available	0	0	0	0	0	0	0	0	0	0	0	0	0	0	0	0	0	Al Ghaffif	An Namas
Available	Available	Available	Not Available	Available	0	0	0	0	0	0	0	0	0	0	0	0	0	0	0	0	0	Abu Shouk	An Namas
Available	Available	Available	Not Available	Available	0	0	0	0	0	0	0	0	0	0	0	0	0	0	0	0	0	Al-Hufah	An Namas

## Public services at the populated area level

## Number of Agricultural, Social, Administrative and Public Services and Banking Finance 2-2

Cities and villages where public services are available (available or not)					General, financial and banking services					Social and development services								Agricultural services			Populated area	Emirate or governorate or municipality	
Internet network	Cell phone	Telephone network	Water network	Electricity	Commercial bank	Postman	Post office	Travel agency	Public library	Civil defence	Cooperative association	Cooperative association	Development committee	Development centre	Social security	Notary branch	Notary	Court	Agricultural fund	Agricultural branch			Agricultural directorate
Available	Available	Available	Not Available	Available	0	0	0	0	0	0	0	0	0	0	0	0	0	0	0	0	0	Zaher Khamis	An Namas
Available	Available	Not Available	Not Available	Available	0	0	0	0	0	0	0	0	0	0	0	0	0	0	0	0	0	Al-Ritan	An Namas
Not Available	Available	Not Available	Not Available	Available	0	0	0	0	0	0	0	0	0	0	0	0	0	0	0	0	0	Al-Jaz'ah	An Namas
Not Available	Available	Not Available	Not Available	Available	0	0	0	0	0	0	0	0	0	0	0	0	0	0	0	0	0	Shi'bah Al-Abthaa	An Namas
Not Available	Available	Not Available	Not Available	Available	0	0	0	0	0	0	0	0	0	0	0	0	0	0	0	0	0	Allabah	An Namas
Not Available	Available	Not Available	Not Available	Available	0	0	0	0	0	0	0	0	0	0	0	0	0	0	0	0	0	Allimah	An Namas
Not Available	Available	Not Available	Not Available	Available	0	0	0	0	0	0	0	0	0	0	0	0	0	0	0	0	0	Al-Namsah	An Namas
Available	Available	Available	Not Available	Available	0	0	0	0	0	0	0	0	0	0	0	0	0	0	0	0	0	Wadi Nihyan	An Namas
Not Available	Available	Not Available	Not Available	Available	0	0	0	0	0	0	0	0	0	0	0	0	0	0	0	0	0	Naqb Khadraa	An Namas
Not Available	Available	Not Available	Not Available	Available	0	0	0	0	0	0	0	0	0	0	0	0	0	0	0	0	0	Al-Qaryah	An Namas
Not Available	Available	Not Available	Not Available	Available	0	0	0	0	0	0	0	0	0	0	0	0	0	0	0	0	0	Jandalah (Al-Haet)	An Namas
Not Available	Available	Not Available	Not Available	Available	0	0	0	0	0	0	0	0	0	0	0	0	0	0	0	0	0	Su'ayb Mountain	An Namas
Not Available	Available	Not Available	Not Available	Available	0	0	0	0	0	0	0	0	0	0	0	0	0	0	0	0	0	Sahban	An Namas
Not Available	Available	Not Available	Not Available	Available	0	0	0	0	0	0	0	0	0	0	0	0	0	0	0	0	0	Makhraqah	An Namas
Not Available	Available	Not Available	Not Available	Available	0	0	0	0	0	0	0	0	0	0	0	0	0	0	0	0	0	Hodn Al-Ber	An Namas
Not Available	Available	Not Available	Not Available	Available	0	0	0	0	0	0	0	0	0	0	0	0	0	0	0	0	0	Al-Ansob	An Namas
Not Available	Available	Not Available	Not Available	Available	0	0	0	0	0	0	0	0	0	0	0	0	0	0	0	0	0	Al-Aznab	An Namas
Not Available	Available	Not Available	Not Available	Available	0	0	0	0	0	0	0	0	0	0	0	0	0	0	0	0	0	Madar	An Namas

## Public services at the populated area level

## Number of Agricultural, Social, Administrative and Public Services and Banking Finance 2-2

Cities and villages where public services are available (available or not)					General, financial and banking services					Social and development services								Agricultural services			Populated area	Emirate or governorate or municipality	
Internet network	Cell phone	Telephone network	Water network	Electricity	Commercial bank	Postman	Post office	Travel agency	Public library	Civil defence	Cooperative association	Cooperative association	Development committee	Development centre	Social security	Notary branch	Notary	Court	Agricultural fund	Agricultural branch			Agricultural directorate
Not Available	Available	Not Available	Not Available	Available	0	0	0	0	0	0	0	0	0	0	0	0	0	0	0	0	0	Al-Jara'ah	An Namas
Available	Available	Available	Available	Available	1	0	1	0	0	1	1	0	1	0	0	0	1	1	0	1	0	Al Al-Shaykhein and	Bani Amr
Available	Available	Available	Not Available	Available	0	0	0	0	0	0	0	0	0	0	0	0	0	0	0	0	0	Al-Aaserah and Al	Bani Amr
Available	Available	Available	Not Available	Available	0	0	0	0	0	0	0	0	0	0	0	0	0	0	0	0	0	Nemran	Bani Amr
Available	Available	Available	Not Available	Available	0	0	0	0	0	0	0	0	0	0	0	0	0	0	0	0	0	Al Al-Sena'	Bani Amr
Available	Available	Available	Not Available	Available	0	0	0	0	0	0	0	0	0	0	0	0	0	0	0	0	0	Al-Rasilah	Bani Amr
Not Available	Available	Available	Not Available	Available	0	0	0	0	0	0	0	0	0	0	0	0	0	0	0	0	0	Al-Ghazalah	Bani Amr
Available	Available	Available	Not Available	Available	0	0	0	0	0	0	0	0	0	0	0	0	0	0	0	0	0	Al-Shiban	Bani Amr
Not Available	Available	Not Available	Not Available	Available	0	0	0	0	0	0	0	0	0	0	0	0	0	0	0	0	0	Far'ah	Bani Amr
Not Available	Not Available	Available	Not Available	Available	0	0	0	0	0	0	0	0	0	0	0	0	0	0	0	0	0	Mashinah and Al	Bani Amr
Available	Available	Available	Not Available	Available	0	0	0	0	0	0	0	0	0	0	0	0	0	0	0	0	0	Al Al-Sahim	Bani Amr
Available	Available	Available	Not Available	Available	0	0	0	0	0	0	0	0	0	0	0	0	0	0	0	0	0	Al-J'adibah	Bani Amr
Available	Available	Available	Not Available	Available	0	0	0	0	0	0	0	0	0	0	0	0	0	0	0	0	0	Al-Yorah	Bani Amr
Not Available	Not Available	Not Available	Not Available	Available	0	0	0	0	0	0	0	0	0	0	0	0	0	0	0	0	0	Al-Safh Al-Ajrad	Bani Amr
Available	Available	Not Available	Not Available	Available	0	0	0	0	0	0	0	0	0	0	0	0	0	0	0	0	0	Allasim	Bani Amr
Not Available	Available	Not Available	Not Available	Available	0	0	0	0	0	0	0	0	0	0	0	0	0	0	0	0	0	Al-Qaridah	Bani Amr
Not Available	Available	Available	Not Available	Available	0	0	0	0	0	0	0	0	0	0	0	0	0	0	0	0	0	Al Talhah	Bani Amr
Available	Available	Available	Not Available	Available	0	0	0	0	0	0	0	0	0	0	0	0	0	0	0	0	0	Al-Samlah	Bani Amr

## Public services at the populated area level

## Number of Agricultural, Social, Administrative and Public Services and Banking Finance 2-2

Cities and villages where public services are available (available or not)					General, financial and banking services					Social and development services									Agricultural services			Populated area	Emirate or governorate or municipality
Internet network	Cell phone	Telephone network	Water network	Electricity	Commercial bank	Postman	Post office	Travel agency	Public library	Civil defence	Cooperative association	Cooperative association	Development committee	Development centre	Social security	Notary branch	Notary	Court	Agricultural fund	Agricultural branch	Agricultural directorate		
Available	Available	Available	Not Available	Available	0	0	0	0	0	0	0	0	0	0	0	0	0	0	0	0	0	Al Mefrij	Bani Amr
Available	Available	Available	Not Available	Available	0	0	0	0	0	0	0	0	0	0	0	0	0	0	0	0	0	Al Rawdan	Bani Amr
Available	Available	Available	Not Available	Available	0	0	0	0	0	0	0	0	0	0	0	0	0	0	0	0	0	Zat Al-Olab	Bani Amr
Available	Available	Available	Not Available	Available	0	0	0	0	0	0	0	0	0	0	0	0	0	0	0	0	0	Al Ghathran and Al-	Bani Amr
Available	Available	Available	Not Available	Available	0	0	0	0	0	0	0	0	0	0	0	0	0	0	0	0	0	Al-Rozah	Bani Amr
Available	Available	Available	Not Available	Available	0	0	0	0	0	0	0	0	0	0	0	0	0	0	0	0	0	Habqah	Bani Amr
Available	Available	Available	Not Available	Available	0	0	0	0	0	0	0	0	0	0	0	0	0	0	0	0	0	Al-Shi'bah, Al-Mondy,	Bani Amr
Available	Available	Available	Not Available	Available	0	0	0	0	0	0	0	0	0	0	0	0	0	0	0	0	0	Al-Hitam	Bani Amr
Available	Available	Available	Not Available	Available	0	0	0	0	0	0	0	0	0	0	0	0	0	0	0	0	0	Al Sa'd	Bani Amr
Available	Available	Available	Not Available	Available	0	0	0	0	0	0	0	0	0	0	0	0	0	0	0	0	0	Al Al-Sha'er	Bani Amr
Not Available	Available	Not Available	Not Available	Available	0	0	0	0	0	0	0	0	0	0	0	0	0	0	0	0	0	Al Lohayfah	Bani Amr
Not Available	Available	Available	Not Available	Available	0	0	0	0	0	0	0	0	0	0	0	0	0	0	0	0	0	Al Otayfah	Bani Amr
Available	Available	Available	Not Available	Available	0	0	0	0	0	0	0	0	0	0	0	0	0	0	0	0	0	Al Mahfouz	Bani Amr
Available	Available	Available	Not Available	Available	0	0	0	0	0	0	0	0	0	0	0	0	0	0	0	0	0	Al Al-Asfaa	Bani Amr
Available	Available	Available	Not Available	Available	0	0	0	0	0	0	0	0	0	0	0	0	0	0	0	0	0	Al Joayd	Bani Amr
Available	Available	Not Available	Not Available	Available	0	0	0	0	0	0	0	0	0	0	0	0	0	0	0	0	0	Rahw Al-Kharq	Bani Amr
Not Available	Available	Not Available	Not Available	Available	0	0	0	0	0	0	0	0	0	0	0	0	0	0	0	0	0	Al-Mahzar	Bani Amr
Not Available	Available	Not Available	Not Available	Available	0	0	0	0	0	0	0	0	0	0	0	0	0	0	0	0	0	Al-Amrah	Bani Amr

## Public services at the populated area level

## Number of Agricultural, Social, Administrative and Public Services and Banking Finance 2-2

Cities and villages where public services are available (available or not)					General, financial and banking services					Social and development services								Agricultural services			Populated area	Emirate or governorate or municipality	
Internet network	Cell phone	Telephone network	Water network	Electricity	Commercial bank	Postman	Post office	Travel agency	Public library	Civil defence	Cooperative association	Cooperative association	Development committee	Development centre	Social security	Notary branch	Notary	Court	Agricultural fund	Agricultural branch			Agricultural directorate
Available	Available	Available	Not Available	Available	0	0	0	0	0	0	0	0	0	0	0	0	0	0	0	0	0	Al Serah	Bani Amr
Available	Available	Available	Not Available	Available	0	0	0	0	0	0	0	0	0	0	0	0	0	0	0	0	0	Lazmah	Bani Amr
Not Available	Available	Not Available	Not Available	Available	0	0	0	0	0	0	0	0	0	0	0	0	0	0	0	0	0	Laft	Bani Amr
Not Available	Available	Available	Not Available	Available	0	0	0	0	0	0	0	0	0	0	0	0	0	0	0	0	0	Al Jahel (Al Aref)	Bani Amr
Not Available	Available	Not Available	Not Available	Available	0	0	0	0	0	0	0	0	0	0	0	0	0	0	0	0	0	Al Johur	Bani Amr
Not Available	Available	Available	Not Available	Available	0	0	0	0	0	0	0	0	0	0	0	0	0	0	0	0	0	Al-Qarn, Al Ammar,	Bani Amr
Available	Available	Available	Not Available	Available	0	0	0	0	0	0	0	0	0	0	0	0	0	0	0	0	0	Zi Atim	Bani Amr
Available	Available	Available	Not Available	Available	0	0	0	0	0	0	0	0	0	0	0	0	0	0	0	0	0	Al Al-Tabq	Bani Amr
Available	Available	Available	Not Available	Available	0	0	0	0	0	0	0	0	0	0	0	0	0	0	0	0	0	Al Sahah and Al-	Bani Amr
Available	Available	Available	Not Available	Available	0	0	0	0	0	0	0	0	0	0	0	0	0	0	0	0	0	Al-Farsha	Bani Amr
Available	Available	Available	Not Available	Available	0	0	0	0	0	0	0	0	0	0	0	0	0	0	0	0	0	Al Helah (Latidah)	Bani Amr
Available	Available	Available	Not Available	Available	0	0	0	0	0	0	0	0	0	0	0	0	0	0	0	0	0	Al Khazim	Bani Amr
Available	Available	Available	Not Available	Available	0	0	0	0	0	0	0	0	0	0	0	0	0	0	0	0	0	Wadi Al-Ein and Al	Bani Amr
Available	Available	Available	Not Available	Available	0	0	0	0	0	0	0	0	0	0	0	0	0	0	0	0	0	Al Kharim	Bani Amr
Available	Available	Available	Not Available	Available	0	0	0	0	0	0	0	0	0	0	0	0	0	0	0	0	0	Al Sudan and Al-Qarn	Bani Amr
Available	Available	Available	Not Available	Available	0	0	0	0	0	0	0	0	0	0	0	0	0	0	0	0	0	Al Fara'	Bani Amr
Available	Available	Available	Available	Available	1	0	1	0	0	1	1	0	0	0	0	0	0	0	0	0	0	Al Mesry and Al Arif	As Sareh
Not Available	Not Available	Available	Available	Available	0	0	0	0	0	0	0	0	0	0	0	0	0	0	0	0	0	Al-Hirah and Al	As Sareh

## Public services at the populated area level

## Number of Agricultural, Social, Administrative and Public Services and Banking Finance 2-2

Cities and villages where public services are available (available or not)					General, financial and banking services					Social and development services								Agricultural services			Populated area	Emirate or governorate or municipality	
Internet network	Cell phone	Telephone network	Water network	Electricity	Commercial bank	Postman	Post office	Travel agency	Public library	Civil defence	Cooperative association	Cooperative association	Development committee	Development centre	Social security	Notary branch	Notary	Court	Agricultural fund	Agricultural branch			Agricultural directorate
Available	Available	Available	Available	Available	0	0	0	0	0	0	0	0	0	0	0	0	0	0	0	0	0	Al Nabhan	As Sareh
Available	Available	Available	Available	Available	0	0	0	0	0	0	0	0	0	0	0	0	0	0	0	0	0	Al Ilyan	As Sareh
Available	Available	Available	Not Available	Available	0	0	0	0	0	0	0	0	0	0	0	0	0	0	0	0	0	Al Mokaymel	As Sareh
Available	Available	Available	Not Available	Available	0	0	0	0	0	0	0	0	0	0	0	0	0	0	0	0	0	Al-Jarah	As Sareh
Available	Available	Available	Available	Available	0	0	0	0	0	0	0	0	0	0	0	0	0	0	0	0	0	Al-Sarw	As Sareh
Available	Available	Available	Available	Available	0	0	0	0	0	0	0	0	0	0	0	0	0	0	0	0	0	Al-Sahl	As Sareh
Available	Available	Available	Not Available	Available	0	0	0	0	0	0	0	0	0	0	0	0	0	0	0	0	0	Al-Adawah	As Sareh
Available	Available	Available	Not Available	Available	0	0	0	0	0	0	0	0	0	0	0	0	0	0	0	0	0	Al-Arsh	As Sareh
Available	Available	Available	Available	Available	0	0	0	0	0	0	0	0	0	0	0	0	0	0	0	0	0	Akram	As Sareh
Available	Available	Available	Not Available	Available	0	0	0	0	0	0	0	0	0	0	0	0	0	0	0	0	0	Wadi Al Mokaymel	As Sareh
Not Available	Available	Not Available	Not Available	Available	0	0	0	0	0	0	0	0	0	0	0	0	0	0	0	0	0	Ar Rawh	As Sareh
Not Available	Available	Not Available	Not Available	Available	0	0	0	0	0	0	0	0	0	0	0	0	0	0	0	0	0	Al-Samdah	As Sareh
Not Available	Available	Not Available	Not Available	Available	0	0	0	0	0	0	0	0	0	0	0	0	0	0	0	0	0	Rohab	As Sareh
Available	Available	Available	Available	Available	0	0	0	0	0	0	0	0	0	0	0	0	0	0	0	0	0	Al Zafin	As Sareh
Not Available	Available	Not Available	Not Available	Available	0	0	0	0	0	0	0	0	0	0	0	0	0	0	0	0	0	Magna	As Sareh
Available	Available	Available	Available	Available	0	0	0	0	0	0	0	0	0	0	0	0	0	0	0	0	0	Al-Gharaa	As Sareh
Available	Available	Available	Available	Available	0	0	0	0	0	0	0	0	0	0	0	0	0	0	0	0	0	Al-Daqayiq	As Sareh
Available	Available	Available	Available	Available	0	0	0	0	0	0	0	0	0	0	0	0	0	0	0	0	0	Al-Shabariq	As Sareh

## Public services at the populated area level

## Number of Agricultural, Social, Administrative and Public Services and Banking Finance 2-2

Cities and villages where public services are available (available or not)					General, financial and banking services					Social and development services									Agricultural services			Populated area	Emirate or governorate or municipality
Internet network	Cell phone	Telephone network	Water network	Electricity	Commercial bank	Postman	Post office	Travel agency	Public library	Civil defence	Cooperative association	Cooperative association	Development committee	Development centre	Social security	Notary branch	Notary	Court	Agricultural fund	Agricultural branch	Agricultural directorate		
Available	Available	Available	Available	Available	0	0	0	0	0	0	0	1	0	0	0	0	0	0	0	0	0	Al Jamil	As Sareh
Available	Available	Available	Available	Available	0	0	0	0	0	0	0	0	0	0	0	0	0	0	0	0	0	Al-Qobal	As Sareh
Available	Available	Available	Available	Available	0	0	0	0	0	0	0	0	0	0	0	0	0	0	0	0	0	Zarna	As Sareh
Available	Available	Available	Not Available	Available	0	0	0	0	0	0	0	0	0	0	0	0	0	0	0	0	0	Al Khamisah	As Sareh
Not Available	Available	Not Available	Not Available	Available	0	0	0	0	0	0	0	0	0	0	0	0	0	0	0	0	0	Al-Dararah	As Sareh
Available	Available	Not Available	Not Available	Available	0	0	0	0	0	0	0	0	0	0	0	0	0	0	0	0	0	Al-Mid	As Sareh
Available	Available	Available	Not Available	Available	0	0	0	0	0	0	0	0	0	0	0	0	0	0	0	0	0	Yanif	As Sareh
Available	Available	Available	Not Available	Available	0	0	0	0	0	0	0	0	0	0	0	0	0	0	0	0	0	Al-Sahwah	As Sareh
Not Available	Available	Not Available	Not Available	Available	0	0	0	0	0	0	0	0	0	0	0	0	0	0	0	0	0	Al-Talhah	As Sareh
Not Available	Available	Not Available	Not Available	Available	0	0	0	0	0	0	0	0	0	0	0	0	0	0	0	0	0	Al-Atharib	As Sareh
Not Available	Available	Not Available	Not Available	Available	0	0	0	0	0	0	0	0	0	0	0	0	0	0	0	0	0	Al-Suwah	As Sareh
Not Available	Available	Not Available	Not Available	Available	0	0	0	0	0	0	0	0	0	0	0	0	0	0	0	0	0	Al-Ashbah Al-Sawdaa	As Sareh
Available	Available	Available	Available	Available	0	0	1	0	0	0	0	0	0	0	0	0	0	0	0	0	0	Al-Khadrah	Zeid Valley
Available	Available	Available	Available	Available	0	0	0	0	0	0	0	0	0	0	0	0	0	0	0	0	0	Khashram	Zeid Valley
Available	Available	Available	Available	Available	0	0	0	0	0	0	0	0	0	0	0	0	0	0	0	0	0	Al-Erq (Khamis Al-	Zeid Valley
Available	Available	Available	Not Available	Available	0	0	0	0	0	0	0	0	0	0	0	0	0	0	0	0	0	Al Nasher	Zeid Valley
Available	Available	Available	Not Available	Available	0	0	0	0	0	0	0	0	0	0	0	0	0	0	0	0	0	Al-Medanah	Zeid Valley
Available	Available	Available	Not Available	Available	0	0	0	0	0	0	0	0	0	0	0	0	0	0	0	0	0	Al Qahtan	Zeid Valley

## Public services at the populated area level

## Number of Agricultural, Social, Administrative and Public Services and Banking Finance 2-2

Cities and villages where public services are available (available or not)					General, financial and banking services					Social and development services								Agricultural services			Populated area	Emirate or governorate or municipality	
Internet network	Cell phone	Telephone network	Water network	Electricity	Commercial bank	Postman	Post office	Travel agency	Public library	Civil defence	Cooperative association	Cooperative association	Development committee	Development centre	Social security	Notary branch	Notary	Court	Agricultural fund	Agricultural branch			Agricultural directorate
Available	Available	Available	Not Available	Available	0	0	0	0	0	0	0	0	0	0	0	0	0	0	0	0	0	Al Rahmah	Zeid Valley
Available	Available	Available	Not Available	Available	0	0	0	0	0	0	0	0	0	0	0	0	0	0	0	0	0	Al Tuwer	Zeid Valley
Available	Available	Available	Not Available	Available	0	0	0	0	0	0	0	0	0	0	0	0	0	0	0	0	0	Al Gharan	Zeid Valley
Available	Available	Available	Not Available	Available	0	0	0	0	0	0	0	0	0	0	0	0	0	0	0	0	0	Lahba	Zeid Valley
Available	Available	Available	Not Available	Available	0	0	0	0	0	0	0	0	0	0	0	0	0	0	0	0	0	Bani Malih (Al-	Zeid Valley
Available	Available	Available	Not Available	Available	0	0	0	0	0	0	0	0	0	0	0	0	0	0	0	0	0	Al Aziyah	Zeid Valley
Available	Available	Available	Not Available	Available	0	0	0	0	0	0	0	0	0	0	0	0	0	0	0	0	0	Al Al-Sultan	Zeid Valley
Available	Available	Available	Not Available	Available	0	0	0	0	0	0	0	0	0	0	0	0	0	0	0	0	0	Abu Qarnin	Zeid Valley
Available	Available	Available	Not Available	Available	0	0	0	0	0	0	0	0	0	0	0	0	0	0	0	0	0	Maslamah	Zeid Valley
Not Available	Available	Not Available	Not Available	Available	0	0	0	0	0	0	0	0	0	0	0	0	0	0	0	0	0	Qawany Gharfah	Zeid Valley
Available	Available	Available	Not Available	Available	0	0	0	0	0	0	0	0	0	0	0	0	0	0	0	0	0	Al Habashi	Zeid Valley
Available	Available	Available	Not Available	Available	0	0	0	0	0	0	0	0	0	0	0	0	0	0	0	0	0	Al Rehal	Zeid Valley
Available	Available	Available	Not Available	Available	0	0	0	0	0	0	0	0	0	0	0	0	0	0	0	0	0	Al-Farsh	Zeid Valley
Available	Available	Available	Not Available	Available	0	0	0	0	0	0	0	0	0	0	0	0	0	0	0	0	0	Al-Qarn and Al-	Zeid Valley
Available	Available	Available	Not Available	Available	0	0	0	0	0	0	0	0	0	0	0	0	0	0	0	0	0	Al-Ghafar	Zeid Valley
Available	Available	Available	Not Available	Available	0	0	0	0	0	0	0	0	0	0	0	0	0	0	0	0	0	Al-Zahraa	Zeid Valley
Available	Available	Available	Not Available	Available	0	0	0	0	0	0	0	0	0	0	0	0	0	0	0	0	0	Al-Sayafah and Al	Zeid Valley
Available	Available	Not Available	Not Available	Available	0	0	0	0	0	0	0	0	0	0	0	0	0	0	0	0	0	Al-Rakbah	Zeid Valley



## Public services at the populated area level

## Number of Agricultural, Social, Administrative and Public Services and Banking Finance 2-2

Cities and villages where public services are available (available or not)					General, financial and banking services					Social and development services								Agricultural services			Populated area	Emirate or governorate or municipality	
Internet network	Cell phone	Telephone network	Water network	Electricity	Commercial bank	Postman	Post office	Travel agency	Public library	Civil defence	Cooperative association	Cooperative association	Development committee	Development centre	Social security	Notary branch	Notary	Court	Agricultural fund	Agricultural branch			Agricultural directorate
Available	Available	Not Available	Not Available	Available	0	0	0	0	0	0	0	0	0	0	0	0	0	0	0	0	0	Faqi'	Zeid Valley
Available	Available	Available	Not Available	Available	0	0	0	0	0	0	0	0	0	0	0	0	0	0	0	0	0	Al Mastour	Zeid Valley
Not Available	Available	Not Available	Not Available	Available	0	0	0	0	0	0	0	0	0	0	0	0	0	0	0	0	0	Saqrah	Zeid Valley
Not Available	Available	Not Available	Not Available	Available	0	0	0	0	0	0	0	0	0	0	0	0	0	0	0	0	0	Azib	Zeid Valley
Available	Available	Available	Available	Available	6	0	1	1	1	3	4	0	1	0	1	0	1	1	0	1	0	Muhayil	Muhayil
Available	Available	Not Available	Not Available	Available	0	0	0	0	0	0	0	0	0	0	0	0	0	0	0	0	0	Al Ain	Muhayil
Available	Available	Not Available	Not Available	Available	0	0	0	0	0	0	0	0	0	0	0	0	0	0	0	0	0	Barazha	Muhayil
Available	Available	Not Available	Not Available	Available	0	0	0	0	0	0	0	0	0	0	0	0	0	0	0	0	0	Al-Arid	Muhayil
Available	Available	Not Available	Not Available	Available	0	0	0	0	0	0	0	0	0	0	0	0	0	0	0	0	0	Al-Maqla	Muhayil
Available	Available	Not Available	Not Available	Available	0	0	0	0	0	0	0	0	0	0	0	0	0	0	0	0	0	Al-Saman	Muhayil
Available	Available	Not Available	Not Available	Available	0	0	0	0	0	0	0	0	0	0	0	0	0	0	0	0	0	Al-Manqzah	Muhayil
Available	Available	Not Available	Not Available	Available	0	0	0	0	0	0	0	0	0	0	0	0	0	0	0	0	0	Rahwah Masl	Muhayil
Available	Available	Not Available	Not Available	Available	0	0	0	0	0	0	0	0	0	0	0	0	0	0	0	0	0	Al-Mahmasah	Muhayil
Available	Available	Not Available	Not Available	Available	0	0	0	0	0	0	0	0	0	0	0	0	0	0	0	0	0	Al-Shorfah	Muhayil
Available	Available	Not Available	Not Available	Available	0	0	0	0	0	0	0	0	0	0	0	0	0	0	0	0	0	Al-Nazer	Muhayil
Available	Available	Not Available	Not Available	Available	0	0	0	0	0	0	0	0	0	0	0	0	0	0	0	0	0	Al-Alamah	Muhayil
Available	Available	Not Available	Not Available	Available	0	0	0	0	0	0	0	0	0	0	0	0	0	0	0	0	0	Shi'b Jadi'	Muhayil
Available	Available	Not Available	Not Available	Available	0	0	0	0	0	0	0	0	0	0	0	0	0	0	0	0	0	Al Azahin	Muhayil

## Public services at the populated area level

## Number of Agricultural, Social, Administrative and Public Services and Banking Finance 2-2

Cities and villages where public services are available (available or not)					General, financial and banking services					Social and development services									Agricultural services			Populated area	Emirate or governorate or municipality
Internet network	Cell phone	Telephone network	Water network	Electricity	Commercial bank	Postman	Post office	Travel agency	Public library	Civil defence	Cooperative association	Cooperative association	Development committee	Development centre	Social security	Notary branch	Notary	Court	Agricultural fund	Agricultural branch	Agricultural directorate		
Available	Available	Not Available	Not Available	Available	0	0	0	0	0	0	0	0	0	0	0	0	0	0	0	0	0	Qarn Al Maktub	Muhayil
Available	Available	Not Available	Not Available	Available	0	0	0	0	0	0	0	0	0	0	0	0	0	0	0	0	0	Al-Maymneh	Muhayil
Available	Available	Not Available	Not Available	Available	0	0	0	0	0	0	0	0	0	0	0	0	0	0	0	0	0	Al-Khwaf	Muhayil
Available	Available	Not Available	Not Available	Available	0	0	0	0	0	0	0	0	0	0	0	0	0	0	0	0	0	Al-Mowirah	Muhayil
Available	Available	Not Available	Not Available	Available	0	0	0	0	0	0	0	0	0	0	0	0	0	0	0	0	0	Hisn Al-Khayalah	Muhayil
Available	Available	Not Available	Not Available	Available	0	0	0	0	0	0	0	0	0	0	0	0	0	0	0	0	0	Ghadir Al-Sheikh	Muhayil
Available	Available	Not Available	Not Available	Available	0	0	0	0	0	0	0	0	0	0	0	0	0	0	0	0	0	Al-Sa'ib	Muhayil
Available	Available	Not Available	Not Available	Available	0	0	0	0	0	0	0	0	0	0	0	0	0	0	0	0	0	Al-Barik	Muhayil
Available	Available	Not Available	Not Available	Available	0	0	0	0	0	0	0	0	0	0	0	0	0	0	0	0	0	Al-Mahya	Muhayil
Available	Available	Not Available	Not Available	Available	0	0	0	0	0	0	0	0	0	0	0	0	0	0	0	0	0	Al-Rafsah	Muhayil
Not Available	Not Available	Not Available	Not Available	Available	0	0	0	0	0	0	0	0	0	0	0	0	0	0	0	0	0	Zohrah Al-Masib	Muhayil
Available	Available	Not Available	Not Available	Available	0	0	0	0	0	0	0	0	0	0	0	0	0	0	0	0	0	Arsh Al-Hodn	Muhayil
Available	Available	Not Available	Not Available	Available	0	0	0	0	0	0	0	0	0	0	0	0	0	0	0	0	0	Al-Merbah	Muhayil
Available	Available	Not Available	Not Available	Available	0	0	0	0	0	0	0	0	0	0	0	0	0	0	0	0	0	Al-Sud	Muhayil
Available	Available	Not Available	Not Available	Available	0	0	0	0	0	0	0	0	0	0	0	0	0	0	0	0	0	Al Taraf	Muhayil
Available	Available	Not Available	Not Available	Available	0	0	0	0	0	0	0	0	0	0	0	0	0	0	0	0	0	Al Taraf (the	Muhayil
Available	Available	Not Available	Not Available	Available	0	0	0	0	0	0	0	0	0	0	0	0	0	0	0	0	0	Zahrah Al-Melas	Muhayil
Available	Available	Not Available	Not Available	Available	0	0	0	0	0	0	0	0	0	0	0	0	0	0	0	0	0	Zahrah fanan	Muhayil

## Public services at the populated area level

## Number of Agricultural, Social, Administrative and Public Services and Banking Finance 2-2

Cities and villages where public services are available (available or not)					General, financial and banking services					Social and development services									Agricultural services			Populated area	Emirate or governorate or municipality
Internet network	Cell phone	Telephone network	Water network	Electricity	Commercial bank	Postman	Post office	Travel agency	Public library	Civil defence	Cooperative association	Cooperative association	Development committee	Development centre	Social security	Notary branch	Notary	Court	Agricultural fund	Agricultural branch	Agricultural directorate		
Available	Available	Not Available	Not Available	Available	0	0	0	0	0	0	0	0	0	0	0	0	0	0	0	0	0	Al Qasba	Muhayil
Available	Available	Not Available	Not Available	Available	0	0	0	0	0	0	0	0	0	0	0	0	0	0	0	0	0	Al-Hajib	Muhayil
Available	Available	Not Available	Not Available	Available	0	0	0	0	0	0	0	0	0	0	0	0	0	0	0	0	0	Al-Arqu	Muhayil
Available	Available	Not Available	Not Available	Available	0	0	0	0	0	0	0	0	0	0	0	0	0	0	0	0	0	Al Haqwin	Muhayil
Available	Available	Not Available	Not Available	Available	0	0	0	0	0	0	0	0	0	0	0	0	0	0	0	0	0	Al-Qanah	Muhayil
Available	Available	Not Available	Not Available	Available	0	0	0	0	0	0	0	0	0	0	0	0	0	0	0	0	0	Al-Rajfah	Muhayil
Available	Available	Not Available	Not Available	Available	0	0	0	0	0	0	0	0	0	0	0	0	0	0	0	0	0	She'b bin Me'jim	Muhayil
Available	Available	Not Available	Not Available	Available	0	0	0	0	0	0	0	0	0	0	0	0	0	0	0	0	0	Dark	Muhayil
Available	Available	Not Available	Not Available	Available	0	0	0	0	0	0	0	0	0	0	0	0	0	0	0	0	0	Haqw Al-Ma'sh	Muhayil
Not Available	Not Available	Not Available	Not Available	Available	0	0	0	0	0	0	0	0	0	0	0	0	0	0	0	0	0	Al-Shi'bah	Muhayil
Available	Available	Not Available	Not Available	Available	0	0	0	0	0	0	0	0	0	0	0	0	0	0	0	0	0	Al-Moslim	Muhayil
Available	Available	Not Available	Not Available	Available	0	0	0	0	0	0	0	0	0	0	0	0	0	0	0	0	0	Al-Qayim	Muhayil
Available	Available	Not Available	Not Available	Available	0	0	0	0	0	0	0	0	0	0	0	0	0	0	0	0	0	Al-Reqbah	Muhayil
Available	Available	Available	Available	Available	0	0	0	0	0	0	0	0	0	0	0	0	0	0	0	0	0	Al-Sha'thaa	Muhayil
Available	Available	Not Available	Not Available	Available	0	0	0	0	0	0	0	0	0	0	0	0	0	0	0	0	0	Hesn Al-Zaharyah	Muhayil
Available	Available	Not Available	Not Available	Available	0	0	0	0	0	0	0	0	0	0	0	0	0	0	0	0	0	Zohrah Al-	Muhayil
Available	Available	Not Available	Not Available	Available	0	0	0	0	0	0	0	0	0	0	0	0	0	0	0	0	0	Al Tewal	Muhayil
Available	Available	Not Available	Not Available	Available	0	0	0	0	0	0	0	0	0	0	0	0	0	0	0	0	0	Qern Al-Maa	Muhayil

## Public services at the populated area level

## Number of Agricultural, Social, Administrative and Public Services and Banking Finance 2-2

Cities and villages where public services are available (available or not)					General, financial and banking services					Social and development services								Agricultural services			Populated area	Emirate or governorate or municipality	
Internet network	Cell phone	Telephone network	Water network	Electricity	Commercial bank	Postman	Post office	Travel agency	Public library	Civil defence	Cooperative association	Cooperative association	Development committee	Development centre	Social security	Notary branch	Notary	Court	Agricultural fund	Agricultural branch			Agricultural directorate
Available	Available	Not Available	Not Available	Available	0	0	0	0	0	0	0	0	0	0	0	0	0	0	0	0	0	Al Jadouf	Muhayil
Available	Available	Not Available	Not Available	Available	0	0	0	0	0	0	0	0	0	0	0	0	0	0	0	0	0	Al-Ashraf	Muhayil
Available	Available	Not Available	Not Available	Available	0	0	0	0	0	0	0	0	0	0	0	0	0	0	0	0	0	Habil Al-Amir	Muhayil
Available	Available	Not Available	Not Available	Available	0	0	0	0	0	0	0	0	0	0	0	0	0	0	0	0	0	Al Khanik	Muhayil
Available	Available	Not Available	Not Available	Available	0	0	0	0	0	0	0	0	0	0	0	0	0	0	0	0	0	Al-Maqhumah	Muhayil
Available	Available	Not Available	Not Available	Available	0	0	0	0	0	0	0	0	0	0	0	0	0	0	0	0	0	Al-Keds	Muhayil
Available	Available	Not Available	Not Available	Available	0	0	0	0	0	0	0	0	0	0	0	0	0	0	0	0	0	Al-Huffah	Muhayil
Available	Available	Not Available	Not Available	Available	0	0	0	0	0	0	0	0	0	0	0	0	0	0	0	0	0	Riyamah	Muhayil
Available	Available	Not Available	Not Available	Available	0	0	0	0	0	0	0	0	0	0	0	0	0	0	0	0	0	Zohrah Shedad	Muhayil
Available	Available	Not Available	Not Available	Available	0	0	0	0	0	0	0	0	0	0	0	0	0	0	0	0	0	Al-farsh (Al-Jerd)	Muhayil
Available	Available	Not Available	Not Available	Available	0	0	0	0	0	0	0	0	0	0	0	0	0	0	0	0	0	Ma'fal	Muhayil
Available	Available	Not Available	Not Available	Available	0	0	0	0	0	0	0	0	0	0	0	0	0	0	0	0	0	She'bah Al-Dik	Muhayil
Available	Available	Not Available	Not Available	Available	0	0	0	0	0	0	0	0	0	0	0	0	0	0	0	0	0	Al-Hashan	Muhayil
Available	Available	Not Available	Not Available	Available	0	0	0	0	0	0	0	0	0	0	0	0	0	0	0	0	0	Al-Rwhaa (the upper)	Muhayil
Available	Available	Not Available	Not Available	Available	0	0	0	0	0	0	0	0	0	0	0	0	0	0	0	0	0	Masnah	Muhayil
Available	Available	Not Available	Not Available	Available	0	0	0	0	0	0	0	0	0	0	0	0	0	0	0	0	0	Al-Merazah	Muhayil
Available	Available	Not Available	Not Available	Available	0	0	0	0	0	0	0	0	0	0	0	0	0	0	0	0	0	Ruhaa I Khalif	Muhayil
Available	Available	Not Available	Not Available	Available	0	0	0	0	0	0	0	0	0	0	0	0	0	0	0	0	0	Alhodn	Muhayil

## Public services at the populated area level

## Number of Agricultural, Social, Administrative and Public Services and Banking Finance 2-2

Cities and villages where public services are available (available or not)					General, financial and banking services					Social and development services								Agricultural services			Populated area	Emirate or governorate or municipality	
Internet network	Cell phone	Telephone network	Water network	Electricity	Commercial bank	Postman	Post office	Travel agency	Public library	Civil defence	Cooperative association	Cooperative association	Development committee	Development centre	Social security	Notary branch	Notary	Court	Agricultural fund	Agricultural branch			Agricultural directorate
Available	Available	Not Available	Not Available	Available	0	0	0	0	0	0	0	0	0	0	0	0	0	0	0	0	0	mahalet Doman	Muhayil
Available	Available	Not Available	Not Available	Available	0	0	0	0	0	0	0	0	0	0	0	0	0	0	0	0	0	Sayel	Muhayil
Available	Available	Not Available	Not Available	Available	0	0	0	0	0	0	0	0	0	0	0	0	0	0	0	0	0	Qarn Al-Maeshbah	Muhayil
Available	Available	Not Available	Not Available	Available	0	0	0	0	0	0	0	0	0	0	0	0	0	0	0	0	0	Al-Marabih	Muhayil
Available	Available	Not Available	Not Available	Available	0	0	0	0	0	0	0	0	0	0	0	0	0	0	0	0	0	Al-Mesbah	Muhayil
Available	Available	Not Available	Not Available	Available	0	0	0	0	0	0	0	0	0	0	0	0	0	0	0	0	0	Zahrah Al Oshan	Muhayil
Available	Available	Not Available	Not Available	Available	0	0	0	0	0	0	0	0	0	0	0	0	0	0	0	0	0	Al-Marwah	Muhayil
Available	Available	Not Available	Not Available	Available	0	0	0	0	0	0	0	0	0	0	0	0	0	0	0	0	0	Tarqesh	Muhayil
Available	Available	Not Available	Not Available	Available	0	0	0	0	0	0	0	0	0	0	0	0	0	0	0	0	0	Al-Mugher	Muhayil
Available	Available	Not Available	Not Available	Available	0	0	0	0	0	0	0	0	0	0	0	0	0	0	0	0	0	Al-Zohrah	Muhayil
Available	Available	Not Available	Not Available	Available	0	0	0	0	0	0	0	0	0	0	0	0	0	0	0	0	0	Al Shash	Muhayil
Available	Available	Not Available	Not Available	Available	0	0	0	0	0	0	0	0	0	0	0	0	0	0	0	0	0	Al-Makhraf	Muhayil
Available	Available	Not Available	Not Available	Available	0	0	0	0	0	0	0	0	0	0	0	0	0	0	0	0	0	Al-Kilah	Muhayil
Available	Available	Not Available	Not Available	Available	0	0	0	0	0	0	0	0	0	0	0	0	0	0	0	0	0	Mahtarrah	Muhayil
Available	Available	Not Available	Not Available	Available	0	0	0	0	0	0	0	0	0	0	0	0	0	0	0	0	0	Qarn Syfer	Muhayil
Available	Available	Not Available	Not Available	Available	0	0	0	0	0	0	0	0	0	0	0	0	0	0	0	0	0	Al-Mayfaa	Muhayil
Available	Available	Not Available	Not Available	Available	0	0	0	0	0	0	0	0	0	0	0	0	0	0	0	0	0	Habeel	Muhayil
Available	Available	Not Available	Not Available	Available	0	0	0	0	0	0	0	0	0	0	0	0	0	0	0	0	0	Al Radah	Muhayil

## Public services at the populated area level

## Number of Agricultural, Social, Administrative and Public Services and Banking Finance 2-2

Cities and villages where public services are available (available or not)					General, financial and banking services					Social and development services								Agricultural services			Populated area	Emirate or governorate or municipality	
Internet network	Cell phone	Telephone network	Water network	Electricity	Commercial bank	Postman	Post office	Travel agency	Public library	Civil defence	Cooperative association	Cooperative association	Development committee	Development centre	Social security	Notary branch	Notary	Court	Agricultural fund	Agricultural branch			Agricultural directorate
Available	Available	Not Available	Not Available	Available	0	0	0	0	0	0	0	0	0	0	0	0	0	0	0	0	0	Al-Matur	Muhayil
Available	Available	Not Available	Not Available	Available	0	0	0	0	0	0	0	0	0	0	0	0	0	0	0	0	0	Al-Kasur	Muhayil
Available	Available	Not Available	Not Available	Available	0	0	0	0	0	0	0	0	0	0	0	0	0	0	0	0	0	Abu Shahr	Muhayil
Available	Available	Not Available	Not Available	Available	0	0	0	0	0	0	0	0	0	0	0	0	0	0	0	0	0	Al Burud	Muhayil
Available	Available	Not Available	Not Available	Available	0	0	0	0	0	0	0	0	0	0	0	0	0	0	0	0	0	Al-Marwah	Muhayil
Available	Available	Not Available	Not Available	Available	0	0	0	0	0	0	0	0	0	0	0	0	0	0	0	0	0	Al-Meqn'ah	Muhayil
Available	Available	Not Available	Not Available	Available	0	0	0	0	0	0	0	0	0	0	0	0	0	0	0	0	0	Meghwar	Muhayil
Available	Available	Not Available	Not Available	Available	0	0	0	0	0	0	0	0	0	0	0	0	0	0	0	0	0	Al-Sadah (Al-Hesab)	Muhayil
Available	Available	Not Available	Not Available	Available	0	0	0	0	0	0	0	0	0	0	0	0	0	0	0	0	0	Al Ain	Muhayil
Available	Available	Not Available	Not Available	Available	0	0	0	0	0	0	0	0	0	0	0	0	0	0	0	0	0	Al Demnah	Muhayil
Available	Available	Not Available	Not Available	Available	0	0	0	0	0	0	0	0	0	0	0	0	0	0	0	0	0	Al Wajeed	Muhayil
Available	Available	Not Available	Not Available	Available	0	0	0	0	0	0	0	0	0	0	0	0	0	0	0	0	0	Jarf Al-Wa'raa	Muhayil
Available	Available	Not Available	Not Available	Available	0	0	0	0	0	0	0	0	0	0	0	0	0	0	0	0	0	Al-Khalfah	Muhayil
Available	Available	Not Available	Not Available	Available	0	0	0	0	0	0	0	0	0	0	0	0	0	0	0	0	0	Iajbin	Muhayil
Available	Available	Not Available	Not Available	Available	0	0	0	0	0	0	0	0	0	0	0	0	0	0	0	0	0	Hawd Mashit	Muhayil
Available	Available	Not Available	Not Available	Available	0	0	0	0	0	0	0	0	0	0	0	0	0	0	0	0	0	Rahbah Al-Haqw	Muhayil
Available	Available	Not Available	Not Available	Available	0	0	0	0	0	0	0	0	0	0	0	0	0	0	0	0	0	Al Fara'	Muhayil
Available	Available	Not Available	Not Available	Available	0	0	0	0	0	0	0	0	0	0	0	0	0	0	0	0	0	Al-Qarn Al-As'er	Muhayil

## Public services at the populated area level

## Number of Agricultural, Social, Administrative and Public Services and Banking Finance 2-2

Cities and villages where public services are available (available or not)					General, financial and banking services					Social and development services									Agricultural services			Populated area	Emirate or governorate or municipality
Internet network	Cell phone	Telephone network	Water network	Electricity	Commercial bank	Postman	Post office	Travel agency	Public library	Civil defence	Cooperative association	Cooperative association	Development committee	Development centre	Social security	Notary branch	Notary	Court	Agricultural fund	Agricultural branch	Agricultural directorate		
Available	Available	Not Available	Not Available	Available	0	0	0	0	0	0	0	0	0	0	0	0	0	0	0	0	0	Al-Einah	Muhayil
Available	Available	Not Available	Not Available	Available	0	0	0	0	0	0	0	0	0	0	0	0	0	0	0	0	0	Al-Qarunah	Muhayil
Available	Available	Not Available	Not Available	Available	0	0	0	0	0	0	0	0	0	0	0	0	0	0	0	0	0	Al-Matlawy	Muhayil
Available	Available	Not Available	Not Available	Available	0	0	0	0	0	0	0	0	0	0	0	0	0	0	0	0	0	Alhodn	Muhayil
Available	Available	Not Available	Not Available	Available	0	0	0	0	0	0	0	0	0	0	0	0	0	0	0	0	0	Al-Marwah	Muhayil
Available	Available	Not Available	Not Available	Available	0	0	0	0	0	0	0	0	0	0	0	0	0	0	0	0	0	Al-Meshbah	Muhayil
Available	Available	Not Available	Not Available	Available	0	0	0	0	0	0	0	0	0	0	0	0	0	0	0	0	0	Al-Rab'	Muhayil
Available	Available	Not Available	Not Available	Available	0	0	0	0	0	0	0	0	0	0	0	0	0	0	0	0	0	Al-Harquf	Muhayil
Available	Available	Not Available	Not Available	Available	0	0	0	0	0	0	0	0	0	0	0	0	0	0	0	0	0	Sawda	Muhayil
Available	Available	Not Available	Not Available	Available	0	0	0	0	0	0	0	0	0	0	0	0	0	0	0	0	0	Al-Meshbah	Muhayil
Available	Available	Not Available	Not Available	Available	0	0	0	0	0	0	0	0	0	0	0	0	0	0	0	0	0	Al-Shabaqat	Muhayil
Available	Available	Not Available	Not Available	Available	0	0	0	0	0	0	0	0	0	0	0	0	0	0	0	0	0	Al-Moghilat	Muhayil
Available	Available	Not Available	Not Available	Available	0	0	0	0	0	0	0	0	0	0	0	0	0	0	0	0	0	Al-Sawdaa	Muhayil
Available	Available	Not Available	Not Available	Available	0	0	0	0	0	0	0	0	0	0	0	0	0	0	0	0	0	Al-Khawrem	Muhayil
Available	Available	Not Available	Not Available	Available	0	0	0	0	0	0	0	0	0	0	0	0	0	0	0	0	0	Al-Nabaat	Muhayil
Available	Available	Not Available	Not Available	Available	0	0	0	0	0	0	0	0	0	0	0	0	0	0	0	0	0	Al-Sud	Muhayil
Available	Available	Not Available	Not Available	Available	0	0	0	0	0	0	0	0	0	0	0	0	0	0	0	0	0	Al-Rab'	Muhayil
Available	Available	Not Available	Not Available	Available	0	0	0	0	0	0	0	0	0	0	0	0	0	0	0	0	0	Larin	Muhayil

## Public services at the populated area level

## Number of Agricultural, Social, Administrative and Public Services and Banking Finance 2-2

Cities and villages where public services are available (available or not)					General, financial and banking services					Social and development services								Agricultural services			Populated area	Emirate or governorate or municipality	
Internet network	Cell phone	Telephone network	Water network	Electricity	Commercial bank	Postman	Post office	Travel agency	Public library	Civil defence	Cooperative association	Cooperative association	Development committee	Development centre	Social security	Notary branch	Notary	Court	Agricultural fund	Agricultural branch			Agricultural directorate
Available	Available	Not Available	Not Available	Available	0	0	0	0	0	0	0	0	0	0	0	0	0	0	0	0	0	Al-Suwan	Muhayil
Available	Available	Not Available	Not Available	Available	0	0	0	0	0	0	0	0	0	0	0	0	0	0	0	0	0	Al-Meghbarah	Muhayil
Available	Available	Not Available	Not Available	Available	0	0	0	0	0	0	0	0	0	0	0	0	0	0	0	0	0	Al-Selah	Muhayil
Available	Available	Not Available	Not Available	Available	0	0	0	0	0	0	0	0	0	0	0	0	0	0	0	0	0	Al-Daghrah	Muhayil
Available	Available	Not Available	Not Available	Available	0	0	0	0	0	0	0	0	0	0	0	0	0	0	0	0	0	Al-Qa'rah	Muhayil
Available	Available	Not Available	Not Available	Available	0	0	0	0	0	0	0	0	0	0	0	0	0	0	0	0	0	Awjid	Muhayil
Available	Available	Not Available	Not Available	Available	0	0	0	0	0	0	0	0	0	0	0	0	0	0	0	0	0	Batir	Muhayil
Available	Available	Not Available	Not Available	Available	0	0	0	0	0	0	0	0	0	0	0	0	0	0	0	0	0	Al-Malwah	Muhayil
Available	Available	Not Available	Not Available	Available	0	0	0	0	0	0	0	0	0	0	0	0	0	0	0	0	0	Ra'y Mibrayah	Muhayil
Available	Available	Not Available	Not Available	Available	0	0	0	0	0	0	0	0	0	0	0	0	0	0	0	0	0	Shorfah Al-Aly	Muhayil
Available	Available	Not Available	Not Available	Available	0	0	0	0	0	0	0	0	0	0	0	0	0	0	0	0	0	Al-Maqa'd Al-Sud	Muhayil
Available	Available	Not Available	Not Available	Available	0	0	0	0	0	0	0	0	0	0	0	0	0	0	0	0	0	Al-Wash'	Muhayil
Available	Available	Not Available	Not Available	Available	0	0	0	0	0	0	0	0	0	0	0	0	0	0	0	0	0	Al Qaz'a	Muhayil
Available	Available	Not Available	Not Available	Available	0	0	0	0	0	0	0	0	0	0	0	0	0	0	0	0	0	Al-Mesyad	Muhayil
Available	Available	Not Available	Not Available	Available	0	0	0	0	0	0	0	0	0	0	0	0	0	0	0	0	0	Lahban and Al-Shaml	Muhayil
Available	Available	Not Available	Not Available	Available	0	0	0	0	0	0	0	0	0	0	0	0	0	0	0	0	0	Khalsah	Muhayil
Available	Available	Not Available	Not Available	Available	0	0	0	0	0	0	0	0	0	0	0	0	0	0	0	0	0	Shi'b Al-Maghis	Muhayil
Available	Available	Not Available	Not Available	Available	0	0	0	0	0	0	0	0	0	0	0	0	0	0	0	0	0	Al-Hazm	Muhayil



## Public services at the populated area level

## Number of Agricultural, Social, Administrative and Public Services and Banking Finance 2-2

Cities and villages where public services are available (available or not)					General, financial and banking services					Social and development services								Agricultural services			Populated area	Emirate or governorate or municipality	
Internet network	Cell phone	Telephone network	Water network	Electricity	Commercial bank	Postman	Post office	Travel agency	Public library	Civil defence	Cooperative association	Cooperative association	Development committee	Development centre	Social security	Notary branch	Notary	Court	Agricultural fund	Agricultural branch			Agricultural directorate
Available	Available	Not Available	Not Available	Available	0	0	0	0	0	0	0	0	0	0	0	0	0	0	0	0	0	Shi'b Aqidah	Muhayil
Available	Available	Not Available	Not Available	Available	0	0	0	0	0	0	0	0	0	0	0	0	0	0	0	0	0	Al Nasefa	Muhayil
Available	Available	Not Available	Not Available	Available	0	0	0	0	0	0	0	0	0	0	0	0	0	0	0	0	0	Ra'y Umm Seyal	Muhayil
Available	Available	Not Available	Not Available	Available	0	0	0	0	0	0	0	0	0	0	0	0	0	0	0	0	0	Rafi' and Shi'b Mezah	Muhayil
Available	Available	Not Available	Not Available	Available	0	0	0	0	0	0	0	0	0	0	0	0	0	0	0	0	0	Qarn Al-Bateh	Muhayil
Available	Available	Not Available	Not Available	Available	0	0	0	0	0	0	0	0	0	0	0	0	0	0	0	0	0	Qarn Al-Sabih and Al-	Muhayil
Available	Available	Not Available	Not Available	Available	0	0	0	0	0	0	0	0	0	0	0	0	0	0	0	0	0	Al-Aqayil	Muhayil
Available	Available	Not Available	Not Available	Available	0	0	0	0	0	0	0	0	0	0	0	0	0	0	0	0	0	Shanqel	Muhayil
Available	Available	Not Available	Not Available	Available	0	0	0	0	0	0	0	0	0	0	0	0	0	0	0	0	0	Al-Mehjar	Muhayil
Available	Available	Not Available	Not Available	Available	0	0	0	0	0	0	0	0	0	0	0	0	0	0	0	0	0	Ezbah Silan	Muhayil
Available	Available	Not Available	Not Available	Available	0	0	0	0	0	0	0	0	0	0	0	0	0	0	0	0	0	Al-Hashf and Shi'b	Muhayil
Available	Available	Not Available	Not Available	Available	0	0	0	0	0	0	0	0	0	0	0	0	0	0	0	0	0	Al-Bohayraa	Muhayil
Available	Available	Not Available	Not Available	Available	0	0	0	0	0	0	0	0	0	0	0	0	0	0	0	0	0	Qarn Sidan	Muhayil
Available	Available	Not Available	Not Available	Available	0	0	0	0	0	0	0	0	0	0	0	0	0	0	0	0	0	Kadhah Ghilan	Muhayil
Available	Available	Not Available	Not Available	Available	0	0	0	0	0	0	0	0	0	0	0	0	0	0	0	0	0	Qarn Mi'dash	Muhayil
Available	Available	Not Available	Not Available	Available	0	0	0	0	0	0	0	0	0	0	0	0	0	0	0	0	0	Qarn Al-Waj'	Muhayil
Available	Available	Not Available	Not Available	Available	0	0	0	0	0	0	0	0	0	0	0	0	0	0	0	0	0	Al-Shorfah	Muhayil
Available	Available	Not Available	Not Available	Available	0	0	0	0	0	0	0	0	0	0	0	0	0	0	0	0	0	Zahrah Al-Sherij	Muhayil

## Public services at the populated area level

## Number of Agricultural, Social, Administrative and Public Services and Banking Finance 2-2

Cities and villages where public services are available (available or not)					General, financial and banking services					Social and development services								Agricultural services			Populated area	Emirate or governorate or municipality	
Internet network	Cell phone	Telephone network	Water network	Electricity	Commercial bank	Postman	Post office	Travel agency	Public library	Civil defence	Cooperative association	Cooperative association	Development committee	Development centre	Social security	Notary branch	Notary	Court	Agricultural fund	Agricultural branch			Agricultural directorate
Available	Available	Not Available	Not Available	Available	0	0	0	0	0	0	0	0	0	0	0	0	0	0	0	0	0	Zahrah Al-Janah	Muhayil
Available	Available	Not Available	Not Available	Available	0	0	0	0	0	0	0	0	0	0	0	0	0	0	0	0	0	Qarn Al-Radighah	Muhayil
Available	Available	Not Available	Not Available	Available	0	0	0	0	0	0	0	0	0	0	0	0	0	0	0	0	0	Khayi' Al-Suwaydaa	Muhayil
Not Available	Not Available	Not Available	Not Available	Available	0	0	0	0	0	0	0	0	0	0	0	0	0	0	0	0	0	Zafnaqah	Muhayil
Not Available	Not Available	Not Available	Not Available	Available	0	0	0	0	0	0	0	0	0	0	0	0	0	0	0	0	0	Shi'b Naq'aa	Muhayil
Not Available	Not Available	Not Available	Not Available	Available	0	0	0	0	0	0	0	0	0	0	0	0	0	0	0	0	0	Rib' Al-Kalbah	Muhayil
Not Available	Not Available	Not Available	Not Available	Available	0	0	0	0	0	0	0	0	0	0	0	0	0	0	0	0	0	Wadi Al-Raj'aa (Al-	Muhayil
Available	Available	Not Available	Not Available	Available	0	0	0	0	0	0	0	0	0	0	0	0	0	0	0	0	0	Al-Khyi'	Muhayil
Available	Available	Not Available	Not Available	Available	0	0	0	0	0	0	0	0	0	0	0	0	0	0	0	0	0	Al-Khazan	Muhayil
Available	Available	Not Available	Not Available	Available	0	0	0	0	0	0	0	0	0	0	0	0	0	0	0	0	0	Sajl	Muhayil
Available	Available	Not Available	Not Available	Available	0	0	0	0	0	0	0	0	0	0	0	0	0	0	0	0	0	Al-Kesr	Muhayil
Available	Available	Not Available	Not Available	Available	0	0	0	0	0	0	0	0	0	0	0	0	0	0	0	0	0	Al-Asad	Muhayil
Available	Available	Not Available	Not Available	Available	0	0	0	0	0	0	0	0	0	0	0	0	0	0	0	0	0	Al-Wasi'	Muhayil
Available	Available	Not Available	Not Available	Available	0	0	0	0	0	0	0	0	0	0	0	0	0	0	0	0	0	Al-Hankah	Muhayil
Available	Available	Not Available	Not Available	Available	0	0	0	0	0	0	0	0	0	0	0	0	0	0	0	0	0	Kheb Kherjan	Muhayil
Available	Available	Not Available	Not Available	Available	0	0	0	0	0	0	0	0	0	0	0	0	0	0	0	0	0	Al-Reed	Muhayil
Available	Available	Not Available	Not Available	Available	0	0	0	0	0	0	0	0	0	0	0	0	0	0	0	0	0	Al-Jahayif	Muhayil
Available	Available	Not Available	Not Available	Available	0	0	0	0	0	0	0	0	0	0	0	0	0	0	0	0	0	Qarn Al-Qarrah	Muhayil

## Public services at the populated area level

## Number of Agricultural, Social, Administrative and Public Services and Banking Finance 2-2

Cities and villages where public services are available (available or not)					General, financial and banking services					Social and development services								Agricultural services			Populated area	Emirate or governorate or municipality	
Internet network	Cell phone	Telephone network	Water network	Electricity	Commercial bank	Postman	Post office	Travel agency	Public library	Civil defence	Cooperative association	Cooperative association	Development committee	Development centre	Social security	Notary branch	Notary	Court	Agricultural fund	Agricultural branch			Agricultural directorate
Available	Available	Not Available	Not Available	Available	0	0	0	0	0	0	1	0	0	0	0	0	0	0	0	0	0	Al-Jard	Muhayil
Available	Available	Not Available	Not Available	Available	0	0	0	0	0	0	0	0	0	0	0	0	0	0	0	0	0	Ofuq	Muhayil
Not Available	Available	Not Available	Not Available	Available	0	0	0	0	0	0	0	0	0	0	0	0	0	0	0	0	0	Al-Hamah	Muhayil
Not Available	Available	Not Available	Not Available	Available	0	0	0	0	0	0	0	0	0	0	0	0	0	0	0	0	0	Saqamah	Muhayil
Not Available	Available	Not Available	Not Available	Available	0	0	0	0	0	0	0	0	0	0	0	0	0	0	0	0	0	Najd (Walh Najd)	Muhayil
Available	Available	Not Available	Not Available	Available	0	0	0	0	0	0	0	0	0	0	0	0	0	0	0	0	0	Qarn Al-Ajmah	Muhayil
Not Available	Available	Not Available	Not Available	Available	0	0	0	0	0	0	0	0	0	0	0	0	0	0	0	0	0	Al-Meshbah	Muhayil
Available	Available	Not Available	Not Available	Available	0	0	0	0	0	0	0	0	0	0	0	0	0	0	0	0	0	Al-Majmamah	Muhayil
Available	Available	Not Available	Not Available	Available	0	0	0	0	0	0	0	0	0	0	0	0	0	0	0	0	0	Khathl	Muhayil
Available	Available	Not Available	Not Available	Available	0	0	0	0	0	0	0	0	0	0	0	0	0	0	0	0	0	Zahret Al Moshirah	Muhayil
Available	Available	Not Available	Not Available	Available	0	0	0	0	0	0	0	0	0	0	0	0	0	0	0	0	0	Zahret Denden	Muhayil
Available	Available	Not Available	Not Available	Available	0	0	0	0	0	0	0	0	0	0	0	0	0	0	0	0	0	Al Fara'	Muhayil
Available	Available	Not Available	Not Available	Available	0	0	0	0	0	0	0	0	0	0	0	0	0	0	0	0	0	Qafwan	Muhayil
Available	Available	Not Available	Not Available	Available	0	0	0	0	0	0	0	0	0	0	0	0	0	0	0	0	0	Ibn Shatiyah	Muhayil
Available	Available	Not Available	Not Available	Available	0	0	0	0	0	0	0	0	0	0	0	0	0	0	0	0	0	Me'sam	Muhayil
Available	Available	Not Available	Not Available	Available	0	0	0	0	0	0	0	0	0	0	0	0	0	0	0	0	0	Matir	Muhayil
Available	Available	Not Available	Not Available	Available	0	0	0	0	0	0	0	0	0	0	0	0	0	0	0	0	0	Al-Majder	Muhayil
Available	Available	Not Available	Not Available	Available	0	0	0	0	0	0	0	0	0	0	0	0	0	0	0	0	0	Al-Raqshat	Muhayil

## Public services at the populated area level

## Number of Agricultural, Social, Administrative and Public Services and Banking Finance 2-2

Cities and villages where public services are available (available or not)					General, financial and banking services					Social and development services									Agricultural services			Populated area	Emirate or governorate or municipality
Internet network	Cell phone	Telephone network	Water network	Electricity	Commercial bank	Postman	Post office	Travel agency	Public library	Civil defence	Cooperative association	Cooperative association	Development committee	Development centre	Social security	Notary branch	Notary	Court	Agricultural fund	Agricultural branch	Agricultural directorate		
Available	Available	Not Available	Not Available	Available	0	0	0	0	0	0	0	0	0	0	0	0	0	0	0	0	0	Al-Maqsam	Muhayil
Available	Available	Not Available	Not Available	Available	0	0	0	0	0	0	0	0	0	0	0	0	0	0	0	0	0	Al-Abdah	Muhayil
Available	Available	Not Available	Not Available	Available	0	0	0	0	0	0	0	0	0	0	0	0	0	0	0	0	0	Ajawer	Muhayil
Available	Available	Not Available	Not Available	Available	0	0	0	0	0	0	0	0	0	0	0	0	0	0	0	0	0	Al-Ghashyah	Muhayil
Available	Available	Not Available	Not Available	Available	0	0	0	0	0	0	0	0	0	0	0	0	0	0	0	0	0	Al-Ghalifaa	Muhayil
Not Available	Not Available	Not Available	Not Available	Available	0	0	0	0	0	0	0	0	0	0	0	0	0	0	0	0	0	Al Daboub	Muhayil
Available	Available	Not Available	Not Available	Available	0	0	0	0	0	0	0	0	0	0	0	0	0	0	0	0	0	Hodn Zohayr	Muhayil
Available	Available	Not Available	Not Available	Available	0	0	0	0	0	0	0	0	0	0	0	0	0	0	0	0	0	Shibah Al-Dibaa	Muhayil
Available	Available	Not Available	Not Available	Available	0	0	0	0	0	0	0	0	0	0	0	0	0	0	0	0	0	Zi Al-Janin	Muhayil
Available	Available	Not Available	Not Available	Available	0	0	0	0	0	0	0	0	0	0	0	0	0	0	0	0	0	Warithah	Muhayil
Available	Available	Not Available	Not Available	Available	0	0	0	0	0	0	0	0	0	0	0	0	0	0	0	0	0	Tib Al-Esm	Muhayil
Available	Available	Not Available	Not Available	Available	0	0	0	0	0	0	0	0	0	0	0	0	0	0	0	0	0	Al-Aj'uj	Muhayil
Available	Available	Not Available	Not Available	Available	0	0	0	0	0	0	0	0	0	0	0	0	0	0	0	0	0	Al-Shat	Muhayil
Available	Available	Not Available	Not Available	Available	0	0	0	0	0	0	0	0	0	0	0	0	0	0	0	0	0	Al-Ajmah	Muhayil
Available	Available	Not Available	Not Available	Available	0	0	0	0	0	0	0	0	0	0	0	0	0	0	0	0	0	Zi Yebrin	Muhayil
Available	Available	Not Available	Not Available	Available	0	0	0	0	0	0	0	0	0	0	0	0	0	0	0	0	0	Qarin	Muhayil
Available	Available	Not Available	Not Available	Available	0	0	0	0	0	0	0	0	0	0	0	0	0	0	0	0	0	Al-Badlah	Muhayil
Available	Available	Available	Available	Available	0	0	1	0	0	1	1	1	1	0	0	0	0	1	0	0	0	Qena	Qena

## Public services at the populated area level

## Number of Agricultural, Social, Administrative and Public Services and Banking Finance 2-2

Cities and villages where public services are available (available or not)					General, financial and banking services					Social and development services								Agricultural services			Populated area	Emirate or governorate or municipality	
Internet network	Cell phone	Telephone network	Water network	Electricity	Commercial bank	Postman	Post office	Travel agency	Public library	Civil defence	Cooperative association	Cooperative association	Development committee	Development centre	Social security	Notary branch	Notary	Court	Agricultural fund	Agricultural branch			Agricultural directorate
Available	Available	Not Available	Available	Available	0	0	0	0	0	0	0	0	0	0	0	0	0	0	0	0	0	Building	Qena
Available	Available	Not Available	Available	Available	0	0	0	0	0	0	0	0	0	0	0	0	0	0	0	0	0	Alerqain	Qena
Available	Available	Not Available	Not Available	Available	0	0	0	0	0	0	0	0	0	0	0	0	0	0	0	0	0	Al-Hodn (Al-Atf)	Qena
Available	Available	Not Available	Available	Available	0	0	0	0	0	0	0	0	0	0	0	0	0	0	0	0	0	Al-Jabhaa	Qena
Available	Available	Available	Not Available	Available	0	0	0	0	0	0	0	0	0	0	0	0	0	0	0	0	0	Al-Hedan Al-Makahil	Qena
Available	Not Available	Not Available	Available	Available	0	0	0	0	0	0	0	0	0	0	0	0	0	0	0	0	0	Al-Sharaf (Ghahlah)	Qena
Available	Available	Not Available	Available	Available	0	0	0	0	0	0	0	0	0	0	0	0	0	0	0	0	0	Al-Kharian	Qena
Available	Available	Not Available	Not Available	Available	0	0	0	0	0	0	0	0	0	0	0	0	0	0	0	0	0	Al-Qarnin	Qena
Available	Available	Not Available	Not Available	Available	0	0	0	0	0	0	0	0	0	0	0	0	0	0	0	0	0	Umm Magharbah	Qena
Available	Available	Not Available	Not Available	Available	0	0	0	0	0	0	0	0	0	0	0	0	0	0	0	0	0	Al-Gharifah	Qena
Available	Available	Not Available	Not Available	Available	0	0	0	0	0	0	0	0	0	0	0	0	0	0	0	0	0	Al Jishah	Qena
Available	Available	Not Available	Not Available	Available	0	0	0	0	0	0	0	0	0	0	0	0	0	0	0	0	0	Al Khadrah	Qena
Available	Available	Not Available	Not Available	Available	0	0	0	0	0	0	0	0	0	0	0	0	0	0	0	0	0	Al-Moktalyah	Qena
Available	Available	Not Available	Available	Available	0	0	0	0	0	0	0	0	0	0	0	0	0	0	0	0	0	Al-Batinah (Al-	Qena
Available	Available	Not Available	Not Available	Available	0	0	0	0	0	0	0	0	0	0	0	0	0	0	0	0	0	Al-Jabhaa	Qena
Available	Available	Not Available	Not Available	Available	0	0	0	0	0	0	0	0	0	0	0	0	0	0	0	0	0	Al-Kathl	Qena
Available	Available	Not Available	Not Available	Available	0	0	0	0	0	0	0	0	0	0	0	0	0	0	0	0	0	Meqrin	Qena
Available	Available	Not Available	Not Available	Available	0	0	0	0	0	0	0	0	0	0	0	0	0	0	0	0	0	Al-Raq'ah (Al-	Qena

## Public services at the populated area level

## Number of Agricultural, Social, Administrative and Public Services and Banking Finance 2-2

Cities and villages where public services are available (available or not)					General, financial and banking services					Social and development services								Agricultural services			Populated area	Emirate or governorate or municipality	
Internet network	Cell phone	Telephone network	Water network	Electricity	Commercial bank	Postman	Post office	Travel agency	Public library	Civil defence	Cooperative association	Cooperative association	Development committee	Development centre	Social security	Notary branch	Notary	Court	Agricultural fund	Agricultural branch			Agricultural directorate
Available	Available	Not Available	Not Available	Available	0	0	0	0	0	0	0	0	0	0	0	0	0	0	0	0	0	Al-Rahah	Qena
Available	Available	Not Available	Not Available	Available	0	0	0	0	0	0	0	0	0	0	0	0	0	0	0	0	0	Al-Khaniq (Al-Jashah)	Qena
Available	Available	Not Available	Not Available	Available	0	0	0	0	0	0	0	0	0	0	0	0	0	0	0	0	0	Al-Baq'ah and Al-	Qena
Available	Available	Not Available	Not Available	Available	0	0	0	0	0	0	0	0	0	0	0	0	0	0	0	0	0	Mehdan (Al-Qarn)	Qena
Available	Available	Not Available	Not Available	Available	0	0	0	0	0	0	0	0	0	0	0	0	0	0	0	0	0	Al-Sahir	Qena
Available	Available	Not Available	Not Available	Available	0	0	0	0	0	0	0	0	0	0	0	0	0	0	0	0	0	Al-Kheryan and Al-	Qena
Available	Available	Not Available	Not Available	Available	0	0	0	0	0	0	0	0	0	0	0	0	0	0	0	0	0	Ashab	Qena
Available	Available	Not Available	Not Available	Available	0	0	0	0	0	0	0	0	0	0	0	0	0	0	0	0	0	Al-Maghber	Qena
Available	Available	Not Available	Not Available	Available	0	0	0	0	0	0	0	0	0	0	0	0	0	0	0	0	0	Al-Maghdarah	Qena
Not Available	Available	Not Available	Not Available	Available	0	0	0	0	0	0	0	0	0	0	0	0	0	0	0	0	0	Al-Tawilah	Qena
Available	Available	Not Available	Not Available	Available	0	0	0	0	0	0	0	0	0	0	0	0	0	0	0	0	0	Meshraf	Qena
Not Available	Available	Not Available	Not Available	Available	0	0	0	0	0	0	0	0	0	0	0	0	0	0	0	0	0	Al-Jamrah	Qena
Not Available	Available	Not Available	Not Available	Available	0	0	0	0	0	0	0	0	0	0	0	0	0	0	0	0	0	Al-Hathmah	Qena
Available	Available	Not Available	Not Available	Available	0	0	0	0	0	0	0	0	0	0	0	0	0	0	0	0	0	Umm Hodn	Qena
Available	Available	Not Available	Not Available	Available	0	0	0	0	0	0	0	0	0	0	0	0	0	0	0	0	0	Mesnad	Qena
Available	Available	Not Available	Not Available	Available	0	0	0	0	0	0	0	0	0	0	0	0	0	0	0	0	0	Shabhah	Qena
Available	Available	Not Available	Not Available	Available	0	0	0	0	0	0	0	0	0	0	0	0	0	0	0	0	0	Zohur Umm Al-	Qena
Not Available	Available	Not Available	Not Available	Available	0	0	0	0	0	0	0	0	0	0	0	0	0	0	0	0	0	Al-Fatih	Qena

## Public services at the populated area level

## Number of Agricultural, Social, Administrative and Public Services and Banking Finance 2-2

Cities and villages where public services are available (available or not)					General, financial and banking services					Social and development services								Agricultural services			Populated area	Emirate or governorate or municipality	
Internet network	Cell phone	Telephone network	Water network	Electricity	Commercial bank	Postman	Post office	Travel agency	Public library	Civil defence	Cooperative association	Cooperative association	Development committee	Development centre	Social security	Notary branch	Notary	Court	Agricultural fund	Agricultural branch			Agricultural directorate
Not Available	Available	Not Available	Not Available	Available	0	0	0	0	0	0	0	0	0	0	0	0	0	0	0	0	0	Al Hadbah	Qena
Available	Available	Not Available	Not Available	Available	0	0	0	0	0	0	0	0	0	0	0	0	0	0	0	0	0	Al-Nasb	Qena
Available	Available	Not Available	Not Available	Available	0	0	0	0	0	0	0	0	0	0	0	0	0	0	0	0	0	Al-Khyi'	Qena
Available	Available	Not Available	Not Available	Available	0	0	0	0	0	0	0	0	0	0	0	0	0	0	0	0	0	Al Malaiha	Qena
Available	Available	Not Available	Not Available	Available	0	0	0	0	0	0	0	0	0	0	0	0	0	0	0	0	0	Al Khanik	Qena
Not Available	Available	Not Available	Not Available	Available	0	0	0	0	0	0	0	0	0	0	0	0	0	0	0	0	0	Al-Shi'b (Al-hamah)	Qena
Not Available	Available	Not Available	Not Available	Available	0	0	0	0	0	0	0	0	0	0	0	0	0	0	0	0	0	Al-Ghars	Qena
Not Available	Available	Not Available	Not Available	Available	0	0	0	0	0	0	0	0	0	0	0	0	0	0	0	0	0	Al-Masheirib Al-	Qena
Not Available	Available	Not Available	Not Available	Available	0	0	0	0	0	0	0	0	0	0	0	0	0	0	0	0	0	Al-Mehdith	Qena
Available	Available	Not Available	Not Available	Available	0	0	0	0	0	0	0	0	0	0	0	0	0	0	0	0	0	Allazat	Qena
Available	Available	Not Available	Not Available	Available	0	0	0	0	0	0	0	0	0	0	0	0	0	0	0	0	0	Mekdas (Al-Safy)	Qena
Available	Available	Not Available	Not Available	Available	0	0	0	0	0	0	0	0	0	0	0	0	0	0	0	0	0	Al-Dah	Qena
Available	Available	Not Available	Not Available	Available	0	0	0	0	0	0	0	0	0	0	0	0	0	0	0	0	0	Al-Zihur (Al-Habil)	Qena
Not Available	Available	Not Available	Not Available	Available	0	0	0	0	0	0	0	0	0	0	0	0	0	0	0	0	0	Al-Badiyah	Qena
Available	Available	Not Available	Not Available	Available	0	0	0	0	0	0	0	0	0	0	0	0	0	0	0	0	0	Al-Qet'ah	Qena
Available	Available	Not Available	Not Available	Available	0	0	0	0	0	0	0	0	0	0	0	0	0	0	0	0	0	Al-Maqdy	Qena
Available	Available	Not Available	Not Available	Available	0	0	0	0	0	0	0	0	0	0	0	0	0	0	0	0	0	Al-Shi'bat	Qena
Available	Available	Not Available	Not Available	Available	0	0	0	0	0	0	0	0	0	0	0	0	0	0	0	0	0	Al-Momiyah	Qena

## Public services at the populated area level

## Number of Agricultural, Social, Administrative and Public Services and Banking Finance 2-2

Cities and villages where public services are available (available or not)					General, financial and banking services					Social and development services								Agricultural services			Populated area	Emirate or governorate or municipality	
Internet network	Cell phone	Telephone network	Water network	Electricity	Commercial bank	Postman	Post office	Travel agency	Public library	Civil defence	Cooperative association	Cooperative association	Development committee	Development centre	Social security	Notary branch	Notary	Court	Agricultural fund	Agricultural branch			Agricultural directorate
Available	Available	Not Available	Not Available	Available	0	0	0	0	0	0	0	0	0	0	0	0	0	0	0	0	0	Majurah	Qena
Available	Available	Not Available	Not Available	Available	0	0	0	0	0	0	0	0	0	0	0	0	0	0	0	0	0	Al-Qadiyah	Qena
Not Available	Available	Not Available	Not Available	Available	0	0	0	0	0	0	0	0	0	0	0	0	0	0	0	0	0	Abu Tays	Qena
Available	Available	Not Available	Not Available	Available	0	0	0	0	0	0	0	0	0	0	0	0	0	0	0	0	0	Al Malaiha	Qena
Available	Available	Not Available	Not Available	Available	0	0	0	0	0	0	0	0	0	0	0	0	0	0	0	0	0	Al-Rabtah	Qena
Available	Available	Not Available	Not Available	Available	0	0	0	0	0	0	0	0	0	0	0	0	0	0	0	0	0	Amsharij	Qena
Available	Available	Not Available	Not Available	Available	0	0	0	0	0	0	0	0	0	0	0	0	0	0	0	0	0	Al-Mashqahah (Al-	Qena
Available	Available	Not Available	Not Available	Available	0	0	0	0	0	0	0	0	0	0	0	0	0	0	0	0	0	Menkhar (Mekdas)	Qena
Available	Available	Not Available	Not Available	Available	0	0	0	0	0	0	0	0	0	0	0	0	0	0	0	0	0	Al-Shat	Qena
Available	Available	Not Available	Available	Available	0	0	0	0	0	0	0	0	0	0	0	0	0	0	0	0	0	Al-Sharjah	Qena
Available	Available	Not Available	Not Available	Available	0	0	0	0	0	0	0	0	0	0	0	0	0	0	0	0	0	Al-Khyi'	Qena
Available	Available	Not Available	Not Available	Available	0	0	0	0	0	0	0	0	0	0	0	0	0	0	0	0	0	Haqw Mahluf	Qena
Available	Available	Not Available	Not Available	Available	0	0	0	0	0	0	0	0	0	0	0	0	0	0	0	0	0	Rahwah mashniyah	Qena
Available	Available	Not Available	Not Available	Available	0	0	0	0	0	0	0	0	0	0	0	0	0	0	0	0	0	Al-Hatham	Qena
Available	Available	Not Available	Not Available	Available	0	0	0	0	0	0	0	0	0	0	0	0	0	0	0	0	0	Al Kara'	Qena
Available	Available	Not Available	Not Available	Available	0	0	0	0	0	0	0	0	0	0	0	0	0	0	0	0	0	Al Hadbah	Qena
Available	Available	Not Available	Not Available	Available	0	0	0	0	0	0	0	0	0	0	0	0	0	0	0	0	0	Rajlan	Qena
Available	Available	Not Available	Not Available	Available	0	0	0	0	0	0	0	0	0	0	0	0	0	0	0	0	0	Al-Aridah	Qena



## Public services at the populated area level

## Number of Agricultural, Social, Administrative and Public Services and Banking Finance 2-2

Cities and villages where public services are available (available or not)					General, financial and banking services					Social and development services								Agricultural services			Populated area	Emirate or governorate or municipality	
Internet network	Cell phone	Telephone network	Water network	Electricity	Commercial bank	Postman	Post office	Travel agency	Public library	Civil defence	Cooperative association	Cooperative association	Development committee	Development centre	Social security	Notary branch	Notary	Court	Agricultural fund	Agricultural branch			Agricultural directorate
Available	Available	Not Available	Not Available	Available	0	0	0	0	0	0	0	0	0	0	0	0	0	0	0	0	0	Al-Medan Al-Ala	Qena
Available	Available	Not Available	Not Available	Available	0	0	0	0	0	0	0	0	0	0	0	0	0	0	0	0	0	Al-Medan Al-Asfel	Qena
Available	Available	Available	Available	Available	0	0	0	0	0	0	0	0	0	0	0	0	0	0	0	0	0	Huba	Qena
Available	Available	Not Available	Not Available	Available	0	0	0	0	0	0	0	0	0	0	0	0	0	0	0	0	0	Al-Jarjar	Qena
Available	Available	Not Available	Not Available	Available	0	0	0	0	0	0	0	0	0	0	0	0	0	0	0	0	0	Al-Ma'diyah	Qena
Available	Available	Not Available	Not Available	Available	0	0	0	0	0	0	0	0	0	0	0	0	0	0	0	0	0	Al-Sed and Medli'	Qena
Available	Available	Not Available	Not Available	Available	0	0	0	0	0	0	0	0	0	0	0	0	0	0	0	0	0	Al-Ramdah	Qena
Available	Available	Not Available	Not Available	Available	0	0	0	0	0	0	0	0	0	0	0	0	0	0	0	0	0	Al-Johayrah	Qena
Available	Available	Not Available	Not Available	Available	0	0	0	0	0	0	0	0	0	0	0	0	0	0	0	0	0	Al-Jandalah	Qena
Available	Available	Not Available	Not Available	Available	0	0	0	0	0	0	0	0	0	0	0	0	0	0	0	0	0	Al-Herah	Qena
Available	Available	Not Available	Not Available	Available	0	0	0	0	0	0	0	0	0	0	0	0	0	0	0	0	0	Allasub	Qena
Available	Available	Not Available	Not Available	Available	0	0	0	0	0	0	0	0	0	0	0	0	0	0	0	0	0	Sielan	Qena
Available	Available	Not Available	Not Available	Available	0	0	0	0	0	0	0	0	0	0	0	0	0	0	0	0	0	Zaghdan	Qena
Available	Available	Not Available	Not Available	Available	0	0	0	0	0	0	0	0	0	0	0	0	0	0	0	0	0	Al-Safaa	Qena
Available	Available	Not Available	Not Available	Available	0	0	0	0	0	0	0	0	0	0	0	0	0	0	0	0	0	Haqw Al-Jemal	Qena
Available	Available	Not Available	Not Available	Available	0	0	0	0	0	0	0	0	0	0	0	0	0	0	0	0	0	Ra'lah	Qena
Available	Available	Not Available	Not Available	Available	0	0	0	0	0	0	0	0	0	0	0	0	0	0	0	0	0	Shankah	Qena
Available	Available	Available	Available	Available	0	0	0	0	0	0	0	0	0	0	0	0	0	0	0	0	0	Ar Rawah	Qena

## Public services at the populated area level

## Number of Agricultural, Social, Administrative and Public Services and Banking Finance 2-2

Cities and villages where public services are available (available or not)					General, financial and banking services					Social and development services								Agricultural services			Populated area	Emirate or governorate or municipality	
Internet network	Cell phone	Telephone network	Water network	Electricity	Commercial bank	Postman	Post office	Travel agency	Public library	Civil defence	Cooperative association	Cooperative association	Development committee	Development centre	Social security	Notary branch	Notary	Court	Agricultural fund	Agricultural branch			Agricultural directorate
Available	Available	Not Available	Not Available	Available	0	0	0	0	0	0	0	0	0	0	0	0	0	0	0	0	0	Al-Khanteb	Qena
Available	Available	Available	Available	Available	0	0	0	0	0	0	0	0	0	0	0	0	0	0	0	0	0	Masfa	Qena
Available	Available	Not Available	Not Available	Available	0	0	0	0	0	0	0	0	0	0	0	0	0	0	0	0	0	Al-Qawid	Qena
Available	Available	Not Available	Not Available	Available	0	0	0	0	0	0	0	0	0	0	0	0	0	0	0	0	0	Al-Sawad	Qena
Available	Available	Not Available	Not Available	Available	0	0	0	0	0	0	0	0	0	0	0	0	0	0	0	0	0	Al Tarqah	Qena
Available	Available	Not Available	Not Available	Available	0	0	0	0	0	0	0	0	0	0	0	0	0	0	0	0	0	Al-Qeran	Qena
Available	Available	Not Available	Not Available	Not Available	0	0	0	0	0	0	0	0	0	0	0	0	0	0	0	0	0	Riman and AL-Balqah	Qena
Available	Available	Not Available	Not Available	Available	0	0	0	0	0	0	0	0	0	0	0	0	0	0	0	0	0	Al-Sharaf	Qena
Available	Available	Available	Available	Available	0	0	1	0	0	1	1	0	0	0	0	0	0	1	0	0	0	Bahr Abu Sukaynah	Bahr Abu Sukaynah
Available	Available	Not Available	Not Available	Available	0	0	0	0	0	0	0	0	0	0	0	0	0	0	0	0	0	Al-Shary	Bahr Abu Sukaynah
Not Available	Not Available	Not Available	Not Available	Available	0	0	0	0	0	0	0	0	0	0	0	0	0	0	0	0	0	Al-Sharjah and	Bahr Abu Sukaynah
Not Available	Not Available	Not Available	Not Available	Available	0	0	0	0	0	0	0	0	0	0	0	0	0	0	0	0	0	Al Khanik	Bahr Abu Sukaynah
Available	Available	Not Available	Not Available	Available	0	0	0	0	0	0	0	0	0	0	0	0	0	0	0	0	0	Makidah	Bahr Abu Sukaynah
Available	Available	Not Available	Not Available	Available	0	0	0	0	0	0	0	0	0	0	0	0	0	0	0	0	0	Bin Shman	Bahr Abu Sukaynah
Available	Available	Not Available	Not Available	Available	0	0	0	0	0	0	0	0	0	0	0	0	0	0	0	0	0	Merbakah	Bahr Abu Sukaynah
Available	Available	Not Available	Not Available	Available	0	0	0	0	0	0	0	0	0	0	0	0	0	0	0	0	0	Qarn Abu merayah	Bahr Abu Sukaynah
Available	Available	Not Available	Not Available	Available	0	0	0	0	0	0	0	0	0	0	0	0	0	0	0	0	0	Al-Rafdah and Al-	Bahr Abu Sukaynah
Available	Available	Not Available	Not Available	Available	0	0	0	0	0	0	0	0	0	0	0	0	0	0	0	0	0	Al-Khazim	Bahr Abu Sukaynah

## Public services at the populated area level

## Number of Agricultural, Social, Administrative and Public Services and Banking Finance 2-2

Cities and villages where public services are available (available or not)					General, financial and banking services					Social and development services								Agricultural services			Populated area	Emirate or governorate or municipality	
Internet network	Cell phone	Telephone network	Water network	Electricity	Commercial bank	Postman	Post office	Travel agency	Public library	Civil defence	Cooperative association	Cooperative association	Development committee	Development centre	Social security	Notary branch	Notary	Court	Agricultural fund	Agricultural branch			Agricultural directorate
Available	Available	Not Available	Not Available	Available	0	0	0	0	0	0	0	0	0	0	0	0	0	0	0	0	0	Mashibah	Bahr Abu Sukaynah
Available	Available	Not Available	Not Available	Available	0	0	0	0	0	0	0	0	0	0	0	0	0	0	0	0	0	Al Mahid	Bahr Abu Sukaynah
Available	Available	Not Available	Not Available	Available	0	0	0	0	0	0	0	0	0	0	0	0	0	0	0	0	0	Al-Maghfel	Bahr Abu Sukaynah
Available	Available	Not Available	Not Available	Available	0	0	0	0	0	0	0	0	0	0	0	0	0	0	0	0	0	Al-Alkah	Bahr Abu Sukaynah
Available	Available	Not Available	Not Available	Available	0	0	0	0	0	0	0	0	0	0	0	0	0	0	0	0	0	Sola	Bahr Abu Sukaynah
Available	Available	Not Available	Not Available	Available	0	0	0	0	0	0	0	0	0	0	0	0	0	0	0	0	0	Bin Fadilah	Bahr Abu Sukaynah
Available	Available	Not Available	Not Available	Available	0	0	0	0	0	0	0	0	0	0	0	0	0	0	0	0	0	Ra' Al-Qa'	Bahr Abu Sukaynah
Available	Available	Not Available	Not Available	Available	0	0	0	0	0	0	0	0	0	0	0	0	0	0	0	0	0	Maratikh	Bahr Abu Sukaynah
Available	Available	Not Available	Not Available	Available	0	0	0	0	0	0	0	0	0	0	0	0	0	0	0	0	0	Al Asrah	Bahr Abu Sukaynah
Not Available	Not Available	Not Available	Not Available	Available	0	0	0	0	0	0	0	0	0	0	0	0	0	0	0	0	0	Al-Yebs	Bahr Abu Sukaynah
Not Available	Not Available	Not Available	Not Available	Available	0	0	0	0	0	0	0	0	0	0	0	0	0	0	0	0	0	Al-Jarf	Bahr Abu Sukaynah
Available	Available	Not Available	Not Available	Available	0	0	0	0	0	0	0	0	0	0	0	0	0	0	0	0	0	Al-Marwah	Bahr Abu Sukaynah
Available	Available	Not Available	Not Available	Available	0	0	0	0	0	0	0	0	0	0	0	0	0	0	0	0	0	Qarn Al-Shahm	Bahr Abu Sukaynah
Available	Available	Not Available	Not Available	Available	0	0	0	0	0	0	0	0	0	0	0	0	0	0	0	0	0	Al-Khazmah	Bahr Abu Sukaynah
Available	Available	Not Available	Not Available	Available	0	0	0	0	0	0	0	0	0	0	0	0	0	0	0	0	0	Al-Dar	Bahr Abu Sukaynah
Available	Available	Not Available	Not Available	Available	0	0	0	0	0	0	0	0	0	0	0	0	0	0	0	0	0	Al Qaz'a	Bahr Abu Sukaynah
Available	Available	Not Available	Not Available	Available	0	0	0	0	0	0	0	0	0	0	0	0	0	0	0	0	0	Al Rakibah	Bahr Abu Sukaynah
Available	Available	Not Available	Not Available	Available	0	0	0	0	0	0	0	0	0	0	0	0	0	0	0	0	0	Do'rom	Bahr Abu Sukaynah

## Public services at the populated area level

## Number of Agricultural, Social, Administrative and Public Services and Banking Finance 2-2

Cities and villages where public services are available (available or not)					General, financial and banking services					Social and development services								Agricultural services			Populated area	Emirate or governorate or municipality	
Internet network	Cell phone	Telephone network	Water network	Electricity	Commercial bank	Postman	Post office	Travel agency	Public library	Civil defence	Cooperative association	Cooperative association	Development committee	Development centre	Social security	Notary branch	Notary	Court	Agricultural fund	Agricultural branch			Agricultural directorate
Available	Available	Not Available	Not Available	Available	0	0	0	0	0	0	0	0	0	0	0	0	0	0	0	0	0	Al Hufayr	Bahr Abu Sukaynah
Available	Available	Not Available	Not Available	Available	0	0	0	0	0	0	0	0	0	0	0	0	0	0	0	0	0	Al-Jawf (Qarn Al-	Bahr Abu Sukaynah
Available	Available	Not Available	Not Available	Available	0	0	0	0	0	0	0	0	0	0	0	0	0	0	0	0	0	Al-Marwah	Bahr Abu Sukaynah
Available	Available	Not Available	Not Available	Available	0	0	0	0	0	0	0	0	0	0	0	0	0	0	0	0	0	Al-Madroubah	Bahr Abu Sukaynah
Available	Available	Not Available	Not Available	Available	0	0	0	0	0	0	0	0	0	0	0	0	0	0	0	0	0	Al-Falqa	Bahr Abu Sukaynah
Available	Available	Not Available	Not Available	Available	0	0	0	0	0	0	0	0	0	0	0	0	0	0	0	0	0	Al-Byad	Bahr Abu Sukaynah
Available	Available	Not Available	Not Available	Available	0	0	0	0	0	0	0	0	0	0	0	0	0	0	0	0	0	Al-Gharbah	Bahr Abu Sukaynah
Available	Available	Not Available	Not Available	Available	0	0	0	0	0	0	0	0	0	0	0	0	0	0	0	0	0	Al-Sadah	Bahr Abu Sukaynah
Available	Available	Not Available	Not Available	Available	0	0	0	0	0	0	0	0	0	0	0	0	0	0	0	0	0	Umm Junaydelah and	Bahr Abu Sukaynah
Available	Available	Not Available	Not Available	Available	0	0	0	0	0	0	0	0	0	0	0	0	0	0	0	0	0	Umm tarfah	Bahr Abu Sukaynah
Not Available	Not Available	Not Available	Not Available	Available	0	0	0	0	0	0	0	0	0	0	0	0	0	0	0	0	0	Qarqar	Bahr Abu Sukaynah
Available	Available	Not Available	Not Available	Available	0	0	0	0	0	0	0	0	0	0	0	0	0	0	0	0	0	Al-Mokhlatah	Bahr Abu Sukaynah
Available	Available	Not Available	Not Available	Available	0	0	0	0	0	0	0	0	0	0	0	0	0	0	0	0	0	Saud	Bahr Abu Sukaynah
Available	Available	Not Available	Not Available	Available	0	0	0	0	0	0	0	0	0	0	0	0	0	0	0	0	0	Al Heejah	Bahr Abu Sukaynah
Available	Available	Not Available	Not Available	Available	0	0	0	0	0	0	0	0	0	0	0	0	0	0	0	0	0	Al-Qarunah	Bahr Abu Sukaynah
Available	Available	Not Available	Not Available	Available	0	0	0	0	0	0	0	0	0	0	0	0	0	0	0	0	0	Al-Salqah	Bahr Abu Sukaynah
Available	Available	Not Available	Not Available	Available	0	0	0	0	0	0	0	0	0	0	0	0	0	0	0	0	0	Wajh Umm Hodn	Bahr Abu Sukaynah
Available	Available	Not Available	Not Available	Available	0	0	0	0	0	0	0	0	0	0	0	0	0	0	0	0	0	Al-Dabib	Bahr Abu Sukaynah

## Public services at the populated area level

## Number of Agricultural, Social, Administrative and Public Services and Banking Finance 2-2

Cities and villages where public services are available (available or not)					General, financial and banking services					Social and development services								Agricultural services			Populated area	Emirate or governorate or municipality	
Internet network	Cell phone	Telephone network	Water network	Electricity	Commercial bank	Postman	Post office	Travel agency	Public library	Civil defence	Cooperative association	Cooperative association	Development committee	Development centre	Social security	Notary branch	Notary	Court	Agricultural fund	Agricultural branch			Agricultural directorate
Available	Available	Not Available	Not Available	Available	0	0	0	0	0	0	0	0	0	0	0	0	0	0	0	0	0	Al Qorin	Bahr Abu Sukaynah
Available	Available	Not Available	Not Available	Available	0	0	0	0	0	0	0	0	0	0	0	0	0	0	0	0	0	Al-Jabhaa	Bahr Abu Sukaynah
Available	Available	Not Available	Not Available	Available	0	0	0	0	0	0	0	0	0	0	0	0	0	0	0	0	0	Mojayrah	Bahr Abu Sukaynah
Available	Available	Not Available	Not Available	Available	0	0	0	0	0	0	0	0	0	0	0	0	0	0	0	0	0	Al Haqu	Bahr Abu Sukaynah
Available	Available	Not Available	Not Available	Available	0	0	0	0	0	0	0	0	0	0	0	0	0	0	0	0	0	Al-Dahiyah	Bahr Abu Sukaynah
Available	Available	Not Available	Not Available	Available	0	0	0	0	0	0	0	0	0	0	0	0	0	0	0	0	0	Umm Jerd	Bahr Abu Sukaynah
Available	Available	Not Available	Not Available	Available	0	0	0	0	0	0	0	0	0	0	0	0	0	0	0	0	0	Al-Mo'tarid	Bahr Abu Sukaynah
Available	Available	Not Available	Not Available	Available	0	0	0	0	0	0	0	0	0	0	0	0	0	0	0	0	0	Umm Qaysarah	Bahr Abu Sukaynah
Not Available	Available	Not Available	Not Available	Available	0	0	0	0	0	0	0	0	0	0	0	0	0	0	0	0	0	Al Neqrah	Bahr Abu Sukaynah
Available	Available	Not Available	Not Available	Available	0	0	0	0	0	0	0	0	0	0	0	0	0	0	0	0	0	Al-Melah	Bahr Abu Sukaynah
Available	Available	Not Available	Not Available	Available	0	0	0	0	0	0	0	0	0	0	0	0	0	0	0	0	0	Al-Sanad	Bahr Abu Sukaynah
Available	Available	Not Available	Not Available	Available	0	0	0	0	0	0	0	0	0	0	0	0	0	0	0	0	0	Al-Farush	Bahr Abu Sukaynah
Available	Available	Not Available	Not Available	Available	0	0	0	0	0	0	0	0	0	0	0	0	0	0	0	0	0	Haysin	Bahr Abu Sukaynah
Available	Available	Not Available	Not Available	Available	0	0	0	0	0	0	0	0	0	0	0	0	0	0	0	0	0	Mazalim and	Bahr Abu Sukaynah
Available	Available	Not Available	Not Available	Available	0	0	0	0	0	0	0	0	0	0	0	0	0	0	0	0	0	Al-Ard and Meshraf	Bahr Abu Sukaynah
Available	Available	Not Available	Not Available	Available	0	0	0	0	0	0	0	0	0	0	0	0	0	0	0	0	0	Al-Herah	Bahr Abu Sukaynah
Available	Available	Not Available	Not Available	Available	0	0	0	0	0	0	0	0	0	0	0	0	0	0	0	0	0	Al Khanik	Bahr Abu Sukaynah
Available	Available	Not Available	Not Available	Available	0	0	0	0	0	0	0	0	0	0	0	0	0	0	0	0	0	Herrah Maqtuf	Bahr Abu Sukaynah

## Public services at the populated area level

## Number of Agricultural, Social, Administrative and Public Services and Banking Finance 2-2

Cities and villages where public services are available (available or not)					General, financial and banking services					Social and development services								Agricultural services			Populated area	Emirate or governorate or municipality	
Internet network	Cell phone	Telephone network	Water network	Electricity	Commercial bank	Postman	Post office	Travel agency	Public library	Civil defence	Cooperative association	Cooperative association	Development committee	Development centre	Social security	Notary branch	Notary	Court	Agricultural fund	Agricultural branch			Agricultural directorate
Available	Available	Not Available	Not Available	Available	0	0	0	0	0	0	0	0	0	0	0	0	0	0	0	0	0	Al Dabdabah	Bahr Abu Sukaynah
Available	Available	Not Available	Not Available	Available	0	0	0	0	0	0	0	0	0	0	0	0	0	0	0	0	0	Herrah Umm Jedraa	Bahr Abu Sukaynah
Available	Available	Not Available	Not Available	Available	0	0	0	0	0	0	0	0	0	0	0	0	0	0	0	0	0	Al-Maqu'	Bahr Abu Sukaynah
Available	Available	Not Available	Not Available	Available	0	0	0	0	0	0	0	0	0	0	0	0	0	0	0	0	0	Me'sam	Bahr Abu Sukaynah
Available	Available	Not Available	Not Available	Available	0	0	0	0	0	0	0	0	0	0	0	0	0	0	0	0	0	Al-Hashan and Al-	Bahr Abu Sukaynah
Available	Available	Not Available	Not Available	Available	0	0	0	0	0	0	0	0	0	0	0	0	0	0	0	0	0	Al-Hashas	Bahr Abu Sukaynah
Available	Available	Not Available	Not Available	Available	0	0	0	0	0	0	0	0	0	0	0	0	0	0	0	0	0	Mojayrah	Bahr Abu Sukaynah
Available	Available	Not Available	Not Available	Available	0	0	0	0	0	0	0	0	0	0	0	0	0	0	0	0	0	Al-Sharufah	Bahr Abu Sukaynah
Available	Available	Not Available	Not Available	Available	0	0	0	0	0	0	0	0	0	0	0	0	0	0	0	0	0	Al-Khetam	Bahr Abu Sukaynah
Available	Available	Not Available	Not Available	Available	0	0	0	0	0	0	0	0	0	0	0	0	0	0	0	0	0	Meznab and Habil	Bahr Abu Sukaynah
Available	Available	Not Available	Not Available	Available	0	0	0	0	0	0	0	0	0	0	0	0	0	0	0	0	0	Qaf'ah	Bahr Abu Sukaynah
Available	Available	Not Available	Not Available	Available	0	0	0	0	0	0	0	0	0	0	0	0	0	0	0	0	0	mekdah	Bahr Abu Sukaynah
Available	Available	Not Available	Not Available	Available	0	0	0	0	0	0	0	0	0	0	0	0	0	0	0	0	0	Al-Zayl	Bahr Abu Sukaynah
Available	Available	Not Available	Not Available	Available	0	0	0	0	0	0	0	0	0	0	0	0	0	0	0	0	0	Al-Madid	Bahr Abu Sukaynah
Available	Available	Not Available	Not Available	Available	0	0	0	0	0	0	0	0	0	0	0	0	0	0	0	0	0	Al-Arish	Bahr Abu Sukaynah
Available	Available	Not Available	Not Available	Available	0	0	0	0	0	0	0	0	0	0	0	0	0	0	0	0	0	Al-Sharaf	Bahr Abu Sukaynah
Available	Available	Not Available	Not Available	Available	0	0	0	0	0	0	0	0	0	0	0	0	0	0	0	0	0	Al-Habis	Bahr Abu Sukaynah
Available	Available	Not Available	Not Available	Available	0	0	0	0	0	0	0	0	0	0	0	0	0	0	0	0	0	Al-Asrah and Al-	Bahr Abu Sukaynah

## Public services at the populated area level

## Number of Agricultural, Social, Administrative and Public Services and Banking Finance 2-2

Cities and villages where public services are available (available or not)					General, financial and banking services					Social and development services								Agricultural services			Populated area	Emirate or governorate or municipality	
Internet network	Cell phone	Telephone network	Water network	Electricity	Commercial bank	Postman	Post office	Travel agency	Public library	Civil defence	Cooperative association	Cooperative association	Development committee	Development centre	Social security	Notary branch	Notary	Court	Agricultural fund	Agricultural branch			Agricultural directorate
Available	Available	Not Available	Not Available	Available	0	0	0	0	0	0	0	0	0	0	0	0	0	0	0	0	0	Al-Naqwaa	Bahr Abu Sukaynah
Available	Available	Not Available	Not Available	Available	0	0	0	0	0	0	0	0	0	0	0	0	0	0	0	0	0	Al-Maghber	Bahr Abu Sukaynah
Available	Available	Not Available	Not Available	Available	0	0	0	0	0	0	0	0	0	0	0	0	0	0	0	0	0	Souq Allayl	Bahr Abu Sukaynah
Available	Available	Not Available	Not Available	Available	0	0	0	0	0	0	0	0	0	0	0	0	0	0	0	0	0	Watran	Bahr Abu Sukaynah
Available	Available	Not Available	Not Available	Available	0	0	0	0	0	0	0	0	0	0	0	0	0	0	0	0	0	Al-tfah and Al-Hejr	Bahr Abu Sukaynah
Available	Available	Not Available	Not Available	Available	0	0	0	0	0	0	0	0	0	0	0	0	0	0	0	0	0	Al-Alaya	Bahr Abu Sukaynah
Available	Available	Not Available	Not Available	Available	0	0	0	0	0	0	0	0	0	0	0	0	0	0	0	0	0	Aslan	Bahr Abu Sukaynah
Available	Available	Not Available	Not Available	Available	0	0	0	0	0	0	0	0	0	0	0	0	0	0	0	0	0	Al-Matan	Bahr Abu Sukaynah
Available	Available	Not Available	Not Available	Available	0	0	0	0	0	0	0	0	0	0	0	0	0	0	0	0	0	Mallah	Bahr Abu Sukaynah
Available	Available	Not Available	Not Available	Available	0	0	0	0	0	0	0	0	0	0	0	0	0	0	0	0	0	Al Tarqah	Bahr Abu Sukaynah
Available	Available	Not Available	Not Available	Available	0	0	0	0	0	0	0	0	0	0	0	0	0	0	0	0	0	Umm Fol	Bahr Abu Sukaynah
Available	Available	Not Available	Not Available	Available	0	0	0	0	0	0	0	0	0	0	0	0	0	0	0	0	0	Al-Mas'aa	Bahr Abu Sukaynah
Available	Available	Not Available	Not Available	Available	0	0	0	0	0	0	0	0	0	0	0	0	0	0	0	0	0	Al-Alaya	Bahr Abu Sukaynah
Available	Available	Not Available	Not Available	Available	0	0	0	0	0	0	0	0	0	0	0	0	0	0	0	0	0	Al-Sadarah	Bahr Abu Sukaynah
Available	Available	Not Available	Not Available	Available	0	0	0	0	0	0	0	0	0	0	0	0	0	0	0	0	0	Al-Marwah	Bahr Abu Sukaynah
Not Available	Available	Not Available	Not Available	Available	0	0	0	0	0	0	0	0	0	0	0	0	0	0	0	0	0	Al-Harayis	Bahr Abu Sukaynah
Available	Available	Not Available	Not Available	Available	0	0	0	0	0	0	0	0	0	0	0	0	0	0	0	0	0	Allasub	Bahr Abu Sukaynah
Not Available	Available	Not Available	Not Available	Available	0	0	0	0	0	0	0	0	0	0	0	0	0	0	0	0	0	Al-Shatur	Bahr Abu Sukaynah

## Public services at the populated area level

## Number of Agricultural, Social, Administrative and Public Services and Banking Finance 2-2

Cities and villages where public services are available (available or not)					General, financial and banking services					Social and development services								Agricultural services			Populated area	Emirate or governorate or municipality	
Internet network	Cell phone	Telephone network	Water network	Electricity	Commercial bank	Postman	Post office	Travel agency	Public library	Civil defence	Cooperative association	Cooperative association	Development committee	Development centre	Social security	Notary branch	Notary	Court	Agricultural fund	Agricultural branch			Agricultural directorate
Not Available	Not Available	Not Available	Not Available	Available	0	0	0	0	0	0	0	0	0	0	0	0	0	0	0	0	0	Al-Nasb	Bahr Abu Sukaynah
Available	Available	Not Available	Not Available	Available	0	0	0	0	0	0	0	0	0	0	0	0	0	0	0	0	0	Al-Shi'b Al-Adham	Bahr Abu Sukaynah
Not Available	Available	Not Available	Not Available	Available	0	0	0	0	0	0	0	0	0	0	0	0	0	0	0	0	0	Hilah Al-Manjahah	Bahr Abu Sukaynah
Not Available	Available	Not Available	Not Available	Available	0	0	0	0	0	0	0	0	0	0	0	0	0	0	0	0	0	Wadi Athlah	Bahr Abu Sukaynah
Not Available	Available	Not Available	Not Available	Available	0	0	0	0	0	0	0	0	0	0	0	0	0	0	0	0	0	Al-Baradah	Bahr Abu Sukaynah
Not Available	Available	Not Available	Not Available	Available	0	0	0	0	0	0	0	0	0	0	0	0	0	0	0	0	0	Al Kharma	Bahr Abu Sukaynah
Not Available	Available	Not Available	Not Available	Available	0	0	0	0	0	0	0	0	0	0	0	0	0	0	0	0	0	Al-Kadid	Bahr Abu Sukaynah
Not Available	Available	Not Available	Not Available	Available	0	0	0	0	0	0	0	0	0	0	0	0	0	0	0	0	0	Al-Jarif	Bahr Abu Sukaynah
Not Available	Available	Not Available	Not Available	Available	0	0	0	0	0	0	0	0	0	0	0	0	0	0	0	0	0	Al-Qasha'y	Bahr Abu Sukaynah
Not Available	Available	Not Available	Not Available	Available	0	0	0	0	0	0	0	0	0	0	0	0	0	0	0	0	0	Bin Saleh and Kolyb	Bahr Abu Sukaynah
Not Available	Available	Not Available	Not Available	Available	0	0	0	0	0	0	0	0	0	0	0	0	0	0	0	0	0	Al-huda	Bahr Abu Sukaynah
Not Available	Available	Not Available	Not Available	Available	0	0	0	0	0	0	0	0	0	0	0	0	0	0	0	0	0	Al-Mayl	Bahr Abu Sukaynah
Available	Available	Not Available	Not Available	Available	0	0	0	0	0	0	0	0	0	0	0	0	0	0	0	0	0	Al-Ba'iq	Bahr Abu Sukaynah
Not Available	Available	Not Available	Not Available	Available	0	0	0	0	0	0	0	0	0	0	0	0	0	0	0	0	0	Al-Wedn and Al-	Bahr Abu Sukaynah
Available	Available	Not Available	Not Available	Available	0	0	0	0	0	0	0	0	0	0	0	0	0	0	0	0	0	Al-Halfaa	Bahr Abu Sukaynah
Available	Available	Not Available	Not Available	Available	0	0	0	0	0	0	0	0	0	0	0	0	0	0	0	0	0	Al-Sadarah (Weld	Bahr Abu Sukaynah
Available	Available	Not Available	Not Available	Available	0	0	0	0	0	0	0	0	0	0	0	0	0	0	0	0	0	Al-Makhnaq	Bahr Abu Sukaynah
Not Available	Available	Not Available	Not Available	Available	0	0	0	0	0	0	0	0	0	0	0	0	0	0	0	0	0	Managers	Bahr Abu Sukaynah



## Public services at the populated area level

## Number of Agricultural, Social, Administrative and Public Services and Banking Finance 2-2

Cities and villages where public services are available (available or not)					General, financial and banking services					Social and development services								Agricultural services			Populated area	Emirate or governorate or municipality	
Internet network	Cell phone	Telephone network	Water network	Electricity	Commercial bank	Postman	Post office	Travel agency	Public library	Civil defence	Cooperative association	Cooperative association	Development committee	Development centre	Social security	Notary branch	Notary	Court	Agricultural fund	Agricultural branch			Agricultural directorate
Not Available	Available	Not Available	Not Available	Available	0	0	0	0	0	0	0	0	0	0	0	0	0	0	0	0	0	Ar Rawh	Bahr Abu Sukaynah
Available	Available	Not Available	Not Available	Available	0	0	0	0	0	0	0	0	0	0	0	0	0	0	0	0	0	Al-Marfed	Bahr Abu Sukaynah
Available	Available	Not Available	Not Available	Available	0	0	0	0	0	0	0	0	0	0	0	0	0	0	0	0	0	Khamash	Bahr Abu Sukaynah
Available	Available	Not Available	Not Available	Available	0	0	0	0	0	0	0	0	0	0	0	0	0	0	0	0	0	Al-Masdumah	Bahr Abu Sukaynah
Not Available	Available	Not Available	Not Available	Available	0	0	0	0	0	0	0	0	0	0	0	0	0	0	0	0	0	Al-Ajbar	Bahr Abu Sukaynah
Not Available	Available	Not Available	Not Available	Available	0	0	0	0	0	0	0	0	0	0	0	0	0	0	0	0	0	Al-Shahby	Bahr Abu Sukaynah
Not Available	Available	Not Available	Not Available	Available	0	0	0	0	0	0	0	0	0	0	0	0	0	0	0	0	0	Al Fasilah	Bahr Abu Sukaynah
Not Available	Available	Not Available	Not Available	Available	0	0	0	0	0	0	0	0	0	0	0	0	0	0	0	0	0	Mensab	Bahr Abu Sukaynah
Not Available	Available	Not Available	Not Available	Available	0	0	0	0	0	0	0	0	0	0	0	0	0	0	0	0	0	Al-Hisn (Al-Masdum)	Bahr Abu Sukaynah
Not Available	Available	Not Available	Not Available	Available	0	0	0	0	0	0	0	0	0	0	0	0	0	0	0	0	0	makilah (Makdrah)	Bahr Abu Sukaynah
Available	Available	Not Available	Not Available	Available	0	0	0	0	0	0	0	0	0	0	0	0	0	0	0	0	0	Ar Rawh	Bahr Abu Sukaynah
Not Available	Available	Not Available	Not Available	Available	0	0	0	0	0	0	0	0	0	0	0	0	0	0	0	0	0	Al Attf	Bahr Abu Sukaynah
Not Available	Available	Not Available	Not Available	Available	0	0	0	0	0	0	0	0	0	0	0	0	0	0	0	0	0	Al-Selah	Bahr Abu Sukaynah
Not Available	Available	Not Available	Not Available	Available	0	0	0	0	0	0	0	0	0	0	0	0	0	0	0	0	0	Al-Fashqaa	Bahr Abu Sukaynah
Not Available	Available	Not Available	Not Available	Available	0	0	0	0	0	0	0	0	0	0	0	0	0	0	0	0	0	Al-Khalsah	Bahr Abu Sukaynah
Not Available	Available	Not Available	Not Available	Available	0	0	0	0	0	0	0	0	0	0	0	0	0	0	0	0	0	Al-Meshb'ab	Bahr Abu Sukaynah
Not Available	Available	Not Available	Not Available	Available	0	0	0	0	0	0	0	0	0	0	0	0	0	0	0	0	0	Alayah Al-Khalif	Bahr Abu Sukaynah
Not Available	Available	Not Available	Not Available	Available	0	0	0	0	0	0	0	0	0	0	0	0	0	0	0	0	0	Al-Shat	Bahr Abu Sukaynah

## Public services at the populated area level

## Number of Agricultural, Social, Administrative and Public Services and Banking Finance 2-2

Cities and villages where public services are available (available or not)					General, financial and banking services					Social and development services								Agricultural services			Populated area	Emirate or governorate or municipality	
Internet network	Cell phone	Telephone network	Water network	Electricity	Commercial bank	Postman	Post office	Travel agency	Public library	Civil defence	Cooperative association	Cooperative association	Development committee	Development centre	Social security	Notary branch	Notary	Court	Agricultural fund	Agricultural branch			Agricultural directorate
Not Available	Available	Not Available	Not Available	Available	0	0	0	0	0	0	0	0	0	0	0	0	0	0	0	0	0	Za Al-Khabab	Bahr Abu Sukaynah
Not Available	Available	Not Available	Not Available	Available	0	0	0	0	0	0	0	0	0	0	0	0	0	0	0	0	0	Al-Madayiq	Bahr Abu Sukaynah
Not Available	Available	Not Available	Not Available	Available	0	0	0	0	0	0	0	0	0	0	0	0	0	0	0	0	0	Al-Majderah	Bahr Abu Sukaynah
Not Available	Available	Not Available	Not Available	Available	0	0	0	0	0	0	0	0	0	0	0	0	0	0	0	0	0	Al-Hajib	Bahr Abu Sukaynah
Not Available	Available	Not Available	Not Available	Available	0	0	0	0	0	0	0	0	0	0	0	0	0	0	0	0	0	Wabrah	Bahr Abu Sukaynah
Not Available	Available	Not Available	Not Available	Available	0	0	0	0	0	0	0	0	0	0	0	0	0	0	0	0	0	Harjah Al-Bimah	Bahr Abu Sukaynah
Not Available	Available	Not Available	Not Available	Available	0	0	0	0	0	0	0	0	0	0	0	0	0	0	0	0	0	kanb 61 (Village)	Bahr Abu Sukaynah
Not Available	Available	Not Available	Not Available	Available	0	0	0	0	0	0	0	0	0	0	0	0	0	0	0	0	0	Sehal Umm Bidah	Bahr Abu Sukaynah
Not Available	Available	Not Available	Not Available	Available	0	0	0	0	0	0	0	0	0	0	0	0	0	0	0	0	0	Al-Mebhar	Bahr Abu Sukaynah
Not Available	Available	Not Available	Not Available	Available	0	0	0	0	0	0	0	0	0	0	0	0	0	0	0	0	0	Al-Salalah	Bahr Abu Sukaynah
Not Available	Available	Not Available	Not Available	Available	0	0	0	0	0	0	0	0	0	0	0	0	0	0	0	0	0	Al-Jarif	Bahr Abu Sukaynah
Not Available	Available	Not Available	Not Available	Available	0	0	0	0	0	0	0	0	0	0	0	0	0	0	0	0	0	Manfah	Bahr Abu Sukaynah
Not Available	Available	Not Available	Not Available	Available	0	0	0	0	0	0	0	0	0	0	0	0	0	0	0	0	0	Al-Hanbah	Bahr Abu Sukaynah
Not Available	Available	Not Available	Not Available	Available	0	0	0	0	0	0	0	0	0	0	0	0	0	0	0	0	0	Sern	Bahr Abu Sukaynah
Not Available	Available	Not Available	Not Available	Available	0	0	0	0	0	0	0	0	0	0	0	0	0	0	0	0	0	Al-Sanayid	Bahr Abu Sukaynah
Not Available	Available	Not Available	Not Available	Available	0	0	0	0	0	0	0	0	0	0	0	0	0	0	0	0	0	Allasaeb	Bahr Abu Sukaynah
Not Available	Available	Not Available	Not Available	Available	0	0	0	0	0	0	0	0	0	0	0	0	0	0	0	0	0	Umm Eqas	Bahr Abu Sukaynah
Not Available	Available	Not Available	Not Available	Available	0	0	0	0	0	0	0	0	0	0	0	0	0	0	0	0	0	Al-Kharshah (Al-	Bahr Abu Sukaynah

## Public services at the populated area level

## Number of Agricultural, Social, Administrative and Public Services and Banking Finance 2-2

Cities and villages where public services are available (available or not)					General, financial and banking services					Social and development services								Agricultural services			Populated area	Emirate or governorate or municipality	
Internet network	Cell phone	Telephone network	Water network	Electricity	Commercial bank	Postman	Post office	Travel agency	Public library	Civil defence	Cooperative association	Cooperative association	Development committee	Development centre	Social security	Notary branch	Notary	Court	Agricultural fund	Agricultural branch			Agricultural directorate
Not Available	Available	Not Available	Not Available	Available	0	0	0	0	0	0	0	0	0	0	0	0	0	0	0	0	0	Al-Harjah	Bahr Abu Sukaynah
Not Available	Available	Not Available	Not Available	Available	0	0	0	0	0	0	0	0	0	0	0	0	0	0	0	0	0	Mals and Al-Gharf	Bahr Abu Sukaynah
Not Available	Available	Not Available	Not Available	Available	0	0	0	0	0	0	0	0	0	0	0	0	0	0	0	0	0	Al-Shorfah	Bahr Abu Sukaynah
Not Available	Available	Not Available	Not Available	Available	0	0	0	0	0	0	0	0	0	0	0	0	0	0	0	0	0	Al-Rahwah (Al-Hisn)	Bahr Abu Sukaynah
Not Available	Available	Not Available	Not Available	Available	0	0	0	0	0	0	0	0	0	0	0	0	0	0	0	0	0	Zurah Al-Ashir	Bahr Abu Sukaynah
Not Available	Available	Not Available	Not Available	Available	0	0	0	0	0	0	0	0	0	0	0	0	0	0	0	0	0	Al Qasdah	Bahr Abu Sukaynah
Available	Available	Not Available	Not Available	Not Available	0	0	0	0	0	0	0	0	0	0	0	0	0	0	0	0	0	Wadi Al-Meq'ar	Bahr Abu Sukaynah
Not Available	Not Available	Not Available	Not Available	Available	0	0	0	0	0	0	0	0	0	0	0	0	0	0	0	0	0	Al Al-Noty	Bahr Abu Sukaynah
Not Available	Available	Not Available	Not Available	Available	0	0	0	0	0	0	0	0	0	0	0	0	0	0	0	0	0	Misra	Bahr Abu Sukaynah
Not Available	Not Available	Not Available	Not Available	Available	0	0	0	0	0	0	0	0	0	0	0	0	0	0	0	0	0	Al-Matla'ah	Bahr Abu Sukaynah
Not Available	Not Available	Not Available	Not Available	Available	0	0	0	0	0	0	0	0	0	0	0	0	0	0	0	0	0	Al-Qadiyah	Bahr Abu Sukaynah
Not Available	Not Available	Not Available	Not Available	Available	0	0	0	0	0	0	0	0	0	0	0	0	0	0	0	0	0	Al-Qowi'ah	Bahr Abu Sukaynah
Available	Available	Not Available	Not Available	Available	0	0	0	0	0	0	0	0	0	0	0	0	0	0	0	0	0	Al-Khararah	Bahr Abu Sukaynah
Available	Available	Not Available	Not Available	Available	0	0	0	0	0	0	0	0	0	0	0	0	0	0	0	0	0	Meq'ad	Bahr Abu Sukaynah
Not Available	Available	Not Available	Not Available	Available	0	0	0	0	0	0	0	0	0	0	0	0	0	0	0	0	0	Al-Marw	Bahr Abu Sukaynah
Available	Available	Not Available	Not Available	Available	0	0	0	0	0	0	0	0	0	0	0	0	0	0	0	0	0	Al-Alaya	Bahr Abu Sukaynah
Available	Available	Not Available	Not Available	Available	0	0	0	0	0	0	0	0	0	0	0	0	0	0	0	0	0	Habil Al-Khetam	Bahr Abu Sukaynah
Available	Available	Available	Not Available	Available	0	0	1	0	0	0	1	0	0	0	0	0	0	1	0	0	0	Khamis Matir	Tuhamat Billasmar

## Public services at the populated area level

## Number of Agricultural, Social, Administrative and Public Services and Banking Finance 2-2

Cities and villages where public services are available (available or not)					General, financial and banking services					Social and development services								Agricultural services			Populated area	Emirate or governorate or municipality	
Internet network	Cell phone	Telephone network	Water network	Electricity	Commercial bank	Postman	Post office	Travel agency	Public library	Civil defence	Cooperative association	Cooperative association	Development committee	Development centre	Social security	Notary branch	Notary	Court	Agricultural fund	Agricultural branch			Agricultural directorate
Available	Available	Not Available	Not Available	Available	0	0	0	0	0	0	0	0	0	0	0	0	0	0	0	0	0	Almuzlif	Tuhamat Billasmar
Available	Available	Not Available	Not Available	Available	0	0	0	0	0	0	0	0	0	0	0	0	0	0	0	0	0	Al-Sahdiyah	Tuhamat Billasmar
Available	Available	Not Available	Not Available	Available	0	0	0	0	0	0	0	0	0	0	0	0	0	0	0	0	0	Al-Matla'	Tuhamat Billasmar
Not Available	Available	Not Available	Not Available	Available	0	0	0	0	0	0	0	0	0	0	0	0	0	0	0	0	0	Bald Amer	Tuhamat Billasmar
Not Available	Available	Not Available	Not Available	Available	0	0	0	0	0	0	0	0	0	0	0	0	0	0	0	0	0	Doha Al-Sa'idiy	Tuhamat Billasmar
Not Available	Available	Not Available	Not Available	Available	0	0	0	0	0	0	0	0	0	0	0	0	0	0	0	0	0	Bahran	Tuhamat Billasmar
Available	Available	Not Available	Not Available	Available	0	0	0	0	0	0	0	0	0	0	0	0	0	0	0	0	0	Al-Maryuzah	Tuhamat Billasmar
Available	Available	Not Available	Not Available	Available	0	0	0	0	0	0	0	0	0	0	0	0	0	0	0	0	0	Maqater	Tuhamat Billasmar
Available	Available	Not Available	Not Available	Available	0	0	0	0	0	0	0	0	0	0	0	0	0	0	0	0	0	Shi'b Salem	Tuhamat Billasmar
Available	Available	Not Available	Not Available	Available	0	0	0	0	0	0	0	0	0	0	0	0	0	0	0	0	0	Al-Ramadah	Tuhamat Billasmar
Available	Available	Not Available	Not Available	Available	0	0	0	0	0	0	0	0	0	0	0	0	0	0	0	0	0	Madsus	Tuhamat Billasmar
Available	Available	Not Available	Not Available	Available	0	0	0	0	0	0	0	0	0	0	0	0	0	0	0	0	0	Al-Khalfah	Tuhamat Billasmar
Available	Available	Not Available	Not Available	Available	0	0	0	0	0	0	0	0	0	0	0	0	0	0	0	0	0	Shi'b Shayi'	Tuhamat Billasmar
Available	Available	Not Available	Not Available	Available	0	0	0	0	0	0	0	0	0	0	0	0	0	0	0	0	0	Al-Qwa'id	Tuhamat Billasmar
Available	Available	Not Available	Not Available	Available	0	0	0	0	0	0	0	0	0	0	0	0	0	0	0	0	0	Al-Qarn Al-Abyad	Tuhamat Billasmar
Available	Available	Not Available	Not Available	Available	0	0	0	0	0	0	0	0	0	0	0	0	0	0	0	0	0	Menzil Al Al-Namis	Tuhamat Billasmar
Available	Available	Not Available	Not Available	Available	0	0	0	0	0	0	0	0	0	0	0	0	0	0	0	0	0	Al-rakbah with Al	Tuhamat Billasmar
Available	Available	Not Available	Not Available	Available	0	0	0	0	0	0	0	0	0	0	0	0	0	0	0	0	0	Al-Qafil	Tuhamat Billasmar

## Public services at the populated area level

## Number of Agricultural, Social, Administrative and Public Services and Banking Finance 2-2

Cities and villages where public services are available (available or not)					General, financial and banking services					Social and development services									Agricultural services			Populated area	Emirate or governorate or municipality
Internet network	Cell phone	Telephone network	Water network	Electricity	Commercial bank	Postman	Post office	Travel agency	Public library	Civil defence	Cooperative association	Cooperative association	Development committee	Development centre	Social security	Notary branch	Notary	Court	Agricultural fund	Agricultural branch	Agricultural directorate		
Available	Available	Not Available	Not Available	Available	0	0	0	0	0	0	0	0	0	0	0	0	0	0	0	0	0	Al-Fy	Tuhamat Billasmar
Available	Available	Not Available	Not Available	Available	0	0	0	0	0	0	0	0	0	0	0	0	0	0	0	0	0	Ath'ab	Tuhamat Billasmar
Available	Available	Not Available	Not Available	Available	0	0	0	0	0	0	0	0	0	0	0	0	0	0	0	0	0	Al-Sharaf	Tuhamat Billasmar
Available	Available	Not Available	Not Available	Available	0	0	0	0	0	0	0	0	0	0	0	0	0	0	0	0	0	Al-Atbah	Tuhamat Billasmar
Available	Available	Not Available	Not Available	Available	0	0	0	0	0	0	0	0	0	0	0	0	0	0	0	0	0	Al-Zaraeb	Tuhamat Billasmar
Available	Available	Not Available	Not Available	Available	0	0	0	0	0	0	0	0	0	0	0	0	0	0	0	0	0	Al-Meshbah	Tuhamat Billasmar
Available	Available	Not Available	Not Available	Available	0	0	0	0	0	0	0	0	0	0	0	0	0	0	0	0	0	Eibah	Tuhamat Billasmar
Available	Available	Not Available	Not Available	Available	0	0	0	0	0	0	0	0	0	0	0	0	0	0	0	0	0	Al-Jerdan	Tuhamat Billasmar
Available	Available	Not Available	Not Available	Available	0	0	0	0	0	0	0	0	0	0	0	0	0	0	0	0	0	Al-Aradah with	Tuhamat Billasmar
Available	Available	Not Available	Not Available	Available	0	0	0	0	0	0	0	0	0	0	0	0	0	0	0	0	0	Al-Shawaty	Tuhamat Billasmar
Available	Available	Not Available	Not Available	Available	0	0	0	0	0	0	0	0	0	0	0	0	0	0	0	0	0	Al-Zuhrah with Al-	Tuhamat Billasmar
Available	Available	Not Available	Not Available	Available	0	0	0	0	0	0	0	0	0	0	0	0	0	0	0	0	0	Al-Bazim	Tuhamat Billasmar
Available	Available	Not Available	Not Available	Available	0	0	0	0	0	0	0	0	0	0	0	0	0	0	0	0	0	Al Melaha	Tuhamat Billasmar
Available	Available	Not Available	Not Available	Available	0	0	0	0	0	0	0	0	0	0	0	0	0	0	0	0	0	Metraf	Tuhamat Billasmar
Available	Available	Not Available	Not Available	Available	0	0	0	0	0	0	0	0	0	0	0	0	0	0	0	0	0	Al-Marwah	Tuhamat Billasmar
Available	Available	Not Available	Not Available	Available	0	0	0	0	0	0	0	0	0	0	0	0	0	0	0	0	0	Haqw Siyal	Tuhamat Billasmar
Available	Available	Not Available	Not Available	Available	0	0	0	0	0	0	0	0	0	0	0	0	0	0	0	0	0	Sam'ah	Tuhamat Billasmar
Available	Available	Not Available	Not Available	Available	0	0	0	0	0	0	0	0	0	0	0	0	0	0	0	0	0	Al-Zaharin	Tuhamat Billasmar

## Public services at the populated area level

## Number of Agricultural, Social, Administrative and Public Services and Banking Finance 2-2

Cities and villages where public services are available (available or not)					General, financial and banking services					Social and development services									Agricultural services			Populated area	Emirate or governorate or municipality
Internet network	Cell phone	Telephone network	Water network	Electricity	Commercial bank	Postman	Post office	Travel agency	Public library	Civil defence	Cooperative association	Cooperative association	Development committee	Development centre	Social security	Notary branch	Notary	Court	Agricultural fund	Agricultural branch	Agricultural directorate		
Available	Available	Not Available	Not Available	Available	0	0	0	0	0	0	0	0	0	0	0	0	0	0	0	0	0	Hawd Marba'	Tuhamat Billasmar
Available	Available	Not Available	Not Available	Available	0	0	0	0	0	0	0	0	0	0	0	0	0	0	0	0	0	Al-Sahidan	Tuhamat Billasmar
Available	Available	Not Available	Not Available	Available	0	0	0	0	0	0	0	0	0	0	0	0	0	0	0	0	0	Al Khadrah	Tuhamat Billasmar
Available	Available	Not Available	Not Available	Available	0	0	0	0	0	0	0	0	0	0	0	0	0	0	0	0	0	Al-Aqiq	Tuhamat Billasmar
Available	Available	Not Available	Not Available	Available	0	0	0	0	0	0	0	0	0	0	0	0	0	0	0	0	0	Hisn Al-Dabrah	Tuhamat Billasmar
Available	Available	Available	Not Available	Available	0	0	0	0	0	0	0	0	0	0	0	0	0	0	0	0	0	Al-Sad'aa	Tuhamat Billasmar
Available	Available	Not Available	Not Available	Available	0	0	0	0	0	0	0	0	0	0	0	0	0	0	0	0	0	Habeel	Tuhamat Billasmar
Available	Available	Not Available	Not Available	Available	0	0	0	0	0	0	0	0	0	0	0	0	0	0	0	0	0	Al-Dakhayil Al	Tuhamat Billasmar
Available	Available	Available	Not Available	Available	0	0	0	0	0	0	0	0	0	0	0	0	0	0	0	0	0	Al Khatim	Tuhamat Billasmar
Available	Available	Not Available	Not Available	Available	0	0	0	0	0	0	0	0	0	0	0	0	0	0	0	0	0	Malilah (Mazlah)	Tuhamat Billasmar
Available	Available	Not Available	Not Available	Available	0	0	0	0	0	0	0	0	0	0	0	0	0	0	0	0	0	Al-Asay Bel Somr	Tuhamat Billasmar
Available	Available	Not Available	Not Available	Available	0	0	0	0	0	0	0	0	0	0	0	0	0	0	0	0	0	Qrah Al Mekthir	Tuhamat Billasmar
Available	Available	Not Available	Not Available	Available	0	0	0	0	0	0	0	0	0	0	0	0	0	0	0	0	0	Al-Barik	Tuhamat Billasmar
Available	Available	Not Available	Not Available	Available	0	0	0	0	0	0	0	0	0	0	0	0	0	0	0	0	0	Ar Rawh	Tuhamat Billasmar
Available	Available	Not Available	Not Available	Available	0	0	0	0	0	0	0	0	0	0	0	0	0	0	0	0	0	Al Hadb	Tuhamat Billasmar
Available	Not Available	Not Available	Not Available	Available	0	0	0	0	0	0	0	0	0	0	0	0	0	0	0	0	0	Al Mansourah	Tuhamat Billasmar
Available	Available	Available	Available	Available	0	1	0	0	0	0	1	0	1	1	0	0	0	0	0	0	0	Sa'dah Al-Sawalhah	As Saaideh
Available	Available	Not Available	Not Available	Available	0	0	0	0	0	0	0	0	0	0	0	0	0	0	0	0	0	Sa'ban	As Saaideh

## Public services at the populated area level

## Number of Agricultural, Social, Administrative and Public Services and Banking Finance 2-2

Cities and villages where public services are available (available or not)					General, financial and banking services					Social and development services								Agricultural services			Populated area	Emirate or governorate or municipality	
Internet network	Cell phone	Telephone network	Water network	Electricity	Commercial bank	Postman	Post office	Travel agency	Public library	Civil defence	Cooperative association	Cooperative association	Development committee	Development centre	Social security	Notary branch	Notary	Court	Agricultural fund	Agricultural branch			Agricultural directorate
Available	Available	Not Available	Not Available	Available	0	0	0	0	0	0	0	0	0	0	0	0	0	0	0	0	0	Ghalib	As Saaideh
Available	Available	Not Available	Not Available	Available	0	0	0	0	0	0	0	0	0	0	0	0	0	0	0	0	0	Otayman	As Saaideh
Not Available	Available	Not Available	Not Available	Available	0	0	0	0	0	0	0	0	0	0	0	0	0	0	0	0	0	Al-Serb	As Saaideh
Available	Available	Not Available	Not Available	Available	0	0	0	0	0	0	0	0	0	0	0	0	0	0	0	0	0	Qalilah	As Saaideh
Available	Available	Not Available	Not Available	Available	0	0	0	0	0	0	0	0	0	0	0	0	0	0	0	0	0	Samra	As Saaideh
Available	Available	Not Available	Not Available	Available	0	0	0	0	0	0	0	0	0	0	0	0	0	0	0	0	0	Hesyan	As Saaideh
Available	Available	Not Available	Not Available	Available	0	0	0	0	0	0	0	0	0	0	0	0	0	0	0	0	0	Teachers	As Saaideh
Available	Available	Not Available	Not Available	Available	0	0	0	0	0	0	0	0	0	0	0	0	0	0	0	0	0	Ainaa	As Saaideh
Available	Available	Not Available	Not Available	Available	0	0	0	0	0	0	0	0	0	0	0	0	0	0	0	0	0	Al-Shalilah	As Saaideh
Available	Available	Not Available	Not Available	Available	0	0	0	0	0	0	0	0	0	0	0	0	0	0	0	0	0	Al-Ma'qad	As Saaideh
Available	Available	Not Available	Not Available	Available	0	0	0	0	0	0	0	0	0	0	0	0	0	0	0	0	0	Al-Qahibat	As Saaideh
Available	Available	Not Available	Not Available	Available	0	0	0	0	0	0	0	0	0	0	0	0	0	0	0	0	0	Al-Hajfar	As Saaideh
Available	Available	Not Available	Not Available	Available	0	0	0	0	0	0	0	0	0	0	0	0	0	0	0	0	0	Al-Qayim	As Saaideh
Available	Available	Not Available	Not Available	Available	0	0	0	0	0	0	0	0	0	0	0	0	0	0	0	0	0	Al-Quf	As Saaideh
Available	Available	Not Available	Not Available	Available	0	0	0	0	0	0	0	0	0	0	0	0	0	0	0	0	0	Al-Qarwy (Qarn Umm	As Saaideh
Available	Available	Not Available	Not Available	Available	0	0	0	0	0	0	0	0	0	0	0	0	0	0	0	0	0	Al-Jard	As Saaideh
Available	Available	Not Available	Not Available	Available	0	0	0	0	0	0	0	0	0	0	0	0	0	0	0	0	0	Al-habib Bni Zeib	As Saaideh
Not Available	Available	Not Available	Not Available	Available	0	0	0	0	0	0	0	0	0	0	0	0	0	0	0	0	0	Al-Dekhal	As Saaideh

## Public services at the populated area level

## Number of Agricultural, Social, Administrative and Public Services and Banking Finance 2-2

Cities and villages where public services are available (available or not)					General, financial and banking services					Social and development services								Agricultural services			Populated area	Emirate or governorate or municipality	
Internet network	Cell phone	Telephone network	Water network	Electricity	Commercial bank	Postman	Post office	Travel agency	Public library	Civil defence	Cooperative association	Cooperative association	Development committee	Development centre	Social security	Notary branch	Notary	Court	Agricultural fund	Agricultural branch			Agricultural directorate
Not Available	Available	Not Available	Not Available	Available	0	0	0	0	0	0	0	0	0	0	0	0	0	0	0	0	0	Khash'an	As Saaideh
Not Available	Available	Not Available	Not Available	Available	0	0	0	0	0	0	0	0	0	0	0	0	0	0	0	0	0	Ja'far	As Saaideh
Not Available	Available	Not Available	Not Available	Available	0	0	0	0	0	0	0	0	0	0	0	0	0	0	0	0	0	Al-Jandalah	As Saaideh
Not Available	Not Available	Not Available	Not Available	Available	0	0	0	0	0	0	0	0	0	0	0	0	0	0	0	0	0	Al-Hatham	As Saaideh
Not Available	Not Available	Not Available	Not Available	Available	0	0	0	0	0	0	0	0	0	0	0	0	0	0	0	0	0	Al-Marawih	As Saaideh
Not Available	Not Available	Not Available	Not Available	Available	0	0	0	0	0	0	0	0	0	0	0	0	0	0	0	0	0	Al Malaiha	As Saaideh
Not Available	Available	Not Available	Not Available	Available	0	0	0	0	0	0	0	0	0	0	0	0	0	0	0	0	0	Wadi Hamwan	As Saaideh
Not Available	Available	Not Available	Not Available	Available	0	0	0	0	0	0	0	0	0	0	0	0	0	0	0	0	0	Al-Rakah	As Saaideh
Available	Available	Available	Available	Available	0	0	0	0	0	0	0	0	0	0	0	0	0	0	0	0	0	Khilal	Khelal
Not Available	Not Available	Not Available	Not Available	Available	0	0	0	0	0	0	0	0	0	0	0	0	0	0	0	0	0	Al-Maqsumah	Khelal
Not Available	Not Available	Not Available	Not Available	Available	0	0	0	0	0	0	0	0	0	0	0	0	0	0	0	0	0	Al-Afarah and Al-	Khelal
Not Available	Not Available	Not Available	Not Available	Available	0	0	0	0	0	0	0	0	0	0	0	0	0	0	0	0	0	Al-Ghalif	Khelal
Not Available	Not Available	Not Available	Not Available	Available	0	0	0	0	0	0	0	0	0	0	0	0	0	0	0	0	0	Al Bajely	Khelal
Not Available	Not Available	Not Available	Not Available	Available	0	0	0	0	0	0	0	0	0	0	0	0	0	0	0	0	0	Masurah (Meqbil Zm	Khelal
Not Available	Not Available	Not Available	Not Available	Available	0	0	0	0	0	0	0	0	0	0	0	0	0	0	0	0	0	Al-Nakhatah	Khelal
Not Available	Not Available	Not Available	Not Available	Available	0	0	0	0	0	0	0	0	0	0	0	0	0	0	0	0	0	Qadran	Khelal
Not Available	Not Available	Not Available	Not Available	Available	0	0	0	0	0	0	0	0	0	0	0	0	0	0	0	0	0	Ashirah and Al-Habil	Khelal
Not Available	Not Available	Not Available	Not Available	Available	0	0	0	0	0	0	0	0	0	0	0	0	0	0	0	0	0	Allaith and Al-Hejab	Khelal



## Public services at the populated area level

## Number of Agricultural, Social, Administrative and Public Services and Banking Finance 2-2

Cities and villages where public services are available (available or not)					General, financial and banking services					Social and development services									Agricultural services			Populated area	Emirate or governorate or municipality
Internet network	Cell phone	Telephone network	Water network	Electricity	Commercial bank	Postman	Post office	Travel agency	Public library	Civil defence	Cooperative association	Cooperative association	Development committee	Development centre	Social security	Notary branch	Notary	Court	Agricultural fund	Agricultural branch	Agricultural directorate		
Not Available	Not Available	Not Available	Not Available	Available	0	0	0	0	0	0	0	0	0	0	0	0	0	0	0	0	0	Allaith Alyamany	Khelal
Not Available	Not Available	Not Available	Not Available	Available	0	0	0	0	0	0	0	0	0	0	0	0	0	0	0	0	0	Habil Suf'ah	Khelal
Not Available	Not Available	Not Available	Not Available	Available	0	0	0	0	0	0	0	0	0	0	0	0	0	0	0	0	0	Zm Arj	Khelal
Not Available	Not Available	Not Available	Not Available	Available	0	0	0	0	0	0	0	0	0	0	0	0	0	0	0	0	0	Sakah	Khelal
Not Available	Not Available	Not Available	Not Available	Available	0	0	0	0	0	0	0	0	0	0	0	0	0	0	0	0	0	Al-Ghabir	Khelal
Not Available	Not Available	Not Available	Not Available	Available	0	0	0	0	0	0	0	0	0	0	0	0	0	0	0	0	0	Al-Mowirah	Khelal
Not Available	Not Available	Not Available	Not Available	Available	0	0	0	0	0	0	0	0	0	0	0	0	0	0	0	0	0	Al Humah	Khelal
Not Available	Not Available	Not Available	Not Available	Available	0	0	0	0	0	0	0	0	0	0	0	0	0	0	0	0	0	Al-Fash	Khelal
Not Available	Not Available	Not Available	Not Available	Available	0	0	0	0	0	0	0	0	0	0	0	0	0	0	0	0	0	Dumw Al-Sadr	Khelal
Not Available	Not Available	Not Available	Not Available	Available	0	0	0	0	0	0	0	0	0	0	0	0	0	0	0	0	0	Lahsan	Khelal
Not Available	Not Available	Not Available	Not Available	Available	0	0	0	0	0	0	0	0	0	0	0	0	0	0	0	0	0	Maghalif	Khelal
Not Available	Not Available	Not Available	Not Available	Available	0	0	0	0	0	0	0	0	0	0	0	0	0	0	0	0	0	Kashan	Khelal
Not Available	Not Available	Not Available	Not Available	Available	0	0	0	0	0	0	0	0	0	0	0	0	0	0	0	0	0	Scattered Houses	Khelal
Not Available	Not Available	Not Available	Not Available	Available	0	0	0	0	0	0	0	0	0	0	0	0	0	0	0	0	0	Al-Nashm	Khelal
Not Available	Available	Not Available	Not Available	Available	0	0	0	0	0	0	0	0	0	0	0	0	0	0	0	0	0	Hamid	Hamid Alalayah
Not Available	Available	Not Available	Not Available	Available	0	0	0	0	0	0	0	0	0	0	0	0	0	0	0	0	0	Al-Mathmalah	Hamid Alalayah
Not Available	Available	Not Available	Not Available	Available	0	0	0	0	0	0	0	0	0	0	0	0	0	0	0	0	0	Al-Hajnaa	Hamid Alalayah
Not Available	Available	Not Available	Not Available	Available	0	0	0	0	0	0	0	0	0	0	0	0	0	0	0	0	0	Al-Ma'rud	Hamid Alalayah

## Public services at the populated area level

## Number of Agricultural, Social, Administrative and Public Services and Banking Finance 2-2

Cities and villages where public services are available (available or not)					General, financial and banking services					Social and development services								Agricultural services			Populated area	Emirate or governorate or municipality	
Internet network	Cell phone	Telephone network	Water network	Electricity	Commercial bank	Postman	Post office	Travel agency	Public library	Civil defence	Cooperative association	Cooperative association	Development committee	Development centre	Social security	Notary branch	Notary	Court	Agricultural fund	Agricultural branch			Agricultural directorate
Not Available	Available	Not Available	Not Available	Available	0	0	0	0	0	0	0	0	0	0	0	0	0	0	0	0	0	Al-Adn	Hamid Alalayah
Not Available	Available	Not Available	Not Available	Available	0	0	0	0	0	0	0	0	0	0	0	0	0	0	0	0	0	Mensab	Hamid Alalayah
Not Available	Available	Not Available	Not Available	Available	0	0	0	0	0	0	0	0	0	0	0	0	0	0	0	0	0	Al-Maghimer	Hamid Alalayah
Not Available	Available	Not Available	Not Available	Available	0	0	0	0	0	0	0	0	0	0	0	0	0	0	0	0	0	Ajidah	Hamid Alalayah
Not Available	Available	Not Available	Not Available	Available	0	0	0	0	0	0	0	0	0	0	0	0	0	0	0	0	0	Al-Sheghiby	Hamid Alalayah
Not Available	Available	Not Available	Not Available	Available	0	0	0	0	0	0	0	0	0	0	0	0	0	0	0	0	0	Sakibah	Hamid Alalayah
Not Available	Available	Not Available	Not Available	Available	0	0	0	0	0	0	0	0	0	0	0	0	0	0	0	0	0	Wadi Salub	Hamid Alalayah
Not Available	Available	Not Available	Not Available	Available	0	0	0	0	0	0	0	0	0	0	0	0	0	0	0	0	0	Wadi Ghrgharah	Hamid Alalayah
Not Available	Available	Not Available	Not Available	Available	0	0	0	0	0	0	0	0	0	0	0	0	0	0	0	0	0	Sielan	Hamid Alalayah
Not Available	Available	Not Available	Not Available	Available	0	0	0	0	0	0	0	0	0	0	0	0	0	0	0	0	0	Za'ban	Hamid Alalayah
Not Available	Available	Not Available	Not Available	Available	0	0	0	0	0	0	0	0	0	0	0	0	0	0	0	0	0	Wadi Madd	Hamid Alalayah
Not Available	Available	Not Available	Not Available	Available	0	0	0	0	0	0	0	0	0	0	0	0	0	0	0	0	0	Umm Seyal (Wadi	Hamid Alalayah
Available	Available	Not Available	Not Available	Available	0	0	0	0	0	0	0	0	0	0	0	0	0	0	0	0	0	Wadi Kheim	Khaim
Available	Available	Not Available	Available	Available	0	0	0	0	0	0	0	0	0	0	0	0	0	0	0	0	0	Wadi Hebtin	Habton
Available	Available	Not Available	Not Available	Available	0	0	0	0	0	0	0	0	0	0	0	0	0	0	0	0	0	Al-Hanish (Al Zib)	Wadi Taiah
Available	Available	Not Available	Not Available	Available	0	0	0	0	0	0	0	0	0	0	0	0	0	0	0	0	0	krathah	Wadi Taiah
Available	Available	Not Available	Not Available	Available	0	0	0	0	0	0	0	0	0	0	0	0	0	0	0	0	0	Ba'rur	Wadi Taiah
Available	Available	Available	Not Available	Available	3	0	1	1	1	1	1	1	1	0	1	0	1	1	0	1	0	Sarat Ubaida	Sarat Abidah

## Public services at the populated area level

## Number of Agricultural, Social, Administrative and Public Services and Banking Finance 2-2

Cities and villages where public services are available (available or not)					General, financial and banking services					Social and development services								Agricultural services			Populated area	Emirate or governorate or municipality	
Internet network	Cell phone	Telephone network	Water network	Electricity	Commercial bank	Postman	Post office	Travel agency	Public library	Civil defence	Cooperative association	Cooperative association	Development committee	Development centre	Social security	Notary branch	Notary	Court	Agricultural fund	Agricultural branch			Agricultural directorate
Available	Available	Available	Not Available	Available	0	0	0	0	0	0	0	0	0	0	0	0	0	0	0	0	0	Al-Ghanim (Al-	Sarat Abidah
Available	Available	Available	Not Available	Available	0	0	0	0	0	0	0	0	0	0	0	0	0	0	0	0	0	Al-Jerdah	Sarat Abidah
Available	Available	Available	Not Available	Available	0	0	0	0	0	0	0	0	0	0	0	0	0	0	0	0	0	Al Sonbur	Sarat Abidah
Available	Available	Available	Not Available	Available	0	0	0	0	0	0	0	0	0	0	0	0	0	0	0	0	0	Al-Arf (Al-Ein)	Sarat Abidah
Available	Available	Available	Not Available	Available	0	0	0	0	0	0	0	0	0	0	0	0	0	0	0	0	0	Al-Gjeldah (Al-Ayiz)	Sarat Abidah
Available	Available	Available	Not Available	Available	0	0	0	0	0	0	0	0	0	0	0	0	0	0	0	0	0	Al-Qanbah	Sarat Abidah
Available	Available	Available	Not Available	Available	0	1	0	0	0	0	0	0	0	0	0	0	0	0	0	0	0	Al Wahabah	Sarat Abidah
Available	Available	Available	Not Available	Available	0	0	0	0	0	0	0	0	0	0	0	0	0	0	0	0	0	Al-Salman and Al-	Sarat Abidah
Available	Available	Available	Not Available	Available	0	0	0	0	0	0	0	0	0	0	0	0	0	0	0	0	0	Al-Mohasir	Sarat Abidah
Available	Available	Available	Not Available	Available	0	0	0	0	0	0	0	0	0	0	0	0	0	0	0	0	0	Al-Mahrawy	Sarat Abidah
Available	Available	Available	Not Available	Available	0	0	0	0	0	0	0	0	0	0	0	0	0	0	0	0	0	Al-Qa'm	Sarat Abidah
Available	Available	Available	Not Available	Available	0	0	0	0	0	0	0	0	0	0	0	0	0	0	0	0	0	Al-Rob'ah	Sarat Abidah
Available	Available	Available	Not Available	Available	0	0	0	0	0	0	0	0	0	0	0	0	0	0	0	0	0	Al kalib	Sarat Abidah
Available	Available	Not Available	Not Available	Available	0	0	0	0	0	0	0	0	0	0	0	0	0	0	0	0	0	Al Al-Sayah	Sarat Abidah
Available	Available	Not Available	Not Available	Available	0	0	0	0	0	0	0	0	0	0	0	0	0	0	0	0	0	Al Al-Hatlan	Sarat Abidah
Available	Available	Available	Not Available	Available	0	0	0	0	0	0	0	0	0	0	0	0	0	0	0	0	0	Al-Haramlah	Sarat Abidah
Available	Available	Available	Not Available	Available	0	0	0	0	0	0	0	0	0	0	0	0	0	0	0	0	0	Al Qusha'	Sarat Abidah
Available	Available	Available	Not Available	Available	0	0	0	0	0	0	0	0	0	0	0	0	0	0	0	0	0	Al-Ajmah	Sarat Abidah

## Public services at the populated area level

## Number of Agricultural, Social, Administrative and Public Services and Banking Finance 2-2

Cities and villages where public services are available (available or not)					General, financial and banking services					Social and development services								Agricultural services			Populated area	Emirate or governorate or municipality	
Internet network	Cell phone	Telephone network	Water network	Electricity	Commercial bank	Postman	Post office	Travel agency	Public library	Civil defence	Cooperative association	Cooperative association	Development committee	Development centre	Social security	Notary branch	Notary	Court	Agricultural fund	Agricultural branch			Agricultural directorate
Available	Available	Available	Not Available	Available	0	0	0	0	0	0	0	0	0	0	0	0	0	0	0	0	0	Al-Mez'an	Sarat Abidah
Available	Available	Available	Not Available	Available	0	0	0	0	0	0	0	0	0	0	0	0	0	0	0	0	0	Al-Hesn	Sarat Abidah
Available	Available	Available	Not Available	Available	0	0	0	0	0	0	0	0	0	0	0	0	0	0	0	0	0	Al-Atfah	Sarat Abidah
Available	Available	Available	Not Available	Available	0	0	0	0	0	0	0	0	0	0	0	0	0	0	0	0	0	Al Solayman	Sarat Abidah
Available	Available	Available	Not Available	Available	0	0	0	0	0	0	0	0	0	0	0	0	0	0	0	0	0	Al dakin	Sarat Abidah
Available	Available	Not Available	Not Available	Available	0	0	0	0	0	0	0	0	0	0	0	0	0	0	0	0	0	Al Mefrij	Sarat Abidah
Available	Available	Not Available	Not Available	Available	0	0	0	0	0	0	0	0	0	0	0	0	0	0	0	0	0	Al Mez'an (Al-Qadan)	Sarat Abidah
Available	Available	Not Available	Not Available	Available	0	0	0	0	0	0	0	0	0	0	0	0	0	0	0	0	0	Al La'ma	Sarat Abidah
Available	Available	Not Available	Not Available	Available	0	0	0	0	0	0	0	0	0	0	0	0	0	0	0	0	0	Al-Zeibah	Sarat Abidah
Available	Available	Available	Not Available	Available	0	0	0	0	0	0	0	0	0	0	0	0	0	0	0	0	0	Al-Monadiyah	Sarat Abidah
Available	Available	Available	Not Available	Available	0	0	0	0	0	0	0	0	0	0	0	0	0	0	0	0	0	Al Al-Hamid	Sarat Abidah
Available	Available	Available	Not Available	Available	0	0	0	0	0	0	0	0	0	0	0	0	0	0	0	0	0	Wadi Al-Raht	Sarat Abidah
Available	Available	Not Available	Not Available	Available	0	0	0	0	0	0	0	0	0	0	0	0	0	0	0	0	0	Al-Bonkher and Al-	Sarat Abidah
Available	Available	Not Available	Not Available	Available	0	0	0	0	0	0	0	0	0	0	0	0	0	0	0	0	0	Al-Faqa'is	Sarat Abidah
Available	Available	Not Available	Not Available	Available	0	0	0	0	0	0	0	0	0	0	0	0	0	0	0	0	0	Al-Debbah (Al	Sarat Abidah
Available	Available	Available	Not Available	Available	0	0	0	0	0	0	0	0	0	0	0	0	0	0	0	0	0	Al Jekhran	Sarat Abidah
Available	Available	Not Available	Not Available	Available	0	0	0	0	0	0	0	0	0	0	0	0	0	0	0	0	0	Bayt Al-Hanun	Sarat Abidah
Available	Available	Available	Not Available	Available	0	0	0	0	0	0	0	0	0	0	0	0	0	0	0	0	0	Al Wasat	Sarat Abidah

## Public services at the populated area level

## Number of Agricultural, Social, Administrative and Public Services and Banking Finance 2-2

Cities and villages where public services are available (available or not)					General, financial and banking services					Social and development services								Agricultural services			Populated area	Emirate or governorate or municipality	
Internet network	Cell phone	Telephone network	Water network	Electricity	Commercial bank	Postman	Post office	Travel agency	Public library	Civil defence	Cooperative association	Cooperative association	Development committee	Development centre	Social security	Notary branch	Notary	Court	Agricultural fund	Agricultural branch			Agricultural directorate
Available	Available	Not Available	Not Available	Available	0	0	0	0	0	0	0	0	0	0	0	0	0	0	0	0	0	Al Qaninah	Sarat Abidah
Available	Available	Not Available	Not Available	Available	0	0	0	0	0	0	0	0	0	0	0	0	0	0	0	0	0	Al Matir	Sarat Abidah
Available	Available	Not Available	Not Available	Available	0	0	0	0	0	0	0	0	0	0	0	0	0	0	0	0	0	Al mani'ah	Sarat Abidah
Available	Available	Available	Not Available	Available	0	0	0	0	0	0	0	0	0	0	0	0	0	0	0	0	0	Al Abud (Al-Jarw)	Sarat Abidah
Available	Available	Available	Not Available	Available	0	0	0	0	0	0	0	0	0	0	0	0	0	0	0	0	0	Wadi Al-Amal Zohayr	Sarat Abidah
Available	Available	Not Available	Not Available	Available	0	0	0	0	0	0	0	0	0	0	0	0	0	0	0	0	0	Al Jathlaa	Sarat Abidah
Available	Available	Not Available	Not Available	Available	0	0	0	0	0	0	0	0	0	0	0	0	0	0	0	0	0	Al Merfa'	Sarat Abidah
Available	Available	Not Available	Not Available	Available	0	0	0	0	0	0	0	0	0	0	0	0	0	0	0	0	0	Al Marzouq	Sarat Abidah
Not Available	Available	Not Available	Not Available	Available	0	0	0	0	0	0	0	0	0	0	0	0	0	0	0	0	0	Al Sa'idah	Sarat Abidah
Available	Available	Not Available	Not Available	Available	0	0	0	0	0	0	0	0	0	0	0	0	0	0	0	0	0	Al Jalid	Sarat Abidah
Available	Available	Not Available	Not Available	Available	0	0	0	0	0	0	0	0	0	0	0	0	0	0	0	0	0	Al Kashmah	Sarat Abidah
Available	Available	Not Available	Not Available	Available	0	0	0	0	0	0	0	0	0	0	0	0	0	0	0	0	0	Al Sami' (bin Arij)	Sarat Abidah
Available	Available	Not Available	Not Available	Available	0	0	0	0	0	0	0	0	0	0	0	0	0	0	0	0	0	Al najim	Sarat Abidah
Available	Available	Not Available	Not Available	Available	0	0	0	0	0	0	0	0	0	0	0	0	0	0	0	0	0	Al Qasim	Sarat Abidah
Available	Available	Not Available	Not Available	Available	0	0	0	0	0	0	0	0	0	0	0	0	0	0	0	0	0	Al Jalid (Al-Basrah)	Sarat Abidah
Available	Available	Available	Not Available	Available	0	0	0	0	0	0	0	0	0	0	0	0	0	0	0	0	0	Al Me'wadah (Abu	Sarat Abidah
Available	Available	Available	Not Available	Available	0	0	0	0	0	0	0	0	0	0	0	0	0	0	0	0	0	Al Quraysh	Sarat Abidah
Available	Available	Not Available	Not Available	Available	0	0	0	0	0	0	0	0	0	0	0	0	0	0	0	0	0	Al Kashim	Sarat Abidah

## Public services at the populated area level

## Number of Agricultural, Social, Administrative and Public Services and Banking Finance 2-2

Cities and villages where public services are available (available or not)					General, financial and banking services					Social and development services									Agricultural services			Populated area	Emirate or governorate or municipality
Internet network	Cell phone	Telephone network	Water network	Electricity	Commercial bank	Postman	Post office	Travel agency	Public library	Civil defence	Cooperative association	Cooperative association	Development committee	Development centre	Social security	Notary branch	Notary	Court	Agricultural fund	Agricultural branch	Agricultural directorate		
Available	Available	Not Available	Not Available	Available	0	0	0	0	0	0	0	0	0	0	0	0	0	0	0	0	0	Al Dushah	Sarat Abidah
Available	Available	Not Available	Not Available	Available	0	0	0	0	0	0	0	0	0	0	0	0	0	0	0	0	0	Al Khashma'	Sarat Abidah
Available	Available	Available	Not Available	Available	0	0	0	0	0	0	0	0	0	0	0	0	0	0	0	0	0	Al Oweir	Sarat Abidah
Available	Available	Available	Not Available	Available	0	0	0	0	0	0	0	0	0	0	0	0	0	0	0	0	0	Al-Kulah	Sarat Abidah
Available	Available	Not Available	Not Available	Available	0	0	0	0	0	0	0	0	0	0	0	0	0	0	0	0	0	A'la Al-Juf	Sarat Abidah
Available	Available	Available	Not Available	Available	0	0	0	0	0	0	0	0	0	0	0	0	0	0	0	0	0	Al Ezbah (Al-fardan)	Sarat Abidah
Available	Available	Not Available	Not Available	Available	0	0	0	0	0	0	0	0	0	0	0	0	0	0	0	0	0	Darb Al-Diq	Sarat Abidah
Available	Available	Not Available	Not Available	Available	0	0	0	0	0	0	0	0	0	0	0	0	0	0	0	0	0	Al-Rekab (Ahl Al-	Sarat Abidah
Available	Available	Available	Not Available	Available	0	0	0	0	0	0	0	0	0	0	0	0	0	0	0	0	0	Al-jelal and Al-	Sarat Abidah
Available	Available	Available	Not Available	Available	0	1	0	0	0	0	0	0	0	0	0	0	0	0	0	0	0	Al-Hadirah	Sarat Abidah
Available	Available	Not Available	Not Available	Available	0	0	0	0	0	0	0	0	0	0	0	0	0	0	0	0	0	Al Mohie	Sarat Abidah
Available	Available	Available	Not Available	Available	0	0	0	0	0	0	0	0	0	0	0	0	0	0	0	0	0	Al Hadbaa	Sarat Abidah
Available	Available	Available	Not Available	Available	0	0	0	0	0	0	0	0	0	0	0	0	0	0	0	0	0	Al Jeldah	Sarat Abidah
Available	Available	Not Available	Not Available	Available	0	0	0	0	0	0	0	0	0	0	0	0	0	0	0	0	0	Al Majra	Sarat Abidah
Available	Available	Not Available	Not Available	Available	0	0	0	0	0	0	0	0	0	0	0	0	0	0	0	0	0	Al-Hanjour	Sarat Abidah
Available	Available	Not Available	Not Available	Available	0	0	0	0	0	0	0	0	0	0	0	0	0	0	0	0	0	Al Al-Reba'	Sarat Abidah
Available	Available	Not Available	Not Available	Available	0	0	0	0	0	0	0	0	0	0	0	0	0	0	0	0	0	Al-Qetrin	Sarat Abidah
Not Available	Available	Available	Not Available	Available	0	0	0	0	0	0	0	0	0	0	0	0	0	0	0	0	0	Sahiban	Sarat Abidah

## Public services at the populated area level

## Number of Agricultural, Social, Administrative and Public Services and Banking Finance 2-2

Cities and villages where public services are available (available or not)					General, financial and banking services					Social and development services									Agricultural services			Populated area	Emirate or governorate or municipality
Internet network	Cell phone	Telephone network	Water network	Electricity	Commercial bank	Postman	Post office	Travel agency	Public library	Civil defence	Cooperative association	Cooperative association	Development committee	Development centre	Social security	Notary branch	Notary	Court	Agricultural fund	Agricultural branch	Agricultural directorate		
Available	Available	Not Available	Not Available	Available	0	0	0	0	0	0	0	0	0	0	0	0	0	0	0	0	0	Al Emara	Sarat Abidah
Available	Available	Available	Not Available	Available	0	0	0	0	0	0	0	0	0	0	0	0	0	0	0	0	0	Al Qar'ah	Sarat Abidah
Available	Available	Not Available	Not Available	Available	0	0	0	0	0	0	0	0	0	0	0	0	0	0	0	0	0	Al Quraysh	Sarat Abidah
Available	Available	Available	Not Available	Available	0	0	0	0	0	0	0	0	0	0	0	0	0	0	0	0	0	Wadi Khedar	Sarat Abidah
Available	Available	Not Available	Not Available	Available	0	0	0	0	0	0	0	0	0	0	0	0	0	0	0	0	0	Al Jahifah	Sarat Abidah
Available	Available	Not Available	Not Available	Available	0	0	0	0	0	0	0	0	0	0	0	0	0	0	0	0	0	Al Malih	Sarat Abidah
Available	Available	Available	Not Available	Available	0	0	0	0	0	0	0	0	0	0	0	0	0	0	0	0	0	Al Othamn (Al fayi')	Sarat Abidah
Available	Available	Available	Not Available	Available	0	0	0	0	0	0	0	0	0	0	0	0	0	0	0	0	0	Al-Mehzemah	Sarat Abidah
Available	Available	Available	Not Available	Available	0	0	0	0	0	0	0	0	0	0	0	0	0	0	0	0	0	Al Harid	Sarat Abidah
Available	Available	Available	Not Available	Available	0	0	0	0	0	0	0	0	0	0	0	0	0	0	0	0	0	Al Hanif	Sarat Abidah
Available	Available	Not Available	Not Available	Available	0	0	0	0	0	0	0	0	0	0	0	0	0	0	0	0	0	Al Mejra Al Masoud	Sarat Abidah
Available	Available	Not Available	Not Available	Available	0	0	0	0	0	0	0	0	0	0	0	0	0	0	0	0	0	Al Buqafrah	Sarat Abidah
Available	Available	Not Available	Not Available	Available	0	0	0	0	0	0	0	0	0	0	0	0	0	0	0	0	0	Al Amer	Sarat Abidah
Available	Available	Available	Not Available	Available	0	0	0	0	0	0	0	0	0	0	0	0	0	0	0	0	0	Al Hemran	Sarat Abidah
Available	Available	Available	Not Available	Available	0	0	0	0	0	0	0	0	0	0	0	0	0	0	0	0	0	Al Zaliq (Al-Meslih)	Sarat Abidah
Available	Available	Not Available	Not Available	Available	0	0	0	0	0	0	0	0	0	0	0	0	0	0	0	0	0	Ain Al-Khedrah	Sarat Abidah
Available	Available	Not Available	Not Available	Available	0	0	0	0	0	0	0	0	0	0	0	0	0	0	0	0	0	Ain Al-Baydaa	Sarat Abidah
Available	Available	Available	Not Available	Available	0	0	1	0	0	1	1	0	1	0	1	0	0	0	0	0	0	Al Farsha	Al Farsha

## Public services at the populated area level

## Number of Agricultural, Social, Administrative and Public Services and Banking Finance 2-2

Cities and villages where public services are available (available or not)					General, financial and banking services					Social and development services								Agricultural services			Populated area	Emirate or governorate or municipality	
Internet network	Cell phone	Telephone network	Water network	Electricity	Commercial bank	Postman	Post office	Travel agency	Public library	Civil defence	Cooperative association	Cooperative association	Development committee	Development centre	Social security	Notary branch	Notary	Court	Agricultural fund	Agricultural branch			Agricultural directorate
Not Available	Available	Not Available	Not Available	Available	0	0	0	0	0	0	0	0	0	0	0	0	0	0	0	0	0	Manaher	Al Farsha
Not Available	Available	Not Available	Not Available	Available	0	0	0	0	0	0	0	0	0	0	0	0	0	0	0	0	0	Al-Waqirah	Al Farsha
Not Available	Available	Not Available	Available	Available	0	0	0	0	0	0	0	0	0	0	0	0	0	0	0	0	0	Shuhat	Al Farsha
Not Available	Available	Not Available	Available	Available	0	0	0	0	0	0	0	0	0	0	0	0	0	0	0	0	0	Al-Nakhilah	Al Farsha
Not Available	Available	Not Available	Available	Available	0	0	0	0	0	0	0	0	0	0	0	0	0	0	0	0	0	Al Heed	Al Farsha
Not Available	Available	Not Available	Not Available	Available	0	0	0	0	0	0	0	0	0	0	0	0	0	0	0	0	0	Al-Ghorayfaa	Al Farsha
Not Available	Available	Not Available	Not Available	Available	0	0	0	0	0	0	0	0	0	0	0	0	0	0	0	0	0	Ahl Al-Bilad	Al Farsha
Not Available	Not Available	Not Available	Not Available	Available	0	0	0	0	0	0	0	0	0	0	0	0	0	0	0	0	0	Jald	Al Farsha
Not Available	Not Available	Not Available	Not Available	Available	0	0	0	0	0	0	0	0	0	0	0	0	0	0	0	0	0	Al-Qaemah	Al Farsha
Not Available	Available	Not Available	Not Available	Available	0	0	0	0	0	0	0	0	0	0	0	0	0	0	0	0	0	Asfel Al-Wa'rah	Al Farsha
Not Available	Not Available	Not Available	Not Available	Available	0	0	0	0	0	0	0	0	0	0	0	0	0	0	0	0	0	Al-Etab	Al Farsha
Not Available	Not Available	Not Available	Not Available	Available	0	0	0	0	0	0	0	0	0	0	0	0	0	0	0	0	0	Habrah Al-Janubiyah	Al Farsha
Not Available	Not Available	Not Available	Not Available	Available	0	0	0	0	0	0	0	0	0	0	0	0	0	0	0	0	0	Al-Himah	Al Farsha
Not Available	Not Available	Not Available	Not Available	Available	0	0	0	0	0	0	0	0	0	0	0	0	0	0	0	0	0	Al-Mahalah	Al Farsha
Not Available	Not Available	Not Available	Not Available	Available	0	0	0	0	0	0	0	0	0	0	0	0	0	0	0	0	0	Habrah Al-	Al Farsha
Not Available	Not Available	Not Available	Not Available	Available	0	0	0	0	0	0	0	0	0	0	0	0	0	0	0	0	0	Umm Qom' (Al-	Al Farsha
Not Available	Not Available	Not Available	Not Available	Available	0	0	0	0	0	0	0	0	0	0	0	0	0	0	0	0	0	Mohaa	Al Farsha
Not Available	Not Available	Not Available	Not Available	Available	0	0	0	0	0	0	0	0	0	0	0	0	0	0	0	0	0	Homyaat	Al Farsha



## Public services at the populated area level

## Number of Agricultural, Social, Administrative and Public Services and Banking Finance 2-2

Cities and villages where public services are available (available or not)					General, financial and banking services					Social and development services								Agricultural services			Populated area	Emirate or governorate or municipality	
Internet network	Cell phone	Telephone network	Water network	Electricity	Commercial bank	Postman	Post office	Travel agency	Public library	Civil defence	Cooperative association	Cooperative association	Development committee	Development centre	Social security	Notary branch	Notary	Court	Agricultural fund	Agricultural branch			Agricultural directorate
Not Available	Not Available	Not Available	Not Available	Available	0	0	0	0	0	0	0	0	0	0	0	0	0	0	0	0	0	Tis	Al Farsha
Not Available	Not Available	Not Available	Not Available	Available	0	0	0	0	0	0	0	0	0	0	0	0	0	0	0	0	0	Al-Wadeh	Al Farsha
Not Available	Not Available	Not Available	Not Available	Available	0	0	0	0	0	0	0	0	0	0	0	0	0	0	0	0	0	Amdrah	Al Farsha
Not Available	Not Available	Not Available	Not Available	Available	0	0	0	0	0	0	0	0	0	0	0	0	0	0	0	0	0	Sablah	Al Farsha
Not Available	Not Available	Not Available	Not Available	Available	0	0	0	0	0	0	0	0	0	0	0	0	0	0	0	0	0	Sael Al-A'la	Al Farsha
Not Available	Not Available	Not Available	Not Available	Available	0	0	0	0	0	0	0	0	0	0	0	0	0	0	0	0	0	Umm Adn	Al Farsha
Not Available	Not Available	Not Available	Not Available	Available	0	0	0	0	0	0	0	0	0	0	0	0	0	0	0	0	0	Umm raq'ah	Al Farsha
Not Available	Not Available	Not Available	Not Available	Available	0	0	0	0	0	0	0	0	0	0	0	0	0	0	0	0	0	Damwah Janb	Al Farsha
Not Available	Available	Not Available	Not Available	Available	0	0	0	0	0	0	0	0	0	0	0	0	0	0	0	0	0	Wadi Mohrah	Al Farsha
Not Available	Available	Not Available	Not Available	Available	0	0	0	0	0	0	0	0	0	0	0	0	0	0	0	0	0	Za Hebab	Al Farsha
Not Available	Available	Not Available	Not Available	Available	0	0	0	0	0	0	0	0	0	0	0	0	0	0	0	0	0	Al-Makhormah	Al Farsha
Not Available	Not Available	Not Available	Not Available	Available	0	0	0	0	0	0	0	0	0	0	0	0	0	0	0	0	0	Wadi Na'm	Al Farsha
Not Available	Available	Not Available	Not Available	Available	0	0	0	0	0	0	0	0	0	0	0	0	0	0	0	0	0	Wadi Daby	Al Farsha
Not Available	Available	Not Available	Not Available	Available	0	0	0	0	0	0	0	0	0	0	0	0	0	0	0	0	0	Al-Ma'taqah	Al Farsha
Not Available	Not Available	Not Available	Not Available	Available	0	0	0	0	0	0	0	0	0	0	0	0	0	0	0	0	0	Al-Maqbarah	Al Farsha
Not Available	Not Available	Not Available	Not Available	Available	0	0	0	0	0	0	0	0	0	0	0	0	0	0	0	0	0	Morayse'ah	Al Farsha
Available	Available	Available	Not Available	Available	0	0	0	0	0	0	0	0	0	0	0	0	0	0	0	0	0	Al-Baq'ah	Al Farsha
Not Available	Not Available	Not Available	Not Available	Available	0	0	0	0	0	0	0	0	0	0	0	0	0	0	0	0	0	Hammah	Al Farsha

## Public services at the populated area level

## Number of Agricultural, Social, Administrative and Public Services and Banking Finance 2-2

Cities and villages where public services are available (available or not)					General, financial and banking services					Social and development services									Agricultural services			Populated area	Emirate or governorate or municipality
Internet network	Cell phone	Telephone network	Water network	Electricity	Commercial bank	Postman	Post office	Travel agency	Public library	Civil defence	Cooperative association	Cooperative association	Development committee	Development centre	Social security	Notary branch	Notary	Court	Agricultural fund	Agricultural branch	Agricultural directorate		
Available	Available	Available	Not Available	Available	0	0	1	0	0	0	0	0	1	0	0	0	0	1	0	0	0	Ar-Rass	Al Jawah
Not Available	Available	Not Available	Not Available	Available	0	0	0	0	0	0	0	0	0	0	0	0	0	0	0	0	0	Al-Aqiqah	Al Jawah
Not Available	Available	Not Available	Not Available	Available	0	0	0	0	0	0	0	0	0	0	0	0	0	0	0	0	0	Al-Shorfah	Al Jawah
Not Available	Available	Not Available	Not Available	Available	0	0	0	0	0	0	0	0	0	0	0	0	0	0	0	0	0	Ein Al-Malhaa	Al Jawah
Not Available	Available	Not Available	Not Available	Available	0	0	0	0	0	0	0	0	0	0	0	0	0	0	0	0	0	Habeel	Al Jawah
Not Available	Available	Not Available	Not Available	Available	0	0	0	0	0	0	0	0	0	0	0	0	0	0	0	0	0	Al Mohmil	Al Jawah
Not Available	Available	Available	Not Available	Available	0	0	0	0	0	0	0	0	0	0	0	0	0	0	0	0	0	Al Bawdawy	Al Jawah
Not Available	Available	Available	Not Available	Available	0	0	0	0	0	0	0	0	0	0	0	0	0	0	0	0	0	Al Hijl	Al Jawah
Not Available	Available	Not Available	Not Available	Available	0	0	0	0	0	0	0	0	0	0	0	0	0	0	0	0	0	Al-Sobayghaa	Al Jawah
Not Available	Not Available	Not Available	Not Available	Available	0	0	0	0	0	0	0	0	0	0	0	0	0	0	0	0	0	Al-Enab	Al Jawah
Not Available	Not Available	Not Available	Not Available	Available	0	0	0	0	0	0	0	0	0	0	0	0	0	0	0	0	0	Al-Oshah	Al Jawah
Not Available	Not Available	Not Available	Not Available	Available	0	0	0	0	0	0	0	0	0	0	0	0	0	0	0	0	0	Al-Mashaa (Al-	Al Jawah
Not Available	Available	Not Available	Not Available	Available	0	0	0	0	0	0	0	0	0	0	0	0	0	0	0	0	0	Al-Aqarah	Al Jawah
Not Available	Available	Available	Not Available	Available	0	0	0	0	0	0	0	0	0	0	0	0	0	0	0	0	0	Al Kardem	Al Jawah
Not Available	Not Available	Not Available	Not Available	Available	0	0	0	0	0	0	0	0	0	0	0	0	0	0	0	0	0	Al Attf	Al Jawah
Not Available	Not Available	Not Available	Not Available	Available	0	0	0	0	0	0	0	0	0	0	0	0	0	0	0	0	0	Al-Sharjah	Al Jawah
Not Available	Not Available	Not Available	Not Available	Available	0	0	0	0	0	0	0	0	0	0	0	0	0	0	0	0	0	Al-Mi'qel	Al Jawah
Not Available	Available	Not Available	Not Available	Available	0	0	0	0	0	0	0	0	0	0	0	0	0	0	0	0	0	Al-Maltah	Al Jawah

## Public services at the populated area level

## Number of Agricultural, Social, Administrative and Public Services and Banking Finance 2-2

Cities and villages where public services are available (available or not)					General, financial and banking services					Social and development services									Agricultural services			Populated area	Emirate or governorate or municipality
Internet network	Cell phone	Telephone network	Water network	Electricity	Commercial bank	Postman	Post office	Travel agency	Public library	Civil defence	Cooperative association	Cooperative association	Development committee	Development centre	Social security	Notary branch	Notary	Court	Agricultural fund	Agricultural branch	Agricultural directorate		
Not Available	Available	Not Available	Not Available	Available	0	0	0	0	0	0	0	0	0	0	0	0	0	0	0	0	0	Rahb	Al Jawah
Not Available	Not Available	Not Available	Not Available	Available	0	0	0	0	0	0	0	0	0	0	0	0	0	0	0	0	0	Mi'shash	Al Jawah
Available	Available	Not Available	Not Available	Available	0	0	0	0	0	0	0	0	0	0	0	0	0	0	0	0	0	Al-Zawyah	Al Jawah
Available	Available	Not Available	Not Available	Available	0	0	0	0	0	0	0	0	0	0	0	0	0	0	0	0	0	Al-Hamud	Al Jawah
Available	Available	Not Available	Not Available	Available	0	0	0	0	0	0	0	0	0	0	0	0	0	0	0	0	0	Al-Gaman	Al Jawah
Available	Available	Not Available	Not Available	Available	0	0	0	0	0	0	0	0	0	0	0	0	0	0	0	0	0	Al-Zareb	Al Jawah
Available	Available	Not Available	Not Available	Available	0	0	0	0	0	0	0	0	0	0	0	0	0	0	0	0	0	Al-Habi	Al Jawah
Available	Available	Not Available	Not Available	Available	0	0	0	0	0	0	0	0	0	0	0	0	0	0	0	0	0	Al Jahdal	Al Jawah
Available	Available	Available	Not Available	Available	0	0	0	0	0	0	0	0	0	0	0	0	0	0	0	0	0	Al-Atif and Al Zalem	Al Jawah
Available	Available	Not Available	Not Available	Available	0	0	0	0	0	0	0	0	0	0	0	0	0	0	0	0	0	Al mani'	Al Jawah
Available	Available	Available	Not Available	Available	0	0	0	0	0	0	0	0	0	0	0	0	0	0	0	0	0	Zahrah Bni Beshr	Al Jawah
Not Available	Available	Not Available	Not Available	Available	0	0	0	0	0	0	0	0	0	0	0	0	0	0	0	0	0	Al-Raqah	Al Jawah
Not Available	Not Available	Not Available	Not Available	Available	0	0	0	0	0	0	0	0	0	0	0	0	0	0	0	0	0	Hararah	Al Jawah
Not Available	Available	Not Available	Not Available	Available	0	0	0	0	0	0	0	0	0	0	0	0	0	0	0	0	0	Khabbah	Al Jawah
Not Available	Available	Not Available	Not Available	Available	0	0	0	0	0	0	0	0	0	0	0	0	0	0	0	0	0	Salaf Masary	Al Jawah
Not Available	Available	Not Available	Not Available	Available	0	0	0	0	0	0	0	0	0	0	0	0	0	0	0	0	0	Mashaa	Al Jawah
Not Available	Available	Not Available	Not Available	Available	0	0	0	0	0	0	0	0	0	0	0	0	0	0	0	0	0	Al-Sabr	Al Jawah
Available	Available	Available	Not Available	Available	0	0	1	0	0	0	1	0	0	0	0	0	0	0	0	0	0	Alerqain	Alerqain

## Public services at the populated area level

## Number of Agricultural, Social, Administrative and Public Services and Banking Finance 2-2

Cities and villages where public services are available (available or not)					General, financial and banking services					Social and development services								Agricultural services			Populated area	Emirate or governorate or municipality	
Internet network	Cell phone	Telephone network	Water network	Electricity	Commercial bank	Postman	Post office	Travel agency	Public library	Civil defence	Cooperative association	Cooperative association	Development committee	Development centre	Social security	Notary branch	Notary	Court	Agricultural fund	Agricultural branch			Agricultural directorate
Not Available	Available	Not Available	Not Available	Available	0	0	0	0	0	0	0	0	0	0	0	0	0	0	0	0	0	Mirah Al-Monadiyah	Alerqain
Not Available	Available	Not Available	Not Available	Available	0	0	0	0	0	0	0	0	0	0	0	0	0	0	0	0	0	Al-Hariqah	Alerqain
Not Available	Available	Not Available	Not Available	Available	0	0	0	0	0	0	0	0	0	0	0	0	0	0	0	0	0	Al-Kharis	Alerqain
Not Available	Not Available	Not Available	Not Available	Available	0	0	0	0	0	0	0	0	0	0	0	0	0	0	0	0	0	Ruwaynah	Alerqain
Not Available	Not Available	Not Available	Not Available	Available	0	0	0	0	0	0	0	0	0	0	0	0	0	0	0	0	0	Abu Oruq	Alerqain
Not Available	Not Available	Not Available	Not Available	Available	0	0	0	0	0	0	0	0	0	0	0	0	0	0	0	0	0	Wadi Bshran	Alerqain
Not Available	Not Available	Not Available	Not Available	Available	0	0	0	0	0	0	0	0	0	0	0	0	0	0	0	0	0	Za Yebrim	Alerqain
Not Available	Not Available	Not Available	Not Available	Available	0	0	0	0	0	0	0	0	0	0	0	0	0	0	0	0	0	Al Ghoul	Alerqain
Not Available	Not Available	Not Available	Not Available	Available	0	0	0	0	0	0	0	0	0	0	0	0	0	0	0	0	0	Tokamah	Alerqain
Not Available	Available	Not Available	Not Available	Available	0	0	0	0	0	0	0	0	0	0	0	0	0	0	0	0	0	Al-Hankah	Alerqain
Available	Available	Not Available	Not Available	Available	0	0	0	0	0	0	0	0	0	0	0	0	0	0	0	0	0	Al-Madeb	Alerqain
Not Available	Available	Not Available	Not Available	Available	0	0	0	0	0	0	0	0	0	0	0	0	0	0	0	0	0	Al-Jaratayn	Alerqain
Not Available	Not Available	Not Available	Not Available	Available	0	0	0	0	0	0	0	0	0	0	0	0	0	0	0	0	0	Shi'b Al-Sudah	Alerqain
Not Available	Not Available	Not Available	Not Available	Available	0	0	0	0	0	0	0	0	0	0	0	0	0	0	0	0	0	Al Mafjer	Alerqain
Not Available	Not Available	Not Available	Not Available	Available	0	0	0	0	0	0	0	0	0	0	0	0	0	0	0	0	0	Bni Al-Hawary	Alerqain
Not Available	Available	Not Available	Not Available	Available	0	0	0	0	0	0	0	0	0	0	0	0	0	0	0	0	0	Al-Mentas	Alerqain
Not Available	Not Available	Not Available	Not Available	Available	0	0	0	0	0	0	0	0	0	0	0	0	0	0	0	0	0	Al-Malih	Alerqain
Not Available	Not Available	Not Available	Not Available	Available	0	0	0	0	0	0	0	0	0	0	0	0	0	0	0	0	0	Misbih	Alerqain

## Public services at the populated area level

## Number of Agricultural, Social, Administrative and Public Services and Banking Finance 2-2

Cities and villages where public services are available (available or not)					General, financial and banking services					Social and development services								Agricultural services			Populated area	Emirate or governorate or municipality	
Internet network	Cell phone	Telephone network	Water network	Electricity	Commercial bank	Postman	Post office	Travel agency	Public library	Civil defence	Cooperative association	Cooperative association	Development committee	Development centre	Social security	Notary branch	Notary	Court	Agricultural fund	Agricultural branch			Agricultural directorate
Not Available	Not Available	Not Available	Not Available	Available	0	0	0	0	0	0	0	0	0	0	0	0	0	0	0	0	0	Umm Atfah	Alerqain
Available	Available	Not Available	Not Available	Available	0	0	0	0	0	0	0	0	0	0	0	0	0	0	0	0	0	Al Shafaa	Alerqain
Not Available	Not Available	Not Available	Not Available	Available	0	0	0	0	0	0	0	0	0	0	0	0	0	0	0	0	0	Al Khadrah	Alerqain
Not Available	Not Available	Not Available	Not Available	Available	0	0	0	0	0	0	0	0	0	0	0	0	0	0	0	0	0	Al-Names	Alerqain
Not Available	Not Available	Not Available	Not Available	Available	0	0	0	0	0	0	0	0	0	0	0	0	0	0	0	0	0	Umm Rakah	Alerqain
Not Available	Not Available	Not Available	Not Available	Available	0	0	0	0	0	0	0	0	0	0	0	0	0	0	0	0	0	Abu Oshzah	Alerqain
Not Available	Available	Not Available	Not Available	Available	0	0	0	0	0	0	0	0	0	0	0	0	0	0	0	0	0	Al-Hadira (Hadr	Alerqain
Not Available	Not Available	Not Available	Not Available	Available	0	0	0	0	0	0	0	0	0	0	0	0	0	0	0	0	0	Al-Arjah	Alerqain
Not Available	Not Available	Not Available	Not Available	Available	0	0	0	0	0	0	0	0	0	0	0	0	0	0	0	0	0	Mahdah	Alerqain
Not Available	Not Available	Not Available	Not Available	Available	0	0	0	0	0	0	0	0	0	0	0	0	0	0	0	0	0	Najd Al-Hied	Alerqain
Not Available	Not Available	Not Available	Not Available	Available	0	0	0	0	0	0	0	0	0	0	0	0	0	0	0	0	0	Raghd	Alerqain
Not Available	Not Available	Not Available	Not Available	Available	0	0	0	0	0	0	0	0	0	0	0	0	0	0	0	0	0	Al-Ajbab	Alerqain
Available	Available	Not Available	Not Available	Available	0	0	0	0	0	0	1	0	0	0	0	0	0	0	0	0	0	Wadi Al Haya	Wadi Al Haya
Not Available	Not Available	Not Available	Not Available	Not Available	0	0	0	0	0	0	0	0	0	0	0	0	0	0	0	0	0	Shebah	Wadi Al Haya
Not Available	Not Available	Not Available	Not Available	Available	0	0	0	0	0	0	0	0	0	0	0	0	0	0	0	0	0	Wadi Rahah	Wadi Al Haya
Not Available	Not Available	Not Available	Not Available	Available	0	0	0	0	0	0	0	0	0	0	0	0	0	0	0	0	0	Al-Harijah	Wadi Al Haya
Not Available	Available	Not Available	Not Available	Available	0	0	0	0	0	0	0	0	0	0	0	0	0	0	0	0	0	Wadi Bawan	Wadi Al Haya
Not Available	Available	Available	Not Available	Available	0	0	0	0	0	0	0	0	0	0	0	0	0	0	0	0	0	Wadi Saryan	Wadi Saryan

## Public services at the populated area level

## Number of Agricultural, Social, Administrative and Public Services and Banking Finance 2-2

Cities and villages where public services are available (available or not)					General, financial and banking services					Social and development services								Agricultural services			Populated area	Emirate or governorate or municipality	
Internet network	Cell phone	Telephone network	Water network	Electricity	Commercial bank	Postman	Post office	Travel agency	Public library	Civil defence	Cooperative association	Cooperative association	Development committee	Development centre	Social security	Notary branch	Notary	Court	Agricultural fund	Agricultural branch			Agricultural directorate
Available	Available	Available	Not Available	Available	0	0	0	0	0	0	0	0	0	0	0	0	0	0	0	0	0	Wadi Al-jawf	Jouf Al Mouamr
Available	Available	Available	Available	Available	0	0	1	0	0	0	0	1	0	0	0	0	0	0	0	0	0	Mukhatt Al-Asran	Al Asran
Available	Available	Available	Not Available	Available	0	0	0	0	0	0	0	0	0	0	0	0	0	0	0	0	0	Al Bu'erij	Al Asran
Available	Available	Available	Available	Available	0	0	0	0	0	0	0	0	0	0	0	0	0	0	0	0	0	Al Qeer	Al Asran
Available	Available	Available	Not Available	Available	0	0	0	0	0	0	0	0	0	0	0	0	0	0	0	0	0	Al-Meshwaq	Al Asran
Available	Available	Available	Not Available	Available	0	0	0	0	0	0	0	0	0	0	0	0	0	0	0	0	0	Al-Tuffah	Al Asran
Available	Available	Available	Available	Available	0	0	0	0	0	0	0	0	0	0	0	0	0	0	0	0	0	Al-Serar	Al Asran
Available	Available	Available	Available	Available	0	0	0	0	0	0	0	0	0	0	0	0	0	0	0	0	0	Al-Hamil	Al Asran
Available	Available	Available	Available	Available	0	0	0	0	0	0	0	0	0	0	0	0	0	0	0	0	0	Al-Ozaybah	Al Asran
Available	Available	Available	Available	Available	0	0	0	0	0	0	0	0	0	0	0	0	0	0	0	0	0	Al-Awah	Al Asran
Available	Available	Available	Not Available	Available	0	0	0	0	0	0	0	0	0	0	0	0	0	0	0	0	0	Al Bi Habib	Al Asran
Available	Available	Available	Not Available	Available	0	0	0	0	0	0	0	0	0	0	0	0	0	0	0	0	0	Al Belhy	Al Asran
Available	Available	Available	Not Available	Available	0	0	0	0	0	0	0	0	0	0	0	0	0	0	0	0	0	Mukhatat Al Belhy	Al Asran
Available	Available	Available	Not Available	Available	0	0	0	0	0	0	0	0	0	0	0	0	0	0	0	0	0	Al-Harqan	Al Asran
Available	Available	Available	Not Available	Available	0	0	0	0	0	0	0	0	0	0	0	0	0	0	0	0	0	Al-Qerash	Al Asran
Available	Available	Available	Not Available	Available	0	0	0	0	0	0	0	0	0	0	0	0	0	0	0	0	0	Al-Haqbaa (Al-	Al Asran
Available	Available	Available	Not Available	Available	0	0	0	0	0	0	0	0	0	0	0	0	0	0	0	0	0	Al Mathnah	Al Asran
Available	Available	Available	Not Available	Available	0	0	0	0	0	0	0	0	0	0	0	0	0	0	0	0	0	Al-Sa'ib	Al Asran

## Public services at the populated area level

## Number of Agricultural, Social, Administrative and Public Services and Banking Finance 2-2

Cities and villages where public services are available (available or not)					General, financial and banking services					Social and development services								Agricultural services			Populated area	Emirate or governorate or municipality	
Internet network	Cell phone	Telephone network	Water network	Electricity	Commercial bank	Postman	Post office	Travel agency	Public library	Civil defence	Cooperative association	Cooperative association	Development committee	Development centre	Social security	Notary branch	Notary	Court	Agricultural fund	Agricultural branch			Agricultural directorate
Available	Available	Available	Not Available	Available	0	0	0	0	0	0	0	0	0	0	0	0	0	0	0	0	0	Al-Tha'labah	Al Asran
Available	Available	Available	Not Available	Available	0	0	0	0	0	0	0	0	0	0	0	0	0	0	0	0	0	Al-Matawiqah	Al Asran
Available	Available	Available	Not Available	Available	0	0	0	0	0	0	0	0	0	0	0	0	0	0	0	0	0	Al-Darwish	Al Asran
Available	Available	Available	Not Available	Available	0	0	0	0	0	0	0	0	0	0	0	0	0	0	0	0	0	Al-Mosaferah	Al Asran
Available	Available	Available	Not Available	Available	0	0	0	0	0	0	0	0	0	0	0	0	0	0	0	0	0	Al-Mahafiz	Al Asran
Available	Available	Available	Not Available	Available	0	0	0	0	0	0	0	0	0	0	0	0	0	0	0	0	0	Al Azib	Al Asran
Available	Available	Available	Not Available	Available	0	0	0	0	0	0	0	0	0	0	0	0	0	0	0	0	0	Al Sare'ah (Al fayi')	Al Asran
Available	Available	Available	Not Available	Available	0	0	0	0	0	0	0	0	0	0	0	0	0	0	0	0	0	Hamalah	Al Asran
Available	Available	Available	Available	Available	0	0	0	0	0	0	0	1	0	0	0	0	0	0	0	0	0	Sabt Bani Beshr	Sabt Bani Beshr
Available	Available	Available	Not Available	Available	0	0	0	0	0	0	0	0	0	0	0	0	0	0	0	0	0	Al Farhan	Sabt Bani Beshr
Available	Available	Available	Not Available	Available	0	0	0	0	0	0	0	0	0	0	0	0	0	0	0	0	0	Al Al-Zahir	Sabt Bani Beshr
Available	Available	Available	Not Available	Available	0	0	0	0	0	0	0	0	0	0	0	0	0	0	0	0	0	Al Al-Shetaa	Sabt Bani Beshr
Available	Available	Available	Not Available	Available	0	0	0	0	0	0	0	0	0	0	0	0	0	0	0	0	0	Shubayrimah	Sabt Bani Beshr
Available	Available	Available	Not Available	Available	0	0	0	0	0	0	0	0	0	0	0	0	0	0	0	0	0	Mathab	Sabt Bani Beshr
Available	Available	Available	Not Available	Available	0	0	0	0	0	0	0	0	0	0	0	0	0	0	0	0	0	Deramah	Sabt Bani Beshr
Available	Available	Available	Not Available	Available	0	0	0	0	0	0	0	0	0	0	0	0	0	0	0	0	0	Al Obaydiyah	Sabt Bani Beshr
Available	Available	Available	Not Available	Available	0	0	0	0	0	0	0	0	0	0	0	0	0	0	0	0	0	Al Meshrif	Sabt Bani Beshr
Available	Available	Available	Not Available	Available	0	0	0	0	0	0	0	0	0	0	0	0	0	0	0	0	0	Al Harashy	Sabt Bani Beshr

## Public services at the populated area level

## Number of Agricultural, Social, Administrative and Public Services and Banking Finance 2-2

Cities and villages where public services are available (available or not)					General, financial and banking services					Social and development services								Agricultural services			Populated area	Emirate or governorate or municipality	
Internet network	Cell phone	Telephone network	Water network	Electricity	Commercial bank	Postman	Post office	Travel agency	Public library	Civil defence	Cooperative association	Cooperative association	Development committee	Development centre	Social security	Notary branch	Notary	Court	Agricultural fund	Agricultural branch			Agricultural directorate
Available	Available	Not Available	Not Available	Available	0	0	0	0	0	0	0	0	0	0	0	0	0	0	0	0	0	Al-far' (Jaber Al	Sabt Bani Beshr
Available	Available	Available	Not Available	Available	0	0	0	0	0	0	0	0	0	0	0	0	0	0	0	0	0	Al Atif	Sabt Bani Beshr
Available	Available	Available	Not Available	Available	0	0	0	0	0	0	0	0	0	0	0	0	0	0	0	0	0	Al Wasat	Sabt Bani Beshr
Available	Available	Available	Not Available	Available	0	0	0	0	0	0	0	0	0	0	0	0	0	0	0	0	0	Al Abis	Sabt Bani Beshr
Available	Available	Available	Not Available	Available	0	0	0	0	0	0	0	0	0	0	0	0	0	0	0	0	0	Al tofaylah and Al	Sabt Bani Beshr
Available	Available	Not Available	Not Available	Available	0	0	0	0	0	0	0	0	0	0	0	0	0	0	0	0	0	Al hafiz (Al Al-Jeld)	Sabt Bani Beshr
Available	Available	Available	Not Available	Available	0	0	0	0	0	0	0	0	0	0	0	0	0	0	0	0	0	Al-Heshy and Al-	Sabt Bani Beshr
Available	Available	Available	Not Available	Available	0	0	0	0	0	0	0	0	0	0	0	0	0	0	0	0	0	Al-Arabah	Sabt Bani Beshr
Available	Available	Available	Not Available	Available	0	0	0	0	0	0	0	0	0	0	0	0	0	0	0	0	0	Al-Halifah	Sabt Bani Beshr
Available	Available	Available	Not Available	Available	0	1	0	0	0	0	0	0	0	0	0	0	0	0	0	0	0	Al Al-Khalf	Sabt Bani Beshr
Available	Available	Available	Not Available	Available	0	0	0	0	0	0	0	0	0	0	0	0	0	0	0	0	0	Al-Jawiyah	Sabt Bani Beshr
Available	Available	Available	Not Available	Available	0	0	0	0	0	0	0	0	0	0	0	0	0	0	0	0	0	Al Nemr	Sabt Bani Beshr
Available	Available	Available	Not Available	Available	0	0	0	0	0	0	0	0	0	0	0	0	0	0	0	0	0	Al-Jahmah	Sabt Bani Beshr
Available	Available	Available	Not Available	Available	0	0	0	0	0	0	0	0	0	0	0	0	0	0	0	0	0	Al-Serah	Sabt Bani Beshr
Available	Available	Not Available	Not Available	Available	0	0	0	0	0	0	0	0	0	0	0	0	0	0	0	0	0	Al-Kham and Al Lzraq	Sabt Bani Beshr
Available	Available	Available	Not Available	Available	0	0	0	0	0	0	0	0	0	0	0	0	0	0	0	0	0	Ad Darb	Sabt Bani Beshr
Available	Available	Available	Available	Available	0	0	0	0	0	0	0	0	0	0	0	0	0	0	0	0	0	Al-Arquub	'Eyn Al Luway
Available	Available	Not Available	Not Available	Available	0	0	0	0	0	0	0	0	0	0	0	0	0	0	0	0	0	Anqar	Khasm Ankar



## Public services at the populated area level

## Number of Agricultural, Social, Administrative and Public Services and Banking Finance 2-2

Cities and villages where public services are available (available or not)					General, financial and banking services					Social and development services									Agricultural services			Populated area	Emirate or governorate or municipality
Internet network	Cell phone	Telephone network	Water network	Electricity	Commercial bank	Postman	Post office	Travel agency	Public library	Civil defence	Cooperative association	Cooperative association	Development committee	Development centre	Social security	Notary branch	Notary	Court	Agricultural fund	Agricultural branch	Agricultural directorate		
Available	Available	Not Available	Not Available	Available	0	0	0	0	0	0	0	0	0	0	0	0	0	0	0	0	0	Khasm Anqar	Khasm Ankar
Not Available	Not Available	Not Available	Not Available	Available	0	0	0	0	0	0	0	0	0	0	0	0	0	0	0	0	0	Al Farsha	Khasm Ankar
Available	Available	Not Available	Not Available	Available	0	0	0	0	0	0	0	0	0	0	0	0	0	0	0	0	0	Al Heed	Khasm Ankar
Not Available	Not Available	Not Available	Not Available	Available	0	0	0	0	0	0	0	0	0	0	0	0	0	0	0	0	0	Al-Nulah	Khasm Ankar
Not Available	Not Available	Not Available	Not Available	Available	0	0	0	0	0	0	0	0	0	0	0	0	0	0	0	0	0	Al-Darbah	Khasm Ankar
Not Available	Not Available	Not Available	Not Available	Available	0	0	0	0	0	0	0	0	0	0	0	0	0	0	0	0	0	Al-Qaemah (Al-	Khasm Ankar
Not Available	Not Available	Not Available	Not Available	Available	0	0	0	0	0	0	0	0	0	0	0	0	0	0	0	0	0	Al-Qamaqim	Khasm Ankar
Not Available	Not Available	Not Available	Not Available	Available	0	0	0	0	0	0	0	0	0	0	0	0	0	0	0	0	0	Umm Naqd	Khasm Ankar
Not Available	Not Available	Not Available	Not Available	Available	0	0	0	0	0	0	0	0	0	0	0	0	0	0	0	0	0	Al-Fayjah	Khasm Ankar
Available	Available	Available	Available	Available	2	0	1	0	0	1	2	1	1	0	1	0	1	1	0	1	0	Tathlich	Tathlich
Available	Available	Not Available	Not Available	Available	0	0	0	0	0	0	0	0	0	0	0	0	0	0	0	0	0	Al-Harf	Tathlich
Available	Available	Not Available	Not Available	Available	0	0	0	0	0	0	0	0	0	0	0	0	0	0	0	0	0	Al-Adad Al-A'la	Tathlich
Available	Available	Not Available	Not Available	Available	0	0	0	0	0	0	0	0	0	0	0	0	0	0	0	0	0	Al-Adad Al-Asfal	Tathlich
Not Available	Available	Available	Not Available	Available	0	0	0	0	0	0	0	0	0	0	0	0	0	0	0	0	0	Al-Qubrah and Al-	Tathlich
Available	Available	Not Available	Not Available	Available	0	0	0	0	0	0	0	0	0	0	0	0	0	0	0	0	0	Al-Asamilah	Tathlich
Available	Available	Not Available	Not Available	Available	0	0	0	0	0	0	0	0	0	0	0	0	0	0	0	0	0	Al-Rawgh (Al-Fadil)	Tathlich
Available	Available	Not Available	Not Available	Available	0	0	0	0	0	0	0	0	0	0	0	0	0	0	0	0	0	Al-Khamisah	Tathlich
Available	Available	Not Available	Not Available	Available	0	0	0	0	0	0	0	0	0	0	0	0	0	0	0	0	0	Al Rihan	Tathlich

## Public services at the populated area level

## Number of Agricultural, Social, Administrative and Public Services and Banking Finance 2-2

Cities and villages where public services are available (available or not)					General, financial and banking services					Social and development services								Agricultural services			Populated area	Emirate or governorate or municipality	
Internet network	Cell phone	Telephone network	Water network	Electricity	Commercial bank	Postman	Post office	Travel agency	Public library	Civil defence	Cooperative association	Cooperative association	Development committee	Development centre	Social security	Notary branch	Notary	Court	Agricultural fund	Agricultural branch			Agricultural directorate
Not Available	Available	Not Available	Not Available	Available	0	0	0	0	0	0	0	0	0	0	0	0	0	0	0	0	0	Al Badi'ah	Tathlich
Not Available	Available	Not Available	Not Available	Available	0	0	0	0	0	0	0	0	0	0	0	0	0	0	0	0	0	Umm Ghadraa	Tathlich
Available	Available	Not Available	Not Available	Available	0	0	0	0	0	0	0	0	0	0	0	0	0	0	0	0	0	Riyah	Tathlich
Available	Available	Not Available	Not Available	Available	0	0	0	0	0	0	0	0	0	0	0	0	0	0	0	0	0	Khatlan	Tathlich
Available	Available	Not Available	Not Available	Available	0	0	0	0	0	0	0	0	0	0	0	0	0	0	0	0	0	Lai's	Tathlich
Available	Available	Not Available	Not Available	Available	0	0	0	0	0	0	0	0	0	0	0	0	0	0	0	0	0	Al Bajadah	Tathlich
Not Available	Available	Not Available	Not Available	Available	0	0	0	0	0	0	0	0	0	0	0	0	0	0	0	0	0	Al-Natir	Tathlich
Available	Available	Not Available	Not Available	Available	0	0	0	0	0	0	0	0	0	0	0	0	0	0	0	0	0	Abjad	Tathlich
Available	Available	Not Available	Not Available	Available	0	0	0	0	0	0	0	0	0	0	0	0	0	0	0	0	0	Asfal Therar	Tathlich
Available	Available	Not Available	Not Available	Available	0	0	0	0	0	0	0	0	0	0	0	0	0	0	0	0	0	Al Waghlah	Tathlich
Available	Available	Not Available	Not Available	Available	0	0	0	0	0	0	0	0	0	0	0	0	0	0	0	0	0	Al-Rakah	Tathlich
Available	Available	Not Available	Not Available	Available	0	0	0	0	0	0	0	0	0	0	0	0	0	0	0	0	0	Hay Al Mansourah	Tathlich
Not Available	Not Available	Not Available	Not Available	Available	0	0	0	0	0	0	0	0	0	0	0	0	0	0	0	0	0	Fahitha	Tathlich
Available	Available	Not Available	Not Available	Available	0	0	0	0	0	0	0	0	0	0	0	0	0	0	0	0	0	Rugh Hednan	Tathlich
Not Available	Available	Not Available	Not Available	Available	0	0	0	0	0	0	0	0	0	0	0	0	0	0	0	0	0	Al-Anbariyah	Tathlich
Not Available	Available	Not Available	Not Available	Available	0	0	0	0	0	0	0	0	0	0	0	0	0	0	0	0	0	Al-Rawdah	Tathlich
Not Available	Available	Not Available	Not Available	Available	0	0	0	0	0	0	0	0	0	0	0	0	0	0	0	0	0	Al-Gharayis	Tathlich
Available	Available	Not Available	Not Available	Available	0	0	0	0	0	0	0	0	0	0	0	0	0	0	0	0	0	Al Misbih	Tathlich

## Public services at the populated area level

## Number of Agricultural, Social, Administrative and Public Services and Banking Finance 2-2

Cities and villages where public services are available (available or not)					General, financial and banking services					Social and development services									Agricultural services			Populated area	Emirate or governorate or municipality
Internet network	Cell phone	Telephone network	Water network	Electricity	Commercial bank	Postman	Post office	Travel agency	Public library	Civil defence	Cooperative association	Cooperative association	Development committee	Development centre	Social security	Notary branch	Notary	Court	Agricultural fund	Agricultural branch	Agricultural directorate		
Available	Available	Not Available	Not Available	Available	0	0	0	0	0	0	0	0	0	0	0	0	0	0	0	0	0	Al Eifan	Tathlith
Available	Available	Not Available	Not Available	Available	0	0	0	0	0	0	0	0	0	0	0	0	0	0	0	0	0	Al Makthalah (Al	Tathlith
Available	Available	Not Available	Not Available	Available	0	0	0	0	0	0	0	0	0	0	0	0	0	0	0	0	0	Al Shebwah	Tathlith
Available	Available	Not Available	Not Available	Available	0	0	0	0	0	0	0	0	0	0	0	0	0	0	0	0	0	Al-Mustawiyah	Tathlith
Available	Available	Not Available	Not Available	Available	0	0	1	0	0	0	0	0	0	0	0	0	0	0	0	0	0	Al Ain	Al Ain
Not Available	Not Available	Not Available	Not Available	Available	0	0	0	0	0	0	0	0	0	0	0	0	0	0	0	0	0	Al-Hayir	Al Ain
Not Available	Not Available	Not Available	Not Available	Available	0	0	0	0	0	0	0	0	0	0	0	0	0	0	0	0	0	Rahnah	Al Ain
Not Available	Not Available	Not Available	Not Available	Available	0	0	0	0	0	0	0	0	0	0	0	0	0	0	0	0	0	Qamshan	Al Ain
Not Available	Available	Not Available	Not Available	Available	0	0	0	0	0	0	0	0	0	0	0	0	0	0	0	0	0	Khabur	Al Ain
Not Available	Not Available	Not Available	Not Available	Available	0	0	0	0	0	0	0	0	0	0	0	0	0	0	0	0	0	Hijrah Al-Majd	Al Ain
Not Available	Available	Available	Available	Available	0	0	1	0	0	0	1	0	1	0	1	0	1	1	0	0	0	Al Amoah	Al Amoah
Not Available	Available	Not Available	Not Available	Available	0	0	0	0	0	0	0	0	0	0	0	0	0	0	0	0	0	Al-Mustawiyah	Al Amoah
Not Available	Available	Not Available	Not Available	Available	0	0	0	0	0	0	0	0	0	0	0	0	0	0	0	0	0	Abu Merkhah	Al Amoah
Not Available	Available	Not Available	Not Available	Available	0	0	0	0	0	0	0	0	0	0	0	0	0	0	0	0	0	Al-Jandel	Al Amoah
Not Available	Available	Not Available	Not Available	Available	0	0	0	0	0	0	0	0	0	0	0	0	0	0	0	0	0	Ibn Masla	Al Amoah
Not Available	Available	Not Available	Not Available	Available	0	0	0	0	0	0	0	0	0	0	0	0	0	0	0	0	0	Hamad bin Ali	Al Amoah
Not Available	Available	Not Available	Not Available	Available	0	0	0	0	0	0	0	0	0	0	0	0	0	0	0	0	0	A;-Kabbash (Quz in	Al Amoah
Not Available	Available	Not Available	Not Available	Available	0	0	0	0	0	0	0	0	0	0	0	0	0	0	0	0	0	Al Masari'	Al Amoah

## Public services at the populated area level

## Number of Agricultural, Social, Administrative and Public Services and Banking Finance 2-2

Cities and villages where public services are available (available or not)					General, financial and banking services					Social and development services								Agricultural services			Populated area	Emirate or governorate or municipality	
Internet network	Cell phone	Telephone network	Water network	Electricity	Commercial bank	Postman	Post office	Travel agency	Public library	Civil defence	Cooperative association	Cooperative association	Development committee	Development centre	Social security	Notary branch	Notary	Court	Agricultural fund	Agricultural branch			Agricultural directorate
Not Available	Available	Not Available	Not Available	Available	0	0	0	0	0	0	0	0	0	0	0	0	0	0	0	0	0	Al-Hablin	Al Amoah
Not Available	Available	Not Available	Not Available	Available	0	0	0	0	0	0	0	0	0	0	0	0	0	0	0	0	0	Hijrah Al-Sayel and	Al Amoah
Not Available	Available	Not Available	Not Available	Available	0	0	0	0	0	0	0	0	0	0	0	0	0	0	0	0	0	Thajr Al-Asfal	Al Amoah
Not Available	Not Available	Not Available	Not Available	Available	0	0	0	0	0	0	0	0	0	0	0	0	0	0	0	0	0	Thajr Al-A'la	Al Amoah
Not Available	Available	Available	Not Available	Available	0	0	0	0	0	0	0	0	0	0	0	0	0	0	0	0	0	Hijra Marr	Al Amoah
Not Available	Available	Not Available	Not Available	Available	0	0	0	0	0	0	0	0	0	0	0	0	0	0	0	0	0	Der' (Al-Sayriyah)	Al Amoah
Not Available	Available	Not Available	Not Available	Available	0	0	0	0	0	0	0	0	0	0	0	0	0	0	0	0	0	Al-Aswdah	Al Amoah
Not Available	Available	Not Available	Not Available	Available	0	0	0	0	0	0	0	0	0	0	0	0	0	0	0	0	0	Al-Galal	Al Amoah
Not Available	Not Available	Not Available	Not Available	Available	0	0	0	0	0	0	0	0	0	0	0	0	0	0	0	0	0	Al-Alb	Al Amoah
Not Available	Available	Not Available	Not Available	Available	0	0	0	0	0	0	0	0	0	0	0	0	0	0	0	0	0	Al-Sebyah	Al Amoah
Not Available	Available	Available	Not Available	Available	0	0	0	0	0	0	0	0	0	0	0	0	0	0	0	0	0	Al-Susi	Al Amoah
Not Available	Available	Not Available	Not Available	Available	0	0	0	0	0	0	0	0	0	0	0	0	0	0	0	0	0	Al-Menhar	Al Amoah
Not Available	Not Available	Not Available	Not Available	Available	0	0	0	0	0	0	0	0	0	0	0	0	0	0	0	0	0	Ibriq NaUmm	Abrak Al Naam
Available	Available	Not Available	Not Available	Available	0	0	0	0	0	0	0	0	1	0	0	0	0	0	0	0	0	Al Qirah	Al Qirah
Not Available	Not Available	Not Available	Not Available	Available	0	0	0	0	0	0	0	0	0	0	0	0	0	0	0	0	0	Jarir	Al Qirah
Not Available	Not Available	Not Available	Not Available	Not Available	0	0	0	0	0	0	0	0	0	0	0	0	0	0	0	0	0	Habiya	Habiya
Not Available	Available	Not Available	Not Available	Available	0	0	0	0	0	0	0	0	0	0	0	0	0	0	0	0	0	Aqlan (Kahlan)	Habiya
Available	Available	Not Available	Not Available	Available	0	0	0	0	0	0	1	0	0	0	0	0	0	0	0	0	0	Raghwan	Al Hamdah

## Public services at the populated area level

## Number of Agricultural, Social, Administrative and Public Services and Banking Finance 2-2

Cities and villages where public services are available (available or not)					General, financial and banking services					Social and development services								Agricultural services			Populated area	Emirate or governorate or municipality	
Internet network	Cell phone	Telephone network	Water network	Electricity	Commercial bank	Postman	Post office	Travel agency	Public library	Civil defence	Cooperative association	Cooperative association	Development committee	Development centre	Social security	Notary branch	Notary	Court	Agricultural fund	Agricultural branch			Agricultural directorate
Not Available	Available	Not Available	Not Available	Available	0	0	0	0	0	0	0	0	0	0	0	0	0	0	0	0	0	Al-Mabit	Al Hamdah
Available	Available	Not Available	Not Available	Available	0	0	0	0	0	0	0	0	0	0	0	0	0	0	0	0	0	Dabsaa	Al Hamdah
Available	Available	Not Available	Not Available	Available	0	0	0	0	0	0	0	0	0	0	0	0	0	0	0	0	0	Qaemah Umm Deba'	Al Hamdah
Available	Available	Not Available	Not Available	Available	0	0	0	0	0	0	0	0	0	0	0	0	0	0	0	0	0	Unaizah	Al Hamdah
Available	Available	Not Available	Not Available	Available	0	0	0	0	0	0	0	0	0	0	0	0	0	0	0	0	0	Al-Ranah	Al Hamdah
Not Available	Available	Not Available	Not Available	Available	0	0	0	0	0	0	0	0	0	0	0	0	0	0	0	0	0	Marabikh Al-	Al Hamdah
Available	Available	Not Available	Not Available	Available	0	0	0	0	0	0	0	0	0	0	0	0	0	0	0	0	0	Al-hadud	Al Hamdah
Available	Available	Not Available	Not Available	Available	0	0	0	0	0	0	0	0	0	0	0	0	0	0	0	0	0	Al-Dirah	Al Hamdah
Not Available	Available	Not Available	Not Available	Available	0	0	0	0	0	0	0	0	0	0	0	0	0	0	0	0	0	Al-Marwah	Al Hamdah
Not Available	Available	Not Available	Not Available	Available	0	0	0	0	0	0	0	0	0	0	0	0	0	0	0	0	0	Al-Ghabah	Al Hamdah
Not Available	Available	Not Available	Not Available	Available	0	0	0	0	0	0	0	0	0	0	0	0	0	0	0	0	0	Bahrah	Al Hamdah
Not Available	Available	Not Available	Not Available	Available	0	0	0	0	0	0	0	0	0	0	0	0	0	0	0	0	0	Bir Qara	Al Hamdah
Not Available	Available	Not Available	Not Available	Available	0	0	0	0	0	0	0	0	0	0	0	0	0	0	0	0	0	Khlayil	Al Hamdah
Not Available	Available	Not Available	Not Available	Available	0	0	0	0	0	0	0	0	0	0	0	0	0	0	0	0	0	Thartah	Al Hamdah
Not Available	Available	Not Available	Not Available	Available	0	0	0	0	0	0	0	0	0	0	0	0	0	0	0	0	0	Al Zerq	Al Zerq
Not Available	Available	Not Available	Not Available	Available	0	0	0	0	0	0	0	0	0	0	0	0	0	0	0	0	0	Al Khalidyyah	Al Zerq
Not Available	Available	Not Available	Not Available	Available	0	0	0	0	0	0	0	0	0	0	0	0	0	0	0	0	0	Al Rofayah	Al Zerq
Not Available	Available	Not Available	Not Available	Available	0	0	0	0	0	0	0	0	0	0	0	0	0	0	0	0	0	Mreghan	Al Zerq

## Public services at the populated area level

## Number of Agricultural, Social, Administrative and Public Services and Banking Finance 2-2

Cities and villages where public services are available (available or not)					General, financial and banking services					Social and development services								Agricultural services			Populated area	Emirate or governorate or municipality	
Internet network	Cell phone	Telephone network	Water network	Electricity	Commercial bank	Postman	Post office	Travel agency	Public library	Civil defence	Cooperative association	Cooperative association	Development committee	Development centre	Social security	Notary branch	Notary	Court	Agricultural fund	Agricultural branch			Agricultural directorate
Not Available	Available	Not Available	Not Available	Available	0	0	0	0	0	0	0	0	0	0	0	0	0	0	0	0	0	Anshifah	Al Zerq
Not Available	Not Available	Not Available	Not Available	Available	0	0	0	0	0	0	0	0	0	0	0	0	0	0	0	0	0	NeiUmm	Al Zerq
Not Available	Available	Not Available	Not Available	Available	0	0	0	0	0	0	0	0	0	0	0	0	0	0	0	0	0	Makhsh	Al Zerq
Not Available	Available	Not Available	Not Available	Available	0	0	0	0	0	0	0	0	0	0	0	0	0	0	0	0	0	Rakhiman	Al Zerq
Not Available	Available	Not Available	Not Available	Available	0	0	0	0	0	0	0	0	0	0	0	0	0	0	0	0	0	Al-Dhalif	Al Zerq
Not Available	Available	Not Available	Not Available	Available	0	0	0	0	0	0	0	0	0	0	0	0	0	0	0	0	0	Al-Serarah	Al Zerq
Not Available	Available	Not Available	Not Available	Available	0	0	0	0	0	0	0	0	0	0	0	0	0	0	0	0	0	Al-Jefal	Al Zerq
Available	Available	Available	Not Available	Available	0	0	1	0	0	0	1	0	0	0	0	0	0	0	0	0	0	Al-Mustawiyah	Jash
Not Available	Available	Not Available	Not Available	Available	0	0	0	0	0	0	0	0	0	0	0	0	0	0	0	0	0	Al-Asid	Jash
Not Available	Available	Not Available	Not Available	Available	0	0	0	0	0	0	0	0	0	0	0	0	0	0	0	0	0	Rakah Al Mubarak	Jash
Not Available	Available	Not Available	Not Available	Available	0	0	0	0	0	0	0	0	0	0	0	0	0	0	0	0	0	Al-Harfayn	Jash
Not Available	Available	Not Available	Not Available	Available	0	0	0	0	0	0	0	0	0	0	0	0	0	0	0	0	0	Mashash	Jash
Available	Available	Available	Not Available	Available	0	0	0	0	0	0	0	0	0	0	0	0	0	0	0	0	0	Al Raudah	Jash
Available	Available	Available	Not Available	Available	0	0	0	0	0	0	0	0	0	0	0	0	0	0	0	0	0	Al Rofaya'	Jash
Available	Available	Not Available	Not Available	Available	0	0	0	0	0	0	0	0	0	0	0	0	0	0	0	0	0	Al-Mo'talah and Al	Jash
Available	Available	Available	Not Available	Available	0	0	0	0	0	0	0	0	0	0	0	0	0	0	0	0	0	Al-Barqaa	Jash
Available	Available	Available	Not Available	Available	0	0	0	0	0	0	0	0	0	0	0	0	0	0	0	0	0	Al-Safh	Jash
Available	Available	Not Available	Not Available	Available	0	0	0	0	0	0	0	0	0	0	0	0	0	0	0	0	0	Allashq ( Al lashq)	Jash

## Public services at the populated area level

## Number of Agricultural, Social, Administrative and Public Services and Banking Finance 2-2

Cities and villages where public services are available (available or not)					General, financial and banking services					Social and development services								Agricultural services			Populated area	Emirate or governorate or municipality	
Internet network	Cell phone	Telephone network	Water network	Electricity	Commercial bank	Postman	Post office	Travel agency	Public library	Civil defence	Cooperative association	Cooperative association	Development committee	Development centre	Social security	Notary branch	Notary	Court	Agricultural fund	Agricultural branch			Agricultural directorate
Not Available	Available	Not Available	Not Available	Available	0	0	0	0	0	0	0	0	0	0	0	0	0	0	0	0	0	Atud Al-Asfal	Jash
Not Available	Available	Not Available	Not Available	Available	0	0	0	0	0	0	0	0	0	0	0	0	0	0	0	0	0	Atud Al-A'la	Jash
Not Available	Available	Available	Not Available	Available	0	0	0	0	0	0	0	0	0	0	0	0	0	0	0	0	0	Al-Shahid	Jash
Not Available	Not Available	Available	Not Available	Available	0	0	0	0	0	0	0	0	0	0	0	0	0	0	0	0	0	Al-Far' (Bir Mahzah)	Al Fara'
Not Available	Not Available	Not Available	Not Available	Available	0	0	0	0	0	0	0	0	0	0	0	0	0	0	0	0	0	Al-Hankah	Al Fara'
Not Available	Not Available	Not Available	Not Available	Available	0	0	0	0	0	0	0	0	0	0	0	0	0	0	0	0	0	Al-Sermadanah	Al Fara'
Available	Available	Not Available	Not Available	Available	0	0	0	0	0	0	0	0	0	0	0	0	0	0	0	0	0	Theqar Swidan	Theqar Swidan
Not Available	Available	Not Available	Not Available	Available	0	0	0	0	0	0	0	0	0	0	0	0	0	0	0	0	0	Hedrah	Theqar Swidan
Not Available	Available	Not Available	Not Available	Available	0	0	0	0	0	0	0	0	0	0	0	0	0	0	0	0	0	Shada	Theqar Swidan
Not Available	Available	Not Available	Not Available	Available	0	0	0	0	0	0	0	0	0	0	0	0	0	0	0	0	0	Eisaf	Theqar Swidan
Available	Available	Available	Available	Available	0	0	0	0	0	0	0	0	0	0	0	0	0	0	0	0	0	Amaer Aal Humaidan	Amaer Aal Humaidan
Not Available	Available	Not Available	Not Available	Available	0	0	0	0	0	0	0	0	0	0	0	0	0	0	0	0	0	Allajmah Al-	Amaer Aal Humaidan
Not Available	Available	Not Available	Not Available	Available	0	0	0	0	0	0	0	0	0	0	0	0	0	0	0	0	0	Allajmah Al-	Amaer Aal Humaidan
Available	Available	Not Available	Not Available	Available	0	0	0	0	0	0	0	0	0	0	0	0	0	0	0	0	0	Al-Atfah (Al-Hamraa	Amaer Aal Humaidan
Available	Available	Not Available	Not Available	Available	0	0	0	0	0	0	0	0	0	0	0	0	0	0	0	0	0	Al Ghorab	Amaer Aal Humaidan
Available	Available	Not Available	Not Available	Available	0	0	0	0	0	0	0	0	0	0	0	0	0	0	0	0	0	Al Hasnaa	Amaer Aal Humaidan
Not Available	Available	Not Available	Not Available	Available	0	0	0	0	0	0	0	0	0	0	0	0	0	0	0	0	0	Zib bin Fanis	Amaer Aal Humaidan
Not Available	Available	Not Available	Not Available	Available	0	0	0	0	0	0	0	0	0	0	0	0	0	0	0	0	0	Al-Sufayraa	Amaer Aal Humaidan

## Public services at the populated area level

## Number of Agricultural, Social, Administrative and Public Services and Banking Finance 2-2

Cities and villages where public services are available (available or not)					General, financial and banking services					Social and development services									Agricultural services			Populated area	Emirate or governorate or municipality
Internet network	Cell phone	Telephone network	Water network	Electricity	Commercial bank	Postman	Post office	Travel agency	Public library	Civil defence	Cooperative association	Cooperative association	Development committee	Development centre	Social security	Notary branch	Notary	Court	Agricultural fund	Agricultural branch	Agricultural directorate		
Not Available	Not Available	Not Available	Not Available	Available	0	0	0	0	0	0	0	0	0	0	0	0	0	0	0	0	0	Al-Adiyah	Amaer Aal Humaidan
Not Available	Not Available	Not Available	Not Available	Available	0	0	0	0	0	0	0	0	0	0	0	0	0	0	0	0	0	Ibn Hatil	Amaer Aal Humaidan
Available	Available	Not Available	Not Available	Available	0	0	0	0	0	0	0	0	0	0	0	0	0	0	0	0	0	Al-Naq'ah	Amaer Aal Humaidan
Available	Available	Not Available	Not Available	Available	0	0	0	0	0	0	0	0	0	0	0	0	0	0	0	0	0	Al Hajr	Amaer Aal Humaidan
Available	Available	Not Available	Not Available	Available	0	0	0	0	0	0	0	0	0	0	0	0	0	0	0	0	0	Lahw	Amaer Aal Humaidan
Not Available	Available	Not Available	Not Available	Available	0	0	0	0	0	0	0	0	0	0	0	0	0	0	0	0	0	Al Nahdein	Al Nahdein
Not Available	Available	Not Available	Not Available	Available	0	0	0	0	0	0	0	0	0	0	0	0	0	0	0	0	0	Al-Nahdayn	Al Nahdein
Not Available	Available	Not Available	Not Available	Available	0	0	0	0	0	0	0	0	0	0	0	0	0	0	0	0	0	Rakh	Al Nahdein
Not Available	Available	Not Available	Not Available	Available	0	0	0	0	0	0	0	0	0	0	0	0	0	0	0	0	0	Ein	Al Nahdein
Not Available	Available	Not Available	Not Available	Available	0	0	0	0	0	0	0	0	0	0	0	0	0	0	0	0	0	Hijrah Hajilah	Al Nahdein
Not Available	Not Available	Not Available	Not Available	Available	0	0	0	0	0	0	0	0	0	0	0	0	0	0	0	0	0	Al-Rahwah (Ajajah)	Ar Rahwa
Not Available	Not Available	Not Available	Not Available	Available	0	0	0	0	0	0	0	0	0	0	0	0	0	0	0	0	0	Al-Maqarih (Al-Afra')	Ar Rahwa
Available	Available	Not Available	Not Available	Available	0	0	0	0	0	0	0	0	0	0	0	0	0	0	0	0	0	Al Aziziyah	Al Aziziyah
Not Available	Available	Not Available	Not Available	Available	0	0	0	0	0	0	0	0	0	0	0	0	0	0	0	0	0	Al Wahlan	Al Aziziyah
Not Available	Available	Not Available	Not Available	Available	0	0	0	0	0	0	0	0	0	0	0	0	0	0	0	0	0	Al-Nahy (Bir bin	Al Aziziyah
Not Available	Available	Not Available	Not Available	Available	0	0	0	0	0	0	0	0	0	0	0	0	0	0	0	0	0	Al-Rashadah	Al Aziziyah
Not Available	Available	Not Available	Not Available	Available	0	0	0	0	0	0	0	0	0	0	0	0	0	0	0	0	0	Al-Jabub	Al Aziziyah
Not Available	Available	Not Available	Not Available	Available	0	0	0	0	0	0	0	0	0	0	0	0	0	0	0	0	0	Ashban	Al Aziziyah



## Public services at the populated area level

## Number of Agricultural, Social, Administrative and Public Services and Banking Finance 2-2

Cities and villages where public services are available (available or not)					General, financial and banking services					Social and development services								Agricultural services			Populated area	Emirate or governorate or municipality	
Internet network	Cell phone	Telephone network	Water network	Electricity	Commercial bank	Postman	Post office	Travel agency	Public library	Civil defence	Cooperative association	Cooperative association	Development committee	Development centre	Social security	Notary branch	Notary	Court	Agricultural fund	Agricultural branch			Agricultural directorate
Not Available	Available	Not Available	Not Available	Available	0	0	0	0	0	0	0	0	0	0	0	0	0	0	0	0	0	Umm Shuraym	Al Aziziyah
Available	Available	Available	Not Available	Available	0	0	0	0	0	0	0	0	0	0	0	0	0	0	0	0	0	Al-Ghamis	Al Aziziyah
Not Available	Available	Not Available	Not Available	Available	0	0	0	0	0	0	0	0	0	0	0	0	0	0	0	0	0	Al-Khalidiyah	Al Aziziyah
Not Available	Available	Not Available	Not Available	Available	0	0	0	0	0	0	0	0	0	0	0	0	0	0	0	0	0	Al Qalt	Al Aziziyah
Not Available	Available	Not Available	Not Available	Available	0	0	0	0	0	0	0	0	0	0	0	0	0	0	0	0	0	Al-Masnah	Al Aziziyah
Not Available	Not Available	Not Available	Not Available	Available	0	0	0	0	0	0	0	0	0	0	0	0	0	0	0	0	0	Baidhan	Baidhan
Not Available	Not Available	Not Available	Not Available	Available	0	0	0	0	0	0	0	0	0	0	0	0	0	0	0	0	0	Al-Jehr	Baidhan
Not Available	Available	Not Available	Not Available	Not Available	0	0	0	0	0	0	0	0	0	0	0	0	0	0	0	0	0	Tibah Al-Ism	Kahlan
Available	Available	Available	Not Available	Available	2	0	1	1	1	1	1	1	1	1	1	0	1	1	1	1	0	Al-She'bayn	Rijal Al Ma
Available	Available	Available	Not Available	Available	0	0	0	0	0	0	0	0	0	0	0	0	0	0	0	0	0	Laq'	Rijal Al Ma
Available	Available	Available	Not Available	Available	0	0	0	0	0	0	0	0	0	0	0	0	0	0	0	0	0	Al-Asdar	Rijal Al Ma
Available	Available	Available	Not Available	Available	0	0	0	0	0	0	0	0	0	0	0	0	0	0	0	0	0	Zat Mesak	Rijal Al Ma
Available	Available	Not Available	Not Available	Available	0	0	0	0	0	0	0	0	0	0	0	0	0	0	0	0	0	Al Akras	Rijal Al Ma
Available	Available	Available	Not Available	Available	0	0	0	0	0	0	0	0	0	0	0	0	0	0	0	0	0	Zahret Al Saleh	Rijal Al Ma
Available	Available	Available	Not Available	Available	0	0	0	0	0	0	0	0	0	0	0	0	0	0	0	0	0	Al Mezah	Rijal Al Ma
Available	Available	Available	Not Available	Available	0	0	0	0	0	0	0	0	0	0	0	0	0	0	0	0	0	Al Khirah	Rijal Al Ma
Available	Available	Not Available	Not Available	Available	0	0	0	0	0	0	0	0	0	0	0	0	0	0	0	0	0	Al Wajeef	Rijal Al Ma
Available	Available	Not Available	Not Available	Available	0	0	0	0	0	0	0	0	0	0	0	0	0	0	0	0	0	Al-Shaqah	Rijal Al Ma

## Public services at the populated area level

## Number of Agricultural, Social, Administrative and Public Services and Banking Finance 2-2

Cities and villages where public services are available (available or not)					General, financial and banking services					Social and development services								Agricultural services			Populated area	Emirate or governorate or municipality	
Internet network	Cell phone	Telephone network	Water network	Electricity	Commercial bank	Postman	Post office	Travel agency	Public library	Civil defence	Cooperative association	Cooperative association	Development committee	Development centre	Social security	Notary branch	Notary	Court	Agricultural fund	Agricultural branch			Agricultural directorate
Available	Available	Not Available	Not Available	Available	0	0	0	0	0	0	0	0	0	0	0	0	0	0	0	0	0	Alhodn	Rijal Al Ma
Available	Available	Not Available	Not Available	Available	0	0	0	0	0	0	0	0	0	0	0	0	0	0	0	0	0	Al-Malhad	Rijal Al Ma
Available	Available	Not Available	Not Available	Available	0	0	0	0	0	0	0	0	0	0	0	0	0	0	0	0	0	Al Wahdah	Rijal Al Ma
Available	Available	Not Available	Not Available	Available	0	0	0	0	0	0	0	0	0	0	0	0	0	0	0	0	0	Wasli'	Rijal Al Ma
Available	Available	Not Available	Not Available	Available	0	0	0	0	0	0	0	0	0	0	0	0	0	0	0	0	0	Mehjan	Rijal Al Ma
Available	Available	Not Available	Not Available	Available	0	0	0	0	0	0	0	0	0	0	0	0	0	0	0	0	0	Sola	Rijal Al Ma
Available	Available	Not Available	Not Available	Available	0	0	0	0	0	0	0	0	0	0	0	0	0	0	0	0	0	Mender Al-Awad	Rijal Al Ma
Available	Available	Not Available	Not Available	Available	0	0	0	0	0	0	0	0	0	0	0	0	0	0	0	0	0	Dahiyah	Rijal Al Ma
Available	Available	Not Available	Not Available	Available	0	0	0	0	0	0	0	0	0	0	0	0	0	0	0	0	0	Habil Al-Ahlaj	Rijal Al Ma
Available	Available	Not Available	Not Available	Available	0	0	0	0	0	0	0	0	0	0	0	0	0	0	0	0	0	Zohrah Al-Masdamah	Rijal Al Ma
Available	Available	Not Available	Not Available	Available	0	0	0	0	0	0	0	0	0	0	0	0	0	0	0	0	0	Al Haqw	Rijal Al Ma
Available	Available	Not Available	Not Available	Available	0	0	0	0	0	0	0	0	0	0	0	0	0	0	0	0	0	Jaz'ah Al-Aws	Rijal Al Ma
Available	Available	Not Available	Not Available	Available	0	0	0	0	0	0	0	0	0	0	0	0	0	0	0	0	0	Ghanmah	Rijal Al Ma
Available	Available	Not Available	Not Available	Available	0	0	0	0	0	0	0	0	0	0	0	0	0	0	0	0	0	Jithl Al Masm	Rijal Al Ma
Available	Available	Not Available	Not Available	Available	0	0	0	0	0	0	0	0	0	0	0	0	0	0	0	0	0	Al Meshabi'	Rijal Al Ma
Available	Available	Not Available	Not Available	Available	0	0	0	0	0	0	0	0	0	0	0	0	0	0	0	0	0	Al Mabyu'	Rijal Al Ma
Available	Available	Not Available	Not Available	Available	0	0	0	0	0	0	0	0	0	0	0	0	0	0	0	0	0	Athalif	Rijal Al Ma
Available	Available	Not Available	Not Available	Available	0	0	0	0	0	0	0	0	0	0	0	0	0	0	0	0	0	Quwah	Rijal Al Ma

## Public services at the populated area level

## Number of Agricultural, Social, Administrative and Public Services and Banking Finance 2-2

Cities and villages where public services are available (available or not)					General, financial and banking services					Social and development services									Agricultural services			Populated area	Emirate or governorate or municipality
Internet network	Cell phone	Telephone network	Water network	Electricity	Commercial bank	Postman	Post office	Travel agency	Public library	Civil defence	Cooperative association	Cooperative association	Development committee	Development centre	Social security	Notary branch	Notary	Court	Agricultural fund	Agricultural branch	Agricultural directorate		
Available	Available	Not Available	Not Available	Available	0	0	0	0	0	0	0	0	0	0	0	0	0	0	0	0	0	Al Ra'sah	Rijal Al Ma
Available	Available	Not Available	Not Available	Available	0	0	0	0	0	0	0	0	0	0	0	0	0	0	0	0	0	Al-Hajib	Rijal Al Ma
Available	Available	Not Available	Not Available	Available	0	0	0	0	0	0	0	0	0	0	0	0	0	0	0	0	0	Al-Atharabah	Rijal Al Ma
Available	Available	Not Available	Not Available	Available	0	0	0	0	0	0	0	0	0	0	0	0	0	0	0	0	0	Tho'abah	Rijal Al Ma
Available	Available	Available	Not Available	Available	0	0	0	0	0	0	0	0	0	0	0	0	0	0	0	0	0	Zuhr Al-Nawashrah	Rijal Al Ma
Available	Available	Available	Not Available	Available	0	0	0	0	0	0	0	0	0	0	0	0	0	0	0	0	0	Amqah (Al Alayim)	Rijal Al Ma
Available	Available	Not Available	Not Available	Available	0	0	0	0	0	0	0	0	0	0	0	0	0	0	0	0	0	Al-Mamer	Rijal Al Ma
Available	Available	Not Available	Not Available	Available	0	0	0	0	0	0	0	0	0	0	0	0	0	0	0	0	0	Alhodn	Rijal Al Ma
Available	Available	Not Available	Not Available	Available	0	0	0	0	0	0	0	0	0	0	0	0	0	0	0	0	0	Lohj bin Zafлах	Rijal Al Ma
Available	Available	Not Available	Not Available	Available	0	0	0	0	0	0	0	0	0	0	0	0	0	0	0	0	0	Wadi Zarafah	Rijal Al Ma
Available	Available	Available	Not Available	Available	0	0	0	0	0	0	0	0	0	0	0	0	0	0	0	0	0	Yadman	Rijal Al Ma
Available	Available	Available	Not Available	Available	0	0	0	0	0	0	0	0	0	0	0	0	0	0	0	0	0	Al-Zahir	Rijal Al Ma
Available	Available	Available	Not Available	Available	0	0	0	0	0	0	0	0	0	0	0	0	0	0	0	0	0	Al-Gharaa	Rijal Al Ma
Available	Available	Available	Not Available	Available	0	0	0	0	0	0	0	0	0	0	0	0	0	0	0	0	0	Wadi Kareem	Rijal Al Ma
Available	Available	Available	Not Available	Available	0	0	0	0	0	0	0	0	0	0	0	0	0	0	0	0	0	Watn Al-Radif	Rijal Al Ma
Available	Available	Not Available	Not Available	Available	0	0	0	0	0	0	0	0	0	0	0	0	0	0	0	0	0	Al-Harizah	Rijal Al Ma
Available	Available	Available	Not Available	Available	0	0	0	0	0	0	0	0	0	0	0	0	0	0	0	0	0	Thafqa	Rijal Al Ma
Available	Available	Not Available	Not Available	Available	0	0	0	0	0	0	0	0	0	0	0	0	0	0	0	0	0	Al-Irq	Rijal Al Ma

## Public services at the populated area level

## Number of Agricultural, Social, Administrative and Public Services and Banking Finance 2-2

Cities and villages where public services are available (available or not)					General, financial and banking services					Social and development services									Agricultural services			Populated area	Emirate or governorate or municipality	
Internet network	Cell phone	Telephone network	Water network	Electricity	Commercial bank	Postman	Post office	Travel agency	Public library	Civil defence	Cooperative association	Cooperative association	Development committee	Development centre	Social security	Notary branch	Notary	Court	Agricultural fund	Agricultural branch	Agricultural directorate			
Available	Available	Not Available	Not Available	Available	0	0	0	0	0	0	0	0	0	0	0	0	0	0	0	0	0	Al-Zurah	Rijal Al Ma	
Available	Available	Not Available	Not Available	Available	0	0	0	0	0	0	0	0	0	0	0	0	0	0	0	0	0	0	Khalf Majuf	Rijal Al Ma
Available	Available	Not Available	Not Available	Available	0	0	0	0	0	0	0	0	0	0	0	0	0	0	0	0	0	0	Habeel	Rijal Al Ma
Available	Available	Not Available	Not Available	Available	0	0	0	0	0	0	0	0	0	0	0	0	0	0	0	0	0	0	Al Zurwah	Rijal Al Ma
Available	Available	Not Available	Not Available	Available	0	0	0	0	0	0	0	0	0	0	0	0	0	0	0	0	0	0	Al Wahdah	Rijal Al Ma
Available	Available	Available	Not Available	Available	0	0	0	0	0	0	0	0	0	0	0	0	0	0	0	0	0	0	Al-Qeran	Rijal Al Ma
Available	Available	Not Available	Not Available	Available	0	0	0	0	0	0	0	0	0	0	0	0	0	0	0	0	0	0	Semnan	Rijal Al Ma
Available	Available	Available	Not Available	Available	0	0	0	0	0	0	0	0	0	0	0	0	0	0	0	0	0	0	Al-Juz Al-Asfal	Rijal Al Ma
Available	Available	Available	Not Available	Available	0	0	0	0	0	0	0	0	0	0	0	0	0	0	0	0	0	0	Al-juz Al-A'la	Rijal Al Ma
Available	Available	Not Available	Not Available	Available	0	0	0	0	0	0	0	0	0	0	0	0	0	0	0	0	0	0	Wajh Al-Irq	Rijal Al Ma
Available	Available	Not Available	Not Available	Available	0	0	0	0	0	0	0	0	0	0	0	0	0	0	0	0	0	0	Al Khanik	Rijal Al Ma
Available	Available	Not Available	Not Available	Available	0	0	0	0	0	0	0	0	0	0	0	0	0	0	0	0	0	0	Al-Saaday	Rijal Al Ma
Available	Available	Available	Not Available	Available	0	0	0	0	0	0	0	0	0	0	0	0	0	0	0	0	0	0	Al-Shafiyah	Rijal Al Ma
Available	Available	Not Available	Not Available	Available	0	0	0	0	0	0	0	0	0	0	0	0	0	0	0	0	0	0	Al-Khaw	Rijal Al Ma
Available	Available	Available	Not Available	Available	0	0	0	0	0	0	0	0	0	0	0	0	0	0	0	0	0	0	Al-Ma'qam	Rijal Al Ma
Available	Available	Available	Not Available	Available	0	0	0	0	0	0	0	0	0	0	0	0	0	0	0	0	0	0	Zat Al-Hely	Rijal Al Ma
Available	Available	Available	Not Available	Available	0	0	0	0	0	0	0	0	0	0	0	0	0	0	0	0	0	0	Zahrah Al Barid	Rijal Al Ma
Available	Available	Not Available	Not Available	Available	0	0	0	0	0	0	0	0	0	0	0	0	0	0	0	0	0	0	Ma'inah	Rijal Al Ma

## Public services at the populated area level

## Number of Agricultural, Social, Administrative and Public Services and Banking Finance 2-2

Cities and villages where public services are available (available or not)					General, financial and banking services					Social and development services								Agricultural services			Populated area	Emirate or governorate or municipality	
Internet network	Cell phone	Telephone network	Water network	Electricity	Commercial bank	Postman	Post office	Travel agency	Public library	Civil defence	Cooperative association	Cooperative association	Development committee	Development centre	Social security	Notary branch	Notary	Court	Agricultural fund	Agricultural branch			Agricultural directorate
Available	Available	Not Available	Not Available	Available	0	0	0	0	0	0	0	0	0	0	0	0	0	0	0	0	0	Moltqa Al-Sadreen	Rijal Al Ma
Available	Available	Not Available	Not Available	Available	0	0	0	0	0	0	0	0	0	0	0	0	0	0	0	0	0	Zahran	Rijal Al Ma
Available	Available	Not Available	Not Available	Available	0	0	0	0	0	0	0	0	0	0	0	0	0	0	0	0	0	Me'tiq Al Heba	Rijal Al Ma
Available	Available	Not Available	Not Available	Available	0	0	0	0	0	0	0	0	0	0	0	0	0	0	0	0	0	Al-Jarf Al-Qadim	Rijal Al Ma
Available	Available	Not Available	Not Available	Available	0	0	0	0	0	0	0	0	0	0	0	0	0	0	0	0	0	Ardah	Rijal Al Ma
Available	Available	Available	Not Available	Available	0	0	0	0	0	0	0	0	0	0	0	0	0	0	0	0	0	Al-Jarf Al-jadid	Rijal Al Ma
Available	Available	Available	Not Available	Available	0	0	0	0	0	0	0	0	0	0	0	0	0	0	0	0	0	Zahir Al-Qomash	Rijal Al Ma
Available	Available	Not Available	Not Available	Available	0	0	0	0	0	0	0	0	0	0	0	0	0	0	0	0	0	Asfal Faw	Rijal Al Ma
Available	Available	Not Available	Not Available	Available	0	0	0	0	0	0	0	0	0	0	0	0	0	0	0	0	0	Al Fasm	Rijal Al Ma
Available	Available	Not Available	Not Available	Available	0	0	0	0	0	0	0	0	0	0	0	0	0	0	0	0	0	Tuqn	Rijal Al Ma
Available	Available	Not Available	Not Available	Available	0	0	0	0	0	0	0	0	0	0	0	0	0	0	0	0	0	Al-Qeham	Rijal Al Ma
Available	Available	Not Available	Not Available	Available	0	0	0	0	0	0	0	0	0	0	0	0	0	0	0	0	0	Al-Rahy	Rijal Al Ma
Available	Available	Not Available	Not Available	Available	0	0	0	0	0	0	0	0	0	0	0	0	0	0	0	0	0	Al-Batilah	Rijal Al Ma
Not Available	Available	Not Available	Not Available	Available	0	0	0	0	0	0	0	0	0	0	0	0	0	0	0	0	0	Al-Mo'amalat	Rijal Al Ma
Available	Available	Not Available	Not Available	Available	0	0	0	0	0	0	0	0	0	0	0	0	0	0	0	0	0	Maymen	Rijal Al Ma
Available	Available	Not Available	Not Available	Available	0	0	0	0	0	0	0	0	0	0	0	0	0	0	0	0	0	Al-Shat	Rijal Al Ma
Available	Available	Not Available	Not Available	Available	0	0	0	0	0	0	0	0	0	0	0	0	0	0	0	0	0	Zahrah Al mahdi	Rijal Al Ma
Available	Available	Not Available	Not Available	Available	0	0	0	0	0	0	0	0	0	0	0	0	0	0	0	0	0	Zahrah Al Hassan	Rijal Al Ma

## Public services at the populated area level

## Number of Agricultural, Social, Administrative and Public Services and Banking Finance 2-2

Cities and villages where public services are available (available or not)					General, financial and banking services					Social and development services								Agricultural services			Populated area	Emirate or governorate or municipality	
Internet network	Cell phone	Telephone network	Water network	Electricity	Commercial bank	Postman	Post office	Travel agency	Public library	Civil defence	Cooperative association	Cooperative association	Development committee	Development centre	Social security	Notary branch	Notary	Court	Agricultural fund	Agricultural branch			Agricultural directorate
Available	Available	Not Available	Not Available	Available	0	0	0	0	0	0	0	0	0	0	0	0	0	0	0	0	0	Al-Hajib	Rijal Al Ma
Available	Available	Not Available	Not Available	Available	0	0	0	0	0	0	0	0	0	0	0	0	0	0	0	0	0	Batilah Al Madawy	Rijal Al Ma
Available	Available	Not Available	Not Available	Available	0	0	0	0	0	0	0	0	0	0	0	0	0	0	0	0	0	Jaz'ah Al-Reqaq	Rijal Al Ma
Available	Available	Not Available	Not Available	Available	0	0	0	0	0	0	0	0	0	0	0	0	0	0	0	0	0	Yasrah	Rijal Al Ma
Available	Available	Not Available	Not Available	Available	0	0	0	0	0	0	0	0	0	0	0	0	0	0	0	0	0	Labkh	Rijal Al Ma
Available	Available	Not Available	Not Available	Available	0	0	0	0	0	0	0	0	0	0	0	0	0	0	0	0	0	Jaz'ah Al-Mesht	Rijal Al Ma
Available	Available	Not Available	Not Available	Available	0	0	0	0	0	0	0	0	0	0	0	0	0	0	0	0	0	Watan Anin	Rijal Al Ma
Available	Available	Not Available	Not Available	Available	0	0	0	0	0	0	0	0	0	0	0	0	0	0	0	0	0	Al-Ghamrah	Rijal Al Ma
Available	Available	Not Available	Not Available	Available	0	0	0	0	0	0	0	0	0	0	0	0	0	0	0	0	0	Al Zurwah	Rijal Al Ma
Available	Available	Not Available	Not Available	Available	0	0	0	0	0	0	0	0	0	0	0	0	0	0	0	0	0	Shat Al-Ma'd	Rijal Al Ma
Available	Available	Not Available	Not Available	Available	0	0	0	0	0	0	0	0	0	0	0	0	0	0	0	0	0	Al-Raqah	Rijal Al Ma
Available	Available	Not Available	Not Available	Available	0	0	0	0	0	0	0	0	0	0	0	0	0	0	0	0	0	Jabu	Rijal Al Ma
Available	Available	Not Available	Not Available	Available	0	0	0	0	0	0	0	0	0	0	0	0	0	0	0	0	0	Drima	Rijal Al Ma
Available	Available	Not Available	Not Available	Available	0	0	0	0	0	0	0	0	0	0	0	0	0	0	0	0	0	Al-Gharaa	Rijal Al Ma
Available	Available	Not Available	Not Available	Available	0	0	0	0	0	0	0	0	0	0	0	0	0	0	0	0	0	Sarran	Rijal Al Ma
Available	Available	Not Available	Not Available	Available	0	0	0	0	0	0	0	0	0	0	0	0	0	0	0	0	0	Zahrah Sanumah	Rijal Al Ma
Available	Available	Not Available	Not Available	Available	0	0	0	0	0	0	0	0	0	0	0	0	0	0	0	0	0	Allahj	Rijal Al Ma
Available	Available	Not Available	Not Available	Available	0	0	0	0	0	0	0	0	0	0	0	0	0	0	0	0	0	Al Attf	Rijal Al Ma

## Public services at the populated area level

## Number of Agricultural, Social, Administrative and Public Services and Banking Finance 2-2

Cities and villages where public services are available (available or not)					General, financial and banking services					Social and development services								Agricultural services			Populated area	Emirate or governorate or municipality	
Internet network	Cell phone	Telephone network	Water network	Electricity	Commercial bank	Postman	Post office	Travel agency	Public library	Civil defence	Cooperative association	Cooperative association	Development committee	Development centre	Social security	Notary branch	Notary	Court	Agricultural fund	Agricultural branch			Agricultural directorate
Available	Available	Not Available	Not Available	Available	0	0	0	0	0	0	0	0	0	0	0	0	0	0	0	0	0	Jarf Al-Sel'	Rijal Al Ma
Available	Available	Not Available	Not Available	Available	0	0	0	0	0	0	0	0	0	0	0	0	0	0	0	0	0	Al-Robu'	Rijal Al Ma
Available	Available	Not Available	Not Available	Available	0	0	0	0	0	0	0	0	0	0	0	0	0	0	0	0	0	Bir Malhah	Rijal Al Ma
Available	Available	Not Available	Not Available	Available	0	0	0	0	0	0	0	0	0	0	0	0	0	0	0	0	0	Dabyan	Rijal Al Ma
Available	Available	Not Available	Not Available	Available	0	0	0	0	0	0	0	0	0	0	0	0	0	0	0	0	0	Al-Mnafish	Rijal Al Ma
Available	Available	Not Available	Not Available	Available	0	0	0	0	0	0	0	0	0	0	0	0	0	0	0	0	0	Maqhumah	Rijal Al Ma
Available	Available	Not Available	Not Available	Available	0	0	0	0	0	0	0	0	0	0	0	0	0	0	0	0	0	Dadhaa	Rijal Al Ma
Available	Available	Not Available	Not Available	Available	0	0	0	0	0	0	0	0	0	0	0	0	0	0	0	0	0	Mashrafah	Rijal Al Ma
Available	Available	Not Available	Not Available	Available	0	0	0	0	0	0	0	0	0	0	0	0	0	0	0	0	0	Wajh Al-Asf	Rijal Al Ma
Available	Available	Not Available	Not Available	Available	0	0	0	0	0	0	0	0	0	0	0	0	0	0	0	0	0	Al-Ahqab	Rijal Al Ma
Available	Available	Not Available	Not Available	Available	0	0	0	0	0	0	0	0	0	0	0	0	0	0	0	0	0	Al-Watan	Rijal Al Ma
Available	Available	Not Available	Not Available	Available	0	0	0	0	0	0	0	0	0	0	0	0	0	0	0	0	0	Al-Nasb	Rijal Al Ma
Available	Available	Not Available	Not Available	Available	0	0	0	0	0	0	0	0	0	0	0	0	0	0	0	0	0	Al-Sherar	Rijal Al Ma
Available	Available	Not Available	Not Available	Available	0	0	0	0	0	0	0	0	0	0	0	0	0	0	0	0	0	Al-Aznab	Rijal Al Ma
Available	Available	Not Available	Not Available	Available	0	0	0	0	0	0	0	0	0	0	0	0	0	0	0	0	0	Al-Sad'aa	Rijal Al Ma
Available	Available	Not Available	Not Available	Available	0	0	0	0	0	0	0	0	0	0	0	0	0	0	0	0	0	Al-Ratikh	Rijal Al Ma
Available	Available	Not Available	Not Available	Available	0	0	0	0	0	0	0	0	0	0	0	0	0	0	0	0	0	Madr	Rijal Al Ma
Available	Available	Not Available	Not Available	Available	0	0	0	0	0	0	0	0	0	0	0	0	0	0	0	0	0	Al-Kary (Al-Oshah)	Rijal Al Ma

## Public services at the populated area level

## Number of Agricultural, Social, Administrative and Public Services and Banking Finance 2-2

Cities and villages where public services are available (available or not)					General, financial and banking services					Social and development services								Agricultural services			Populated area	Emirate or governorate or municipality	
Internet network	Cell phone	Telephone network	Water network	Electricity	Commercial bank	Postman	Post office	Travel agency	Public library	Civil defence	Cooperative association	Cooperative association	Development committee	Development centre	Social security	Notary branch	Notary	Court	Agricultural fund	Agricultural branch			Agricultural directorate
Available	Available	Not Available	Not Available	Available	0	0	0	0	0	0	0	0	0	0	0	0	0	0	0	0	0	Dahyan	Rijal Al Ma
Available	Available	Not Available	Not Available	Available	0	0	0	0	0	0	0	0	0	0	0	0	0	0	0	0	0	Al Qdy	Rijal Al Ma
Available	Available	Not Available	Not Available	Available	0	0	0	0	0	0	0	0	0	0	0	0	0	0	0	0	0	Umsalhaa	Rijal Al Ma
Available	Available	Not Available	Not Available	Available	0	0	0	0	0	0	0	0	0	0	0	0	0	0	0	0	0	Me'tiq Mahaly	Rijal Al Ma
Available	Available	Not Available	Not Available	Available	0	0	0	0	0	0	0	0	0	0	0	0	0	0	0	0	0	Al-Shatin	Rijal Al Ma
Available	Available	Not Available	Not Available	Available	0	0	0	0	0	0	0	0	0	0	0	0	0	0	0	0	0	Sam'a (Al-Jandalah)	Rijal Al Ma
Available	Available	Not Available	Not Available	Available	0	0	0	0	0	0	0	0	0	0	0	0	0	0	0	0	0	Al-Raju'	Rijal Al Ma
Available	Available	Not Available	Not Available	Available	0	0	0	0	0	0	0	0	0	0	0	0	0	0	0	0	0	Ostriches	Rijal Al Ma
Available	Available	Not Available	Not Available	Available	0	0	0	0	0	0	0	0	0	0	0	0	0	0	0	0	0	Al-Hard	Rijal Al Ma
Available	Available	Not Available	Not Available	Available	0	0	0	0	0	0	0	0	0	0	0	0	0	0	0	0	0	Al Sarw	Rijal Al Ma
Available	Available	Not Available	Not Available	Available	0	0	0	0	0	0	0	0	0	0	0	0	0	0	0	0	0	Al-Qeran	Rijal Al Ma
Available	Available	Not Available	Not Available	Available	0	0	0	0	0	0	0	0	0	0	0	0	0	0	0	0	0	Jaz'ah and Saneb	Rijal Al Ma
Available	Available	Not Available	Not Available	Available	0	0	0	0	0	0	0	0	0	0	0	0	0	0	0	0	0	Hathmah Riqua'	Rijal Al Ma
Available	Available	Not Available	Not Available	Available	0	0	0	0	0	0	0	0	0	0	0	0	0	0	0	0	0	Sula	Rijal Al Ma
Available	Available	Not Available	Not Available	Available	0	0	0	0	0	0	0	0	0	0	0	0	0	0	0	0	0	Haqw Medaq	Rijal Al Ma
Available	Available	Not Available	Not Available	Available	0	0	0	0	0	0	0	0	0	0	0	0	0	0	0	0	0	Lahj Allezah	Rijal Al Ma
Available	Available	Not Available	Not Available	Available	0	0	0	0	0	0	0	0	0	0	0	0	0	0	0	0	0	Awraq	Rijal Al Ma
Available	Available	Not Available	Not Available	Available	0	0	0	0	0	0	0	0	0	0	0	0	0	0	0	0	0	Shabhah	Rijal Al Ma



## Public services at the populated area level

## Number of Agricultural, Social, Administrative and Public Services and Banking Finance 2-2

Cities and villages where public services are available (available or not)					General, financial and banking services					Social and development services								Agricultural services			Populated area	Emirate or governorate or municipality	
Internet network	Cell phone	Telephone network	Water network	Electricity	Commercial bank	Postman	Post office	Travel agency	Public library	Civil defence	Cooperative association	Cooperative association	Development committee	Development centre	Social security	Notary branch	Notary	Court	Agricultural fund	Agricultural branch			Agricultural directorate
Available	Available	Not Available	Not Available	Available	0	0	0	0	0	0	0	0	0	0	0	0	0	0	0	0	0	Kheb Al-Sharm	Rijal Al Ma
Available	Available	Not Available	Not Available	Available	0	0	0	0	0	0	0	0	0	0	0	0	0	0	0	0	0	Haqw Al-Reyah	Rijal Al Ma
Available	Available	Not Available	Not Available	Available	0	0	0	0	0	0	0	0	0	0	0	0	0	0	0	0	0	Al-Makhten Al-	Rijal Al Ma
Available	Available	Not Available	Not Available	Available	0	0	0	0	0	0	0	0	0	0	0	0	0	0	0	0	0	Al Rahbah	Rijal Al Ma
Available	Available	Not Available	Not Available	Available	0	0	0	0	0	0	0	0	0	0	0	0	0	0	0	0	0	Al-Mahreq	Rijal Al Ma
Available	Available	Not Available	Not Available	Available	0	0	0	0	0	0	0	0	0	0	0	0	0	0	0	0	0	Hemyan Al-A'la	Rijal Al Ma
Available	Available	Not Available	Not Available	Available	0	0	0	0	0	0	0	0	0	0	0	0	0	0	0	0	0	Hemyan Al-Asfal	Rijal Al Ma
Available	Available	Not Available	Not Available	Available	0	0	0	0	0	0	0	0	0	0	0	0	0	0	0	0	0	Batnah Al-Athlah	Rijal Al Ma
Available	Available	Not Available	Not Available	Available	0	0	0	0	0	0	0	0	0	0	0	0	0	0	0	0	0	Al-Ghebtah	Rijal Al Ma
Available	Available	Not Available	Not Available	Available	0	0	0	0	0	0	0	0	0	0	0	0	0	0	0	0	0	Fa'ah	Rijal Al Ma
Available	Available	Not Available	Not Available	Available	0	0	0	0	0	0	0	0	0	0	0	0	0	0	0	0	0	Haqw Adinat	Rijal Al Ma
Available	Available	Not Available	Not Available	Available	0	0	0	0	0	0	0	0	0	0	0	0	0	0	0	0	0	Al-Faniyah	Rijal Al Ma
Available	Available	Not Available	Not Available	Available	0	0	0	0	0	0	0	0	0	0	0	0	0	0	0	0	0	Al-Ahabish	Rijal Al Ma
Available	Available	Not Available	Not Available	Available	0	0	0	0	0	0	0	0	0	0	0	0	0	0	0	0	0	Shat Abu Gherban	Rijal Al Ma
Available	Available	Not Available	Not Available	Available	0	0	0	0	0	0	0	0	0	0	0	0	0	0	0	0	0	Huba	Rijal Al Ma
Available	Available	Not Available	Not Available	Available	0	0	0	0	0	0	0	0	0	0	0	0	0	0	0	0	0	Shat Ibn Jaz'ah	Rijal Al Ma
Available	Available	Not Available	Not Available	Available	0	0	0	0	0	0	0	0	0	0	0	0	0	0	0	0	0	Hemr	Rijal Al Ma
Available	Available	Not Available	Not Available	Available	0	0	0	0	0	0	0	0	0	0	0	0	0	0	0	0	0	Shi'b Al-Beram	Rijal Al Ma

## Public services at the populated area level

## Number of Agricultural, Social, Administrative and Public Services and Banking Finance 2-2

Cities and villages where public services are available (available or not)					General, financial and banking services					Social and development services									Agricultural services			Populated area	Emirate or governorate or municipality
Internet network	Cell phone	Telephone network	Water network	Electricity	Commercial bank	Postman	Post office	Travel agency	Public library	Civil defence	Cooperative association	Cooperative association	Development committee	Development centre	Social security	Notary branch	Notary	Court	Agricultural fund	Agricultural branch	Agricultural directorate		
Available	Available	Not Available	Not Available	Available	0	0	0	0	0	0	0	0	0	0	0	0	0	0	0	0	0	Wajh Mantuf	Rijal Al Ma
Available	Available	Not Available	Not Available	Available	0	0	0	0	0	0	0	0	0	0	0	0	0	0	0	0	0	Nakhr Al-Thaw'ah	Rijal Al Ma
Available	Available	Not Available	Not Available	Available	0	0	0	0	0	0	0	0	0	0	0	0	0	0	0	0	0	Bir Reqa'	Rijal Al Ma
Available	Available	Not Available	Not Available	Available	0	0	0	0	0	0	0	0	0	0	0	0	0	0	0	0	0	Wajh Qern Al-Hajlah	Rijal Al Ma
Available	Available	Not Available	Not Available	Available	0	0	0	0	0	0	0	0	0	0	0	0	0	0	0	0	0	Manqesh	Rijal Al Ma
Available	Available	Not Available	Not Available	Available	0	0	0	0	0	0	0	0	0	0	0	0	0	0	0	0	0	Al-Rakbah (Sadr	Rijal Al Ma
Available	Available	Not Available	Not Available	Available	0	0	0	0	0	0	0	0	0	0	0	0	0	0	0	0	0	Al-Mesbah	Rijal Al Ma
Available	Available	Not Available	Not Available	Available	0	0	0	0	0	0	0	0	0	0	0	0	0	0	0	0	0	Al-Khanqah	Rijal Al Ma
Available	Available	Not Available	Not Available	Available	0	0	0	0	0	0	0	0	0	0	0	0	0	0	0	0	0	Al-Hasmaa	Rijal Al Ma
Available	Available	Not Available	Not Available	Available	0	0	0	0	0	0	0	0	0	0	0	0	0	0	0	0	0	Nakhr Al-Wedn Al-	Rijal Al Ma
Available	Available	Not Available	Not Available	Available	0	0	0	0	0	0	0	0	0	0	0	0	0	0	0	0	0	Batnah Al-Kahlaa	Rijal Al Ma
Available	Available	Not Available	Not Available	Available	0	0	0	0	0	0	0	0	0	0	0	0	0	0	0	0	0	Zahrah Al-Rawhaa	Rijal Al Ma
Available	Available	Not Available	Not Available	Available	0	0	0	0	0	0	0	0	0	0	0	0	0	0	0	0	0	Ders Al-Ahabish (Al-	Rijal Al Ma
Available	Available	Not Available	Not Available	Available	0	0	0	0	0	0	0	0	0	0	0	0	0	0	0	0	0	Al-Dagherah Al-Soffla	Rijal Al Ma
Available	Available	Not Available	Not Available	Available	0	0	0	0	0	0	0	0	0	0	0	0	0	0	0	0	0	Al-Dagherah Al-Olya	Rijal Al Ma
Available	Available	Not Available	Not Available	Available	0	0	0	0	0	0	0	0	0	0	0	0	0	0	0	0	0	Al Bashma	Rijal Al Ma
Available	Available	Not Available	Not Available	Available	0	0	0	0	0	0	0	0	0	0	0	0	0	0	0	0	0	Lahj Al-Zur	Rijal Al Ma
Available	Available	Not Available	Not Available	Available	0	0	0	0	0	0	0	0	0	0	0	0	0	0	0	0	0	Sadr Dalej	Rijal Al Ma

## Public services at the populated area level

## Number of Agricultural, Social, Administrative and Public Services and Banking Finance 2-2

Cities and villages where public services are available (available or not)					General, financial and banking services					Social and development services								Agricultural services			Populated area	Emirate or governorate or municipality	
Internet network	Cell phone	Telephone network	Water network	Electricity	Commercial bank	Postman	Post office	Travel agency	Public library	Civil defence	Cooperative association	Cooperative association	Development committee	Development centre	Social security	Notary branch	Notary	Court	Agricultural fund	Agricultural branch			Agricultural directorate
Available	Available	Not Available	Not Available	Available	0	0	0	0	0	0	0	0	0	0	0	0	0	0	0	0	0	Allaseqah	Rijal Al Ma
Available	Available	Not Available	Not Available	Available	0	0	0	0	0	0	0	0	0	0	0	0	0	0	0	0	0	Al-Hathmah	Rijal Al Ma
Available	Available	Not Available	Not Available	Available	0	0	0	0	0	0	0	0	0	0	0	0	0	0	0	0	0	Lahj Al-Selal	Rijal Al Ma
Available	Available	Not Available	Not Available	Available	0	0	0	0	0	0	0	0	0	0	0	0	0	0	0	0	0	Al-Qazn	Rijal Al Ma
Available	Available	Not Available	Not Available	Available	0	0	0	0	0	0	0	0	0	0	0	0	0	0	0	0	0	Allewaa	Rijal Al Ma
Available	Available	Not Available	Not Available	Available	0	0	0	0	0	0	0	0	0	0	0	0	0	0	0	0	0	Watn Al Medwah	Rijal Al Ma
Available	Available	Not Available	Not Available	Available	0	0	0	0	0	0	0	0	0	0	0	0	0	0	0	0	0	Duha Allewaa	Rijal Al Ma
Available	Available	Not Available	Not Available	Available	0	0	0	0	0	0	0	0	0	0	0	0	0	0	0	0	0	Al-Oshah	Rijal Al Ma
Available	Available	Not Available	Not Available	Available	0	0	0	0	0	0	0	0	0	0	0	0	0	0	0	0	0	Watn Al-Zurwah	Rijal Al Ma
Available	Available	Not Available	Not Available	Available	0	0	0	0	0	0	0	0	0	0	0	0	0	0	0	0	0	Al-Mufa	Rijal Al Ma
Available	Available	Not Available	Not Available	Available	0	0	0	0	0	0	0	0	0	0	0	0	0	0	0	0	0	Mudan	Rijal Al Ma
Available	Available	Not Available	Not Available	Available	0	0	0	0	0	0	0	0	0	0	0	0	0	0	0	0	0	Al-Reks (Al-Jen)	Rijal Al Ma
Available	Available	Not Available	Not Available	Available	0	0	0	0	0	0	0	0	0	0	0	0	0	0	0	0	0	Al-Dajajah	Rijal Al Ma
Available	Available	Not Available	Not Available	Available	0	0	0	0	0	0	0	0	0	0	0	0	0	0	0	0	0	Qa'h Ghamrah	Rijal Al Ma
Available	Available	Not Available	Not Available	Available	0	0	0	0	0	0	0	0	0	0	0	0	0	0	0	0	0	Al-Mahll	Rijal Al Ma
Available	Available	Not Available	Not Available	Available	0	0	0	0	0	0	0	0	0	0	0	0	0	0	0	0	0	Al-Fuwari'	Rijal Al Ma
Available	Available	Not Available	Not Available	Available	0	0	0	0	0	0	0	0	0	0	0	0	0	0	0	0	0	Al-Marawih	Rijal Al Ma
Available	Available	Not Available	Not Available	Available	0	0	0	0	0	0	0	0	0	0	0	0	0	0	0	0	0	Al-Mawahib	Rijal Al Ma

## Public services at the populated area level

## Number of Agricultural, Social, Administrative and Public Services and Banking Finance 2-2

Cities and villages where public services are available (available or not)					General, financial and banking services					Social and development services								Agricultural services			Populated area	Emirate or governorate or municipality	
Internet network	Cell phone	Telephone network	Water network	Electricity	Commercial bank	Postman	Post office	Travel agency	Public library	Civil defence	Cooperative association	Cooperative association	Development committee	Development centre	Social security	Notary branch	Notary	Court	Agricultural fund	Agricultural branch			Agricultural directorate
Available	Available	Not Available	Not Available	Available	0	0	0	0	0	0	0	0	0	0	0	0	0	0	0	0	0	Allahj	Rijal Al Ma
Available	Available	Not Available	Not Available	Available	0	0	0	0	0	0	0	0	0	0	0	0	0	0	0	0	0	Al-Baq'ah	Rijal Al Ma
Available	Available	Not Available	Not Available	Available	0	0	0	0	0	0	0	0	0	0	0	0	0	0	0	0	0	Al Demagh	Rijal Al Ma
Available	Available	Not Available	Not Available	Available	0	0	0	0	0	0	0	0	0	0	0	0	0	0	0	0	0	Qariyah Al Qadimah	Rijal Al Ma
Available	Available	Not Available	Not Available	Available	0	0	0	0	0	0	0	0	0	0	0	0	0	0	0	0	0	Al-Bazakh	Rijal Al Ma
Available	Available	Not Available	Not Available	Available	0	0	0	0	0	0	0	0	0	0	0	0	0	0	0	0	0	Al-Mejza'	Rijal Al Ma
Available	Available	Not Available	Not Available	Available	0	0	0	0	0	0	0	0	0	0	0	0	0	0	0	0	0	Zi Taliq	Rijal Al Ma
Available	Available	Not Available	Not Available	Available	0	0	0	0	0	0	0	0	0	0	0	0	0	0	0	0	0	Mubah	Rijal Al Ma
Available	Available	Not Available	Not Available	Available	0	0	0	0	0	0	0	0	0	0	0	0	0	0	0	0	0	Harmat	Rijal Al Ma
Available	Available	Not Available	Not Available	Available	0	0	0	0	0	0	0	0	0	0	0	0	0	0	0	0	0	Al-Sahabah	Rijal Al Ma
Available	Available	Not Available	Not Available	Available	0	0	0	0	0	0	0	0	0	0	0	0	0	0	0	0	0	Al Ghazul	Rijal Al Ma
Available	Available	Not Available	Not Available	Available	0	0	0	0	0	0	0	0	0	0	0	0	0	0	0	0	0	Zem Sanun	Rijal Al Ma
Available	Available	Not Available	Not Available	Available	0	0	0	0	0	0	0	0	0	0	0	0	0	0	0	0	0	Al Attf	Rijal Al Ma
Available	Available	Not Available	Not Available	Available	0	0	0	0	0	0	0	0	0	0	0	0	0	0	0	0	0	Qarbah Ghamrah	Rijal Al Ma
Available	Available	Not Available	Not Available	Available	0	0	0	0	0	0	0	0	0	0	0	0	0	0	0	0	0	Qarbah Awal Ali	Rijal Al Ma
Available	Available	Not Available	Not Available	Available	0	0	0	0	0	0	0	0	0	0	0	0	0	0	0	0	0	Al-Janbah	Rijal Al Ma
Available	Available	Not Available	Not Available	Available	0	0	0	0	0	0	0	0	0	0	0	0	0	0	0	0	0	Al-Harizah	Rijal Al Ma
Available	Available	Not Available	Not Available	Available	0	0	0	0	0	0	0	0	0	0	0	0	0	0	0	0	0	Al-Mehrid	Rijal Al Ma

## Public services at the populated area level

## Number of Agricultural, Social, Administrative and Public Services and Banking Finance 2-2

Cities and villages where public services are available (available or not)					General, financial and banking services					Social and development services								Agricultural services			Populated area	Emirate or governorate or municipality	
Internet network	Cell phone	Telephone network	Water network	Electricity	Commercial bank	Postman	Post office	Travel agency	Public library	Civil defence	Cooperative association	Cooperative association	Development committee	Development centre	Social security	Notary branch	Notary	Court	Agricultural fund	Agricultural branch			Agricultural directorate
Available	Available	Not Available	Not Available	Available	0	0	0	0	0	0	0	0	0	0	0	0	0	0	0	0	0	Al-Qaflla	Rijal Al Ma
Available	Available	Not Available	Not Available	Available	0	0	0	0	0	0	0	0	0	0	0	0	0	0	0	0	0	Al-Qa'alil	Rijal Al Ma
Available	Available	Not Available	Not Available	Available	0	0	0	0	0	0	0	0	0	0	0	0	0	0	0	0	0	Kedmah	Rijal Al Ma
Available	Available	Not Available	Not Available	Available	0	0	0	0	0	0	0	0	0	0	0	0	0	0	0	0	0	Al Harmat	Rijal Al Ma
Available	Available	Not Available	Not Available	Available	0	0	0	0	0	0	0	0	0	0	0	0	0	0	0	0	0	Al-Jall	Rijal Al Ma
Available	Available	Not Available	Not Available	Available	0	0	0	0	0	0	0	0	0	0	0	0	0	0	0	0	0	Al Quz	Rijal Al Ma
Available	Available	Not Available	Not Available	Available	0	0	0	0	0	0	0	0	0	0	0	0	0	0	0	0	0	Janb Najd	Rijal Al Ma
Available	Available	Not Available	Not Available	Available	0	0	0	0	0	0	0	0	0	0	0	0	0	0	0	0	0	Qued Allahj	Rijal Al Ma
Available	Available	Not Available	Not Available	Available	0	0	0	0	0	0	0	0	0	0	0	0	0	0	0	0	0	Al-Nasb	Rijal Al Ma
Available	Available	Not Available	Not Available	Available	0	0	0	0	0	0	0	0	0	0	0	0	0	0	0	0	0	Allafj	Rijal Al Ma
Available	Available	Not Available	Not Available	Available	0	0	0	0	0	0	0	0	0	0	0	0	0	0	0	0	0	Al-Oshah	Rijal Al Ma
Available	Available	Not Available	Not Available	Available	0	0	0	0	0	0	0	0	0	0	0	0	0	0	0	0	0	Al Kharijah	Rijal Al Ma
Available	Available	Not Available	Not Available	Available	0	0	0	0	0	0	0	0	0	0	0	0	0	0	0	0	0	Lahj Ghalq	Rijal Al Ma
Available	Available	Not Available	Not Available	Available	0	0	0	0	0	0	0	0	0	0	0	0	0	0	0	0	0	Al Kahfayn	Rijal Al Ma
Available	Available	Not Available	Not Available	Available	0	0	0	0	0	0	0	0	0	0	0	0	0	0	0	0	0	Shi'ab Gohar	Rijal Al Ma
Available	Available	Not Available	Not Available	Available	0	0	0	0	0	0	0	0	0	0	0	0	0	0	0	0	0	Al-Syalah	Rijal Al Ma
Available	Available	Not Available	Not Available	Available	0	0	0	0	0	0	0	0	0	0	0	0	0	0	0	0	0	Al-Mahakil	Rijal Al Ma
Available	Available	Not Available	Not Available	Available	0	0	0	0	0	0	0	0	0	0	0	0	0	0	0	0	0	Al Sarw	Rijal Al Ma

## Public services at the populated area level

## Number of Agricultural, Social, Administrative and Public Services and Banking Finance 2-2

Cities and villages where public services are available (available or not)					General, financial and banking services					Social and development services								Agricultural services			Populated area	Emirate or governorate or municipality	
Internet network	Cell phone	Telephone network	Water network	Electricity	Commercial bank	Postman	Post office	Travel agency	Public library	Civil defence	Cooperative association	Cooperative association	Development committee	Development centre	Social security	Notary branch	Notary	Court	Agricultural fund	Agricultural branch			Agricultural directorate
Available	Available	Not Available	Not Available	Available	0	0	0	0	0	0	0	0	0	0	0	0	0	0	0	0	0	Hojum	Rijal Al Ma
Available	Available	Not Available	Not Available	Available	0	0	0	0	0	0	0	0	0	0	0	0	0	0	0	0	0	Al-Anzah	Rijal Al Ma
Available	Available	Not Available	Not Available	Available	0	0	0	0	0	0	0	0	0	0	0	0	0	0	0	0	0	Al-Marawih	Rijal Al Ma
Available	Available	Not Available	Not Available	Available	0	0	0	0	0	0	0	0	0	0	0	0	0	0	0	0	0	Jaw Ghamra	Rijal Al Ma
Available	Available	Not Available	Not Available	Available	0	0	0	0	0	0	0	0	0	0	0	0	0	0	0	0	0	Lahj Al-Ain	Rijal Al Ma
Available	Available	Not Available	Not Available	Available	0	0	0	0	0	0	0	0	0	0	0	0	0	0	0	0	0	Shat Al-Salif	Rijal Al Ma
Available	Available	Not Available	Not Available	Available	0	0	0	0	0	0	0	0	0	0	0	0	0	0	0	0	0	Al-Qawid	Rijal Al Ma
Available	Available	Not Available	Not Available	Available	0	0	0	0	0	0	0	0	0	0	0	0	0	0	0	0	0	Al-Rafdah	Rijal Al Ma
Available	Available	Not Available	Not Available	Available	0	0	0	0	0	0	0	0	0	0	0	0	0	0	0	0	0	Htayin	Rijal Al Ma
Available	Available	Not Available	Not Available	Available	0	0	0	0	0	0	0	0	0	0	0	0	0	0	0	0	0	Al-Qaryah	Rijal Al Ma
Available	Available	Not Available	Not Available	Available	0	0	0	0	0	0	0	0	0	0	0	0	0	0	0	0	0	Sarha	Rijal Al Ma
Available	Available	Not Available	Not Available	Available	0	0	0	0	0	0	0	0	0	0	0	0	0	0	0	0	0	Al-Masla (Sha'ul)	Rijal Al Ma
Available	Available	Not Available	Not Available	Available	0	0	0	0	0	0	0	0	0	0	0	0	0	0	0	0	0	Shafa Al-Ghorab	Rijal Al Ma
Available	Available	Not Available	Not Available	Available	0	0	0	0	0	0	0	0	0	0	0	0	0	0	0	0	0	Mehdan	Rijal Al Ma
Available	Available	Not Available	Not Available	Available	0	0	0	0	0	0	0	0	0	0	0	0	0	0	0	0	0	Al-Sharaf	Rijal Al Ma
Available	Available	Not Available	Not Available	Available	0	0	0	0	0	0	0	0	0	0	0	0	0	0	0	0	0	Duha Shoqab	Rijal Al Ma
Available	Available	Not Available	Not Available	Available	0	0	0	0	0	0	0	0	0	0	0	0	0	0	0	0	0	Al-Shakhis	Rijal Al Ma
Available	Available	Not Available	Not Available	Available	0	0	0	0	0	0	0	0	0	0	0	0	0	0	0	0	0	Al-Bir Al Zyad	Rijal Al Ma

## Public services at the populated area level

## Number of Agricultural, Social, Administrative and Public Services and Banking Finance 2-2

Cities and villages where public services are available (available or not)					General, financial and banking services					Social and development services								Agricultural services			Populated area	Emirate or governorate or municipality	
Internet network	Cell phone	Telephone network	Water network	Electricity	Commercial bank	Postman	Post office	Travel agency	Public library	Civil defence	Cooperative association	Cooperative association	Development committee	Development centre	Social security	Notary branch	Notary	Court	Agricultural fund	Agricultural branch			Agricultural directorate
Available	Available	Not Available	Not Available	Available	0	0	0	0	0	0	0	0	0	0	0	0	0	0	0	0	0	Al Duha	Rijal Al Ma
Available	Available	Not Available	Not Available	Available	0	0	0	0	0	0	0	0	0	0	0	0	0	0	0	0	0	Al-Serfah	Rijal Al Ma
Available	Available	Not Available	Not Available	Available	0	0	0	0	0	0	0	0	0	0	0	0	0	0	0	0	0	Al Khanik	Rijal Al Ma
Available	Available	Not Available	Not Available	Available	0	0	0	0	0	0	0	0	0	0	0	0	0	0	0	0	0	Al-Saad	Rijal Al Ma
Available	Available	Not Available	Not Available	Available	0	0	0	0	0	0	0	0	0	0	0	0	0	0	0	0	0	Al Zurwah	Rijal Al Ma
Available	Available	Not Available	Not Available	Available	0	0	0	0	0	0	0	0	0	0	0	0	0	0	0	0	0	Al-darah and Al-Aniz	Rijal Al Ma
Available	Available	Not Available	Not Available	Available	0	0	0	0	0	0	0	0	0	0	0	0	0	0	0	0	0	Al-Odah	Rijal Al Ma
Available	Available	Not Available	Not Available	Available	0	0	0	0	0	0	0	0	0	0	0	0	0	0	0	0	0	Al-Ghabbah	Rijal Al Ma
Available	Available	Not Available	Not Available	Available	0	0	0	0	0	0	0	0	0	0	0	0	0	0	0	0	0	Al-Zafir	Rijal Al Ma
Available	Available	Not Available	Not Available	Available	0	0	0	0	0	0	0	0	0	0	0	0	0	0	0	0	0	Al-Shaqa	Rijal Al Ma
Available	Available	Not Available	Not Available	Available	0	0	0	0	0	0	0	0	0	0	0	0	0	0	0	0	0	Al Qaraa	Rijal Al Ma
Available	Available	Not Available	Not Available	Available	0	0	0	0	0	0	0	0	0	0	0	0	0	0	0	0	0	Al-mejm	Rijal Al Ma
Available	Available	Not Available	Not Available	Available	0	0	0	0	0	0	0	0	0	0	0	0	0	0	0	0	0	Al-Mejza'	Rijal Al Ma
Available	Available	Not Available	Not Available	Available	0	0	0	0	0	0	0	0	0	0	0	0	0	0	0	0	0	Al-Badlah	Rijal Al Ma
Available	Available	Not Available	Not Available	Available	0	0	0	0	0	0	0	0	0	0	0	0	0	0	0	0	0	Laghbah	Rijal Al Ma
Available	Available	Not Available	Not Available	Available	0	0	0	0	0	0	0	0	0	0	0	0	0	0	0	0	0	Al-Hamah	Rijal Al Ma
Available	Available	Not Available	Not Available	Available	0	0	0	0	0	0	0	0	0	0	0	0	0	0	0	0	0	Al-Ardha	Rijal Al Ma
Available	Available	Not Available	Not Available	Available	0	0	0	0	0	0	0	0	0	0	0	0	0	0	0	0	0	Al-Hajar	Rijal Al Ma

## Public services at the populated area level

## Number of Agricultural, Social, Administrative and Public Services and Banking Finance 2-2

Cities and villages where public services are available (available or not)					General, financial and banking services					Social and development services								Agricultural services			Populated area	Emirate or governorate or municipality	
Internet network	Cell phone	Telephone network	Water network	Electricity	Commercial bank	Postman	Post office	Travel agency	Public library	Civil defence	Cooperative association	Cooperative association	Development committee	Development centre	Social security	Notary branch	Notary	Court	Agricultural fund	Agricultural branch			Agricultural directorate
Available	Available	Not Available	Not Available	Available	0	0	0	0	0	0	0	0	0	0	0	0	0	0	0	0	0	Balqah Al Meghrim	Rijal Al Ma
Available	Available	Not Available	Not Available	Available	0	0	0	0	0	0	0	0	0	0	0	0	0	0	0	0	0	Al Wajeef	Rijal Al Ma
Available	Available	Not Available	Not Available	Available	0	0	0	0	0	0	0	0	0	0	0	0	0	0	0	0	0	Al-Khatwah	Rijal Al Ma
Available	Available	Not Available	Not Available	Available	0	0	0	0	0	0	0	0	0	0	0	0	0	0	0	0	0	Al Sarw	Rijal Al Ma
Available	Available	Not Available	Not Available	Available	0	0	0	0	0	0	0	0	0	0	0	0	0	0	0	0	0	Balqah Al-Ma'malah	Rijal Al Ma
Available	Available	Not Available	Not Available	Available	0	0	0	0	0	0	0	0	0	0	0	0	0	0	0	0	0	Umm Al-Qura	Rijal Al Ma
Available	Available	Not Available	Not Available	Available	0	0	0	0	0	0	0	0	0	0	0	0	0	0	0	0	0	Al-Qarbah	Rijal Al Ma
Available	Available	Not Available	Not Available	Available	0	0	0	0	0	0	0	0	0	0	0	0	0	0	0	0	0	Al-Mutid	Rijal Al Ma
Available	Available	Not Available	Not Available	Available	0	0	0	0	0	0	0	0	0	0	0	0	0	0	0	0	0	Ghmarah Al Merwih	Rijal Al Ma
Available	Available	Not Available	Not Available	Available	0	0	0	0	0	0	0	0	0	0	0	0	0	0	0	0	0	Al-Sudah and Al-	Rijal Al Ma
Available	Available	Not Available	Not Available	Available	0	0	0	0	0	0	0	0	0	0	0	0	0	0	0	0	0	Hamray and Al-Abher	Rijal Al Ma
Available	Available	Not Available	Not Available	Available	0	0	0	0	0	0	0	0	0	0	0	0	0	0	0	0	0	Raks Al-Marwah and	Rijal Al Ma
Available	Available	Not Available	Not Available	Available	0	0	0	0	0	0	0	0	0	0	0	0	0	0	0	0	0	Al Wajeeh	Rijal Al Ma
Available	Available	Not Available	Not Available	Available	0	0	0	0	0	0	0	0	0	0	0	0	0	0	0	0	0	Al-Masur	Rijal Al Ma
Available	Available	Not Available	Not Available	Available	0	0	0	0	0	0	0	0	0	0	0	0	0	0	0	0	0	Al-Aqilah	Rijal Al Ma
Available	Available	Not Available	Not Available	Available	0	0	0	0	0	0	0	0	0	0	0	0	0	0	0	0	0	Al-Falah	Rijal Al Ma
Available	Available	Not Available	Not Available	Available	0	0	0	0	0	0	0	0	0	0	0	0	0	0	0	0	0	Zem Hajm	Rijal Al Ma
Available	Available	Not Available	Not Available	Available	0	0	0	0	0	0	0	0	0	0	0	0	0	0	0	0	0	Al Jahra	Rijal Al Ma



## Public services at the populated area level

## Number of Agricultural, Social, Administrative and Public Services and Banking Finance 2-2

Cities and villages where public services are available (available or not)					General, financial and banking services					Social and development services								Agricultural services			Populated area	Emirate or governorate or municipality	
Internet network	Cell phone	Telephone network	Water network	Electricity	Commercial bank	Postman	Post office	Travel agency	Public library	Civil defence	Cooperative association	Cooperative association	Development committee	Development centre	Social security	Notary branch	Notary	Court	Agricultural fund	Agricultural branch			Agricultural directorate
Available	Available	Not Available	Not Available	Available	0	0	0	0	0	0	0	0	0	0	0	0	0	0	0	0	0	Shanakah	Rijal Al Ma
Available	Available	Not Available	Not Available	Available	0	0	0	0	0	0	0	0	0	0	0	0	0	0	0	0	0	Malhaj	Rijal Al Ma
Available	Available	Not Available	Not Available	Available	0	0	0	0	0	0	0	0	0	0	0	0	0	0	0	0	0	Al-Khormah	Rijal Al Ma
Available	Available	Available	Not Available	Available	0	0	0	0	0	0	0	0	0	0	0	0	0	0	0	0	0	Kherar	Rijal Al Ma
Available	Available	Not Available	Not Available	Available	0	0	0	0	0	0	0	0	0	0	0	0	0	0	0	0	0	Al-Salil	Rijal Al Ma
Available	Available	Not Available	Not Available	Available	0	0	0	0	0	0	0	0	0	0	0	0	0	0	0	0	0	Alhodn	Rijal Al Ma
Available	Available	Not Available	Not Available	Available	0	0	0	0	0	0	0	0	0	0	0	0	0	0	0	0	0	Atf Al-maskanah	Rijal Al Ma
Available	Available	Not Available	Not Available	Available	0	0	0	0	0	0	0	0	0	0	0	0	0	0	0	0	0	khamis Kasan	Rijal Al Ma
Available	Available	Not Available	Not Available	Available	0	0	0	0	0	0	0	0	0	0	0	0	0	0	0	0	0	Ada Lars	Rijal Al Ma
Available	Available	Not Available	Not Available	Available	0	0	0	0	0	0	0	0	0	0	0	0	0	0	0	0	0	Saqamah	Rijal Al Ma
Available	Available	Not Available	Not Available	Available	0	0	0	0	0	0	0	0	0	0	0	0	0	0	0	0	0	Al-Batilah	Rijal Al Ma
Available	Available	Not Available	Not Available	Available	0	0	0	0	0	0	0	0	0	0	0	0	0	0	0	0	0	Watn Al-Rejal	Rijal Al Ma
Available	Available	Not Available	Not Available	Available	0	0	0	0	0	0	0	0	0	0	0	0	0	0	0	0	0	Al-Marawih	Rijal Al Ma
Available	Available	Not Available	Not Available	Available	0	0	0	0	0	0	0	0	0	0	0	0	0	0	0	0	0	Al-Keds	Rijal Al Ma
Available	Available	Not Available	Not Available	Available	0	0	0	0	0	0	0	0	0	0	0	0	0	0	0	0	0	Makshif	Rijal Al Ma
Available	Available	Not Available	Not Available	Available	0	0	0	0	0	0	0	0	0	0	0	0	0	0	0	0	0	Al Shefa	Rijal Al Ma
Available	Available	Not Available	Not Available	Available	0	0	0	0	0	0	0	0	0	0	0	0	0	0	0	0	0	Al-Kadhah	Rijal Al Ma
Available	Available	Not Available	Not Available	Available	0	0	0	0	0	0	0	0	0	0	0	0	0	0	0	0	0	Al-Watan	Rijal Al Ma

## Public services at the populated area level

## Number of Agricultural, Social, Administrative and Public Services and Banking Finance 2-2

Cities and villages where public services are available (available or not)					General, financial and banking services					Social and development services								Agricultural services			Populated area	Emirate or governorate or municipality	
Internet network	Cell phone	Telephone network	Water network	Electricity	Commercial bank	Postman	Post office	Travel agency	Public library	Civil defence	Cooperative association	Cooperative association	Development committee	Development centre	Social security	Notary branch	Notary	Court	Agricultural fund	Agricultural branch			Agricultural directorate
Available	Available	Not Available	Not Available	Available	0	0	0	0	0	0	0	0	0	0	0	0	0	0	0	0	0	Al-Irq	Rijal Al Ma
Available	Available	Not Available	Not Available	Available	0	0	0	0	0	0	0	0	0	0	0	0	0	0	0	0	0	Habay	Rijal Al Ma
Available	Available	Not Available	Not Available	Available	0	0	0	0	0	0	0	0	0	0	0	0	0	0	0	0	0	Al Zurwah	Rijal Al Ma
Available	Available	Not Available	Not Available	Available	0	0	0	0	0	0	0	0	0	0	0	0	0	0	0	0	0	Al-Sad	Rijal Al Ma
Available	Available	Not Available	Not Available	Available	0	0	0	0	0	0	0	0	0	0	0	0	0	0	0	0	0	Al-Salif and Al-Fasilah	Rijal Al Ma
Available	Available	Not Available	Not Available	Available	0	0	0	0	0	0	0	0	0	0	0	0	0	0	0	0	0	Al Fara'	Rijal Al Ma
Available	Available	Not Available	Not Available	Available	0	0	0	0	0	0	0	0	0	0	0	0	0	0	0	0	0	Al-Jaz'ah and Al-	Rijal Al Ma
Available	Available	Not Available	Not Available	Available	0	0	0	0	0	0	0	0	0	0	0	0	0	0	0	0	0	Atfah Ghamrah	Rijal Al Ma
Available	Available	Not Available	Not Available	Available	0	0	0	0	0	0	0	0	0	0	0	0	0	0	0	0	0	Al Jadrah	Rijal Al Ma
Available	Available	Not Available	Not Available	Available	0	0	0	0	0	0	0	0	0	0	0	0	0	0	0	0	0	Al Jadrah	Rijal Al Ma
Available	Available	Not Available	Not Available	Available	0	0	0	0	0	0	0	0	0	0	0	0	0	0	0	0	0	Al-Gellah	Rijal Al Ma
Available	Available	Not Available	Not Available	Available	0	0	0	0	0	0	0	0	0	0	0	0	0	0	0	0	0	Sad faqwah	Rijal Al Ma
Available	Available	Not Available	Not Available	Available	0	0	0	0	0	0	0	0	0	0	0	0	0	0	0	0	0	Al-Zohra	Rijal Al Ma
Available	Available	Not Available	Not Available	Available	0	0	0	0	0	0	0	0	0	0	0	0	0	0	0	0	0	Al-Qatb	Rijal Al Ma
Available	Available	Not Available	Not Available	Available	0	0	0	0	0	0	0	0	0	0	0	0	0	0	0	0	0	Al Atraf	Rijal Al Ma
Available	Available	Not Available	Not Available	Available	0	0	0	0	0	0	0	0	0	0	0	0	0	0	0	0	0	Al-Wazir	Rijal Al Ma
Available	Available	Not Available	Not Available	Available	0	0	0	0	0	0	0	0	0	0	0	0	0	0	0	0	0	Al-Me'da	Rijal Al Ma
Available	Available	Not Available	Not Available	Available	0	0	0	0	0	0	0	0	0	0	0	0	0	0	0	0	0	Amsenah and Al-	Rijal Al Ma

## Public services at the populated area level

## Number of Agricultural, Social, Administrative and Public Services and Banking Finance 2-2

Cities and villages where public services are available (available or not)					General, financial and banking services					Social and development services								Agricultural services			Populated area	Emirate or governorate or municipality	
Internet network	Cell phone	Telephone network	Water network	Electricity	Commercial bank	Postman	Post office	Travel agency	Public library	Civil defence	Cooperative association	Cooperative association	Development committee	Development centre	Social security	Notary branch	Notary	Court	Agricultural fund	Agricultural branch			Agricultural directorate
Available	Available	Not Available	Not Available	Available	0	0	0	0	0	0	0	0	0	0	0	0	0	0	0	0	0	Al-Hajf (Sadrah Qes)	Rijal Al Ma
Available	Available	Not Available	Not Available	Available	0	0	0	0	0	0	0	0	0	0	0	0	0	0	0	0	0	Mesdar	Rijal Al Ma
Available	Available	Not Available	Not Available	Available	0	0	0	0	0	0	0	0	0	0	0	0	0	0	0	0	0	Alhodn	Rijal Al Ma
Available	Available	Not Available	Not Available	Available	0	0	0	0	0	0	0	0	0	0	0	0	0	0	0	0	0	Allahjen	Rijal Al Ma
Available	Available	Not Available	Not Available	Available	0	0	0	0	0	0	0	0	0	0	0	0	0	0	0	0	0	Qardah	Rijal Al Ma
Available	Available	Not Available	Not Available	Available	0	0	0	0	0	0	0	0	0	0	0	0	0	0	0	0	0	Al-Sadr	Rijal Al Ma
Available	Available	Not Available	Not Available	Available	0	0	0	0	0	0	0	0	0	0	0	0	0	0	0	0	0	Al-Safaa	Rijal Al Ma
Available	Available	Not Available	Not Available	Available	0	0	0	0	0	0	0	0	0	0	0	0	0	0	0	0	0	Amqafil and Al-	Rijal Al Ma
Available	Available	Not Available	Not Available	Available	0	0	0	0	0	0	0	0	0	0	0	0	0	0	0	0	0	Hala	Rijal Al Ma
Available	Available	Not Available	Not Available	Available	0	0	0	0	0	0	0	0	0	0	0	0	0	0	0	0	0	Amqadi and Al-Fasyil	Rijal Al Ma
Available	Available	Not Available	Not Available	Available	0	0	0	0	0	0	0	0	0	0	0	0	0	0	0	0	0	Hoba	Rijal Al Ma
Available	Available	Not Available	Not Available	Available	0	0	0	0	0	0	0	0	0	0	0	0	0	0	0	0	0	Al-Reks, Al-meligah,	Rijal Al Ma
Available	Available	Not Available	Not Available	Available	0	0	0	0	0	0	0	0	0	0	0	0	0	0	0	0	0	Amhzub	Rijal Al Ma
Available	Available	Not Available	Not Available	Available	0	0	0	0	0	0	0	0	0	0	0	0	0	0	0	0	0	Lahj Al-Maa	Rijal Al Ma
Available	Available	Not Available	Not Available	Available	0	0	0	0	0	0	0	0	0	0	0	0	0	0	0	0	0	Al Duha	Rijal Al Ma
Available	Available	Not Available	Not Available	Available	0	0	0	0	0	0	0	0	0	0	0	0	0	0	0	0	0	Al-Beeh	Rijal Al Ma
Available	Available	Not Available	Not Available	Available	0	0	0	0	0	0	0	0	0	0	0	0	0	0	0	0	0	Zanb Senam	Rijal Al Ma
Available	Available	Not Available	Not Available	Available	0	0	1	0	0	0	1	0	0	0	0	0	0	0	0	0	0	Thaluth Haswah	Hiswah

## Public services at the populated area level

## Number of Agricultural, Social, Administrative and Public Services and Banking Finance 2-2

Cities and villages where public services are available (available or not)					General, financial and banking services					Social and development services								Agricultural services			Populated area	Emirate or governorate or municipality	
Internet network	Cell phone	Telephone network	Water network	Electricity	Commercial bank	Postman	Post office	Travel agency	Public library	Civil defence	Cooperative association	Cooperative association	Development committee	Development centre	Social security	Notary branch	Notary	Court	Agricultural fund	Agricultural branch			Agricultural directorate
Available	Available	Not Available	Not Available	Available	0	0	0	0	0	0	0	0	0	0	0	0	0	0	0	0	0	Atfah Al-Souq	Hiswah
Available	Available	Not Available	Not Available	Available	0	0	0	0	0	0	0	0	0	0	0	0	0	0	0	0	0	Jellah Shas'ah	Hiswah
Available	Available	Not Available	Not Available	Available	0	0	0	0	0	0	0	0	0	0	0	0	0	0	0	0	0	Al-Odah (Al Saed)	Hiswah
Available	Available	Not Available	Not Available	Available	0	0	0	0	0	0	0	0	0	0	0	0	0	0	0	0	0	Arimen	Hiswah
Available	Available	Not Available	Not Available	Available	0	0	0	0	0	0	0	0	0	0	0	0	0	0	0	0	0	Al-Nehrah	Hiswah
Available	Available	Not Available	Not Available	Available	0	0	0	0	0	0	0	0	0	0	0	0	0	0	0	0	0	Al-Qa'rah	Hiswah
Available	Available	Not Available	Not Available	Available	0	0	0	0	0	0	0	0	0	0	0	0	0	0	0	0	0	Zrayim	Hiswah
Available	Available	Not Available	Not Available	Available	0	0	0	0	0	0	0	0	0	0	0	0	0	0	0	0	0	Al-Qashbah	Hiswah
Available	Available	Not Available	Not Available	Available	0	0	0	0	0	0	0	0	0	0	0	0	0	0	0	0	0	Badi'	Hiswah
Available	Available	Not Available	Not Available	Available	0	0	0	0	0	0	0	0	0	0	0	0	0	0	0	0	0	Al-Ghalil	Hiswah
Available	Available	Not Available	Not Available	Available	0	0	0	0	0	0	0	0	0	0	0	0	0	0	0	0	0	Al-Aqasah	Hiswah
Available	Available	Not Available	Not Available	Available	0	0	0	0	0	0	0	0	0	0	0	0	0	0	0	0	0	al-Jarf Village	Hiswah
Available	Available	Not Available	Not Available	Available	0	0	0	0	0	0	0	0	0	0	0	0	0	0	0	0	0	Sawda	Hiswah
Available	Available	Not Available	Not Available	Available	0	0	0	0	0	0	0	0	0	0	0	0	0	0	0	0	0	Watn Al Salem	Hiswah
Available	Available	Not Available	Not Available	Available	0	0	0	0	0	0	0	0	0	0	0	0	0	0	0	0	0	Zanb Al-Waqi'	Hiswah
Available	Available	Not Available	Not Available	Available	0	0	0	0	0	0	0	0	0	0	0	0	0	0	0	0	0	Al-Maqraa	Hiswah
Available	Available	Not Available	Not Available	Available	0	0	0	0	0	0	0	0	0	0	0	0	0	0	0	0	0	Seral Hajil	Hiswah
Available	Available	Not Available	Not Available	Available	0	0	0	0	0	0	0	0	0	0	0	0	0	0	0	0	0	Sall	Hiswah

## Public services at the populated area level

## Number of Agricultural, Social, Administrative and Public Services and Banking Finance 2-2

Cities and villages where public services are available (available or not)					General, financial and banking services					Social and development services									Agricultural services			Populated area	Emirate or governorate or municipality
Internet network	Cell phone	Telephone network	Water network	Electricity	Commercial bank	Postman	Post office	Travel agency	Public library	Civil defence	Cooperative association	Cooperative association	Development committee	Development centre	Social security	Notary branch	Notary	Court	Agricultural fund	Agricultural branch	Agricultural directorate		
Available	Available	Not Available	Not Available	Available	0	0	0	0	0	0	0	0	0	0	0	0	0	0	0	0	0	Sharaf Al-Za'abel	Hiswah
Available	Available	Not Available	Not Available	Available	0	0	0	0	0	0	0	0	0	0	0	0	0	0	0	0	0	Al Makbah	Hiswah
Available	Available	Not Available	Not Available	Available	0	0	0	0	0	0	0	0	0	0	0	0	0	0	0	0	0	Al-Ajwal	Hiswah
Available	Available	Not Available	Not Available	Available	0	0	0	0	0	0	0	0	0	0	0	0	0	0	0	0	0	Al-Maghradah	Hiswah
Available	Available	Not Available	Not Available	Available	0	0	0	0	0	0	0	0	0	0	0	0	0	0	0	0	0	Al-Jmamah	Hiswah
Available	Available	Not Available	Not Available	Available	0	0	0	0	0	0	0	0	0	0	0	0	0	0	0	0	0	Al Meshqa Village	Hiswah
Available	Available	Not Available	Not Available	Available	0	0	0	0	0	0	0	0	0	0	0	0	0	0	0	0	0	Al Hadmah	Hiswah
Available	Available	Not Available	Not Available	Available	0	0	0	0	0	0	0	0	0	0	0	0	0	0	0	0	0	Al-Mashbalah	Hiswah
Available	Available	Not Available	Not Available	Available	0	0	0	0	0	0	0	0	0	0	0	0	0	0	0	0	0	Al Mefrih	Hiswah
Available	Available	Not Available	Not Available	Available	0	0	0	0	0	0	0	0	0	0	0	0	0	0	0	0	0	rajih (Bni Junah	Hiswah
Available	Available	Not Available	Not Available	Available	0	0	0	0	0	0	0	0	0	0	0	0	0	0	0	0	0	Seral Mahrous	Hiswah
Available	Available	Not Available	Not Available	Available	0	0	0	0	0	0	0	0	0	0	0	0	0	0	0	0	0	Al-Manzer	Hiswah
Available	Available	Not Available	Not Available	Available	0	0	0	0	0	0	0	0	0	0	0	0	0	0	0	0	0	Qara Asfal Al-Jar	Hiswah
Available	Available	Not Available	Not Available	Available	0	0	0	0	0	0	0	0	0	0	0	0	0	0	0	0	0	Al Se'dan	Hiswah
Available	Available	Not Available	Not Available	Available	0	0	0	0	0	0	0	0	0	0	0	0	0	0	0	0	0	Al-Makhlafah	Hiswah
Available	Available	Not Available	Not Available	Available	0	0	0	0	0	0	0	0	0	0	0	0	0	0	0	0	0	Al-Hazrur	Hiswah
Available	Available	Not Available	Not Available	Available	0	0	0	0	0	0	0	0	0	0	0	0	0	0	0	0	0	Al-Khash'hah	Hiswah
Available	Available	Not Available	Not Available	Available	0	0	0	0	0	0	0	0	0	0	0	0	0	0	0	0	0	Al-Jarw	Hiswah

## Public services at the populated area level

## Number of Agricultural, Social, Administrative and Public Services and Banking Finance 2-2

Cities and villages where public services are available (available or not)					General, financial and banking services					Social and development services								Agricultural services			Populated area	Emirate or governorate or municipality	
Internet network	Cell phone	Telephone network	Water network	Electricity	Commercial bank	Postman	Post office	Travel agency	Public library	Civil defence	Cooperative association	Cooperative association	Development committee	Development centre	Social security	Notary branch	Notary	Court	Agricultural fund	Agricultural branch			Agricultural directorate
Available	Available	Not Available	Not Available	Available	0	0	0	0	0	0	0	0	0	0	0	0	0	0	0	0	0	Harf Al Aed Jaber	Hiswah
Available	Available	Not Available	Not Available	Available	0	0	0	0	0	0	0	0	0	0	0	0	0	0	0	0	0	Harf Al Masrwa	Hiswah
Available	Available	Not Available	Not Available	Available	0	0	0	0	0	0	0	0	0	0	0	0	0	0	0	0	0	Al Zurwah	Hiswah
Available	Available	Not Available	Not Available	Available	0	0	0	0	0	0	0	0	0	0	0	0	0	0	0	0	0	Maskatah Al-Hejlah	Hiswah
Available	Available	Not Available	Not Available	Available	0	0	0	0	0	0	0	0	0	0	0	0	0	0	0	0	0	Noukhan	Hiswah
Available	Available	Not Available	Not Available	Available	0	0	0	0	0	0	0	0	0	0	0	0	0	0	0	0	0	jamrah	Hiswah
Available	Available	Not Available	Not Available	Available	0	0	0	0	0	0	0	0	0	0	0	0	0	0	0	0	0	Hodn Al-Errah	Hiswah
Available	Available	Not Available	Not Available	Available	0	0	0	0	0	0	0	0	0	0	0	0	0	0	0	0	0	Hodn Al fahman	Hiswah
Available	Available	Not Available	Not Available	Available	0	0	0	0	0	0	0	0	0	0	0	0	0	0	0	0	0	Al Jadi'	Hiswah
Available	Available	Not Available	Not Available	Available	0	0	0	0	0	0	0	0	0	0	0	0	0	0	0	0	0	Al-Badiyah	Hiswah
Available	Available	Not Available	Not Available	Available	0	0	0	0	0	0	0	0	0	0	0	0	0	0	0	0	0	Al Saed	Hiswah
Available	Available	Not Available	Not Available	Available	0	0	0	0	0	0	0	0	0	0	0	0	0	0	0	0	0	Al-Maslab and Al-	Hiswah
Available	Available	Not Available	Not Available	Available	0	0	0	0	0	0	0	0	0	0	0	0	0	0	0	0	0	Zem Sudah	Hiswah
Available	Available	Not Available	Not Available	Available	0	0	0	0	0	0	0	0	0	0	0	0	0	0	0	0	0	Libakh	Hiswah
Available	Available	Not Available	Not Available	Available	0	0	0	0	0	0	0	0	0	0	0	0	0	0	0	0	0	Al-Ma'sharah	Hiswah
Available	Available	Not Available	Not Available	Available	0	0	0	0	0	0	0	0	0	0	0	0	0	0	0	0	0	Umm Al-Sa'y	Hiswah
Available	Available	Not Available	Not Available	Available	0	0	0	0	0	0	0	0	0	0	0	0	0	0	0	0	0	Mander Rahban	Hiswah
Available	Available	Not Available	Not Available	Available	0	0	0	0	0	0	0	0	0	0	0	0	0	0	0	0	0	Al-Masabelah	Hiswah

## Public services at the populated area level

## Number of Agricultural, Social, Administrative and Public Services and Banking Finance 2-2

Cities and villages where public services are available (available or not)					General, financial and banking services					Social and development services								Agricultural services			Populated area	Emirate or governorate or municipality	
Internet network	Cell phone	Telephone network	Water network	Electricity	Commercial bank	Postman	Post office	Travel agency	Public library	Civil defence	Cooperative association	Cooperative association	Development committee	Development centre	Social security	Notary branch	Notary	Court	Agricultural fund	Agricultural branch			Agricultural directorate
Available	Available	Not Available	Not Available	Available	0	0	0	0	0	0	0	0	0	0	0	0	0	0	0	0	0	Al Radifah	Hiswah
Available	Available	Not Available	Not Available	Available	0	0	0	0	0	0	0	0	0	0	0	0	0	0	0	0	0	Hurah	Hiswah
Available	Available	Not Available	Not Available	Available	0	0	0	0	0	0	0	0	0	0	0	0	0	0	0	0	0	Al Anqah	Hiswah
Available	Available	Not Available	Not Available	Available	0	0	0	0	0	0	0	0	0	0	0	0	0	0	0	0	0	Al-Safih	Hiswah
Available	Available	Not Available	Not Available	Available	0	0	0	0	0	0	0	0	0	0	0	0	0	0	0	0	0	Al-Qalah	Hiswah
Available	Available	Not Available	Not Available	Available	0	0	0	0	0	0	0	0	0	0	0	0	0	0	0	0	0	Al-Ghabirah	Hiswah
Available	Available	Not Available	Not Available	Available	0	0	0	0	0	0	0	0	0	0	0	0	0	0	0	0	0	Umm Lasub	Hiswah
Available	Available	Not Available	Not Available	Available	0	0	0	0	0	0	0	0	0	0	0	0	0	0	0	0	0	Allewaa	Hiswah
Available	Available	Not Available	Not Available	Available	0	0	0	0	0	0	0	0	0	0	0	0	0	0	0	0	0	Zanb Al-Ghalil	Hiswah
Available	Available	Not Available	Not Available	Available	0	0	0	0	0	0	0	0	0	0	0	0	0	0	0	0	0	Al-Ghynaa	Hiswah
Available	Available	Not Available	Not Available	Available	0	0	0	0	0	0	0	0	0	0	0	0	0	0	0	0	0	Sarw Al-Merar	Hiswah
Available	Available	Not Available	Not Available	Available	0	0	0	0	0	0	0	0	0	0	0	0	0	0	0	0	0	Al-Daji'ah	Hiswah
Available	Available	Not Available	Not Available	Available	0	0	0	0	0	0	0	0	0	0	0	0	0	0	0	0	0	Wajh Al-Sarw	Hiswah
Available	Available	Not Available	Not Available	Available	0	0	0	0	0	0	0	0	0	0	0	0	0	0	0	0	0	Al-Matla'ah	Hiswah
Available	Available	Not Available	Not Available	Available	0	0	0	0	0	0	0	0	0	0	0	0	0	0	0	0	0	Hidr Al-Sadr	Hiswah
Available	Available	Not Available	Not Available	Available	0	0	0	0	0	0	0	0	0	0	0	0	0	0	0	0	0	Hid Al-Helel	Hiswah
Available	Available	Not Available	Not Available	Available	0	0	0	0	0	0	0	0	0	0	0	0	0	0	0	0	0	Hid Al-Kholwah	Hiswah
Available	Available	Not Available	Not Available	Available	0	0	0	0	0	0	0	0	0	0	0	0	0	0	0	0	0	Mobrakah (Umm	Hiswah

## Public services at the populated area level

## Number of Agricultural, Social, Administrative and Public Services and Banking Finance 2-2

Cities and villages where public services are available (available or not)					General, financial and banking services					Social and development services								Agricultural services			Populated area	Emirate or governorate or municipality	
Internet network	Cell phone	Telephone network	Water network	Electricity	Commercial bank	Postman	Post office	Travel agency	Public library	Civil defence	Cooperative association	Cooperative association	Development committee	Development centre	Social security	Notary branch	Notary	Court	Agricultural fund	Agricultural branch			Agricultural directorate
Available	Available	Not Available	Not Available	Available	0	0	0	0	0	0	0	0	0	0	0	0	0	0	0	0	0	Al-Suhbah and Al-	Hiswah
Available	Available	Not Available	Not Available	Available	0	0	0	0	0	0	0	0	0	0	0	0	0	0	0	0	0	Al Jurain	Hiswah
Available	Available	Not Available	Not Available	Available	0	0	0	0	0	0	0	0	0	0	0	0	0	0	0	0	0	Al-Mansalah	Hiswah
Available	Available	Not Available	Not Available	Available	0	0	0	0	0	0	0	0	0	0	0	0	0	0	0	0	0	Al Majma'	Hiswah
Available	Available	Not Available	Not Available	Available	0	0	0	0	0	0	0	0	0	0	0	0	0	0	0	0	0	Al Makbashah	Hiswah
Available	Available	Not Available	Not Available	Available	0	0	0	0	0	0	0	0	0	0	0	0	0	0	0	0	0	Al-Row'i'y	Hiswah
Available	Available	Not Available	Not Available	Available	0	0	0	0	0	0	0	0	0	0	0	0	0	0	0	0	0	Al-Nasb	Hiswah
Available	Available	Not Available	Not Available	Available	0	0	0	0	0	0	0	0	0	0	0	0	0	0	0	0	0	Al Ras'ah	Hiswah
Available	Available	Not Available	Not Available	Available	0	0	0	0	0	0	0	0	0	0	0	0	0	0	0	0	0	Al-Dahiyah	Hiswah
Available	Available	Not Available	Not Available	Available	0	0	0	0	0	0	0	0	0	0	0	0	0	0	0	0	0	Al-Sarw Al-Asfel	Hiswah
Available	Available	Not Available	Not Available	Available	0	0	0	0	0	0	0	0	0	0	0	0	0	0	0	0	0	Sarw Al-Maslamah	Hiswah
Available	Available	Not Available	Not Available	Available	0	0	0	0	0	0	0	0	0	0	0	0	0	0	0	0	0	Al-Barik	Hiswah
Available	Available	Not Available	Not Available	Available	0	0	0	0	0	0	0	0	0	0	0	0	0	0	0	0	0	Al-Ma'tiq	Hiswah
Available	Available	Not Available	Not Available	Available	0	0	0	0	0	0	0	0	0	0	0	0	0	0	0	0	0	Al-Qarbah	Hiswah
Available	Available	Not Available	Not Available	Available	0	0	0	0	0	0	0	0	0	0	0	0	0	0	0	0	0	ras Al-Jabl	Hiswah
Available	Available	Not Available	Not Available	Available	0	0	0	0	0	0	0	0	0	0	0	0	0	0	0	0	0	Al-Sharqiyah	Hiswah
Available	Available	Not Available	Not Available	Available	0	0	0	0	0	0	0	0	0	0	0	0	0	0	0	0	0	Al-Maq'ar	Hiswah
Available	Available	Not Available	Not Available	Available	0	0	0	0	0	0	0	0	0	0	0	0	0	0	0	0	0	Jelah Al-Mashmatah	Hiswah



## Public services at the populated area level

## Number of Agricultural, Social, Administrative and Public Services and Banking Finance 2-2

Cities and villages where public services are available (available or not)					General, financial and banking services					Social and development services								Agricultural services			Populated area	Emirate or governorate or municipality	
Internet network	Cell phone	Telephone network	Water network	Electricity	Commercial bank	Postman	Post office	Travel agency	Public library	Civil defence	Cooperative association	Cooperative association	Development committee	Development centre	Social security	Notary branch	Notary	Court	Agricultural fund	Agricultural branch			Agricultural directorate
Available	Available	Not Available	Not Available	Available	0	0	0	0	0	0	0	0	0	0	0	0	0	0	0	0	0	Jelah Al-Mahraqah	Hiswah
Available	Available	Not Available	Not Available	Available	0	0	0	0	0	0	0	0	0	0	0	0	0	0	0	0	0	Qu'an	Hiswah
Available	Available	Not Available	Not Available	Available	0	0	0	0	0	0	0	0	0	0	0	0	0	0	0	0	0	Al Rahub	Hiswah
Available	Available	Not Available	Not Available	Available	0	0	0	0	0	0	0	0	0	0	0	0	0	0	0	0	0	Al Zurwah	Hiswah
Available	Available	Not Available	Not Available	Available	0	0	0	0	0	0	0	0	0	0	0	0	0	0	0	0	0	Sadr Al-Maghlabah in	Hiswah
Available	Available	Not Available	Not Available	Available	0	0	0	0	0	0	0	0	0	0	0	0	0	0	0	0	0	Shukan Al-A'la and	Hiswah
Available	Available	Not Available	Not Available	Available	0	0	0	0	0	0	0	0	0	0	0	0	0	0	0	0	0	Zahban (Samgh)	Hiswah
Available	Available	Not Available	Not Available	Available	0	0	0	0	0	0	0	0	0	0	0	0	0	0	0	0	0	Al Abu Elbah	Hiswah
Available	Available	Not Available	Not Available	Available	0	0	0	0	0	0	0	0	0	0	0	0	0	0	0	0	0	Nasham (Nahamin)	Hiswah
Available	Available	Not Available	Not Available	Available	0	0	0	0	0	0	0	0	0	0	0	0	0	0	0	0	0	Al-Fasilah (Al-	Hiswah
Available	Available	Not Available	Not Available	Available	0	0	0	0	0	0	0	0	0	0	0	0	0	0	0	0	0	Al Haqbah	Hiswah
Available	Available	Not Available	Not Available	Available	0	0	0	0	0	0	0	0	0	0	0	0	0	0	0	0	0	Al-Mesbah	Hiswah
Available	Available	Not Available	Not Available	Available	0	0	0	0	0	0	0	0	0	0	0	0	0	0	0	0	0	Al-Atfah	Hiswah
Available	Available	Not Available	Not Available	Available	0	0	0	0	0	0	0	0	0	0	0	0	0	0	0	0	0	Zanb Deblaa	Hiswah
Available	Available	Not Available	Not Available	Available	0	0	0	0	0	0	0	0	0	0	0	0	0	0	0	0	0	Mahdah	Hiswah
Available	Available	Not Available	Not Available	Available	0	0	0	0	0	0	0	0	0	0	0	0	0	0	0	0	0	Ahmar	Hiswah
Available	Available	Not Available	Not Available	Available	0	0	0	0	0	0	0	0	0	0	0	0	0	0	0	0	0	Serah	Hiswah
Available	Available	Not Available	Not Available	Available	0	0	0	0	0	0	0	0	0	0	0	0	0	0	0	0	0	Al-Serhany	Hiswah

## Public services at the populated area level

## Number of Agricultural, Social, Administrative and Public Services and Banking Finance 2-2

Cities and villages where public services are available (available or not)					General, financial and banking services					Social and development services								Agricultural services			Populated area	Emirate or governorate or municipality	
Internet network	Cell phone	Telephone network	Water network	Electricity	Commercial bank	Postman	Post office	Travel agency	Public library	Civil defence	Cooperative association	Cooperative association	Development committee	Development centre	Social security	Notary branch	Notary	Court	Agricultural fund	Agricultural branch			Agricultural directorate
Available	Available	Not Available	Not Available	Available	0	0	0	0	0	0	0	0	0	0	0	0	0	0	0	0	0	Al-Barik	Hiswah
Available	Available	Not Available	Not Available	Available	0	0	0	0	0	0	0	0	0	0	0	0	0	0	0	0	0	Al-Malhah	Hiswah
Available	Available	Not Available	Not Available	Available	0	0	0	0	0	0	0	0	0	0	0	0	0	0	0	0	0	Sal'a	Hiswah
Available	Available	Not Available	Not Available	Available	0	0	0	0	0	0	0	0	0	0	0	0	0	0	0	0	0	Sola	Hiswah
Available	Available	Not Available	Not Available	Available	0	0	0	0	0	0	0	0	0	0	0	0	0	0	0	0	0	Dholm	Hiswah
Available	Available	Not Available	Not Available	Available	0	0	0	0	0	0	0	0	0	0	0	0	0	0	0	0	0	Al-Rayghah	Hiswah
Available	Available	Not Available	Not Available	Available	0	0	0	0	0	0	0	0	0	0	0	0	0	0	0	0	0	Al-Zibah (Al-Hejab)	Hiswah
Available	Available	Not Available	Not Available	Available	0	0	0	0	0	0	0	0	0	0	0	0	0	0	0	0	0	Zanb Durrah	Hiswah
Available	Available	Not Available	Not Available	Available	0	0	0	0	0	0	0	0	0	0	0	0	0	0	0	0	0	Awqib	Hiswah
Available	Available	Not Available	Not Available	Available	0	0	0	0	0	0	0	0	0	0	0	0	0	0	0	0	0	Maslamah	Hiswah
Available	Available	Not Available	Not Available	Available	0	0	0	0	0	0	0	0	0	0	0	0	0	0	0	0	0	Rehab	Hiswah
Available	Available	Not Available	Not Available	Available	0	0	0	0	0	0	0	0	0	0	0	0	0	0	0	0	0	Makhmas	Hiswah
Available	Available	Not Available	Not Available	Available	0	0	0	0	0	0	0	0	0	0	0	0	0	0	0	0	0	Al-Khetam	Hiswah
Available	Available	Not Available	Not Available	Available	0	0	0	0	0	0	0	0	0	0	0	0	0	0	0	0	0	Ded Hay	Hiswah
Available	Available	Not Available	Not Available	Available	0	0	0	0	0	0	0	0	0	0	0	0	0	0	0	0	0	Fishan	Hiswah
Available	Available	Not Available	Not Available	Available	0	0	0	0	0	0	0	0	0	0	0	0	0	0	0	0	0	Bir Fishan	Hiswah
Available	Available	Not Available	Not Available	Available	0	0	0	0	0	0	0	0	0	0	0	0	0	0	0	0	0	Al Raqw	Hiswah
Available	Available	Not Available	Not Available	Available	0	0	0	0	0	0	0	0	0	0	0	0	0	0	0	0	0	Al-Sanad	Hiswah

## Public services at the populated area level

## Number of Agricultural, Social, Administrative and Public Services and Banking Finance 2-2

Cities and villages where public services are available (available or not)					General, financial and banking services					Social and development services								Agricultural services			Populated area	Emirate or governorate or municipality	
Internet network	Cell phone	Telephone network	Water network	Electricity	Commercial bank	Postman	Post office	Travel agency	Public library	Civil defence	Cooperative association	Cooperative association	Development committee	Development centre	Social security	Notary branch	Notary	Court	Agricultural fund	Agricultural branch			Agricultural directorate
Available	Available	Not Available	Not Available	Available	0	0	0	0	0	0	0	0	0	0	0	0	0	0	0	0	0	Al-Bahs	Hiswah
Available	Available	Not Available	Not Available	Available	0	0	0	0	0	0	0	0	0	0	0	0	0	0	0	0	0	Za Al-Mokaymil	Hiswah
Available	Available	Not Available	Not Available	Available	0	0	0	0	0	0	0	0	0	0	0	0	0	0	0	0	0	Al-Nabitah	Hiswah
Available	Available	Not Available	Not Available	Available	0	0	0	0	0	0	0	0	0	0	0	0	0	0	0	0	0	Al-Mahja	Hiswah
Available	Available	Not Available	Not Available	Available	0	0	0	0	0	0	0	0	0	0	0	0	0	0	0	0	0	Al-Khalif and Al-	Hiswah
Available	Available	Not Available	Not Available	Available	0	0	0	0	0	0	0	0	0	0	0	0	0	0	0	0	0	Al-Mabtel	Hiswah
Available	Available	Not Available	Not Available	Available	0	0	0	0	0	0	0	0	0	0	0	0	0	0	0	0	0	Al-Jarf	Hiswah
Available	Available	Not Available	Not Available	Available	0	0	0	0	0	0	0	0	0	0	0	0	0	0	0	0	0	Al-Makhram	Hiswah
Available	Available	Not Available	Not Available	Available	0	0	0	0	0	0	0	0	0	0	0	0	0	0	0	0	0	Sadr Rahb	Hiswah
Available	Available	Not Available	Not Available	Available	0	0	0	0	0	0	0	0	0	0	0	0	0	0	0	0	0	Ruq	Hiswah
Available	Available	Not Available	Not Available	Available	0	0	0	0	0	0	0	0	0	0	0	0	0	0	0	0	0	Ma'lin	Hiswah
Available	Available	Not Available	Not Available	Available	0	0	0	0	0	0	0	0	0	0	0	0	0	0	0	0	0	Al Merbi'	Hiswah
Available	Available	Not Available	Not Available	Available	0	0	0	0	0	0	0	0	0	0	0	0	0	0	0	0	0	Al Hady	Hiswah
Available	Available	Not Available	Not Available	Available	0	0	0	0	0	0	0	0	0	0	0	0	0	0	0	0	0	Al Salem	Hiswah
Available	Available	Not Available	Not Available	Available	0	0	0	0	0	0	0	0	0	0	0	0	0	0	0	0	0	Al Shar	Hiswah
Available	Available	Not Available	Not Available	Available	0	0	0	0	0	0	0	0	0	0	0	0	0	0	0	0	0	Al Ewad	Hiswah
Available	Available	Not Available	Not Available	Available	0	0	0	0	0	0	0	0	0	0	0	0	0	0	0	0	0	Al Harf Al-A'la	Hiswah
Available	Available	Not Available	Not Available	Available	0	0	0	0	0	0	0	0	0	0	0	0	0	0	0	0	0	Al-Sharwah	Hiswah

## Public services at the populated area level

## Number of Agricultural, Social, Administrative and Public Services and Banking Finance 2-2

Cities and villages where public services are available (available or not)					General, financial and banking services					Social and development services								Agricultural services			Populated area	Emirate or governorate or municipality	
Internet network	Cell phone	Telephone network	Water network	Electricity	Commercial bank	Postman	Post office	Travel agency	Public library	Civil defence	Cooperative association	Cooperative association	Development committee	Development centre	Social security	Notary branch	Notary	Court	Agricultural fund	Agricultural branch			Agricultural directorate
Available	Available	Not Available	Not Available	Available	0	0	0	0	0	0	0	0	0	0	0	0	0	0	0	0	0	Al-Mahdathah	Hiswah
Available	Available	Not Available	Not Available	Available	0	0	0	0	0	0	0	0	0	0	0	0	0	0	0	0	0	Al-Sedrah	Hiswah
Available	Available	Not Available	Not Available	Available	0	0	0	0	0	0	0	0	0	0	0	0	0	0	0	0	0	Harf Al-Maktharah	Hiswah
Available	Available	Not Available	Not Available	Available	0	0	0	0	0	0	0	0	0	0	0	0	0	0	0	0	0	Bahet Ruq	Hiswah
Available	Available	Not Available	Not Available	Available	0	0	0	0	0	0	0	0	0	0	0	0	0	0	0	0	0	Al-Oshah	Hiswah
Available	Available	Not Available	Not Available	Available	0	0	0	0	0	0	0	0	0	0	0	0	0	0	0	0	0	Shara Ruq	Hiswah
Available	Available	Not Available	Not Available	Available	0	0	0	0	0	0	0	0	0	0	0	0	0	0	0	0	0	Al Amer Village	Hiswah
Available	Available	Not Available	Not Available	Available	0	0	0	0	0	0	0	0	0	0	0	0	0	0	0	0	0	Al-Mashlahah Harf	Hiswah
Available	Available	Not Available	Not Available	Available	0	0	0	0	0	0	0	0	0	0	0	0	0	0	0	0	0	Al-Satah	Hiswah
Available	Available	Not Available	Not Available	Available	0	0	0	0	0	0	0	0	0	0	0	0	0	0	0	0	0	Al-Khayal	Hiswah
Available	Available	Not Available	Not Available	Available	0	0	0	0	0	0	0	0	0	0	0	0	0	0	0	0	0	Al-Jazi'	Hiswah
Available	Available	Not Available	Not Available	Available	0	0	0	0	0	0	0	0	0	0	0	0	0	0	0	0	0	Al Farhan	Hiswah
Available	Available	Not Available	Not Available	Available	0	0	0	0	0	0	0	0	0	0	0	0	0	0	0	0	0	Al-Masnah	Hiswah
Available	Available	Not Available	Not Available	Available	0	0	0	0	0	0	0	0	0	0	0	0	0	0	0	0	0	Al-Ardah	Hiswah
Available	Available	Not Available	Not Available	Available	0	0	0	0	0	0	0	0	0	0	0	0	0	0	0	0	0	Sarw Al-Makharemah	Hiswah
Available	Available	Not Available	Not Available	Available	0	0	0	0	0	0	0	0	0	0	0	0	0	0	0	0	0	Al-Qatir	Hiswah
Available	Available	Not Available	Not Available	Available	0	0	0	0	0	0	0	0	0	0	0	0	0	0	0	0	0	Qazily	Hiswah
Available	Available	Not Available	Not Available	Available	0	0	0	0	0	0	0	0	0	0	0	0	0	0	0	0	0	Al Gharmah	Hiswah

## Public services at the populated area level

## Number of Agricultural, Social, Administrative and Public Services and Banking Finance 2-2

Cities and villages where public services are available (available or not)					General, financial and banking services					Social and development services								Agricultural services			Populated area	Emirate or governorate or municipality	
Internet network	Cell phone	Telephone network	Water network	Electricity	Commercial bank	Postman	Post office	Travel agency	Public library	Civil defence	Cooperative association	Cooperative association	Development committee	Development centre	Social security	Notary branch	Notary	Court	Agricultural fund	Agricultural branch			Agricultural directorate
Available	Available	Not Available	Not Available	Available	0	0	0	0	0	0	0	0	0	0	0	0	0	0	0	0	0	Al She'by Village	Hiswah
Available	Available	Not Available	Not Available	Available	0	0	0	0	0	0	0	0	0	0	0	0	0	0	0	0	0	Al Arraf	Hiswah
Available	Available	Not Available	Not Available	Available	0	0	0	0	0	0	0	0	0	0	0	0	0	0	0	0	0	Tanf (Al Khudah)	Hiswah
Available	Available	Not Available	Not Available	Available	0	0	0	0	0	0	0	0	0	0	0	0	0	0	0	0	0	Al Asadah	Hiswah
Available	Available	Not Available	Not Available	Available	0	0	0	0	0	0	0	0	0	0	0	0	0	0	0	0	0	Mandrirah	Hiswah
Available	Available	Not Available	Not Available	Available	0	0	0	0	0	0	0	0	0	0	0	0	0	0	0	0	0	Al Sel'ah	Hiswah
Available	Available	Not Available	Not Available	Available	0	0	0	0	0	0	0	0	0	0	0	0	0	0	0	0	0	Bni Junah Village	Hiswah
Available	Available	Not Available	Not Available	Available	0	0	0	0	0	0	0	0	0	0	0	0	0	0	0	0	0	Sadrirah	Hiswah
Available	Available	Not Available	Not Available	Available	0	0	0	0	0	0	0	0	0	0	0	0	0	0	0	0	0	Al Zurwah	Hiswah
Available	Available	Not Available	Not Available	Available	0	0	0	0	0	0	0	0	0	0	0	0	0	0	0	0	0	Qarah	Hiswah
Available	Available	Not Available	Not Available	Available	0	0	0	0	0	0	0	0	0	0	0	0	0	0	0	0	0	Al-Sadr and Al-Ghalil	Hiswah
Available	Available	Not Available	Not Available	Available	0	0	0	0	0	0	0	0	0	0	0	0	0	0	0	0	0	Jaljul	Hiswah
Available	Available	Not Available	Not Available	Available	0	0	0	0	0	0	0	0	0	0	0	0	0	0	0	0	0	Al-Salqah	Hiswah
Available	Available	Available	Not Available	Available	0	0	1	0	0	1	1	0	1	0	0	0	0	0	0	0	0	Habeel	Habeel
Available	Available	Not Available	Not Available	Available	0	0	0	0	0	0	0	0	0	0	0	0	0	0	0	0	0	Al-Marwah	Habeel
Available	Available	Not Available	Not Available	Available	0	0	0	0	0	0	0	0	0	0	0	0	0	0	0	0	0	Shat Mikah	Habeel
Available	Available	Not Available	Not Available	Available	0	0	0	0	0	0	0	0	0	0	0	0	0	0	0	0	0	Al-Tawil	Habeel
Available	Available	Not Available	Not Available	Available	0	0	0	0	0	0	0	0	0	0	0	0	0	0	0	0	0	Al-Habs	Habeel

## Public services at the populated area level

## Number of Agricultural, Social, Administrative and Public Services and Banking Finance 2-2

Cities and villages where public services are available (available or not)					General, financial and banking services					Social and development services								Agricultural services			Populated area	Emirate or governorate or municipality	
Internet network	Cell phone	Telephone network	Water network	Electricity	Commercial bank	Postman	Post office	Travel agency	Public library	Civil defence	Cooperative association	Cooperative association	Development committee	Development centre	Social security	Notary branch	Notary	Court	Agricultural fund	Agricultural branch			Agricultural directorate
Available	Available	Not Available	Not Available	Available	0	0	0	0	0	0	0	0	0	0	0	0	0	0	0	0	0	Atfah Al-Masa'dah	Habeel
Available	Available	Not Available	Not Available	Available	0	0	0	0	0	0	0	0	0	0	0	0	0	0	0	0	0	Jaw Al Sahn	Habeel
Available	Available	Not Available	Not Available	Available	0	0	0	0	0	0	0	0	0	0	0	0	0	0	0	0	0	Al-Khatwah	Habeel
Available	Available	Not Available	Not Available	Available	0	0	0	0	0	0	0	0	0	0	0	0	0	0	0	0	0	Linking	Habeel
Available	Available	Not Available	Not Available	Available	0	0	0	0	0	0	0	0	0	0	0	0	0	0	0	0	0	Al-Atfah	Habeel
Available	Available	Not Available	Not Available	Available	0	0	0	0	0	0	0	0	0	0	0	0	0	0	0	0	0	Isal	Habeel
Available	Available	Not Available	Not Available	Available	0	0	0	0	0	0	0	0	0	0	0	0	0	0	0	0	0	Liban	Habeel
Available	Available	Not Available	Not Available	Available	0	0	0	0	0	0	0	0	0	0	0	0	0	0	0	0	0	Rahb	Habeel
Available	Available	Not Available	Not Available	Available	0	0	0	0	0	0	0	0	0	0	0	0	0	0	0	0	0	Al-Mashbalah	Habeel
Available	Available	Not Available	Not Available	Available	0	0	0	0	0	0	0	0	0	0	0	0	0	0	0	0	0	Al-Dahiyah	Habeel
Available	Available	Not Available	Not Available	Available	0	0	0	0	0	0	0	0	0	0	0	0	0	0	0	0	0	Al-Jazwah and Al-	Habeel
Available	Available	Not Available	Not Available	Available	0	0	0	0	0	0	0	0	0	0	0	0	0	0	0	0	0	Al Zurwah	Habeel
Available	Available	Not Available	Not Available	Available	0	0	0	0	0	0	0	0	0	0	0	0	0	0	0	0	0	Sadr Rahb	Habeel
Available	Available	Not Available	Not Available	Available	0	0	0	0	0	0	0	0	0	0	0	0	0	0	0	0	0	Al-Qasabat and Al-	Habeel
Available	Available	Not Available	Not Available	Available	0	0	0	0	0	0	0	0	0	0	0	0	0	0	0	0	0	Zat Lenmy	Habeel
Available	Available	Not Available	Not Available	Available	0	0	0	0	0	0	0	0	0	0	0	0	0	0	0	0	0	Al-Redah	Habeel
Available	Available	Not Available	Not Available	Available	0	0	0	0	0	0	0	0	0	0	0	0	0	0	0	0	0	Al-Siq	Habeel
Available	Available	Not Available	Not Available	Available	0	0	0	0	0	0	0	0	0	0	0	0	0	0	0	0	0	Bigh	Habeel

## Public services at the populated area level

## Number of Agricultural, Social, Administrative and Public Services and Banking Finance 2-2

Cities and villages where public services are available (available or not)					General, financial and banking services					Social and development services								Agricultural services			Populated area	Emirate or governorate or municipality	
Internet network	Cell phone	Telephone network	Water network	Electricity	Commercial bank	Postman	Post office	Travel agency	Public library	Civil defence	Cooperative association	Cooperative association	Development committee	Development centre	Social security	Notary branch	Notary	Court	Agricultural fund	Agricultural branch			Agricultural directorate
Available	Available	Not Available	Not Available	Available	0	0	0	0	0	0	0	0	0	0	0	0	0	0	0	0	0	Al Kary	Habeel
Available	Available	Not Available	Not Available	Available	0	0	0	0	0	0	0	0	0	0	0	0	0	0	0	0	0	Al-Shaqbah	Habeel
Available	Available	Not Available	Not Available	Available	0	0	0	0	0	0	0	0	0	0	0	0	0	0	0	0	0	Al-Mordah	Habeel
Available	Available	Not Available	Not Available	Available	0	0	0	0	0	0	0	0	0	0	0	0	0	0	0	0	0	Al-Watan Al-A'la	Habeel
Available	Available	Not Available	Not Available	Available	0	0	0	0	0	0	0	0	0	0	0	0	0	0	0	0	0	Wadi Aynayn (Al-	Habeel
Available	Available	Not Available	Not Available	Available	0	0	0	0	0	0	0	0	0	0	0	0	0	0	0	0	0	Shat Nahaby	Habeel
Available	Available	Not Available	Not Available	Available	0	0	0	0	0	0	0	0	0	0	0	0	0	0	0	0	0	Al-Qalah	Habeel
Available	Available	Not Available	Not Available	Available	0	0	0	0	0	0	0	0	0	0	0	0	0	0	0	0	0	Al-Jama	Habeel
Available	Available	Not Available	Not Available	Available	0	0	0	0	0	0	0	0	0	0	0	0	0	0	0	0	0	Al-Kadhah	Habeel
Available	Available	Not Available	Not Available	Available	0	0	0	0	0	0	0	0	0	0	0	0	0	0	0	0	0	Al-Sad	Habeel
Available	Available	Not Available	Not Available	Available	0	0	0	0	0	0	0	0	0	0	0	0	0	0	0	0	0	Wadi Mahilah (Al-	Habeel
Available	Available	Not Available	Not Available	Available	0	0	0	0	0	0	0	0	0	0	0	0	0	0	0	0	0	Al-Zumlaj	Habeel
Available	Available	Not Available	Not Available	Available	0	0	0	0	0	0	0	0	0	0	0	0	0	0	0	0	0	Ayser (Al-Erqin)	Habeel
Available	Available	Not Available	Not Available	Available	0	0	0	0	0	0	0	0	0	0	0	0	0	0	0	0	0	Al-Me'da	Habeel
Available	Available	Not Available	Not Available	Available	0	0	0	0	0	0	0	0	0	0	0	0	0	0	0	0	0	Iuzan	Habeel
Available	Available	Not Available	Not Available	Available	0	0	0	0	0	0	0	0	0	0	0	0	0	0	0	0	0	Qa'wah Al Shahran	Habeel
Available	Available	Not Available	Not Available	Available	0	0	0	0	0	0	0	0	0	0	0	0	0	0	0	0	0	makhrumah	Habeel
Available	Available	Not Available	Not Available	Available	0	0	0	0	0	0	0	0	0	0	0	0	0	0	0	0	0	Al-Sadr	Habeel

## Public services at the populated area level

## Number of Agricultural, Social, Administrative and Public Services and Banking Finance 2-2

Cities and villages where public services are available (available or not)					General, financial and banking services					Social and development services								Agricultural services			Populated area	Emirate or governorate or municipality	
Internet network	Cell phone	Telephone network	Water network	Electricity	Commercial bank	Postman	Post office	Travel agency	Public library	Civil defence	Cooperative association	Cooperative association	Development committee	Development centre	Social security	Notary branch	Notary	Court	Agricultural fund	Agricultural branch			Agricultural directorate
Available	Available	Not Available	Not Available	Available	0	0	0	0	0	0	0	0	0	0	0	0	0	0	0	0	0	Al Sarw	Habeel
Available	Available	Not Available	Not Available	Available	0	0	0	0	0	0	0	0	0	0	0	0	0	0	0	0	0	Al-Sriyah	Habeel
Available	Available	Not Available	Not Available	Available	0	0	0	0	0	0	0	0	0	0	0	0	0	0	0	0	0	Al-Jamah	Habeel
Available	Available	Not Available	Not Available	Available	0	0	0	0	0	0	0	0	0	0	0	0	0	0	0	0	0	Al-Rayghah	Habeel
Available	Available	Not Available	Not Available	Available	0	0	0	0	0	0	0	0	0	0	0	0	0	0	0	0	0	Habil Al-Maynanah	Habeel
Available	Available	Not Available	Not Available	Available	0	0	0	0	0	0	0	0	0	0	0	0	0	0	0	0	0	Al-Radif (Al-Atfah)	Habeel
Available	Available	Not Available	Not Available	Available	0	0	0	0	0	0	0	0	0	0	0	0	0	0	0	0	0	Barqa Al-Olya (Al-	Habeel
Available	Available	Not Available	Not Available	Available	0	0	0	0	0	0	0	0	0	0	0	0	0	0	0	0	0	Zahb Al-Araqib	Habeel
Available	Available	Not Available	Not Available	Available	0	0	0	0	0	0	0	0	0	0	0	0	0	0	0	0	0	Qarn Al Mifaa	Habeel
Available	Available	Not Available	Not Available	Available	0	0	0	0	0	0	0	0	0	0	0	0	0	0	0	0	0	Al Zahraa	Habeel
Available	Available	Not Available	Not Available	Available	0	0	0	0	0	0	0	0	0	0	0	0	0	0	0	0	0	Al-Hardah	Habeel
Available	Available	Not Available	Not Available	Available	0	0	0	0	0	0	0	0	0	0	0	0	0	0	0	0	0	Matraqah	Habeel
Available	Available	Not Available	Not Available	Available	0	0	0	0	0	0	0	0	0	0	0	0	0	0	0	0	0	Al Demnah	Habeel
Available	Available	Not Available	Not Available	Available	0	0	0	0	0	0	0	0	0	0	0	0	0	0	0	0	0	Al-Qomrah	Habeel
Available	Available	Not Available	Not Available	Available	0	0	0	0	0	0	0	0	0	0	0	0	0	0	0	0	0	Qolah Al-Hebla	Habeel
Available	Available	Not Available	Not Available	Available	0	0	0	0	0	0	0	0	0	0	0	0	0	0	0	0	0	Al-Malazah and Al-	Habeel
Available	Available	Not Available	Not Available	Available	0	0	0	0	0	0	0	0	0	0	0	0	0	0	0	0	0	Wadi Al-Ashir (Al-	Habeel
Available	Available	Not Available	Not Available	Available	0	0	0	0	0	0	0	0	0	0	0	0	0	0	0	0	0	Habil Naser	Habeel



## Public services at the populated area level

## Number of Agricultural, Social, Administrative and Public Services and Banking Finance 2-2

Cities and villages where public services are available (available or not)					General, financial and banking services					Social and development services								Agricultural services			Populated area	Emirate or governorate or municipality	
Internet network	Cell phone	Telephone network	Water network	Electricity	Commercial bank	Postman	Post office	Travel agency	Public library	Civil defence	Cooperative association	Cooperative association	Development committee	Development centre	Social security	Notary branch	Notary	Court	Agricultural fund	Agricultural branch			Agricultural directorate
Available	Available	Not Available	Not Available	Available	0	0	0	0	0	0	0	0	0	0	0	0	0	0	0	0	0	Laj Al-Sani'	Habeel
Available	Available	Not Available	Not Available	Available	0	0	0	0	0	0	0	0	0	0	0	0	0	0	0	0	0	Al-Mokhtalaf	Habeel
Available	Available	Not Available	Not Available	Available	0	0	0	0	0	0	0	0	0	0	0	0	0	0	0	0	0	Abu Zira'	Habeel
Available	Available	Not Available	Not Available	Available	0	0	0	0	0	0	0	0	0	0	0	0	0	0	0	0	0	Al Fara'	Habeel
Available	Available	Not Available	Not Available	Available	0	0	0	0	0	0	0	0	0	0	0	0	0	0	0	0	0	Aslay	Habeel
Available	Available	Not Available	Not Available	Available	0	0	0	0	0	0	0	0	0	0	0	0	0	0	0	0	0	Qarn Al-Kadrah	Habeel
Available	Available	Not Available	Not Available	Available	0	0	0	0	0	0	0	0	0	0	0	0	0	0	0	0	0	Al-Ma'tiq	Habeel
Available	Available	Not Available	Not Available	Available	0	0	0	0	0	0	0	0	0	0	0	0	0	0	0	0	0	Al-Madbur	Habeel
Available	Available	Not Available	Not Available	Available	0	0	0	0	0	0	0	0	0	0	0	0	0	0	0	0	0	Al-Araymah	Habeel
Available	Available	Not Available	Not Available	Available	0	0	0	0	0	0	0	0	0	0	0	0	0	0	0	0	0	Jaw Majibah	Habeel
Available	Available	Not Available	Not Available	Available	0	0	0	0	0	0	0	0	0	0	0	0	0	0	0	0	0	Habil Al-Ozri	Habeel
Available	Available	Not Available	Not Available	Available	0	0	0	0	0	0	0	0	0	0	0	0	0	0	0	0	0	Habil Al-Atib	Habeel
Available	Available	Not Available	Not Available	Available	0	0	0	0	0	0	0	0	0	0	0	0	0	0	0	0	0	Al-Jarfah	Habeel
Not Available	Available	Not Available	Not Available	Available	0	0	0	0	0	0	0	0	0	0	0	0	0	0	0	0	0	Al Radm	Habeel
Available	Available	Not Available	Not Available	Available	0	0	0	0	0	0	0	0	0	0	0	0	0	0	0	0	0	Al-hday	Habeel
Available	Available	Not Available	Not Available	Available	0	0	0	0	0	0	0	0	0	0	0	0	0	0	0	0	0	Masrurah	Habeel
Available	Available	Not Available	Not Available	Available	0	0	0	0	0	0	0	0	0	0	0	0	0	0	0	0	0	Al-Hashas	Habeel
Available	Available	Not Available	Not Available	Available	0	0	0	0	0	0	0	0	0	0	0	0	0	0	0	0	0	Al-Qa'mah	Habeel

## Public services at the populated area level

## Number of Agricultural, Social, Administrative and Public Services and Banking Finance 2-2

Cities and villages where public services are available (available or not)					General, financial and banking services					Social and development services								Agricultural services			Populated area	Emirate or governorate or municipality	
Internet network	Cell phone	Telephone network	Water network	Electricity	Commercial bank	Postman	Post office	Travel agency	Public library	Civil defence	Cooperative association	Cooperative association	Development committee	Development centre	Social security	Notary branch	Notary	Court	Agricultural fund	Agricultural branch			Agricultural directorate
Available	Available	Not Available	Not Available	Available	0	0	0	0	0	0	0	0	0	0	0	0	0	0	0	0	0	Al-Baqam	Habeel
Available	Available	Not Available	Not Available	Available	0	0	0	0	0	0	0	0	0	0	0	0	0	0	0	0	0	Zahb Rajih	Habeel
Available	Available	Not Available	Not Available	Available	0	0	0	0	0	0	0	0	0	0	0	0	0	0	0	0	0	Al-Sharaf	Habeel
Available	Available	Not Available	Not Available	Available	0	0	0	0	0	0	0	0	0	0	0	0	0	0	0	0	0	Laj Al-Sawahil	Habeel
Available	Available	Not Available	Not Available	Available	0	0	0	0	0	0	0	0	0	0	0	0	0	0	0	0	0	Al-Hedanah	Habeel
Available	Available	Not Available	Not Available	Available	0	0	0	0	0	0	0	0	0	0	0	0	0	0	0	0	0	Al Meflih Village	Habeel
Available	Available	Not Available	Not Available	Available	0	0	0	0	0	0	0	0	0	0	0	0	0	0	0	0	0	Al-Balajah	Habeel
Available	Available	Not Available	Not Available	Available	0	0	0	0	0	0	0	0	0	0	0	0	0	0	0	0	0	Al-Medan	Habeel
Available	Available	Not Available	Not Available	Available	0	0	0	0	0	0	0	0	0	0	0	0	0	0	0	0	0	Al Jishah	Habeel
Available	Available	Not Available	Not Available	Available	0	0	0	0	0	0	0	0	0	0	0	0	0	0	0	0	0	Laj Al-Sani'	Habeel
Not Available	Available	Not Available	Not Available	Available	0	0	0	0	0	0	0	0	0	0	0	0	0	0	0	0	0	Al-Reqah	Habeel
Available	Available	Not Available	Not Available	Available	0	0	0	0	0	0	0	0	0	0	0	0	0	0	0	0	0	Al Zahb	Habeel
Available	Available	Not Available	Not Available	Available	0	0	0	0	0	0	0	0	0	0	0	0	0	0	0	0	0	Habil Al Gharamah	Habeel
Available	Available	Not Available	Not Available	Available	0	0	0	0	0	0	0	0	0	0	0	0	0	0	0	0	0	Al-Zahir	Habeel
Available	Available	Not Available	Not Available	Available	0	0	0	0	0	0	0	0	0	0	0	0	0	0	0	0	0	Qiblah	Habeel
Available	Available	Not Available	Not Available	Available	0	0	0	0	0	0	0	0	0	0	0	0	0	0	0	0	0	Al-Ma'qil	Habeel
Available	Available	Not Available	Not Available	Available	0	0	0	0	0	0	0	0	0	0	0	0	0	0	0	0	0	Al-Jmamah	Habeel
Available	Available	Not Available	Not Available	Available	0	0	0	0	0	0	0	0	0	0	0	0	0	0	0	0	0	Rim Bni Junah (Al-	Habeel

## Public services at the populated area level

## Number of Agricultural, Social, Administrative and Public Services and Banking Finance 2-2

Cities and villages where public services are available (available or not)					General, financial and banking services					Social and development services								Agricultural services			Populated area	Emirate or governorate or municipality	
Internet network	Cell phone	Telephone network	Water network	Electricity	Commercial bank	Postman	Post office	Travel agency	Public library	Civil defence	Cooperative association	Cooperative association	Development committee	Development centre	Social security	Notary branch	Notary	Court	Agricultural fund	Agricultural branch			Agricultural directorate
Available	Available	Not Available	Not Available	Available	0	0	0	0	0	0	0	0	0	0	0	0	0	0	0	0	0	Al-Khajaj	Habeel
Available	Available	Not Available	Not Available	Available	0	0	0	0	0	0	0	0	0	0	0	0	0	0	0	0	0	Al-Meshbah	Habeel
Available	Available	Not Available	Not Available	Available	0	0	0	0	0	0	0	0	0	0	0	0	0	0	0	0	0	Al-Jazi'	Habeel
Available	Available	Not Available	Not Available	Available	0	0	0	0	0	0	0	0	0	0	0	0	0	0	0	0	0	Gharwah	Habeel
Available	Available	Not Available	Not Available	Available	0	0	0	0	0	0	0	0	0	0	0	0	0	0	0	0	0	Lahd	Habeel
Available	Available	Not Available	Not Available	Available	0	0	0	0	0	0	0	0	0	0	0	0	0	0	0	0	0	Ahmar	Habeel
Available	Available	Not Available	Not Available	Available	0	0	0	0	0	0	0	0	0	0	0	0	0	0	0	0	0	Al-Hodn and Al-	Habeel
Available	Available	Not Available	Not Available	Available	0	0	0	0	0	0	0	0	0	0	0	0	0	0	0	0	0	Zim Qa'	Habeel
Available	Available	Not Available	Not Available	Available	0	0	0	0	0	0	0	0	0	0	0	0	0	0	0	0	0	Al-Saman	Habeel
Available	Available	Not Available	Not Available	Available	0	0	0	0	0	0	0	0	0	0	0	0	0	0	0	0	0	Lasnay	Habeel
Not Available	Available	Not Available	Not Available	Available	0	0	0	0	0	0	0	0	0	0	0	0	0	0	0	0	0	Wadi Al-Athl	Habeel
Available	Available	Not Available	Not Available	Available	0	0	0	0	0	0	0	0	0	0	0	0	0	0	0	0	0	Al-Rayghah	Habeel
Available	Available	Not Available	Not Available	Available	0	0	0	0	0	0	0	0	0	0	0	0	0	0	0	0	0	Al Ain	Habeel
Available	Available	Not Available	Not Available	Available	0	0	0	0	0	0	0	0	0	0	0	0	0	0	0	0	0	Al-Maqna	Habeel
Available	Available	Not Available	Not Available	Available	0	0	0	0	0	0	0	0	0	0	0	0	0	0	0	0	0	Rahb	Habeel
Available	Available	Not Available	Not Available	Available	0	0	0	0	0	0	0	0	0	0	0	0	0	0	0	0	0	Radhan	Habeel
Available	Available	Not Available	Not Available	Available	0	0	0	0	0	0	0	0	0	0	0	0	0	0	0	0	0	Jaz'ah Faqwa	Habeel
Available	Available	Not Available	Not Available	Available	0	0	0	0	0	0	0	0	0	0	0	0	0	0	0	0	0	Waghbah	Habeel

## Public services at the populated area level

## Number of Agricultural, Social, Administrative and Public Services and Banking Finance 2-2

Cities and villages where public services are available (available or not)					General, financial and banking services					Social and development services								Agricultural services			Populated area	Emirate or governorate or municipality	
Internet network	Cell phone	Telephone network	Water network	Electricity	Commercial bank	Postman	Post office	Travel agency	Public library	Civil defence	Cooperative association	Cooperative association	Development committee	Development centre	Social security	Notary branch	Notary	Court	Agricultural fund	Agricultural branch			Agricultural directorate
Available	Available	Not Available	Not Available	Available	0	0	0	0	0	0	0	0	0	0	0	0	0	0	0	0	0	Jaz'a Al-Ghiyah	Habeel
Available	Available	Not Available	Not Available	Available	0	0	0	0	0	0	0	0	0	0	0	0	0	0	0	0	0	Asfaraa	Habeel
Available	Available	Not Available	Not Available	Available	0	0	0	0	0	0	0	0	0	0	0	0	0	0	0	0	0	Al Hasoun	Habeel
Available	Available	Not Available	Not Available	Available	0	0	0	0	0	0	0	0	0	0	0	0	0	0	0	0	0	Zat Am	Habeel
Available	Available	Not Available	Not Available	Available	0	0	0	0	0	0	0	0	0	0	0	0	0	0	0	0	0	Sherza	Habeel
Available	Available	Not Available	Not Available	Available	0	0	0	0	0	0	0	0	0	0	0	0	0	0	0	0	0	Al-Bakhah	Habeel
Available	Available	Not Available	Not Available	Available	0	0	0	0	0	0	0	0	0	0	0	0	0	0	0	0	0	Al-Salilah	Habeel
Available	Available	Not Available	Not Available	Available	0	0	0	0	0	0	0	0	0	0	0	0	0	0	0	0	0	Al-Jarf	Habeel
Available	Available	Not Available	Not Available	Available	0	0	0	0	0	0	0	0	0	0	0	0	0	0	0	0	0	Al-Ma'tiq	Habeel
Available	Available	Not Available	Not Available	Available	0	0	0	0	0	0	0	0	0	0	0	0	0	0	0	0	0	Mender Al-Mihlal	Habeel
Available	Available	Not Available	Not Available	Available	0	0	0	0	0	0	0	0	0	0	0	0	0	0	0	0	0	Al-Atf Al-Akhal	Habeel
Available	Available	Not Available	Not Available	Available	0	0	0	0	0	0	0	0	0	0	0	0	0	0	0	0	0	Za Al Hamrah	Habeel
Available	Available	Not Available	Not Available	Available	0	0	0	0	0	0	0	0	0	0	0	0	0	0	0	0	0	Al Qufailah	Habeel
Available	Available	Not Available	Not Available	Available	0	0	0	0	0	0	0	0	0	0	0	0	0	0	0	0	0	Bayn Al-Belaq	Habeel
Available	Available	Not Available	Not Available	Available	0	0	0	0	0	0	0	0	0	0	0	0	0	0	0	0	0	Al-Masharah and Al-	Habeel
Available	Available	Not Available	Not Available	Available	0	0	0	0	0	0	0	0	0	0	0	0	0	0	0	0	0	Al Sarw	Habeel
Available	Available	Available	Not Available	Available	0	0	0	0	0	0	0	0	0	0	0	0	0	0	0	0	0	Thaluth Rim	Habeel
Available	Available	Not Available	Not Available	Available	0	0	0	0	0	0	0	0	0	0	0	0	0	0	0	0	0	Wadi Shuhtah	Habeel

## Public services at the populated area level

## Number of Agricultural, Social, Administrative and Public Services and Banking Finance 2-2

Cities and villages where public services are available (available or not)					General, financial and banking services					Social and development services									Agricultural services			Populated area	Emirate or governorate or municipality
Internet network	Cell phone	Telephone network	Water network	Electricity	Commercial bank	Postman	Post office	Travel agency	Public library	Civil defence	Cooperative association	Cooperative association	Development committee	Development centre	Social security	Notary branch	Notary	Court	Agricultural fund	Agricultural branch	Agricultural directorate		
Available	Available	Not Available	Not Available	Available	0	0	0	0	0	0	0	0	0	0	0	0	0	0	0	0	0	Al-Zahir	Habeel
Available	Available	Not Available	Not Available	Available	0	0	0	0	0	0	0	0	0	0	0	0	0	0	0	0	0	Al-Afarah	Habeel
Available	Available	Not Available	Not Available	Available	0	0	0	0	0	0	0	0	0	0	0	0	0	0	0	0	0	Al-Mahras	Habeel
Available	Available	Not Available	Not Available	Available	0	0	0	0	0	0	0	0	0	0	0	0	0	0	0	0	0	Al-Kash'a	Habeel
Available	Available	Not Available	Not Available	Available	0	0	0	0	0	0	0	0	0	0	0	0	0	0	0	0	0	Al-Zohrah	Habeel
Available	Available	Not Available	Not Available	Available	0	0	0	0	0	0	0	0	0	0	0	0	0	0	0	0	0	Al-Rahaa	Habeel
Available	Available	Not Available	Not Available	Available	0	0	0	0	0	0	0	0	0	0	0	0	0	0	0	0	0	Al-Sadr	Habeel
Available	Available	Not Available	Not Available	Available	0	0	0	0	0	0	0	0	0	0	0	0	0	0	0	0	0	Al Qahbah	Habeel
Available	Available	Not Available	Not Available	Available	0	0	0	0	0	0	0	0	0	0	0	0	0	0	0	0	0	Al Radfaa	Habeel
Available	Available	Not Available	Not Available	Available	0	0	0	0	0	0	0	0	0	0	0	0	0	0	0	0	0	Al-Khalsah	Habeel
Available	Available	Not Available	Not Available	Available	0	0	0	0	0	0	0	0	0	0	0	0	0	0	0	0	0	Al Majnab	Habeel
Available	Available	Not Available	Not Available	Available	0	0	0	0	0	0	0	0	0	0	0	0	0	0	0	0	0	Za'ban	Habeel
Available	Available	Not Available	Not Available	Available	0	0	0	0	0	0	0	0	0	0	0	0	0	0	0	0	0	Al-Madroubah	Habeel
Available	Available	Not Available	Not Available	Available	0	0	0	0	0	0	0	0	0	0	0	0	0	0	0	0	0	Al-Waljah	Habeel
Available	Available	Not Available	Not Available	Available	0	0	0	0	0	0	0	0	0	0	0	0	0	0	0	0	0	Al Qufailah	Habeel
Available	Available	Not Available	Not Available	Available	0	0	0	0	0	0	0	0	0	0	0	0	0	0	0	0	0	Wadi As Sadr	Habeel
Available	Available	Not Available	Not Available	Available	0	0	0	0	0	0	0	0	0	0	0	0	0	0	0	0	0	Maleha	Habeel
Available	Available	Not Available	Not Available	Available	0	0	0	0	0	0	0	0	0	0	0	0	0	0	0	0	0	Al-Hejab	Habeel

## Public services at the populated area level

## Number of Agricultural, Social, Administrative and Public Services and Banking Finance 2-2

Cities and villages where public services are available (available or not)					General, financial and banking services					Social and development services								Agricultural services			Populated area	Emirate or governorate or municipality	
Internet network	Cell phone	Telephone network	Water network	Electricity	Commercial bank	Postman	Post office	Travel agency	Public library	Civil defence	Cooperative association	Cooperative association	Development committee	Development centre	Social security	Notary branch	Notary	Court	Agricultural fund	Agricultural branch			Agricultural directorate
Available	Available	Not Available	Not Available	Available	0	0	0	0	0	0	0	0	0	0	0	0	0	0	0	0	0	Al-Balqah	Habeel
Available	Available	Not Available	Not Available	Available	0	0	0	0	0	0	0	0	0	0	0	0	0	0	0	0	0	Al-Khad'aa	Habeel
Available	Available	Not Available	Not Available	Available	0	0	0	0	0	0	0	0	0	0	0	0	0	0	0	0	0	Jahj	Habeel
Available	Available	Not Available	Not Available	Available	0	0	0	0	0	0	0	0	0	0	0	0	0	0	0	0	0	Salih	Habeel
Available	Available	Not Available	Not Available	Available	0	0	0	0	0	0	0	0	0	0	0	0	0	0	0	0	0	Al Ain	Habeel
Available	Available	Not Available	Not Available	Available	0	0	0	0	0	0	0	0	0	0	0	0	0	0	0	0	0	Ar Rawh	Habeel
Available	Available	Not Available	Not Available	Available	0	0	0	0	0	0	0	0	0	0	0	0	0	0	0	0	0	Al-Sal'aa	Habeel
Available	Available	Not Available	Not Available	Available	0	0	0	0	0	0	0	0	0	0	0	0	0	0	0	0	0	Ash Shabha	Habeel
Available	Available	Not Available	Not Available	Available	0	0	0	0	0	0	0	0	0	0	0	0	0	0	0	0	0	Al Eisa Village	Habeel
Available	Available	Not Available	Not Available	Available	0	0	0	0	0	0	0	0	0	0	0	0	0	0	0	0	0	Al-Marwah	Habeel
Available	Available	Not Available	Not Available	Available	0	0	0	0	0	0	0	0	0	0	0	0	0	0	0	0	0	Al-Zahir	Habeel
Available	Available	Not Available	Not Available	Available	0	0	0	0	0	0	0	0	0	0	0	0	0	0	0	0	0	Wadi Aknah	Habeel
Available	Available	Not Available	Not Available	Available	0	0	0	0	0	0	0	0	0	0	0	0	0	0	0	0	0	Al-Mazgharaf	Habeel
Not Available	Available	Not Available	Not Available	Available	0	0	0	0	0	0	0	0	0	0	0	0	0	0	0	0	0	Al-Arim	Habeel
Available	Available	Not Available	Not Available	Available	0	0	0	0	0	0	0	0	0	0	0	0	0	0	0	0	0	Al-Mutid	Habeel
Available	Available	Not Available	Not Available	Available	0	0	0	0	0	0	0	0	0	0	0	0	0	0	0	0	0	Al-Qa'ud	Habeel
Available	Available	Not Available	Not Available	Available	0	0	0	0	0	0	0	0	0	0	0	0	0	0	0	0	0	Al-Dwakhil	Habeel
Available	Available	Not Available	Not Available	Available	0	0	0	0	0	0	0	0	0	0	0	0	0	0	0	0	0	Al-Siq	Habeel

## Public services at the populated area level

## Number of Agricultural, Social, Administrative and Public Services and Banking Finance 2-2

Cities and villages where public services are available (available or not)					General, financial and banking services					Social and development services									Agricultural services			Populated area	Emirate or governorate or municipality
Internet network	Cell phone	Telephone network	Water network	Electricity	Commercial bank	Postman	Post office	Travel agency	Public library	Civil defence	Cooperative association	Cooperative association	Development committee	Development centre	Social security	Notary branch	Notary	Court	Agricultural fund	Agricultural branch	Agricultural directorate		
Available	Available	Not Available	Not Available	Available	0	0	0	0	0	0	0	0	0	0	0	0	0	0	0	0	0	Al-Atf and	Habeel
Available	Available	Not Available	Not Available	Available	0	0	0	0	0	0	0	0	0	0	0	0	0	0	0	0	0	Wadi Dela'	Habeel
Available	Available	Not Available	Not Available	Available	0	0	0	0	0	0	0	0	0	0	0	0	0	0	0	0	0	Al-Zafir	Habeel
Available	Available	Not Available	Not Available	Available	0	0	0	0	0	0	0	0	0	0	0	0	0	0	0	0	0	Al-Jaz'ah	Habeel
Available	Available	Not Available	Not Available	Available	0	0	0	0	0	0	0	0	0	0	0	0	0	0	0	0	0	Al-Gellah	Habeel
Available	Available	Not Available	Not Available	Available	0	0	0	0	0	0	0	0	0	0	0	0	0	0	0	0	0	Ma'raqah	Habeel
Available	Available	Not Available	Not Available	Available	0	0	0	0	0	0	0	0	0	0	0	0	0	0	0	0	0	Al-Shorfah	Habeel
Available	Available	Not Available	Not Available	Available	0	0	0	0	0	0	0	0	0	0	0	0	0	0	0	0	0	Elaq	Habeel
Available	Available	Not Available	Not Available	Available	0	0	0	0	0	0	0	0	0	0	0	0	0	0	0	0	0	Al-Makhsal	Habeel
Available	Available	Not Available	Not Available	Available	0	0	0	0	0	0	0	0	0	0	0	0	0	0	0	0	0	Al-Kuhah	Habeel
Available	Available	Not Available	Not Available	Available	0	0	0	0	0	0	0	0	0	0	0	0	0	0	0	0	0	Al-Mazgharaf	Habeel
Not Available	Available	Not Available	Not Available	Available	0	0	0	0	0	0	0	0	0	0	0	0	0	0	0	0	0	Wadi Zahbaa	Habeel
Available	Available	Not Available	Not Available	Available	0	0	0	0	0	0	0	0	0	0	0	0	0	0	0	0	0	Laskhah	Habeel
Available	Available	Not Available	Not Available	Available	0	0	0	0	0	0	0	0	0	0	0	0	0	0	0	0	0	Umm Syul	Habeel
Available	Available	Not Available	Not Available	Available	0	0	0	0	0	0	0	0	0	0	0	0	0	0	0	0	0	Qadr	Habeel
Available	Available	Not Available	Not Available	Available	0	0	0	0	0	0	0	0	0	0	0	0	0	0	0	0	0	Zim Henna	Habeel
Available	Available	Not Available	Not Available	Available	0	0	0	0	0	0	0	0	0	0	0	0	0	0	0	0	0	Umm Jaw	Habeel
Available	Available	Not Available	Not Available	Available	0	0	0	0	0	0	0	0	0	0	0	0	0	0	0	0	0	Al-Mohtatibah and	Habeel

## Public services at the populated area level

## Number of Agricultural, Social, Administrative and Public Services and Banking Finance 2-2

Cities and villages where public services are available (available or not)					General, financial and banking services					Social and development services									Agricultural services			Populated area	Emirate or governorate or municipality
Internet network	Cell phone	Telephone network	Water network	Electricity	Commercial bank	Postman	Post office	Travel agency	Public library	Civil defence	Cooperative association	Cooperative association	Development committee	Development centre	Social security	Notary branch	Notary	Court	Agricultural fund	Agricultural branch	Agricultural directorate		
Available	Available	Not Available	Not Available	Available	0	0	0	0	0	0	0	0	0	0	0	0	0	0	0	0	0	Asqalan	Habeel
Available	Available	Not Available	Not Available	Available	0	0	0	0	0	0	0	0	0	0	0	0	0	0	0	0	0	Al Zahraa	Habeel
Available	Available	Not Available	Not Available	Available	0	0	0	0	0	0	0	0	0	0	0	0	0	0	0	0	0	Foll Al-Hendy	Habeel
Available	Available	Not Available	Not Available	Available	0	0	0	0	0	0	0	0	0	0	0	0	0	0	0	0	0	Zalnab'ah	Habeel
Available	Available	Not Available	Not Available	Available	0	0	0	0	0	0	0	0	0	0	0	0	0	0	0	0	0	Lasub	Habeel
Available	Available	Not Available	Not Available	Available	0	0	0	0	0	0	0	0	0	0	0	0	0	0	0	0	0	Asfal Rim	Habeel
Available	Available	Not Available	Not Available	Available	0	0	0	0	0	0	0	0	0	0	0	0	0	0	0	0	0	Al-Atfah	Habeel
Available	Available	Available	Available	Available	0	0	1	0	0	1	0	0	1	1	0	0	1	1	0	0	0	Al Haridhah	Al Haridhah
Available	Available	Not Available	Not Available	Available	0	0	0	0	0	0	0	0	0	0	0	0	0	0	0	0	0	Al-Muthalth in Al	Al Haridhah
Not Available	Available	Not Available	Not Available	Available	0	0	0	0	0	0	0	0	0	0	0	0	0	0	0	0	0	Al-Masmour	Al Haridhah
Not Available	Available	Not Available	Not Available	Available	0	0	0	0	0	0	0	0	0	0	0	0	0	0	0	0	0	Al-Athathah	Al Haridhah
Available	Available	Not Available	Not Available	Available	0	0	0	0	0	0	0	0	0	0	0	0	0	0	0	0	0	Ghishanah	Al Haridhah
Not Available	Available	Not Available	Not Available	Available	0	0	0	0	0	0	0	0	0	0	0	0	0	0	0	0	0	Al-Maslum	Al Haridhah
Not Available	Available	Not Available	Not Available	Available	0	0	0	0	0	0	0	0	0	0	0	0	0	0	0	0	0	Al-Melh	Al Haridhah
Available	Available	Not Available	Not Available	Available	0	0	0	0	0	0	0	0	0	0	0	0	0	0	0	0	0	Daghabag	Al Haridhah
Available	Available	Not Available	Not Available	Available	0	0	0	0	0	0	0	0	0	0	0	0	0	0	0	0	0	Al-Reqah	Al Haridhah
Available	Available	Not Available	Not Available	Available	0	0	0	0	0	0	0	0	0	0	0	0	0	0	0	0	0	Al-Zyarah	Al Haridhah
Available	Available	Not Available	Not Available	Available	0	0	0	0	0	0	0	0	0	0	0	0	0	0	0	0	0	Al-Badwah	Al Haridhah



## Public services at the populated area level

## Number of Agricultural, Social, Administrative and Public Services and Banking Finance 2-2

Cities and villages where public services are available (available or not)					General, financial and banking services					Social and development services								Agricultural services			Populated area	Emirate or governorate or municipality	
Internet network	Cell phone	Telephone network	Water network	Electricity	Commercial bank	Postman	Post office	Travel agency	Public library	Civil defence	Cooperative association	Cooperative association	Development committee	Development centre	Social security	Notary branch	Notary	Court	Agricultural fund	Agricultural branch			Agricultural directorate
Available	Available	Not Available	Not Available	Available	0	0	0	0	0	0	0	0	0	0	0	0	0	0	0	0	0	Al-Jarr	Al Haridhah
Not Available	Not Available	Not Available	Not Available	Available	0	0	0	0	0	0	0	0	0	0	0	0	0	0	0	0	0	Al Mafragh	Al Haridhah
Not Available	Not Available	Not Available	Not Available	Available	0	0	0	0	0	0	0	0	0	0	0	0	0	0	0	0	0	Al-Shat	Al Haridhah
Not Available	Not Available	Not Available	Not Available	Available	0	0	0	0	0	0	0	0	0	0	0	0	0	0	0	0	0	Al-Majma'ah	Al Haridhah
Not Available	Not Available	Not Available	Not Available	Available	0	0	0	0	0	0	0	0	0	0	0	0	0	0	0	0	0	Habil Al-Hijah	Al Haridhah
Not Available	Not Available	Not Available	Not Available	Available	0	0	0	0	0	0	0	0	0	0	0	0	0	0	0	0	0	Lasbah Qahmah	Al Haridhah
Not Available	Not Available	Not Available	Not Available	Available	0	0	0	0	0	0	0	0	0	0	0	0	0	0	0	0	0	Wadi Al-Righah	Al Haridhah
Not Available	Not Available	Not Available	Not Available	Available	0	0	0	0	0	0	0	0	0	0	0	0	0	0	0	0	0	Al-Zalamah	Al Haridhah
Not Available	Not Available	Not Available	Not Available	Available	0	0	0	0	0	0	0	0	0	0	0	0	0	0	0	0	0	Al-Aql	Al Haridhah
Not Available	Not Available	Not Available	Not Available	Available	0	0	0	0	0	0	0	0	0	0	0	0	0	0	0	0	0	Tarfah	Al Haridhah
Not Available	Not Available	Not Available	Not Available	Available	0	0	0	0	0	0	0	0	0	0	0	0	0	0	0	0	0	Al-Masma'	Al Haridhah
Not Available	Not Available	Not Available	Not Available	Available	0	0	0	0	0	0	0	0	0	0	0	0	0	0	0	0	0	Al-Saqir	Al Haridhah
Not Available	Not Available	Not Available	Not Available	Available	0	0	0	0	0	0	0	0	0	0	0	0	0	0	0	0	0	Wadi Armrem (Al-	Al Haridhah
Not Available	Not Available	Not Available	Not Available	Available	0	0	0	0	0	0	0	0	0	0	0	0	0	0	0	0	0	Wadi matirah	Al Haridhah
Not Available	Not Available	Not Available	Not Available	Available	0	0	0	0	0	0	0	0	0	0	0	0	0	0	0	0	0	Wadi Afka	Al Haridhah
Not Available	Not Available	Not Available	Not Available	Available	0	0	0	0	0	0	0	0	0	0	0	0	0	0	0	0	0	Shat Amrayah	Al Haridhah
Available	Available	Not Available	Not Available	Available	0	0	0	0	0	0	0	0	0	0	0	0	0	0	0	0	0	Al-Ayin	Al Haridhah
Available	Available	Not Available	Not Available	Available	0	0	0	0	0	0	0	0	0	0	0	0	0	0	0	0	0	Al-Reqbah	Al Haridhah

## Public services at the populated area level

## Number of Agricultural, Social, Administrative and Public Services and Banking Finance 2-2

Cities and villages where public services are available (available or not)					General, financial and banking services					Social and development services								Agricultural services			Populated area	Emirate or governorate or municipality	
Internet network	Cell phone	Telephone network	Water network	Electricity	Commercial bank	Postman	Post office	Travel agency	Public library	Civil defence	Cooperative association	Cooperative association	Development committee	Development centre	Social security	Notary branch	Notary	Court	Agricultural fund	Agricultural branch			Agricultural directorate
Available	Available	Available	Not Available	Available	0	0	0	0	0	0	0	0	0	0	0	0	0	0	0	0	0	King Faysal Charity	Al Haridhah
Available	Available	Not Available	Not Available	Available	0	0	0	0	0	0	0	0	0	0	0	0	0	0	0	0	0	Runah Al-sdad (Al-	Al Haridhah
Not Available	Not Available	Not Available	Not Available	Available	0	0	0	0	0	0	0	0	0	0	0	0	0	0	0	0	0	Al-Namish	Al Haridhah
Available	Available	Not Available	Not Available	Available	0	0	0	0	0	0	0	0	0	0	0	0	0	0	0	0	0	Saleh Village	Al Haridhah
Available	Available	Not Available	Not Available	Available	0	0	0	0	0	0	0	0	0	0	0	0	0	0	0	0	0	Al Mafraq	Al Haridhah
Available	Available	Not Available	Not Available	Available	0	1	0	0	0	0	0	0	0	0	0	0	0	0	0	0	0	Watan Al-Fajr (Al-	Rawam
Available	Available	Not Available	Not Available	Available	0	0	0	0	0	0	0	0	0	0	0	0	0	0	0	0	0	Al-Motlaq and Al-	Rawam
Available	Available	Not Available	Not Available	Available	0	0	0	0	0	0	0	0	0	0	0	0	0	0	0	0	0	Al-Safq	Rawam
Available	Available	Not Available	Not Available	Available	0	0	0	0	0	0	0	0	0	0	0	0	0	0	0	0	0	Al Qahbah	Rawam
Available	Available	Not Available	Not Available	Available	0	0	0	0	0	0	0	0	0	0	0	0	0	0	0	0	0	Al-Nashibah	Rawam
Available	Available	Not Available	Not Available	Available	0	0	0	0	0	0	0	0	0	0	0	0	0	0	0	0	0	Al Jathim	Rawam
Available	Available	Not Available	Not Available	Available	0	0	0	0	0	0	0	0	0	0	0	0	0	0	0	0	0	Qayim Jiran	Rawam
Available	Available	Not Available	Not Available	Available	0	0	0	0	0	0	0	0	0	0	0	0	0	0	0	0	0	Hard Al-Qawasah	Rawam
Available	Available	Not Available	Not Available	Available	0	0	0	0	0	0	0	0	0	0	0	0	0	0	0	0	0	Afijah Al-Shamiyah	Rawam
Available	Available	Not Available	Not Available	Available	0	0	0	0	0	0	0	0	0	0	0	0	0	0	0	0	0	Nahayir Al-Qatad	Rawam
Available	Available	Not Available	Not Available	Available	0	0	0	0	0	0	0	0	0	0	0	0	0	0	0	0	0	Afijah Al-Janubiyah	Rawam
Available	Available	Not Available	Not Available	Available	0	0	0	0	0	0	0	0	0	0	0	0	0	0	0	0	0	Khayi' Ashwat	Rawam
Available	Available	Not Available	Not Available	Available	0	0	0	0	0	0	0	0	0	0	0	0	0	0	0	0	0	Al-Jabhaa	Rawam

## Public services at the populated area level

## Number of Agricultural, Social, Administrative and Public Services and Banking Finance 2-2

Cities and villages where public services are available (available or not)					General, financial and banking services					Social and development services									Agricultural services			Populated area	Emirate or governorate or municipality
Internet network	Cell phone	Telephone network	Water network	Electricity	Commercial bank	Postman	Post office	Travel agency	Public library	Civil defence	Cooperative association	Cooperative association	Development committee	Development centre	Social security	Notary branch	Notary	Court	Agricultural fund	Agricultural branch	Agricultural directorate		
Available	Available	Not Available	Not Available	Available	0	0	0	0	0	0	0	0	0	0	0	0	0	0	0	0	0	Atf Al-Ghadir	Rawam
Available	Available	Not Available	Not Available	Available	0	0	0	0	0	0	0	0	0	0	0	0	0	0	0	0	0	Marwah Al-Sadah	Rawam
Available	Available	Not Available	Not Available	Available	0	0	0	0	0	0	0	0	0	0	0	0	0	0	0	0	0	Al-Namayish	Rawam
Available	Available	Not Available	Not Available	Available	0	0	0	0	0	0	0	0	0	0	0	0	0	0	0	0	0	Al-Hardah	Rawam
Available	Available	Not Available	Not Available	Available	0	0	0	0	0	0	0	0	0	0	0	0	0	0	0	0	0	Al-Naduh	Rawam
Available	Available	Not Available	Not Available	Available	0	0	0	0	0	0	0	0	0	0	0	0	0	0	0	0	0	Al-Sahid	Rawam
Available	Available	Not Available	Not Available	Available	0	0	0	0	0	0	0	0	0	0	0	0	0	0	0	0	0	Al-Salb	Rawam
Available	Available	Not Available	Not Available	Available	0	0	0	0	0	0	0	0	0	0	0	0	0	0	0	0	0	Marwah Al-Shibah	Rawam
Available	Available	Not Available	Not Available	Available	0	0	0	0	0	0	0	0	0	0	0	0	0	0	0	0	0	Al-Nakhr	Rawam
Available	Available	Not Available	Not Available	Available	0	0	0	0	0	0	0	0	0	0	0	0	0	0	0	0	0	Al Qasfah	Rawam
Available	Available	Not Available	Not Available	Available	0	0	0	0	0	0	0	0	0	0	0	0	0	0	0	0	0	Al-Modaf	Rawam
Available	Available	Not Available	Not Available	Available	0	0	0	0	0	0	0	0	0	0	0	0	0	0	0	0	0	Al-Mawhibah	Rawam
Available	Available	Not Available	Not Available	Available	0	0	0	0	0	0	0	0	0	0	0	0	0	0	0	0	0	Al-Daji'	Rawam
Available	Available	Not Available	Not Available	Available	0	0	0	0	0	0	0	0	0	0	0	0	0	0	0	0	0	Hajanah	Rawam
Available	Available	Not Available	Not Available	Available	0	0	0	0	0	0	0	0	0	0	0	0	0	0	0	0	0	Rahwa Al-Bir	Rawam
Available	Available	Not Available	Not Available	Available	0	0	0	0	0	0	0	0	0	0	0	0	0	0	0	0	0	Al-Hardah	Rawam
Available	Available	Not Available	Not Available	Available	0	0	0	0	0	0	0	0	0	0	0	0	0	0	0	0	0	Al Khanik	Rawam
Available	Available	Not Available	Not Available	Available	0	0	0	0	0	0	0	0	0	0	0	0	0	0	0	0	0	Al-Hathmah	Rawam

## Public services at the populated area level

## Number of Agricultural, Social, Administrative and Public Services and Banking Finance 2-2

Cities and villages where public services are available (available or not)					General, financial and banking services					Social and development services								Agricultural services			Populated area	Emirate or governorate or municipality	
Internet network	Cell phone	Telephone network	Water network	Electricity	Commercial bank	Postman	Post office	Travel agency	Public library	Civil defence	Cooperative association	Cooperative association	Development committee	Development centre	Social security	Notary branch	Notary	Court	Agricultural fund	Agricultural branch			Agricultural directorate
Available	Available	Not Available	Not Available	Available	0	0	0	0	0	0	0	0	0	0	0	0	0	0	0	0	0	Allahj	Rawam
Available	Available	Not Available	Not Available	Available	0	0	0	0	0	0	0	0	0	0	0	0	0	0	0	0	0	Al-Mabdah	Rawam
Available	Available	Not Available	Not Available	Available	0	0	0	0	0	0	0	0	0	0	0	0	0	0	0	0	0	Al-Atfan	Rawam
Available	Available	Not Available	Not Available	Available	0	0	0	0	0	0	0	0	0	0	0	0	0	0	0	0	0	Al-Sadrin	Rawam
Available	Available	Not Available	Not Available	Available	0	0	0	0	0	0	0	0	0	0	0	0	0	0	0	0	0	Qarah	Rawam
Available	Available	Not Available	Not Available	Available	0	0	0	0	0	0	0	0	0	0	0	0	0	0	0	0	0	Ajawer	Rawam
Available	Available	Not Available	Not Available	Available	0	0	0	0	0	0	0	0	0	0	0	0	0	0	0	0	0	Shabhah	Rawam
Available	Available	Not Available	Not Available	Available	0	0	0	0	0	0	0	0	0	0	0	0	0	0	0	0	0	Al-Zulalah	Rawam
Available	Available	Not Available	Not Available	Available	0	0	0	0	0	0	0	0	0	0	0	0	0	0	0	0	0	Al-Meslab	Rawam
Available	Available	Not Available	Not Available	Available	0	0	0	0	0	0	0	0	0	0	0	0	0	0	0	0	0	Al-Mutah	Rawam
Available	Available	Not Available	Not Available	Available	0	0	0	0	0	0	0	0	0	0	0	0	0	0	0	0	0	Al Demagh	Rawam
Available	Available	Not Available	Not Available	Available	0	0	0	0	0	0	0	0	0	0	0	0	0	0	0	0	0	Zat Khalfin	Rawam
Available	Available	Not Available	Not Available	Available	0	0	0	0	0	0	0	0	0	0	0	0	0	0	0	0	0	Al-Nasb	Rawam
Available	Available	Not Available	Not Available	Available	0	0	0	0	0	0	0	0	0	0	0	0	0	0	0	0	0	Al-Sharaf	Rawam
Available	Available	Not Available	Not Available	Available	0	0	0	0	0	0	0	0	0	0	0	0	0	0	0	0	0	Zem Qumrah	Rawam
Available	Available	Not Available	Not Available	Available	0	0	0	0	0	0	0	0	0	0	0	0	0	0	0	0	0	Za Al-Riq	Rawam
Available	Available	Not Available	Not Available	Available	0	0	0	0	0	0	0	0	0	0	0	0	0	0	0	0	0	Al-Hesn	Rawam
Available	Available	Not Available	Not Available	Available	0	0	0	0	0	0	0	0	0	0	0	0	0	0	0	0	0	Zat Jerb	Rawam

## Public services at the populated area level

## Number of Agricultural, Social, Administrative and Public Services and Banking Finance 2-2

Cities and villages where public services are available (available or not)					General, financial and banking services					Social and development services								Agricultural services			Populated area	Emirate or governorate or municipality	
Internet network	Cell phone	Telephone network	Water network	Electricity	Commercial bank	Postman	Post office	Travel agency	Public library	Civil defence	Cooperative association	Cooperative association	Development committee	Development centre	Social security	Notary branch	Notary	Court	Agricultural fund	Agricultural branch			Agricultural directorate
Available	Available	Not Available	Not Available	Available	0	0	0	0	0	0	0	0	0	0	0	0	0	0	0	0	0	Al-Jaz'ah	Rawam
Available	Available	Not Available	Not Available	Available	0	0	0	0	0	0	0	0	0	0	0	0	0	0	0	0	0	Al-A'saf	Rawam
Available	Available	Not Available	Not Available	Available	0	0	0	0	0	0	0	0	0	0	0	0	0	0	0	0	0	Bajraa	Rawam
Available	Available	Not Available	Not Available	Available	0	0	0	0	0	0	0	0	0	0	0	0	0	0	0	0	0	Al-Sakhir and Al-	Rawam
Available	Available	Not Available	Not Available	Available	0	0	0	0	0	0	0	0	0	0	0	0	0	0	0	0	0	Baraa	Rawam
Available	Available	Not Available	Not Available	Available	0	0	0	0	0	0	0	0	0	0	0	0	0	0	0	0	0	Jahj	Rawam
Available	Available	Not Available	Not Available	Available	0	0	0	0	0	0	0	0	0	0	0	0	0	0	0	0	0	Jez'ah Al-Bir	Rawam
Available	Available	Not Available	Not Available	Available	0	0	0	0	0	0	0	0	0	0	0	0	0	0	0	0	0	Al-Faytah	Rawam
Available	Available	Not Available	Not Available	Available	0	0	0	0	0	0	0	0	0	0	0	0	0	0	0	0	0	Al-Faytan	Rawam
Available	Available	Not Available	Not Available	Available	0	0	0	0	0	0	0	0	0	0	0	0	0	0	0	0	0	Rahwa Nat'	Rawam
Available	Available	Not Available	Not Available	Available	0	0	0	0	0	0	0	0	0	0	0	0	0	0	0	0	0	Al Mafza	Rawam
Available	Available	Not Available	Not Available	Available	0	0	0	0	0	0	0	0	0	0	0	0	0	0	0	0	0	Ma'dah	Rawam
Available	Available	Not Available	Not Available	Available	0	0	0	0	0	0	0	0	0	0	0	0	0	0	0	0	0	Za Al-Tarayim	Rawam
Available	Available	Not Available	Not Available	Available	0	0	0	0	0	0	0	0	0	0	0	0	0	0	0	0	0	Al-Ghamrah	Rawam
Available	Available	Not Available	Not Available	Available	0	0	0	0	0	0	0	0	0	0	0	0	0	0	0	0	0	Al-Zohrah	Rawam
Available	Available	Not Available	Not Available	Available	0	0	0	0	0	0	0	0	0	0	0	0	0	0	0	0	0	Al-Hajib	Rawam
Available	Available	Not Available	Not Available	Available	0	0	0	0	0	0	0	0	0	0	0	0	0	0	0	0	0	Al-Msa'id	Rawam
Available	Available	Not Available	Not Available	Available	0	0	0	0	0	0	0	0	0	0	0	0	0	0	0	0	0	Al-Ardah	Rawam

## Public services at the populated area level

## Number of Agricultural, Social, Administrative and Public Services and Banking Finance 2-2

Cities and villages where public services are available (available or not)					General, financial and banking services					Social and development services								Agricultural services			Populated area	Emirate or governorate or municipality	
Internet network	Cell phone	Telephone network	Water network	Electricity	Commercial bank	Postman	Post office	Travel agency	Public library	Civil defence	Cooperative association	Cooperative association	Development committee	Development centre	Social security	Notary branch	Notary	Court	Agricultural fund	Agricultural branch			Agricultural directorate
Available	Available	Not Available	Not Available	Available	0	0	0	0	0	0	0	0	0	0	0	0	0	0	0	0	0	Al Hadbaa	Rawam
Available	Available	Not Available	Not Available	Available	0	0	0	0	0	0	0	0	0	0	0	0	0	0	0	0	0	Matbah	Rawam
Available	Available	Not Available	Not Available	Available	0	0	0	0	0	0	0	0	0	0	0	0	0	0	0	0	0	Al-Khetf	Rawam
Available	Available	Not Available	Not Available	Available	0	0	0	0	0	0	0	0	0	0	0	0	0	0	0	0	0	Al-Maymnah	Rawam
Available	Available	Not Available	Not Available	Available	0	0	0	0	0	0	0	0	0	0	0	0	0	0	0	0	0	Al Humah	Rawam
Available	Available	Not Available	Not Available	Available	0	0	0	0	0	0	0	0	0	0	0	0	0	0	0	0	0	Al-Malbah	Rawam
Available	Available	Not Available	Not Available	Available	0	0	0	0	0	0	0	0	0	0	0	0	0	0	0	0	0	Al-Malbah	Rawam
Available	Available	Not Available	Not Available	Available	0	0	0	0	0	0	0	0	0	0	0	0	0	0	0	0	0	Al-Qa'bah	Rawam
Available	Available	Not Available	Not Available	Available	0	0	0	0	0	0	0	0	0	0	0	0	0	0	0	0	0	Al Attf	Rawam
Available	Available	Not Available	Not Available	Available	0	0	0	0	0	0	0	0	0	0	0	0	0	0	0	0	0	Al-Jaz'ah (Dermay)	Rawam
Available	Available	Not Available	Not Available	Available	0	0	0	0	0	0	0	0	0	0	0	0	0	0	0	0	0	Dermay	Rawam
Available	Available	Not Available	Not Available	Available	0	0	0	0	0	0	0	0	0	0	0	0	0	0	0	0	0	hathmah Al-Meshbah	Rawam
Available	Available	Not Available	Not Available	Available	0	0	0	0	0	0	0	0	0	0	0	0	0	0	0	0	0	Al-Hajar	Rawam
Available	Available	Not Available	Not Available	Available	0	0	0	0	0	0	0	0	0	0	0	0	0	0	0	0	0	Allahj	Rawam
Available	Available	Not Available	Not Available	Available	0	0	0	0	0	0	0	0	0	0	0	0	0	0	0	0	0	Al-A'saf	Rawam
Available	Available	Not Available	Not Available	Available	0	0	0	0	0	0	0	0	0	0	0	0	0	0	0	0	0	Shasran	Rawam
Available	Available	Not Available	Not Available	Available	0	0	0	0	0	0	0	0	0	0	0	0	0	0	0	0	0	Al Harij	Rawam
Available	Available	Not Available	Not Available	Available	0	0	0	0	0	0	0	0	0	0	0	0	0	0	0	0	0	Al-Rahah	Rawam

## Public services at the populated area level

## Number of Agricultural, Social, Administrative and Public Services and Banking Finance 2-2

Cities and villages where public services are available (available or not)					General, financial and banking services					Social and development services								Agricultural services			Populated area	Emirate or governorate or municipality	
Internet network	Cell phone	Telephone network	Water network	Electricity	Commercial bank	Postman	Post office	Travel agency	Public library	Civil defence	Cooperative association	Cooperative association	Development committee	Development centre	Social security	Notary branch	Notary	Court	Agricultural fund	Agricultural branch			Agricultural directorate
Available	Available	Not Available	Not Available	Available	0	0	0	0	0	0	0	0	0	0	0	0	0	0	0	0	0	Me'yas	Rawam
Available	Available	Not Available	Not Available	Available	0	0	0	0	0	0	0	0	0	0	0	0	0	0	0	0	0	Bahan	Wasaneb
Available	Available	Not Available	Not Available	Available	0	0	0	0	0	0	0	0	0	0	0	0	0	0	0	0	0	Al-Ghebtah	Wasaneb
Available	Available	Not Available	Not Available	Available	0	0	0	0	0	0	0	0	0	0	0	0	0	0	0	0	0	Al Fasm	Wasaneb
Available	Available	Not Available	Not Available	Available	0	0	0	0	0	0	0	0	0	0	0	0	0	0	0	0	0	Zohra Qahdah	Wasaneb
Available	Available	Not Available	Not Available	Available	0	0	0	0	0	0	0	0	0	0	0	0	0	0	0	0	0	Zi Hasim	Wasaneb
Available	Available	Not Available	Not Available	Available	0	0	0	0	0	0	0	0	0	0	0	0	0	0	0	0	0	Al-Maymin	Wasaneb
Available	Available	Not Available	Not Available	Available	0	0	0	0	0	0	0	0	0	0	0	0	0	0	0	0	0	Watan and Sanib	Wasaneb
Available	Available	Not Available	Not Available	Available	0	0	0	0	0	0	0	0	0	0	0	0	0	0	0	0	0	Atf Al-Rit	Wasaneb
Available	Available	Not Available	Not Available	Available	0	0	0	0	0	0	0	0	0	0	0	0	0	0	0	0	0	Al-Odah	Wasaneb
Available	Available	Not Available	Not Available	Available	0	0	0	0	0	0	0	0	0	0	0	0	0	0	0	0	0	Hamazin	Wasaneb
Available	Available	Not Available	Not Available	Available	0	0	0	0	0	0	0	0	0	0	0	0	0	0	0	0	0	Al Khanik	Wasaneb
Available	Available	Not Available	Not Available	Available	0	0	0	0	0	0	0	0	0	0	0	0	0	0	0	0	0	Al-Hathran	Wasaneb
Available	Available	Not Available	Not Available	Available	0	0	0	0	0	0	0	0	0	0	0	0	0	0	0	0	0	Al-Hasyaa	Wasaneb
Available	Available	Not Available	Not Available	Available	0	0	0	0	0	0	0	0	0	0	0	0	0	0	0	0	0	Al-Sadr	Wasaneb
Available	Available	Available	Available	Available	3	0	1	1	0	2	1	1	1	0	0	0	1	1	0	0	0	Ahad Rafidah	Ahad Rufaydah
Available	Available	Available	Not Available	Available	0	0	0	0	0	0	0	0	0	0	0	0	0	0	0	0	0	Al-Qarhaa	Ahad Rufaydah
Available	Available	Available	Not Available	Available	0	0	0	0	0	0	0	0	0	0	0	0	0	0	0	0	0	Anqarah	Ahad Rufaydah

## Public services at the populated area level

## Number of Agricultural, Social, Administrative and Public Services and Banking Finance 2-2

Cities and villages where public services are available (available or not)					General, financial and banking services					Social and development services									Agricultural services			Populated area	Emirate or governorate or municipality
Internet network	Cell phone	Telephone network	Water network	Electricity	Commercial bank	Postman	Post office	Travel agency	Public library	Civil defence	Cooperative association	Cooperative association	Development committee	Development centre	Social security	Notary branch	Notary	Court	Agricultural fund	Agricultural branch	Agricultural directorate		
Available	Available	Available	Not Available	Available	0	0	0	0	0	0	0	0	0	0	0	0	0	0	0	0	0	Al-Jom'ah	Ahad Rufaydah
Available	Available	Available	Not Available	Available	0	0	0	0	0	0	0	0	0	0	0	0	0	0	0	0	0	Al Raqi'	Ahad Rufaydah
Available	Available	Available	Not Available	Available	0	0	0	0	0	0	0	0	0	0	0	0	0	0	0	0	0	Al-Hamrir	Ahad Rufaydah
Available	Available	Available	Not Available	Available	2	0	1	0	0	1	1	0	1	0	0	0	1	1	0	0	0	Al-Wadyin Station	Al Wadeen
Available	Available	Available	Not Available	Available	0	0	0	0	0	0	0	0	0	0	0	0	0	0	0	0	0	Al Amer	Al Wadeen
Available	Available	Available	Not Available	Available	0	0	0	0	0	0	0	0	0	0	0	0	0	0	0	0	0	Al Beshr	Al Wadeen
Available	Available	Available	Not Available	Available	0	0	0	0	0	0	0	0	0	0	0	0	0	0	0	0	0	Al Sarhan (Al-Fara'ah)	Al Wadeen
Available	Available	Available	Not Available	Available	0	0	0	0	0	0	0	0	0	0	0	0	0	0	0	0	0	Al Behath	Al Wadeen
Available	Available	Available	Not Available	Available	0	0	0	0	0	0	0	0	0	0	0	0	0	0	0	0	0	Al Bayi'	Al Wadeen
Available	Available	Available	Not Available	Available	0	0	0	0	0	0	0	0	0	0	0	0	0	0	0	0	0	Al-Ser Al-Sha'er	Al Wadeen
Available	Available	Available	Not Available	Available	0	0	0	0	0	0	0	0	0	0	0	0	0	0	0	0	0	Al-Hemran (Al-	Al Wadeen
Available	Available	Available	Not Available	Available	0	0	0	0	0	0	0	0	0	0	0	0	0	0	0	0	0	Al-Wasat (Bni Wahb)	Al Wadeen
Available	Available	Available	Not Available	Available	0	0	0	0	0	0	0	0	0	0	0	0	0	0	0	0	0	Al-Samikhah	Al Wadeen
Available	Available	Available	Not Available	Available	0	0	0	0	0	0	0	0	0	0	0	0	0	0	0	0	0	Al-Manaqi'	Al Wadeen
Available	Available	Available	Not Available	Available	0	0	0	0	0	0	0	0	0	0	0	0	0	0	0	0	0	Al Marir	Al Wadeen
Available	Available	Available	Not Available	Available	0	0	0	0	0	0	0	0	0	0	0	0	0	0	0	0	0	Al-Makhlutah	Al Wadeen
Available	Available	Available	Not Available	Available	0	0	0	0	0	0	0	0	0	0	0	0	0	0	0	0	0	Al-Jazi'	Al Wadeen
Available	Available	Available	Not Available	Available	0	0	0	0	0	0	0	0	0	0	0	0	0	0	0	0	0	Al-ma'azib	Al Wadeen



## Public services at the populated area level

## Number of Agricultural, Social, Administrative and Public Services and Banking Finance 2-2

Cities and villages where public services are available (available or not)					General, financial and banking services					Social and development services								Agricultural services			Populated area	Emirate or governorate or municipality	
Internet network	Cell phone	Telephone network	Water network	Electricity	Commercial bank	Postman	Post office	Travel agency	Public library	Civil defence	Cooperative association	Cooperative association	Development committee	Development centre	Social security	Notary branch	Notary	Court	Agricultural fund	Agricultural branch			Agricultural directorate
Available	Available	Available	Not Available	Available	0	0	0	0	0	0	0	0	0	0	0	0	0	0	0	0	0	Al-Lut (Al-Qa'mah)	Al Wadeen
Available	Available	Available	Not Available	Available	0	0	0	0	0	0	0	0	0	0	0	0	0	0	0	0	0	Al-Morab' Al lut	Al Wadeen
Available	Available	Available	Not Available	Available	0	0	0	0	0	0	0	0	0	0	0	0	0	0	0	0	0	Al Aqalah	Al Wadeen
Available	Available	Available	Not Available	Available	0	0	0	0	0	0	0	1	0	0	0	0	0	0	0	0	0	King Faysal Charity	Al Wadeen
Available	Available	Available	Not Available	Available	0	0	0	0	0	0	0	0	0	0	0	0	0	0	0	0	0	Allahy	Al Wadeen
Available	Available	Not Available	Not Available	Available	0	0	0	0	0	0	0	0	0	0	0	0	0	0	0	0	0	Al-Dakhul	Al Wadeen
Available	Available	Available	Not Available	Available	0	0	0	0	0	0	0	0	0	0	0	0	0	0	0	0	0	Al Al-Bathaa	Al Wadeen
Available	Available	Available	Not Available	Available	0	0	0	0	0	0	0	0	0	0	0	0	0	0	0	0	0	Al Zaqum	Al Wadeen
Available	Available	Available	Not Available	Available	0	0	0	0	0	0	0	0	0	0	0	0	0	0	0	0	0	Al Hadilah	Al Wadeen
Available	Available	Available	Not Available	Available	0	0	0	0	0	0	0	0	0	0	0	0	0	0	0	0	0	Al Halamy	Al Wadeen
Available	Available	Not Available	Not Available	Available	0	0	0	0	0	0	0	0	0	0	0	0	0	0	0	0	0	Al-Mabin	Al Wadeen
Available	Available	Available	Not Available	Available	0	0	0	0	0	0	0	0	0	0	0	0	0	0	0	0	0	Asdah	Al Wadeen
Available	Available	Available	Not Available	Available	0	0	0	0	0	0	0	0	0	0	0	0	0	0	0	0	0	Safhan	Al Wadeen
Available	Available	Available	Not Available	Available	0	0	0	0	0	0	0	0	0	0	0	0	0	0	0	0	0	Al Al-Dammam	Al Wadeen
Available	Available	Available	Not Available	Available	0	0	0	0	0	0	0	0	0	0	0	0	0	0	0	0	0	Al Najeh	Al Wadeen
Available	Available	Available	Not Available	Available	0	0	0	0	0	0	0	0	0	0	0	0	0	0	0	0	0	Al Banhy	Al Wadeen
Available	Available	Available	Not Available	Available	0	0	0	0	0	0	0	0	0	0	0	0	0	0	0	0	0	Al Azb	Al Wadeen
Available	Available	Available	Not Available	Available	0	0	0	0	0	0	0	0	0	0	0	0	0	0	0	0	0	Al Majrah	Al Wadeen

## Public services at the populated area level

## Number of Agricultural, Social, Administrative and Public Services and Banking Finance 2-2

Cities and villages where public services are available (available or not)					General, financial and banking services					Social and development services								Agricultural services			Populated area	Emirate or governorate or municipality	
Internet network	Cell phone	Telephone network	Water network	Electricity	Commercial bank	Postman	Post office	Travel agency	Public library	Civil defence	Cooperative association	Cooperative association	Development committee	Development centre	Social security	Notary branch	Notary	Court	Agricultural fund	Agricultural branch			Agricultural directorate
Available	Available	Available	Not Available	Available	0	0	0	0	0	0	0	0	0	0	0	0	0	0	0	0	0	As Safraa	Al Wadeen
Available	Available	Available	Not Available	Available	0	0	0	0	0	0	0	0	0	0	0	0	0	0	0	0	0	Al-Farz Al Al-Hejl	Al Wadeen
Available	Available	Available	Not Available	Available	0	0	0	0	0	0	0	0	0	0	0	0	0	0	0	0	0	Wajiha Al Al-Hejl	Al Wadeen
Available	Available	Available	Not Available	Available	0	0	0	0	0	0	0	0	0	0	0	0	0	0	0	0	0	Al-Mashaqah	Al Wadeen
Available	Available	Available	Not Available	Available	0	0	0	0	0	0	0	0	0	0	0	0	0	0	0	0	0	Al-Faqa Eis Al Hejl	Al Wadeen
Available	Available	Available	Not Available	Available	0	0	0	0	0	0	0	0	0	0	0	0	0	0	0	0	0	Al Majma'	Al Wadeen
Available	Available	Available	Not Available	Available	0	0	0	0	0	0	0	0	0	0	0	0	0	0	0	0	0	Zeibah Al Al-Jehl	Al Wadeen
Available	Available	Not Available	Not Available	Available	0	0	1	0	0	0	0	0	0	0	0	0	0	0	0	0	0	Al leghr	Alfaraaien
Available	Available	Not Available	Not Available	Available	0	0	0	0	0	0	0	0	0	0	0	0	0	0	0	0	0	Al Sulayman (Al	Alfaraaien
Available	Available	Not Available	Not Available	Available	0	0	0	0	0	0	0	0	0	0	0	0	0	0	0	0	0	Al Shubah	Alfaraaien
Available	Available	Not Available	Not Available	Available	0	0	0	0	0	0	0	0	0	0	0	0	0	0	0	0	0	Al Nader	Alfaraaien
Available	Available	Not Available	Not Available	Available	0	0	0	0	0	0	0	0	0	0	0	0	0	0	0	0	0	Al Suhail	Alfaraaien
Available	Available	Not Available	Not Available	Available	0	0	0	0	0	0	0	0	0	0	0	0	0	0	0	0	0	Al Sahil	Alfaraaien
Available	Available	Not Available	Not Available	Available	0	0	0	0	0	0	0	0	0	0	0	0	0	0	0	0	0	Al Arinah	Alfaraaien
Available	Available	Not Available	Not Available	Available	0	0	0	0	0	0	0	0	0	0	0	0	0	0	0	0	0	Al Ramih	Alfaraaien
Available	Available	Not Available	Not Available	Available	0	0	0	0	0	0	0	0	0	0	0	0	0	0	0	0	0	Al Omrah	Alfaraaien
Available	Available	Not Available	Not Available	Available	0	0	0	0	0	0	0	0	0	0	0	0	0	0	0	0	0	Al Al-Sawad	Alfaraaien
Available	Available	Not Available	Not Available	Available	0	0	0	0	0	0	0	0	0	0	0	0	0	0	0	0	0	Al-Masma'	Alfaraaien

## Public services at the populated area level

## Number of Agricultural, Social, Administrative and Public Services and Banking Finance 2-2

Cities and villages where public services are available (available or not)					General, financial and banking services					Social and development services								Agricultural services			Populated area	Emirate or governorate or municipality	
Internet network	Cell phone	Telephone network	Water network	Electricity	Commercial bank	Postman	Post office	Travel agency	Public library	Civil defence	Cooperative association	Cooperative association	Development committee	Development centre	Social security	Notary branch	Notary	Court	Agricultural fund	Agricultural branch			Agricultural directorate
Available	Available	Not Available	Not Available	Available	0	0	0	0	0	0	0	0	0	0	0	0	0	0	0	0	0	Al Al-Adbaa	Alfaraaien
Available	Available	Not Available	Not Available	Available	0	0	0	0	0	0	0	0	0	0	0	0	0	0	0	0	0	Al Al-Dahis	Alfaraaien
Available	Available	Not Available	Not Available	Available	0	0	0	0	0	0	0	0	0	0	0	0	0	0	0	0	0	Al Sa'ya	Alfaraaien
Available	Available	Not Available	Not Available	Available	0	0	0	0	0	0	0	0	0	0	0	0	0	0	0	0	0	Al Mekr	Alfaraaien
Available	Available	Not Available	Not Available	Available	0	0	0	0	0	0	0	0	0	0	0	0	0	0	0	0	0	Dur Al-Jara'ah	Alfaraaien
Available	Available	Not Available	Not Available	Available	0	0	0	0	0	0	0	0	0	0	0	0	0	0	0	0	0	Al natish (Al Hetlan)	Alfaraaien
Available	Available	Not Available	Not Available	Available	0	0	0	0	0	0	0	0	0	0	0	0	0	0	0	0	0	Al-Dars	Alfaraaien
Available	Available	Not Available	Not Available	Available	0	0	0	0	0	0	0	0	0	0	0	0	0	0	0	0	0	Al-Irq	Alfaraaien
Available	Available	Not Available	Not Available	Available	0	0	0	0	0	0	0	0	0	0	0	0	0	0	0	0	0	Al Maghhur	Alfaraaien
Available	Available	Not Available	Not Available	Available	0	0	0	0	0	0	0	0	0	0	0	0	0	0	0	0	0	Sarayim and Al Ajibah	Alfaraaien
Available	Available	Not Available	Not Available	Available	0	0	0	0	0	0	0	0	0	0	0	0	0	0	0	0	0	Al Adraj Al-Jarw	Alfaraaien
Available	Available	Not Available	Not Available	Available	0	0	0	0	0	0	0	0	0	0	0	0	0	0	0	0	0	Najd Al-Hajlah	Alfaraaien
Available	Available	Not Available	Not Available	Available	0	0	0	0	0	0	0	0	0	0	0	0	0	0	0	0	0	Al Khanq	Alfaraaien
Available	Available	Not Available	Not Available	Available	0	0	0	0	0	0	0	0	0	0	0	0	0	0	0	0	0	Al-Habqah	Alfaraaien
Not Available	Available	Not Available	Not Available	Available	0	0	0	0	0	0	0	0	0	0	0	0	0	0	0	0	0	Dur Al-Tahin	Alfaraaien
Not Available	Available	Available	Not Available	Available	0	0	0	0	0	0	1	0	0	0	0	0	0	0	0	0	0	Al Ghilan	Sha'f Jarma
Not Available	Available	Available	Not Available	Available	0	0	0	0	0	0	0	0	0	0	0	0	0	0	0	0	0	Ser Zyab	Sha'f Jarma
Not Available	Available	Available	Not Available	Available	0	0	0	0	0	0	0	0	0	0	0	0	0	0	0	0	0	Al-Namsah	Sha'f Jarma

## Public services at the populated area level

## Number of Agricultural, Social, Administrative and Public Services and Banking Finance 2-2

Cities and villages where public services are available (available or not)					General, financial and banking services					Social and development services								Agricultural services			Populated area	Emirate or governorate or municipality	
Internet network	Cell phone	Telephone network	Water network	Electricity	Commercial bank	Postman	Post office	Travel agency	Public library	Civil defence	Cooperative association	Cooperative association	Development committee	Development centre	Social security	Notary branch	Notary	Court	Agricultural fund	Agricultural branch			Agricultural directorate
Not Available	Available	Available	Not Available	Available	0	0	0	0	0	0	0	0	0	0	0	0	0	0	0	0	0	Al Delhim	Sha'f Jarma
Not Available	Available	Available	Not Available	Available	0	0	0	0	0	0	0	0	0	0	0	0	0	0	0	0	0	Wadi Zayd	Sha'f Jarma
Not Available	Available	Available	Not Available	Available	0	0	0	0	0	0	0	0	0	0	0	0	0	0	0	0	0	Al Salamah	Sha'f Jarma
Not Available	Available	Available	Not Available	Available	0	0	0	0	0	0	0	0	0	0	0	0	0	0	0	0	0	Al Al-Tawil	Sha'f Jarma
Not Available	Available	Available	Not Available	Available	0	0	0	0	0	0	0	0	0	0	0	0	0	0	0	0	0	Al-Hadbah	Sha'f Jarma
Not Available	Available	Available	Not Available	Available	0	0	0	0	0	0	0	0	0	0	0	0	0	0	0	0	0	Al Hasim	Sha'f Jarma
Not Available	Available	Available	Not Available	Available	0	0	0	0	0	0	0	0	0	0	0	0	0	0	0	0	0	Al Shebrin	Sha'f Jarma
Not Available	Available	Available	Not Available	Available	0	0	0	0	0	0	0	0	0	0	0	0	0	0	0	0	0	Erab and its Badia	Sha'f Jarma
Not Available	Available	Available	Not Available	Available	0	0	0	0	0	0	0	0	0	0	0	0	0	0	0	0	0	Al Zoheir	Sha'f Jarma
Not Available	Available	Available	Not Available	Available	0	0	0	0	0	0	0	0	0	0	0	0	0	0	0	0	0	Al Al-Sheikh	Sha'f Jarma
Not Available	Available	Available	Not Available	Available	0	0	0	0	0	0	0	0	0	0	0	0	0	0	0	0	0	Al Abbas	Sha'f Jarma
Available	Available	Available	Available	Available	3	1	1	4	1	1	1	0	1	0	1	0	1	1	1	1	0	Dhahran Al Janub	Zahran Al Janub
Not Available	Available	Not Available	Not Available	Available	0	0	0	0	0	0	0	0	0	0	0	0	0	0	0	0	0	Al-Malhah	Zahran Al Janub
Not Available	Available	Not Available	Not Available	Available	0	0	0	0	0	0	0	0	0	0	0	0	0	0	0	0	0	Al Rashied	Zahran Al Janub
Not Available	Available	Not Available	Not Available	Available	0	0	0	0	0	0	0	0	0	0	0	0	0	0	0	0	0	Al Seyar	Zahran Al Janub
Not Available	Available	Not Available	Not Available	Available	0	0	0	0	0	0	0	0	0	0	0	0	0	0	0	0	0	Al Sahamy	Zahran Al Janub
Not Available	Available	Not Available	Not Available	Available	0	0	0	0	0	0	0	0	0	0	0	0	0	0	0	0	0	Ain Al-Dab'	Zahran Al Janub
Not Available	Available	Not Available	Not Available	Available	0	0	0	0	0	0	0	0	0	0	0	0	0	0	0	0	0	Oshah Al-Khanq	Zahran Al Janub

## Public services at the populated area level

## Number of Agricultural, Social, Administrative and Public Services and Banking Finance 2-2

Cities and villages where public services are available (available or not)					General, financial and banking services					Social and development services								Agricultural services			Populated area	Emirate or governorate or municipality	
Internet network	Cell phone	Telephone network	Water network	Electricity	Commercial bank	Postman	Post office	Travel agency	Public library	Civil defence	Cooperative association	Cooperative association	Development committee	Development centre	Social security	Notary branch	Notary	Court	Agricultural fund	Agricultural branch			Agricultural directorate
Not Available	Available	Not Available	Not Available	Available	0	0	0	0	0	0	0	0	0	0	0	0	0	0	0	0	0	Wadi Al-Majazah	Zahran Al Janub
Not Available	Available	Not Available	Not Available	Available	0	0	0	0	0	0	0	0	0	0	0	0	0	0	0	0	0	Wadi Melah Villages	Zahran Al Janub
Not Available	Available	Not Available	Not Available	Available	0	0	0	0	0	0	0	0	0	0	0	0	0	0	0	0	0	Wadi Rashad Villages	Zahran Al Janub
Available	Available	Available	Available	Available	0	0	1	0	0	0	0	0	0	0	0	0	0	0	0	0	0	Al-Khadraa (Al-	Al Faydh
Available	Available	Available	Not Available	Available	0	0	0	0	0	0	0	0	0	0	0	0	0	0	0	0	0	Al Gheraa	Al Faydh
Not Available	Available	Available	Not Available	Available	0	0	0	0	0	0	0	0	0	0	0	0	0	0	0	0	0	Dahr	Al Faydh
Not Available	Available	Available	Not Available	Available	0	0	0	0	0	0	0	0	0	0	0	0	0	0	0	0	0	Al Qat'	Al Faydh
Not Available	Available	Available	Not Available	Available	0	0	0	0	0	0	0	0	0	0	0	0	0	0	0	0	0	Al-Seman	Al Faydh
Not Available	Available	Available	Not Available	Available	0	0	0	0	0	0	0	0	0	0	0	0	0	0	0	0	0	Al-Beqar	Al Faydh
Not Available	Available	Available	Not Available	Available	0	0	0	0	0	0	0	0	0	0	0	0	0	0	0	0	0	Al-Jaha (Al-Reyash)	Al Faydh
Not Available	Available	Not Available	Not Available	Available	0	0	0	0	0	0	0	0	0	0	0	0	0	0	0	0	0	Al-Alsa'n	Al Faydh
Not Available	Available	Not Available	Not Available	Available	0	0	0	0	0	0	0	0	0	0	0	0	0	0	0	0	0	Al=Shaqhah (Al-	Al Faydh
Not Available	Available	Not Available	Not Available	Available	0	0	0	0	0	0	0	0	0	0	0	0	0	0	0	0	0	Al-Namish and Al	Al Faydh
Not Available	Available	Available	Not Available	Available	0	0	0	0	0	0	0	0	0	0	0	0	0	0	0	0	0	Al Mathnah	Al Faydh
Not Available	Available	Not Available	Not Available	Available	0	0	0	0	0	0	0	0	0	0	0	0	0	0	0	0	0	Al-Rajl	Al Faydh
Not Available	Available	Not Available	Not Available	Available	0	0	0	0	0	0	0	0	0	0	0	0	0	0	0	0	0	Mahd Al-Sariyah	Al Faydh
Not Available	Available	Not Available	Not Available	Available	0	0	0	0	0	0	0	0	0	0	0	0	0	0	0	0	0	Al-Maghniyat	Al Faydh
Not Available	Available	Not Available	Not Available	Available	0	0	0	0	0	0	0	0	0	0	0	0	0	0	0	0	0	Al-Rajilah	Al Faydh

## Public services at the populated area level

## Number of Agricultural, Social, Administrative and Public Services and Banking Finance 2-2

Cities and villages where public services are available (available or not)					General, financial and banking services					Social and development services								Agricultural services			Populated area	Emirate or governorate or municipality	
Internet network	Cell phone	Telephone network	Water network	Electricity	Commercial bank	Postman	Post office	Travel agency	Public library	Civil defence	Cooperative association	Cooperative association	Development committee	Development centre	Social security	Notary branch	Notary	Court	Agricultural fund	Agricultural branch			Agricultural directorate
Not Available	Available	Not Available	Not Available	Available	0	0	0	0	0	0	0	0	0	0	0	0	0	0	0	0	0	Al-An Jarb Al-Qadb	Al Faydh
Not Available	Available	Not Available	Not Available	Available	0	0	0	0	0	0	0	0	0	0	0	0	0	0	0	0	0	Al-Qunas	Al Faydh
Not Available	Available	Not Available	Not Available	Available	0	0	0	0	0	0	0	0	0	0	0	0	0	0	0	0	0	Al-Zebrah	Al Faydh
Not Available	Available	Not Available	Not Available	Available	0	0	0	0	0	0	0	0	0	0	0	0	0	0	0	0	0	Al-Ju'ran	Al Faydh
Not Available	Available	Available	Not Available	Available	0	0	0	0	0	0	0	0	0	0	0	0	0	0	0	0	0	Al-Ma'qil	Al Faydh
Not Available	Available	Available	Not Available	Available	0	0	0	0	0	0	0	0	0	0	0	0	0	0	0	0	0	Mahd Al-Faqu'ah	Al Faydh
Not Available	Available	Available	Not Available	Available	0	0	0	0	0	0	0	0	0	0	0	0	0	0	0	0	0	Al-Ghamir	Al Faydh
Not Available	Available	Available	Not Available	Available	0	0	0	0	0	0	0	0	0	0	0	0	0	0	0	0	0	Al-Khamjat	Al Faydh
Not Available	Available	Not Available	Not Available	Available	0	0	0	0	0	0	0	0	0	0	0	0	0	0	0	0	0	Al-Bazim (Al-Atf)	Al Faydh
Not Available	Available	Not Available	Not Available	Available	0	0	0	0	0	0	0	0	0	0	0	0	0	0	0	0	0	Al-Matar	Al Faydh
Not Available	Available	Not Available	Not Available	Available	0	0	0	0	0	0	0	0	0	0	0	0	0	0	0	0	0	Elaf and Al-Hamlah	Al Faydh
Not Available	Not Available	Available	Not Available	Available	0	0	0	0	0	0	0	0	0	0	0	0	0	0	0	0	0	Al Yi'la Al Shabib	Al Faydh
Not Available	Available	Not Available	Not Available	Available	0	0	0	0	0	0	0	0	0	0	0	0	0	0	0	0	0	Al-Ezar	Al Faydh
Available	Available	Available	Available	Available	0	0	1	0	0	1	0	0	0	0	0	0	0	0	0	0	0	Ulab	Ulab
Not Available	Available	Not Available	Not Available	Available	0	0	0	0	0	0	0	0	0	0	0	0	0	0	0	0	0	Al-Dahrah	Ulab
Not Available	Available	Not Available	Not Available	Available	0	0	0	0	0	0	0	0	0	0	0	0	0	0	0	0	0	Al-Zaj	Ulab
Not Available	Available	Not Available	Not Available	Available	0	0	0	0	0	0	0	0	0	0	0	0	0	0	0	0	0	Zohrah Al-Gharzah	Ulab
Not Available	Available	Not Available	Not Available	Available	0	0	0	0	0	0	0	0	0	0	0	0	0	0	0	0	0	Al-Qany	Ulab

## Public services at the populated area level

## Number of Agricultural, Social, Administrative and Public Services and Banking Finance 2-2

Cities and villages where public services are available (available or not)					General, financial and banking services					Social and development services									Agricultural services			Populated area	Emirate or governorate or municipality
Internet network	Cell phone	Telephone network	Water network	Electricity	Commercial bank	Postman	Post office	Travel agency	Public library	Civil defence	Cooperative association	Cooperative association	Development committee	Development centre	Social security	Notary branch	Notary	Court	Agricultural fund	Agricultural branch	Agricultural directorate		
Not Available	Available	Not Available	Not Available	Available	0	0	0	0	0	0	0	0	0	0	0	0	0	0	0	0	0	Najd Al-Hatab	Ulab
Not Available	Available	Not Available	Not Available	Available	0	0	0	0	0	0	0	0	0	0	0	0	0	0	0	0	0	Hodn Lethb	Ulab
Not Available	Available	Not Available	Not Available	Available	0	0	0	0	0	0	0	0	0	0	0	0	0	0	0	0	0	Hezn Al-Qamshe'	Ulab
Not Available	Available	Not Available	Not Available	Available	0	0	0	0	0	0	0	0	0	0	0	0	0	0	0	0	0	Hezn Jerzan	Ulab
Not Available	Available	Not Available	Not Available	Available	0	0	0	0	0	0	0	0	0	0	0	0	0	0	0	0	0	Arabah	Ulab
Not Available	Available	Not Available	Not Available	Available	0	0	0	0	0	0	0	0	0	0	0	0	0	0	0	0	0	Al-Shatin	Ulab
Not Available	Available	Not Available	Not Available	Available	0	0	0	0	0	0	0	0	0	0	0	0	0	0	0	0	0	Al-Hedar	Ulab
Not Available	Available	Not Available	Not Available	Available	0	0	0	0	0	0	0	0	0	0	0	0	0	0	0	0	0	Oyun Al-Thurin	Ulab
Not Available	Available	Not Available	Not Available	Available	0	0	0	0	0	0	0	0	0	0	0	0	0	0	0	0	0	Al-Suwaih	Ulab
Not Available	Available	Not Available	Not Available	Available	0	0	0	0	0	0	0	0	0	0	0	0	0	0	0	0	0	Al Mahzy	Ulab
Not Available	Available	Not Available	Not Available	Available	0	0	0	0	0	0	0	0	0	0	0	0	0	0	0	0	0	Rahwah Al Mahzy	Ulab
Not Available	Available	Not Available	Not Available	Available	0	0	0	0	0	0	0	0	0	0	0	0	0	0	0	0	0	Al-Farsh Juwah Al	Ulab
Not Available	Available	Not Available	Not Available	Available	0	0	0	0	0	0	0	0	0	0	0	0	0	0	0	0	0	Al-Hifah	Ulab
Not Available	Available	Not Available	Available	Available	0	0	0	0	0	0	0	0	1	0	0	0	0	0	0	0	0	Al-Ghayil	Al-Gha'el
Not Available	Available	Not Available	Available	Available	0	0	0	0	0	0	0	0	0	0	0	0	0	0	0	0	0	Einah Ak Meftah	Al-Gha'el
Not Available	Available	Not Available	Not Available	Available	0	0	0	0	0	0	0	0	0	0	0	0	0	0	0	0	0	Salf Daghmah	Al-Gha'el
Not Available	Available	Not Available	Not Available	Available	0	0	0	0	0	0	0	0	0	0	0	0	0	0	0	0	0	Allaj	Al-Gha'el
Not Available	Available	Not Available	Not Available	Available	0	0	0	0	0	0	0	0	0	0	0	0	0	0	0	0	0	Al-Shatbah	Al-Gha'el

## Public services at the populated area level

## Number of Agricultural, Social, Administrative and Public Services and Banking Finance 2-2

Cities and villages where public services are available (available or not)					General, financial and banking services					Social and development services								Agricultural services			Populated area	Emirate or governorate or municipality	
Internet network	Cell phone	Telephone network	Water network	Electricity	Commercial bank	Postman	Post office	Travel agency	Public library	Civil defence	Cooperative association	Cooperative association	Development committee	Development centre	Social security	Notary branch	Notary	Court	Agricultural fund	Agricultural branch			Agricultural directorate
Not Available	Available	Not Available	Not Available	Available	0	0	0	0	0	0	0	0	0	0	0	0	0	0	0	0	0	Al-Multawiyah	Al-Gha'el
Not Available	Available	Not Available	Not Available	Available	0	0	0	0	0	0	0	0	0	0	0	0	0	0	0	0	0	Al-Rafiq	Al-Gha'el
Not Available	Available	Not Available	Not Available	Available	0	0	0	0	0	0	0	0	0	0	0	0	0	0	0	0	0	Al-Manjeb	Al-Gha'el
Not Available	Available	Not Available	Not Available	Available	0	0	0	0	0	0	0	0	0	0	0	0	0	0	0	0	0	Al Rahbah	Al-Gha'el
Not Available	Available	Not Available	Not Available	Available	0	0	0	0	0	0	0	0	0	0	0	0	0	0	0	0	0	Al-Sayif	Al-Gha'el
Not Available	Available	Not Available	Not Available	Available	0	0	0	0	0	0	0	0	0	0	0	0	0	0	0	0	0	Al Sahou	Al-Gha'el
Not Available	Available	Not Available	Not Available	Available	0	0	0	0	0	0	0	0	0	0	0	0	0	0	0	0	0	Al-Afarah	Al-Gha'el
Not Available	Available	Not Available	Not Available	Available	0	0	0	0	0	0	0	0	0	0	0	0	0	0	0	0	0	Wadi Al-Ghayil	Al-Gha'el
Not Available	Available	Not Available	Not Available	Available	0	0	0	0	0	0	0	0	0	0	0	0	0	0	0	0	0	Wadi Qa'ah	Al-Gha'el
Not Available	Available	Not Available	Not Available	Available	0	0	0	0	0	0	0	0	0	0	0	0	0	0	0	0	0	Wadi Al-Masnaa	Al-Gha'el
Not Available	Available	Not Available	Not Available	Available	0	0	0	0	0	0	0	0	0	0	0	0	0	0	0	0	0	Al-Waljah	Al-Gha'el
Not Available	Available	Not Available	Available	Available	0	0	0	0	0	0	0	0	0	0	0	0	0	0	0	0	0	Al-Hamrah	Al Hamrah
Not Available	Available	Not Available	Not Available	Available	0	0	0	0	0	0	0	0	0	0	0	0	0	0	0	0	0	Al Hajer	Al Hajer
Not Available	Available	Not Available	Not Available	Available	0	0	0	0	0	0	0	0	0	0	0	0	0	0	0	0	0	Wadi kahla	Kalhaa
Not Available	Not Available	Not Available	Available	Available	0	0	0	0	0	0	0	0	0	0	0	0	0	0	0	0	0	Alnedaa	Alnedaa
Available	Available	Not Available	Not Available	Available	0	1	0	0	0	0	0	0	0	0	0	0	0	0	0	0	0	Al Refgha	Al Refgha
Available	Available	Not Available	Not Available	Available	0	0	0	0	0	0	0	0	0	0	0	0	0	0	0	0	0	Al Mertafi'	Al Refgha
Available	Available	Not Available	Not Available	Available	0	0	0	0	0	0	0	0	0	0	0	0	0	0	0	0	0	Al Zayid	Al Refgha



## Public services at the populated area level

## Number of Agricultural, Social, Administrative and Public Services and Banking Finance 2-2

Cities and villages where public services are available (available or not)					General, financial and banking services					Social and development services								Agricultural services			Populated area	Emirate or governorate or municipality	
Internet network	Cell phone	Telephone network	Water network	Electricity	Commercial bank	Postman	Post office	Travel agency	Public library	Civil defence	Cooperative association	Cooperative association	Development committee	Development centre	Social security	Notary branch	Notary	Court	Agricultural fund	Agricultural branch			Agricultural directorate
Available	Available	Not Available	Not Available	Available	0	0	0	0	0	0	0	0	0	0	0	0	0	0	0	0	0	Al-Jahwat	Al Refgha
Available	Available	Not Available	Not Available	Available	0	0	0	0	0	0	0	0	0	0	0	0	0	0	0	0	0	Al-Salatin	Al Refgha
Available	Available	Not Available	Not Available	Available	0	0	0	0	0	0	0	0	0	0	0	0	0	0	0	0	0	Ar Rawh	Al Refgha
Available	Available	Not Available	Not Available	Available	0	0	0	0	0	0	0	0	0	0	0	0	0	0	0	0	0	Al-Qenaa	Al Refgha
Available	Available	Not Available	Not Available	Available	0	0	0	0	0	0	0	0	0	0	0	0	0	0	0	0	0	Al Sary	Al Refgha
Available	Available	Not Available	Not Available	Available	0	0	0	0	0	0	0	0	0	0	0	0	0	0	0	0	0	Al Jashmah Al Zaher	Al Refgha
Available	Available	Not Available	Not Available	Available	0	0	0	0	0	0	0	0	0	0	0	0	0	0	0	0	0	Al-Qarn	Al Refgha
Available	Available	Not Available	Not Available	Available	0	0	0	0	0	0	0	0	0	0	0	0	0	0	0	0	0	Al Attf	Al Refgha
Available	Available	Not Available	Not Available	Available	0	0	0	0	0	0	0	0	0	0	0	0	0	0	0	0	0	Al hajaly	Al Refgha
Available	Available	Not Available	Not Available	Available	0	0	0	0	0	0	0	0	0	0	0	0	0	0	0	0	0	Al-Ghars	Al Refgha
Available	Available	Not Available	Not Available	Available	0	0	0	0	0	0	0	0	0	0	0	0	0	0	0	0	0	Al-Arf	Al Refgha
Available	Available	Not Available	Not Available	Available	0	0	0	0	0	0	0	0	0	0	0	0	0	0	0	0	0	Al Zobiry	Al Refgha
Available	Available	Not Available	Not Available	Available	0	0	0	0	0	0	0	0	0	0	0	0	0	0	0	0	0	Al Oshbah	Al Refgha
Available	Available	Not Available	Not Available	Available	0	0	0	0	0	0	0	0	0	0	0	0	0	0	0	0	0	Al Yehmid	Al Refgha
Available	Available	Available	Not Available	Available	0	0	0	0	0	0	0	0	0	0	0	0	0	0	0	0	0	Al Iahwa	Al Refgha
Available	Available	Available	Not Available	Available	0	0	0	0	0	0	0	0	0	0	0	0	0	0	0	0	0	Al Eyash and Al-	Al Refgha
Available	Available	Not Available	Not Available	Available	0	0	0	0	0	0	0	0	0	0	0	0	0	0	0	0	0	Al Sho'ayb	Al Refgha
Available	Available	Not Available	Not Available	Available	0	0	0	0	0	0	0	0	0	0	0	0	0	0	0	0	0	Al Habalah	Al Refgha

## Public services at the populated area level

## Number of Agricultural, Social, Administrative and Public Services and Banking Finance 2-2

Cities and villages where public services are available (available or not)					General, financial and banking services					Social and development services								Agricultural services			Populated area	Emirate or governorate or municipality	
Internet network	Cell phone	Telephone network	Water network	Electricity	Commercial bank	Postman	Post office	Travel agency	Public library	Civil defence	Cooperative association	Cooperative association	Development committee	Development centre	Social security	Notary branch	Notary	Court	Agricultural fund	Agricultural branch			Agricultural directorate
Available	Available	Not Available	Not Available	Available	0	0	0	0	0	0	0	0	0	0	0	0	0	0	0	0	0	Irq ibn Moslim	Al Refgha
Available	Available	Not Available	Not Available	Available	0	0	0	0	0	0	0	0	0	0	0	0	0	0	0	0	0	Al-Ma'ajbah	Al Refgha
Available	Available	Not Available	Not Available	Available	0	0	0	0	0	0	0	0	0	0	0	0	0	0	0	0	0	Al Juhaysh	Al Refgha
Available	Available	Not Available	Not Available	Available	0	0	0	0	0	0	0	0	0	0	0	0	0	0	0	0	0	Hijrah bin Saqi'	Al Refgha
Available	Available	Not Available	Not Available	Available	0	0	0	0	0	0	0	0	0	0	0	0	0	0	0	0	0	Al Hazib	Al Refgha
Available	Available	Not Available	Not Available	Available	0	0	0	0	0	0	0	0	0	0	0	0	0	0	0	0	0	Al Qena'	Al Refgha
Available	Available	Not Available	Not Available	Available	0	0	0	0	0	0	0	0	0	0	0	0	0	0	0	0	0	Al Raqi'	Al Refgha
Available	Available	Not Available	Not Available	Available	0	0	0	0	0	0	0	0	0	0	0	0	0	0	0	0	0	Shuwayhit Al Heban	Al Refgha
Available	Available	Not Available	Not Available	Available	0	0	0	0	0	0	0	0	0	0	0	0	0	0	0	0	0	Al Meslih	Al Refgha
Available	Available	Not Available	Not Available	Available	0	0	0	0	0	0	0	0	0	0	0	0	0	0	0	0	0	Al-Hashah	Al Refgha
Available	Available	Not Available	Not Available	Available	0	0	0	0	0	0	0	0	0	0	0	0	0	0	0	0	0	Al Howayj	Al Refgha
Available	Available	Not Available	Not Available	Available	0	0	0	0	0	0	0	0	0	0	0	0	0	0	0	0	0	Al Najem	Al Refgha
Available	Available	Not Available	Not Available	Available	0	0	0	0	0	0	0	0	0	0	0	0	0	0	0	0	0	Al Efah Al Mani'	Al Refgha
Available	Available	Not Available	Not Available	Available	0	0	0	0	0	0	0	0	0	0	0	0	0	0	0	0	0	Shamrah	Al Refgha
Available	Available	Not Available	Not Available	Available	0	0	0	0	0	0	0	0	0	0	0	0	0	0	0	0	0	Al-Jafish	Al Refgha
Available	Available	Not Available	Not Available	Available	0	0	0	0	0	0	0	0	0	0	0	0	0	0	0	0	0	Al Hazm	Al Refgha
Available	Available	Not Available	Not Available	Available	0	0	0	0	0	0	0	0	0	0	0	0	0	0	0	0	0	Al-Hasisah	Al Refgha
Available	Available	Not Available	Not Available	Available	0	0	0	0	0	0	0	0	0	0	0	0	0	0	0	0	0	Meflit	Al Refgha

## Public services at the populated area level

## Number of Agricultural, Social, Administrative and Public Services and Banking Finance 2-2

Cities and villages where public services are available (available or not)					General, financial and banking services					Social and development services								Agricultural services			Populated area	Emirate or governorate or municipality	
Internet network	Cell phone	Telephone network	Water network	Electricity	Commercial bank	Postman	Post office	Travel agency	Public library	Civil defence	Cooperative association	Cooperative association	Development committee	Development centre	Social security	Notary branch	Notary	Court	Agricultural fund	Agricultural branch			Agricultural directorate
Available	Available	Not Available	Not Available	Available	0	0	0	0	0	0	0	0	0	0	0	0	0	0	0	0	0	Hijrah Al-Baghabgh	Al Refgha
Available	Available	Not Available	Not Available	Available	0	0	0	0	0	0	0	0	0	0	0	0	0	0	0	0	0	Far' Al-Souq	Al Refgha
Available	Available	Not Available	Not Available	Available	0	0	0	0	0	0	0	0	0	0	0	0	0	0	0	0	0	Hijrah Hemran	Al Refgha
Available	Available	Not Available	Not Available	Available	0	0	0	0	0	0	0	0	0	0	0	0	0	0	0	0	0	Hijrah Bni Tud	Al Refgha
Available	Available	Not Available	Not Available	Available	0	0	0	0	0	0	0	0	0	0	0	0	0	0	0	0	0	Hijrah Al-Bayad	Al Refgha
Available	Available	Not Available	Not Available	Available	0	0	0	0	0	0	0	0	0	0	0	0	0	0	0	0	0	Hijrah Al-Nurah	Al Refgha
Available	Available	Not Available	Not Available	Available	0	0	0	0	0	0	0	0	0	0	0	0	0	0	0	0	0	Mahmadin	Al Refgha
Available	Available	Not Available	Not Available	Available	0	0	0	0	0	0	0	0	0	0	0	0	0	0	0	0	0	Hijrah Al-Wadiyah	Al Refgha
Available	Available	Not Available	Not Available	Available	0	0	0	0	0	0	0	0	0	0	0	0	0	0	0	0	0	Hijrah Al-Abb	Al Refgha
Available	Available	Not Available	Not Available	Available	0	0	0	0	0	0	0	0	0	0	0	0	0	0	0	0	0	Hijrah Al-Hababah	Al Refgha
Not Available	Available	Not Available	Not Available	Available	0	0	0	0	0	0	0	0	0	0	0	0	0	0	0	0	0	Al Ghoul	Al Ghoul
Available	Available	Available	Available	Available	3	0	2	1	0	1	1	0	1	0	1	0	1	1	1	1	0	Al-Ulya	Balqarn
Available	Available	Available	Not Available	Available	2	0	1	0	0	1	1	0	1	0	0	0	1	1	0	1	0	Al Bashayer	Al Bashayer
Available	Available	Available	Not Available	Available	0	0	0	0	0	0	0	0	0	0	0	0	0	0	0	0	0	Al-Shejnah	Al Bashayer
Available	Available	Available	Not Available	Available	0	0	0	0	0	0	0	0	0	0	0	0	0	0	0	0	0	Al-Sha'b District	Al Bashayer
Available	Available	Available	Not Available	Available	0	0	0	0	0	0	0	0	0	0	0	0	0	0	0	0	0	Al Aziyah	Al Bashayer
Available	Available	Available	Not Available	Available	0	0	0	0	0	0	0	0	0	0	0	0	0	0	0	0	0	Al Asem	Al Bashayer
Available	Available	Available	Not Available	Available	0	0	0	0	0	0	0	0	0	0	0	0	0	0	0	0	0	Al Qadim	Al Bashayer

## Public services at the populated area level

## Number of Agricultural, Social, Administrative and Public Services and Banking Finance 2-2

Cities and villages where public services are available (available or not)					General, financial and banking services					Social and development services								Agricultural services			Populated area	Emirate or governorate or municipality	
Internet network	Cell phone	Telephone network	Water network	Electricity	Commercial bank	Postman	Post office	Travel agency	Public library	Civil defence	Cooperative association	Cooperative association	Development committee	Development centre	Social security	Notary branch	Notary	Court	Agricultural fund	Agricultural branch			Agricultural directorate
Available	Available	Available	Not Available	Available	0	0	0	0	0	0	0	0	0	0	0	0	0	0	0	0	0	Al Rahmah	Al Bashayer
Available	Available	Available	Not Available	Available	0	0	0	0	0	0	0	0	0	0	0	0	0	0	0	0	0	Al Tawab	Al Bashayer
Not Available	Available	Not Available	Not Available	Available	0	0	0	0	0	0	0	0	0	0	0	0	0	0	0	0	0	Al Saadan	Al Bashayer
Not Available	Not Available	Not Available	Not Available	Available	0	0	0	0	0	0	0	0	0	0	0	0	0	0	0	0	0	Al-Hanshah	Al Bashayer
Available	Available	Available	Not Available	Available	0	0	0	0	0	0	0	0	0	0	0	0	0	0	0	0	0	Al-Hasir	Al Bashayer
Not Available	Not Available	Not Available	Not Available	Available	0	0	0	0	0	0	0	0	0	0	0	0	0	0	0	0	0	Al Al-Saed	Al Bashayer
Not Available	Not Available	Not Available	Not Available	Available	0	0	0	0	0	0	0	0	0	0	0	0	0	0	0	0	0	Shatibah	Al Bashayer
Available	Available	Available	Not Available	Available	0	0	0	0	0	0	0	0	0	0	0	0	0	0	0	0	0	Al Safiyah	Al Bashayer
Not Available	Not Available	Not Available	Not Available	Available	0	0	0	0	0	0	0	0	0	0	0	0	0	0	0	0	0	Badiat Al-Halfat (Al-	Al Bashayer
Available	Available	Available	Not Available	Available	0	0	0	0	0	0	0	0	0	0	0	0	0	0	0	0	0	Al-Shi'bah District	Al Bashayer
Available	Available	Available	Not Available	Available	0	0	0	0	0	0	0	0	0	0	0	0	0	0	0	0	0	Raf'ah	Al Bashayer
Available	Available	Available	Not Available	Available	0	0	0	0	0	0	0	0	0	0	0	0	0	0	0	0	0	Al-Aqrah	Al Bashayer
Available	Available	Available	Not Available	Available	0	0	0	0	0	0	0	0	0	0	0	0	0	0	0	0	0	Al-Mu'asirah	Al Bashayer
Available	Available	Available	Not Available	Available	0	0	0	0	0	0	0	0	0	0	0	0	0	0	0	0	0	Al Jaradah	Al Bashayer
Available	Available	Available	Not Available	Available	0	0	0	0	0	0	0	0	0	0	0	0	0	0	0	0	0	Al-Najajeer	Al Bashayer
Available	Available	Available	Not Available	Available	0	0	0	0	0	0	0	0	0	0	0	0	0	0	0	0	0	Al Gharibah	Al Bashayer
Available	Available	Available	Not Available	Available	0	0	0	0	0	0	0	0	0	0	0	0	0	0	0	0	0	Zahabah	Al Bashayer
Available	Available	Available	Not Available	Available	0	0	0	0	0	0	0	0	0	0	0	0	0	0	0	0	0	Al Baqilah	Al Bashayer

## Public services at the populated area level

## Number of Agricultural, Social, Administrative and Public Services and Banking Finance 2-2

Cities and villages where public services are available (available or not)					General, financial and banking services					Social and development services								Agricultural services			Populated area	Emirate or governorate or municipality	
Internet network	Cell phone	Telephone network	Water network	Electricity	Commercial bank	Postman	Post office	Travel agency	Public library	Civil defence	Cooperative association	Cooperative association	Development committee	Development centre	Social security	Notary branch	Notary	Court	Agricultural fund	Agricultural branch			Agricultural directorate
Available	Available	Available	Not Available	Available	0	0	0	0	0	0	0	0	0	0	0	0	0	0	0	0	0	Al-Dof	Al Bashayer
Available	Available	Available	Not Available	Available	0	0	0	0	0	0	0	0	0	0	0	0	0	0	0	0	0	Al Habil (Alyan)	Al Bashayer
Available	Available	Available	Not Available	Available	0	0	0	0	0	0	0	0	0	0	0	0	0	0	0	0	0	Al Melhah	Al Bashayer
Available	Available	Available	Not Available	Available	0	0	0	0	0	0	0	0	0	0	0	0	0	0	0	0	0	Qar Ajibah	Al Bashayer
Available	Available	Available	Not Available	Available	0	0	0	0	0	0	0	0	0	0	0	0	0	0	0	0	0	Al-Zanub (Al-	Al Bashayer
Available	Available	Available	Not Available	Available	0	0	0	0	0	0	0	0	0	0	0	0	0	0	0	0	0	Alyanah	Al Bashayer
Available	Available	Available	Not Available	Available	0	0	0	0	0	0	0	0	0	0	0	0	0	0	0	0	0	Al-Rakbah	Al Bashayer
Available	Available	Available	Not Available	Available	0	0	0	0	0	0	0	0	0	0	0	0	0	0	0	0	0	Al Khadrah	Al Bashayer
Available	Available	Available	Not Available	Available	0	0	0	0	0	0	0	0	0	0	0	0	0	0	0	0	0	Al Fara'	Al Bashayer
Available	Available	Available	Not Available	Available	0	0	0	0	0	0	0	0	0	0	0	0	0	0	0	0	0	Alyan Fortress	Al Bashayer
Available	Available	Available	Available	Available	0	0	0	0	0	0	0	0	0	0	0	0	0	0	0	0	0	Talala	Talala
Available	Available	Available	Not Available	Available	0	1	0	0	0	1	1	0	0	0	0	0	0	0	0	0	0	Al Ezah	Afraa
Not Available	Not Available	Available	Not Available	Available	0	0	0	0	0	0	0	0	0	0	0	0	0	0	0	0	0	Al Akrar	Afraa
Not Available	Available	Not Available	Not Available	Available	0	0	0	0	0	0	0	0	0	0	0	0	0	0	0	0	0	Ar Rawh	Afraa
Not Available	Available	Not Available	Not Available	Available	0	0	0	0	0	0	0	0	0	0	0	0	0	0	0	0	0	Al-Meraa	Afraa
Available	Available	Available	Not Available	Available	0	0	0	0	0	0	0	0	0	0	0	0	0	0	0	0	0	Rab' Buwejer	Afraa
Not Available	Not Available	Not Available	Not Available	Available	0	0	0	0	0	0	0	0	0	0	0	0	0	0	0	0	0	Shi'bah Al-Difan (The	Afraa
Not Available	Not Available	Not Available	Not Available	Available	0	0	0	0	0	0	0	0	0	0	0	0	0	0	0	0	0	Al-Majma'ah	Afraa

## Public services at the populated area level

## Number of Agricultural, Social, Administrative and Public Services and Banking Finance 2-2

Cities and villages where public services are available (available or not)					General, financial and banking services					Social and development services								Agricultural services			Populated area	Emirate or governorate or municipality	
Internet network	Cell phone	Telephone network	Water network	Electricity	Commercial bank	Postman	Post office	Travel agency	Public library	Civil defence	Cooperative association	Cooperative association	Development committee	Development centre	Social security	Notary branch	Notary	Court	Agricultural fund	Agricultural branch			Agricultural directorate
Not Available	Not Available	Not Available	Not Available	Available	0	0	0	0	0	0	0	0	0	0	0	0	0	0	0	0	0	Al Jathbah	Afraa
Not Available	Not Available	Not Available	Not Available	Available	0	0	0	0	0	0	0	0	0	0	0	0	0	0	0	0	0	Al-Alb	Afraa
Not Available	Available	Not Available	Not Available	Available	0	0	0	0	0	0	0	0	0	0	0	0	0	0	0	0	0	Atf Maslet	Afraa
Not Available	Not Available	Not Available	Not Available	Available	0	0	0	0	0	0	0	0	0	0	0	0	0	0	0	0	0	Al-Halifah	Afraa
Available	Available	Available	Not Available	Available	0	0	0	0	0	0	0	0	0	0	0	0	0	0	0	0	0	Zamim (Al-Salaf)	Afraa
Available	Available	Available	Not Available	Available	0	0	0	0	0	0	0	0	0	0	0	0	0	0	0	0	0	Megd'an	Afraa
Not Available	Not Available	Not Available	Not Available	Available	0	0	0	0	0	0	0	0	0	0	0	0	0	0	0	0	0	Salaf Awad	Afraa
Not Available	Not Available	Not Available	Not Available	Available	0	0	0	0	0	0	0	0	0	0	0	0	0	0	0	0	0	Salaf Al-Hebal	Afraa
Not Available	Not Available	Not Available	Not Available	Available	0	0	0	0	0	0	0	0	0	0	0	0	0	0	0	0	0	Atf Al-Ud	Afraa
Not Available	Not Available	Not Available	Not Available	Available	0	0	0	0	0	0	0	0	0	0	0	0	0	0	0	0	0	Al-Mesbah	Afraa
Not Available	Not Available	Not Available	Not Available	Available	0	0	0	0	0	0	0	0	0	0	0	0	0	0	0	0	0	Al-Ozaylaa (the lower	Afraa
Not Available	Not Available	Not Available	Not Available	Available	0	0	0	0	0	0	0	0	0	0	0	0	0	0	0	0	0	Meghbir and Al-Sarf	Afraa
Not Available	Not Available	Not Available	Not Available	Available	0	0	0	0	0	0	0	0	0	0	0	0	0	0	0	0	0	Seqam	Afraa
Not Available	Not Available	Not Available	Not Available	Available	0	0	0	0	0	0	0	0	0	0	0	0	0	0	0	0	0	Al-Jalayah (The	Afraa
Not Available	Not Available	Not Available	Not Available	Available	0	0	0	0	0	0	0	0	0	0	0	0	0	0	0	0	0	Al-Majturin	Afraa
Not Available	Not Available	Not Available	Not Available	Available	0	0	0	0	0	0	0	0	0	0	0	0	0	0	0	0	0	Al-Daesah	Afraa
Not Available	Not Available	Not Available	Not Available	Available	0	0	0	0	0	0	0	0	0	0	0	0	0	0	0	0	0	Al-Majdarah and Al-	Afraa
Available	Available	Available	Available	Available	0	1	0	0	0	0	1	0	1	0	0	0	0	0	0	0	0	Al Dahw	Khathaam

## Public services at the populated area level

## Number of Agricultural, Social, Administrative and Public Services and Banking Finance 2-2

Cities and villages where public services are available (available or not)					General, financial and banking services					Social and development services								Agricultural services			Populated area	Emirate or governorate or municipality	
Internet network	Cell phone	Telephone network	Water network	Electricity	Commercial bank	Postman	Post office	Travel agency	Public library	Civil defence	Cooperative association	Cooperative association	Development committee	Development centre	Social security	Notary branch	Notary	Court	Agricultural fund	Agricultural branch			Agricultural directorate
Available	Available	Available	Not Available	Available	0	0	0	0	0	0	0	0	0	0	0	0	0	0	0	0	0	Berim	Khathaam
Available	Available	Available	Not Available	Available	0	0	0	0	0	0	0	0	0	0	0	0	0	0	0	0	0	Al-Gharsah	Khathaam
Available	Available	Available	Not Available	Available	0	0	0	0	0	0	0	0	0	0	0	0	0	0	0	0	0	Shaf'ah	Khathaam
Available	Available	Available	Not Available	Available	0	0	0	0	0	0	0	0	0	0	0	0	0	0	0	0	0	Al-Ajlan	Khathaam
Available	Available	Available	Not Available	Available	0	0	0	0	0	0	0	0	0	0	0	0	0	0	0	0	0	Al Makabes	Khathaam
Available	Available	Available	Not Available	Available	0	0	0	0	0	0	0	0	0	0	0	0	0	0	0	0	0	Al Muslim	Khathaam
Available	Available	Available	Not Available	Available	0	0	0	0	0	0	0	0	0	0	0	0	0	0	0	0	0	Al-Awn Lillah	Khathaam
Not Available	Available	Not Available	Not Available	Available	0	0	0	0	0	0	0	0	0	0	0	0	0	0	0	0	0	Al Asm	Khathaam
Not Available	Available	Not Available	Not Available	Available	0	0	0	0	0	0	0	0	0	0	0	0	0	0	0	0	0	Al Hamlah	Khathaam
Available	Available	Available	Not Available	Available	0	0	0	0	0	0	0	0	0	0	0	0	0	0	0	0	0	Al Saleh	Khathaam
Available	Available	Available	Not Available	Available	0	0	0	0	0	0	0	0	0	0	0	0	0	0	0	0	0	Building	Khathaam
Not Available	Available	Not Available	Not Available	Available	0	0	0	0	0	0	0	0	0	0	0	0	0	0	0	0	0	Al Sha'ban	Khathaam
Available	Available	Available	Not Available	Available	0	0	0	0	0	0	0	0	0	0	0	0	0	0	0	0	0	Al-Jawmaa	Khathaam
Not Available	Available	Not Available	Not Available	Available	0	0	0	0	0	0	0	0	0	0	0	0	0	0	0	0	0	Al Ma'id	Khathaam
Available	Available	Available	Not Available	Available	0	0	0	0	0	0	0	0	0	0	0	0	0	0	0	0	0	Al Atrah	Khathaam
Not Available	Available	Not Available	Not Available	Available	0	0	0	0	0	0	0	0	0	0	0	0	0	0	0	0	0	Malalh	Khathaam
Not Available	Not Available	Not Available	Not Available	Available	0	0	0	0	0	0	0	0	0	0	0	0	0	0	0	0	0	Zumrah	Khathaam
Not Available	Available	Not Available	Not Available	Available	0	0	0	0	0	0	0	0	0	0	0	0	0	0	0	0	0	Village	Khathaam

## Public services at the populated area level

## Number of Agricultural, Social, Administrative and Public Services and Banking Finance 2-2

Cities and villages where public services are available (available or not)					General, financial and banking services					Social and development services								Agricultural services			Populated area	Emirate or governorate or municipality	
Internet network	Cell phone	Telephone network	Water network	Electricity	Commercial bank	Postman	Post office	Travel agency	Public library	Civil defence	Cooperative association	Cooperative association	Development committee	Development centre	Social security	Notary branch	Notary	Court	Agricultural fund	Agricultural branch			Agricultural directorate
Not Available	Available	Not Available	Not Available	Available	0	0	0	0	0	0	0	0	0	0	0	0	0	0	0	0	0	Al Saadan Khathm	Khathaam
Available	Available	Available	Not Available	Available	0	1	0	0	0	0	0	0	0	0	0	0	0	0	0	0	0	Al-Ahmar	Khathaam
Available	Available	Available	Not Available	Available	0	0	0	0	0	0	0	0	0	0	0	0	0	0	0	0	0	Dar Al-Hisn	Khathaam
Not Available	Available	Not Available	Not Available	Available	0	0	0	0	0	0	0	0	0	0	0	0	0	0	0	0	0	Al Ararah	Khathaam
Not Available	Available	Not Available	Not Available	Available	0	0	0	0	0	0	0	0	0	0	0	0	0	0	0	0	0	Al Shahwan	Khathaam
Available	Available	Available	Not Available	Available	0	0	0	0	0	0	0	0	0	0	0	0	0	0	0	0	0	Al-Rayahin	Khathaam
Available	Available	Available	Not Available	Available	0	0	0	0	0	0	0	0	0	0	0	0	0	0	0	0	0	Al-Jahum Al-Rahitah	Khathaam
Available	Available	Available	Not Available	Available	0	0	0	0	0	0	0	0	0	0	0	0	0	0	0	0	0	Al Sakan	Khathaam
Not Available	Not Available	Not Available	Not Available	Available	0	0	0	0	0	0	0	0	0	0	0	0	0	0	0	0	0	Al-Sha'ban	Khathaam
Available	Available	Available	Not Available	Available	0	0	0	0	0	0	0	0	0	0	0	0	0	0	0	0	0	Mayi	Khathaam
Available	Available	Available	Not Available	Available	0	0	0	0	0	0	0	0	0	0	0	0	0	0	0	0	0	Al-Wehad	Khathaam
Available	Available	Available	Not Available	Available	0	0	0	0	0	0	0	0	0	0	0	0	0	0	0	0	0	Jahum Al-Bels	Khathaam
Available	Available	Available	Not Available	Available	0	0	0	0	0	0	0	0	0	0	0	0	0	0	0	0	0	Al-Nadbah	Khathaam
Available	Available	Available	Not Available	Available	0	0	0	0	0	0	0	0	0	0	0	0	0	0	0	0	0	Bashamah Al-Hamdat	Khathaam
Available	Available	Available	Not Available	Available	0	0	0	0	0	0	0	0	0	0	0	0	0	0	0	0	0	Al-Jad'ah	Khathaam
Not Available	Not Available	Not Available	Not Available	Available	0	0	0	0	0	0	0	0	0	0	0	0	0	0	0	0	0	Al Hassan	Khathaam
Not Available	Available	Not Available	Not Available	Available	0	0	0	0	0	0	0	0	0	0	0	0	0	0	0	0	0	Al-Fawqaa (Al-Dar)	Khathaam
Not Available	Available	Not Available	Not Available	Available	0	0	0	0	0	0	0	0	0	0	0	0	0	0	0	0	0	Mukhatat Al Zeyadah	Khathaam



## Public services at the populated area level

## Number of Agricultural, Social, Administrative and Public Services and Banking Finance 2-2

Cities and villages where public services are available (available or not)					General, financial and banking services					Social and development services								Agricultural services			Populated area	Emirate or governorate or municipality	
Internet network	Cell phone	Telephone network	Water network	Electricity	Commercial bank	Postman	Post office	Travel agency	Public library	Civil defence	Cooperative association	Cooperative association	Development committee	Development centre	Social security	Notary branch	Notary	Court	Agricultural fund	Agricultural branch			Agricultural directorate
Available	Available	Available	Not Available	Available	0	0	0	0	0	0	0	0	0	0	0	0	0	0	0	0	0	Al Wafda	Khathaam
Available	Available	Available	Not Available	Available	0	0	1	0	0	1	1	0	1	0	0	0	0	1	0	0	0	Qarn bin Saher	Bashout
Available	Available	Available	Not Available	Available	0	0	0	0	0	0	0	0	0	0	0	0	0	0	0	0	0	Habil Al-Malek	Bashout
Not Available	Not Available	Not Available	Not Available	Available	0	0	0	0	0	0	0	0	0	0	0	0	0	0	0	0	0	Al Se'ad Al-Malek	Bashout
Not Available	Not Available	Not Available	Not Available	Available	0	0	0	0	0	0	0	0	0	0	0	0	0	0	0	0	0	Al Amaren	Bashout
Not Available	Not Available	Available	Not Available	Available	0	0	0	0	0	0	0	0	0	0	0	0	0	0	0	0	0	Al Jebzan	Bashout
Not Available	Available	Not Available	Not Available	Available	0	0	0	0	0	0	0	0	0	0	0	0	0	0	0	0	0	Al-Mahdah	Bashout
Available	Available	Available	Not Available	Available	0	0	0	0	0	0	0	0	0	0	0	0	0	0	0	0	0	Al Hadib	Bashout
Available	Available	Available	Not Available	Available	0	0	0	0	0	0	0	0	0	0	0	0	0	0	0	0	0	Habil Shaiq	Bashout
Available	Available	Available	Not Available	Available	0	0	0	0	0	0	0	0	0	0	0	0	0	0	0	0	0	Al Qaz'a	Bashout
Available	Available	Available	Not Available	Available	0	0	0	0	0	0	0	0	0	0	0	0	0	0	0	0	0	Al Ghafil	Bashout
Not Available	Available	Not Available	Not Available	Available	0	0	0	0	0	0	0	0	0	0	0	0	0	0	0	0	0	Al-Saqifah	Bashout
Not Available	Not Available	Not Available	Not Available	Available	0	0	0	0	0	0	0	0	0	0	0	0	0	0	0	0	0	Al-Ma'dunah	Bashout
Not Available	Available	Not Available	Not Available	Available	0	0	0	0	0	0	0	0	0	0	0	0	0	0	0	0	0	Al Amer (Dar Amer)	Bashout
Not Available	Available	Not Available	Not Available	Available	0	0	0	0	0	0	0	0	0	0	0	0	0	0	0	0	0	Salma	Bashout
Not Available	Not Available	Not Available	Not Available	Available	0	0	0	0	0	0	0	0	0	0	0	0	0	0	0	0	0	Al-Habil (Dar Amer)	Bashout
Not Available	Available	Not Available	Not Available	Available	0	0	0	0	0	0	0	0	0	0	0	0	0	0	0	0	0	Al-Hariqah	Bashout
Not Available	Not Available	Not Available	Not Available	Available	0	0	0	0	0	0	0	0	0	0	0	0	0	0	0	0	0	Za Alisen	Bashout

## Public services at the populated area level

## Number of Agricultural, Social, Administrative and Public Services and Banking Finance 2-2

Cities and villages where public services are available (available or not)					General, financial and banking services					Social and development services								Agricultural services			Populated area	Emirate or governorate or municipality	
Internet network	Cell phone	Telephone network	Water network	Electricity	Commercial bank	Postman	Post office	Travel agency	Public library	Civil defence	Cooperative association	Cooperative association	Development committee	Development centre	Social security	Notary branch	Notary	Court	Agricultural fund	Agricultural branch			Agricultural directorate
Not Available	Available	Not Available	Not Available	Available	0	0	0	0	0	0	0	0	0	0	0	0	0	0	0	0	0	Al-Hisn (Al Amer0	Bashout
Not Available	Available	Not Available	Not Available	Available	0	0	0	0	0	0	0	0	0	0	0	0	0	0	0	0	0	Azibah (Al Amer)	Bashout
Not Available	Not Available	Not Available	Not Available	Available	0	0	0	0	0	0	0	0	0	0	0	0	0	0	0	0	0	Al Qaysem	Bashout
Not Available	Available	Not Available	Not Available	Available	0	0	0	0	0	0	0	0	0	0	0	0	0	0	0	0	0	Mashrafah (Al-	Bashout
Available	Available	Available	Available	Available	0	0	1	0	0	0	0	0	0	0	0	0	0	0	0	0	0	Amim Al Salamah	Al Salamah
Available	Available	Available	Not Available	Available	0	0	0	0	0	0	0	0	0	0	0	0	0	0	0	0	0	Al-Montazah	Al Salamah
Available	Available	Available	Not Available	Available	0	0	0	0	0	0	0	0	0	0	0	0	0	0	0	0	0	Al-Bisalem	Al Salamah
Available	Available	Available	Not Available	Available	0	0	0	0	0	0	0	0	0	0	0	0	0	0	0	0	0	Al Rayih	Al Salamah
Available	Available	Available	Not Available	Available	0	0	0	0	0	0	0	0	0	0	0	0	0	0	0	0	0	Al-Sha'ban	Al Salamah
Available	Available	Available	Not Available	Available	0	0	0	0	0	0	0	0	0	0	0	0	0	0	0	0	0	Haret Al-Salam	Al Salamah
Available	Available	Available	Not Available	Available	0	0	0	0	0	0	0	0	0	0	0	0	0	0	0	0	0	Shi'b Fadel	Al Salamah
Available	Available	Available	Not Available	Available	0	0	0	0	0	0	0	0	0	0	0	0	0	0	0	0	0	Shi'b Meftah	Al Salamah
Available	Available	Available	Not Available	Available	0	0	0	0	0	0	0	0	0	0	0	0	0	0	0	0	0	Mi'rah	Al Salamah
Available	Available	Available	Not Available	Available	0	0	0	0	0	0	0	0	0	0	0	0	0	0	0	0	0	Irq Mana' (Al	Al Salamah
Available	Available	Available	Not Available	Available	0	0	0	0	0	0	0	0	0	0	0	0	0	0	0	0	0	Al-Mortafi' (Al-	Al Salamah
Available	Available	Not Available	Not Available	Available	0	0	0	0	0	0	0	0	0	0	0	0	0	0	0	0	0	Shewas Center	Shawas
Not Available	Not Available	Not Available	Not Available	Available	0	0	0	0	0	0	0	0	0	0	0	0	0	0	0	0	0	Al-Ghawazy	Shawas
Not Available	Not Available	Not Available	Not Available	Available	0	0	0	0	0	0	0	0	0	0	0	0	0	0	0	0	0	Qarn Zaby	Shawas

## Public services at the populated area level

## Number of Agricultural, Social, Administrative and Public Services and Banking Finance 2-2

Cities and villages where public services are available (available or not)					General, financial and banking services					Social and development services								Agricultural services			Populated area	Emirate or governorate or municipality	
Internet network	Cell phone	Telephone network	Water network	Electricity	Commercial bank	Postman	Post office	Travel agency	Public library	Civil defence	Cooperative association	Cooperative association	Development committee	Development centre	Social security	Notary branch	Notary	Court	Agricultural fund	Agricultural branch			Agricultural directorate
Not Available	Not Available	Not Available	Not Available	Available	0	0	0	0	0	0	0	0	0	0	0	0	0	0	0	0	0	Al Dhabyah	Shawas
Not Available	Not Available	Not Available	Not Available	Available	0	0	0	0	0	0	0	0	0	0	0	0	0	0	0	0	0	Al-Hajhf	Shawas
Not Available	Not Available	Not Available	Not Available	Available	0	0	0	0	0	0	0	0	0	0	0	0	0	0	0	0	0	Al-Surrah (The upper	Shawas
Not Available	Not Available	Not Available	Not Available	Available	0	0	0	0	0	0	0	0	0	0	0	0	0	0	0	0	0	Al-Hamitah	Shawas
Not Available	Not Available	Not Available	Not Available	Available	0	0	0	0	0	0	0	0	0	0	0	0	0	0	0	0	0	Al-Athwan (Rashed	Shawas
Not Available	Not Available	Not Available	Not Available	Available	0	0	0	0	0	0	0	0	0	0	0	0	0	0	0	0	0	Za'mah and Al-Sanad	Shawas
Not Available	Not Available	Not Available	Not Available	Available	0	0	0	0	0	0	0	0	0	0	0	0	0	0	0	0	0	Al-Qasbaa (the upper	Shawas
Not Available	Not Available	Not Available	Not Available	Available	0	0	0	0	0	0	0	0	0	0	0	0	0	0	0	0	0	Al-Hefyah and Al-	Shawas
Available	Available	Available	Not Available	Available	0	0	0	0	0	0	0	0	0	0	0	0	0	0	0	0	0	As-Salaf	Shawas
Available	Available	Not Available	Not Available	Available	0	0	0	0	0	0	0	0	0	0	0	0	0	0	0	0	0	Al-Najfah	Shawas
Available	Available	Not Available	Not Available	Available	0	0	0	0	0	0	0	0	0	0	0	0	0	0	0	0	0	Anbighaa	Shawas
Not Available	Not Available	Not Available	Not Available	Not Available	0	0	0	0	0	0	0	0	0	0	0	0	0	0	0	0	0	Shi'bah Al-Raha	Shawas
Available	Available	Not Available	Not Available	Available	0	0	1	0	0	0	0	0	1	0	0	0	0	0	0	0	0	Shaaf Blqarn Center	Shaaf Blqarn
Available	Available	Available	Not Available	Available	0	0	0	0	0	0	0	0	0	0	0	0	0	0	0	0	0	Al-Hesnayn Al-Zurah	Shaaf Blqarn
Available	Available	Available	Not Available	Available	0	0	0	0	0	0	0	0	0	0	0	0	0	0	0	0	0	Al Warkaa	Shaaf Blqarn
Available	Available	Available	Not Available	Available	0	0	0	0	0	0	0	0	0	0	0	0	0	0	0	0	0	Al-Nazlah and Al-	Shaaf Blqarn
Available	Available	Available	Not Available	Available	0	0	0	0	0	0	0	0	0	0	0	0	0	0	0	0	0	Samtah	Shaaf Blqarn
Available	Available	Available	Not Available	Available	0	0	0	0	0	0	0	0	0	0	0	0	0	0	0	0	0	Al-Se'aq	Shaaf Blqarn

## Public services at the populated area level

## Number of Agricultural, Social, Administrative and Public Services and Banking Finance 2-2

Cities and villages where public services are available (available or not)					General, financial and banking services					Social and development services								Agricultural services			Populated area	Emirate or governorate or municipality	
Internet network	Cell phone	Telephone network	Water network	Electricity	Commercial bank	Postman	Post office	Travel agency	Public library	Civil defence	Cooperative association	Cooperative association	Development committee	Development centre	Social security	Notary branch	Notary	Court	Agricultural fund	Agricultural branch			Agricultural directorate
Available	Available	Available	Not Available	Available	0	0	0	0	0	0	0	0	0	0	0	0	0	0	0	0	0	Nashah	Shaaf Blqarn
Available	Available	Available	Not Available	Available	0	0	0	0	0	0	0	0	0	0	0	0	0	0	0	0	0	Rashid Villages	Shaaf Blqarn
Available	Available	Available	Not Available	Available	0	0	0	0	0	0	0	0	0	0	0	0	0	0	0	0	0	Al Heljam and Al-	Shaaf Blqarn
Available	Available	Available	Not Available	Available	0	0	0	0	0	0	0	0	0	0	0	0	0	0	0	0	0	Ras AL-Mohall (Safh	Shaaf Blqarn
Available	Available	Available	Not Available	Available	0	0	0	0	0	0	0	0	0	0	0	0	0	0	0	0	0	Al-Qabil	Shaaf Blqarn
Not Available	Available	Available	Not Available	Available	0	0	0	0	0	0	0	0	0	0	0	0	0	0	0	0	0	Masliyah	Shaaf Blqarn
Available	Available	Available	Not Available	Available	0	0	0	0	0	0	0	0	0	0	0	0	0	0	0	0	0	Al-Shuqan and Al-	Shaaf Blqarn
Available	Available	Available	Not Available	Available	0	0	0	0	0	0	0	0	0	0	0	0	0	0	0	0	0	Al-Aqra'	Shaaf Blqarn
Available	Available	Available	Not Available	Available	0	0	0	0	0	0	0	0	0	0	0	0	0	0	0	0	0	Nawalah Al Ghaniyah	Shaaf Blqarn
Available	Available	Available	Not Available	Available	0	0	0	0	0	0	0	0	0	0	0	0	0	0	0	0	0	Al-Tawf and Al-Habil	Shaaf Blqarn
Available	Available	Available	Not Available	Available	0	0	0	0	0	0	0	0	0	0	0	0	0	0	0	0	0	Zi Al-Lahayin, Al-	Shaaf Blqarn
Not Available	Not Available	Not Available	Not Available	Available	0	0	0	0	0	0	0	0	0	0	0	0	0	0	0	0	0	Zi Al-Usaymah	Shaaf Blqarn
Available	Available	Available	Not Available	Available	0	0	0	0	0	0	1	0	0	0	0	0	0	0	0	0	0	Al Shafaa	Al Shafaa
Available	Available	Available	Not Available	Available	0	0	0	0	0	0	0	0	0	0	0	0	0	0	0	0	0	Al Yazid	Al Shafaa
Not Available	Available	Not Available	Not Available	Available	0	0	0	0	0	0	0	0	0	0	0	0	0	0	0	0	0	Al Khathim	Al Shafaa
Available	Available	Available	Not Available	Available	0	0	0	0	0	0	0	0	0	0	0	0	0	0	0	0	0	Al-Hitar	Al Shafaa
Available	Available	Available	Not Available	Available	0	0	0	0	0	0	0	0	0	0	0	0	0	0	0	0	0	Al Hezam	Al Shafaa
Available	Available	Available	Not Available	Available	0	0	0	0	0	0	0	0	0	0	0	0	0	0	0	0	0	Ashab	Al Shafaa

## Public services at the populated area level

## Number of Agricultural, Social, Administrative and Public Services and Banking Finance 2-2

Cities and villages where public services are available (available or not)					General, financial and banking services					Social and development services								Agricultural services			Populated area	Emirate or governorate or municipality	
Internet network	Cell phone	Telephone network	Water network	Electricity	Commercial bank	Postman	Post office	Travel agency	Public library	Civil defence	Cooperative association	Cooperative association	Development committee	Development centre	Social security	Notary branch	Notary	Court	Agricultural fund	Agricultural branch			Agricultural directorate
Available	Available	Available	Not Available	Available	0	0	0	0	0	0	0	0	0	0	0	0	0	0	0	0	0	Hassan Villages	Al Shafaa
Available	Available	Available	Not Available	Available	0	0	0	0	0	0	0	0	0	0	0	0	0	0	0	0	0	Tarhem	Al Shafaa
Not Available	Not Available	Not Available	Not Available	Available	0	0	0	0	0	0	0	0	0	0	0	0	0	0	0	0	0	Sabt Hejab	Al Shafaa
Not Available	Not Available	Not Available	Not Available	Available	0	0	0	0	0	0	0	0	0	0	0	0	0	0	0	0	0	Dar Al-Safa	Al Shafaa
Not Available	Not Available	Not Available	Not Available	Available	0	0	0	0	0	0	0	0	0	0	0	0	0	0	0	0	0	Al Ilyan	Al Shafaa
Not Available	Not Available	Not Available	Not Available	Available	0	0	0	0	0	0	0	0	0	0	0	0	0	0	0	0	0	Zohur Al-Hamraa	Al Shafaa
Not Available	Not Available	Not Available	Not Available	Available	0	1	0	0	0	0	0	0	0	0	0	0	0	0	0	0	0	Habeel	Al Shafaa
Not Available	Not Available	Not Available	Not Available	Available	0	0	0	0	0	0	0	0	0	0	0	0	0	0	0	0	0	Al-Safq	Al Shafaa
Not Available	Available	Not Available	Not Available	Available	0	0	0	0	0	0	0	0	0	0	0	0	0	0	0	0	0	Al Qabil	Al Shafaa
Not Available	Not Available	Not Available	Not Available	Available	0	0	0	0	0	0	0	0	0	0	0	0	0	0	0	0	0	Al Hamraa	Al Shafaa
Not Available	Not Available	Not Available	Not Available	Available	0	0	0	0	0	0	0	0	0	0	0	0	0	0	0	0	0	Al Malhaa	Al Shafaa
Not Available	Not Available	Not Available	Not Available	Available	0	0	0	0	0	0	0	0	0	0	0	0	0	0	0	0	0	Khalidah	Al Shafaa
Not Available	Not Available	Not Available	Not Available	Available	0	0	0	0	0	0	0	0	0	0	0	0	0	0	0	0	0	Jaf'ah	Al Shafaa
Not Available	Not Available	Not Available	Not Available	Available	0	0	0	0	0	1	0	0	0	0	0	0	0	0	0	0	0	Al-Hisn (Al	Al Shafaa
Not Available	Not Available	Not Available	Not Available	Available	0	0	0	0	0	0	0	0	0	0	0	0	0	0	0	0	0	Al-Aqiq	Al Shafaa
Not Available	Not Available	Not Available	Not Available	Available	0	0	0	0	0	0	0	0	0	0	0	0	0	0	0	0	0	Al-Hitar	Al Shafaa
Not Available	Not Available	Not Available	Not Available	Available	0	0	0	0	0	0	0	0	0	0	0	0	0	0	0	0	0	Al Delal	Al Shafaa
Not Available	Not Available	Not Available	Not Available	Available	0	0	0	0	0	0	0	0	0	0	0	0	0	0	0	0	0	Al Yihsen	Al Shafaa

## Public services at the populated area level

## Number of Agricultural, Social, Administrative and Public Services and Banking Finance 2-2

Cities and villages where public services are available (available or not)					General, financial and banking services					Social and development services								Agricultural services			Populated area	Emirate or governorate or municipality	
Internet network	Cell phone	Telephone network	Water network	Electricity	Commercial bank	Postman	Post office	Travel agency	Public library	Civil defence	Cooperative association	Cooperative association	Development committee	Development centre	Social security	Notary branch	Notary	Court	Agricultural fund	Agricultural branch			Agricultural directorate
Not Available	Not Available	Not Available	Not Available	Available	0	0	0	0	0	0	0	0	0	0	0	0	0	0	0	0	0	Al Masla and Al-Shi'b	Al Shafaa
Not Available	Not Available	Not Available	Not Available	Available	0	0	0	0	0	0	0	0	0	0	0	0	0	0	0	0	0	Al-Shi'b and Al-	Al Shafaa
Not Available	Not Available	Not Available	Not Available	Available	0	0	0	0	0	0	0	0	0	0	0	0	0	0	0	0	0	Al Mekdim (Al	Al Shafaa
Not Available	Available	Not Available	Not Available	Available	0	0	0	0	0	0	0	0	0	0	0	0	0	0	0	0	0	Al Shamlan	Al Shafaa
Not Available	Not Available	Not Available	Not Available	Available	0	0	0	0	0	0	0	0	0	0	0	0	0	0	0	0	0	Shi'bah Al-Malh	Al Shafaa
Not Available	Not Available	Not Available	Not Available	Available	0	0	0	0	0	0	0	0	0	0	0	0	0	0	0	0	0	Al-Ghij	Al Shafaa
Not Available	Not Available	Not Available	Not Available	Available	0	0	0	0	0	0	0	0	0	0	0	0	0	0	0	0	0	Al-Mekhtal	Al Shafaa
Not Available	Not Available	Not Available	Not Available	Available	0	0	0	0	0	0	0	0	0	0	0	0	0	0	0	0	0	Tha'nabah	Al Shafaa
Not Available	Available	Not Available	Not Available	Available	0	0	0	0	0	0	0	0	0	0	0	0	0	0	0	0	0	Al She'ran	Al Shafaa
Not Available	Available	Not Available	Not Available	Available	0	0	0	0	0	0	0	0	0	0	0	0	0	0	0	0	0	Muja'ah	Al Shafaa
Not Available	Available	Not Available	Not Available	Available	0	0	0	0	0	0	0	0	0	0	0	0	0	0	0	0	0	Al-Marashdah and Al	Al Shafaa
Not Available	Not Available	Not Available	Not Available	Available	0	0	0	0	0	0	0	0	0	0	0	0	0	0	0	0	0	Al Sha'ifah	Al Shafaa
Not Available	Available	Not Available	Not Available	Available	0	0	0	0	0	0	0	0	0	0	0	0	0	0	0	0	0	Al Ma'sil	Al Shafaa
Not Available	Available	Not Available	Not Available	Available	0	0	0	0	0	0	0	0	0	0	0	0	0	0	0	0	0	Al Mehdel	Al Shafaa
Not Available	Available	Not Available	Not Available	Available	0	0	0	0	0	0	0	0	0	0	0	0	0	0	0	0	0	Al Faltan and Al	Al Shafaa
Not Available	Available	Not Available	Not Available	Available	0	0	0	0	0	0	0	0	0	0	0	0	0	0	0	0	0	Al Na'imah	Al Shafaa
Not Available	Available	Not Available	Not Available	Available	0	0	0	0	0	0	0	0	0	0	0	0	0	0	0	0	0	Al Hozayb	Al Shafaa
Not Available	Not Available	Not Available	Not Available	Available	0	0	0	0	0	0	0	0	0	0	0	0	0	0	0	0	0	Al Sa'd	Al Shafaa

## Public services at the populated area level

## Number of Agricultural, Social, Administrative and Public Services and Banking Finance 2-2

Cities and villages where public services are available (available or not)					General, financial and banking services					Social and development services								Agricultural services			Populated area	Emirate or governorate or municipality	
Internet network	Cell phone	Telephone network	Water network	Electricity	Commercial bank	Postman	Post office	Travel agency	Public library	Civil defence	Cooperative association	Cooperative association	Development committee	Development centre	Social security	Notary branch	Notary	Court	Agricultural fund	Agricultural branch			Agricultural directorate
Available	Available	Available	Not Available	Available	0	0	0	0	0	0	0	0	0	0	0	0	0	0	0	0	0	Al-Mak hazah	Al Shafaa
Not Available	Available	Not Available	Not Available	Available	0	0	0	0	0	0	0	0	0	0	0	0	0	0	0	0	0	Al-Aslah	Al Shafaa
Available	Available	Available	Available	Available	2	0	1	0	1	1	1	0	1	0	1	0	1	1	0	1	0	Almjardh	Al Majardah
Available	Available	Not Available	Not Available	Available	0	0	0	0	0	0	0	0	0	0	0	0	0	0	0	0	0	Qern Al-Maa	Al Majardah
Available	Available	Not Available	Not Available	Available	0	0	0	0	0	0	0	0	0	0	0	0	0	0	0	0	0	Al-Habawah	Al Majardah
Available	Available	Not Available	Not Available	Available	0	0	0	0	0	0	0	0	0	0	0	0	0	0	0	0	0	Imarah	Al Majardah
Available	Available	Not Available	Not Available	Available	0	0	0	0	0	0	0	0	0	0	0	0	0	0	0	0	0	Qarn Threban	Al Majardah
Available	Available	Not Available	Not Available	Available	0	0	0	0	0	0	0	0	0	0	0	0	0	0	0	0	0	Al-Shi'bat	Al Majardah
Available	Available	Not Available	Not Available	Available	0	0	0	0	0	0	0	0	0	0	0	0	0	0	0	0	0	Al-Meqrah	Al Majardah
Available	Available	Not Available	Not Available	Available	0	0	0	0	0	0	0	0	0	0	0	0	0	0	0	0	0	Ash Shamiyah	Al Majardah
Available	Available	Not Available	Not Available	Available	0	0	0	0	0	0	0	0	0	0	0	0	0	0	0	0	0	Sho'ayb Al Hassan	Al Majardah
Available	Available	Not Available	Not Available	Available	0	0	0	0	0	0	0	0	0	0	0	0	0	0	0	0	0	Darb Aynaa	Al Majardah
Available	Available	Not Available	Not Available	Available	0	0	0	0	0	0	0	0	0	0	0	0	0	0	0	0	0	Al-Jawfaa	Al Majardah
Available	Available	Not Available	Not Available	Available	0	0	0	0	0	0	0	0	0	0	0	0	0	0	0	0	0	Al-Sawdaa	Al Majardah
Available	Available	Not Available	Not Available	Available	0	0	0	0	0	0	0	0	0	0	0	0	0	0	0	0	0	Al-Swa'ld	Al Majardah
Available	Available	Not Available	Not Available	Available	0	0	0	0	0	0	0	0	0	0	0	0	0	0	0	0	0	Al-Moshm	Al Majardah
Available	Available	Not Available	Not Available	Available	0	0	0	0	0	0	0	0	0	0	0	0	0	0	0	0	0	Sho'Eeb Omar	Al Majardah
Available	Available	Not Available	Not Available	Available	0	0	0	0	0	0	0	0	0	0	0	0	0	0	0	0	0	Hadbah Nawajy	Al Majardah

## Public services at the populated area level

## Number of Agricultural, Social, Administrative and Public Services and Banking Finance 2-2

Cities and villages where public services are available (available or not)					General, financial and banking services					Social and development services								Agricultural services			Populated area	Emirate or governorate or municipality	
Internet network	Cell phone	Telephone network	Water network	Electricity	Commercial bank	Postman	Post office	Travel agency	Public library	Civil defence	Cooperative association	Cooperative association	Development committee	Development centre	Social security	Notary branch	Notary	Court	Agricultural fund	Agricultural branch			Agricultural directorate
Available	Available	Not Available	Not Available	Available	0	0	0	0	0	0	0	0	0	0	0	0	0	0	0	0	0	Al-Shi'Bah	Al Majardah
Available	Available	Not Available	Not Available	Available	0	0	0	0	0	0	0	0	0	0	0	0	0	0	0	0	0	Al-Rajmah	Al Majardah
Available	Available	Not Available	Not Available	Available	0	0	0	0	0	0	0	0	0	0	0	0	0	0	0	0	0	Al-As'Asedah	Al Majardah
Available	Available	Not Available	Not Available	Available	0	0	0	0	0	0	0	0	0	0	0	0	0	0	0	0	0	Al-Zanub	Al Majardah
Available	Available	Not Available	Not Available	Available	0	0	0	0	0	0	0	0	0	0	0	0	0	0	0	0	0	Allayt	Al Majardah
Available	Available	Not Available	Not Available	Available	0	0	0	0	0	0	0	0	0	0	0	0	0	0	0	0	0	Al-Khalifah	Al Majardah
Available	Available	Not Available	Not Available	Available	0	0	0	0	0	0	0	0	0	0	0	0	0	0	0	0	0	Al Haqu	Al Majardah
Available	Available	Not Available	Not Available	Available	0	0	0	0	0	0	0	0	0	0	0	0	0	0	0	0	0	Kohelah Al Kmeet	Al Majardah
Available	Available	Not Available	Not Available	Available	0	0	0	0	0	0	0	0	0	0	0	0	0	0	0	0	0	Kda	Al Majardah
Available	Available	Not Available	Not Available	Available	0	0	0	0	0	0	0	0	0	0	0	0	0	0	0	0	0	Qarn Mkhld	Al Majardah
Available	Available	Not Available	Not Available	Available	0	0	0	0	0	0	0	0	0	0	0	0	0	0	0	0	0	'Arq Al-Mkhrm	Al Majardah
Available	Available	Not Available	Not Available	Available	0	0	0	0	0	0	0	0	0	0	0	0	0	0	0	0	0	Al Mufti	Al Majardah
Available	Available	Not Available	Not Available	Available	0	0	0	0	0	0	0	0	0	0	0	0	0	0	0	0	0	Al-Oshah	Al Majardah
Available	Available	Not Available	Not Available	Available	0	0	0	0	0	0	0	0	0	0	0	0	0	0	0	0	0	Al-Mashraqah ( Al	Al Majardah
Available	Available	Not Available	Not Available	Available	0	0	0	0	0	0	0	0	0	0	0	0	0	0	0	0	0	Al-Jandal	Al Majardah
Available	Available	Not Available	Not Available	Available	0	0	0	0	0	0	0	0	0	0	0	0	0	0	0	0	0	Al Hadmat	Al Majardah
Available	Available	Not Available	Not Available	Available	0	0	0	0	0	0	0	0	0	0	0	0	0	0	0	0	0	Al-Qadia	Al Majardah
Available	Available	Not Available	Not Available	Available	0	0	0	0	0	0	0	0	0	0	0	0	0	0	0	0	0	Al-Doulj	Al Majardah



## Public services at the populated area level

## Number of Agricultural, Social, Administrative and Public Services and Banking Finance 2-2

Cities and villages where public services are available (available or not)					General, financial and banking services					Social and development services									Agricultural services			Populated area	Emirate or governorate or municipality
Internet network	Cell phone	Telephone network	Water network	Electricity	Commercial bank	Postman	Post office	Travel agency	Public library	Civil defence	Cooperative association	Cooperative association	Development committee	Development centre	Social security	Notary branch	Notary	Court	Agricultural fund	Agricultural branch	Agricultural directorate		
Available	Available	Not Available	Not Available	Available	0	0	0	0	0	0	0	0	0	0	0	0	0	0	0	0	0	Al-'Ys	Al Majardah
Available	Available	Not Available	Not Available	Available	0	0	0	0	0	0	0	0	0	0	0	0	0	0	0	0	0	Al-Musa	Al Majardah
Available	Available	Not Available	Not Available	Available	0	0	0	0	0	0	0	0	0	0	0	0	0	0	0	0	0	Al Hadb	Al Majardah
Available	Available	Not Available	Not Available	Available	0	0	0	0	0	0	0	0	0	0	0	0	0	0	0	0	0	Al-Hlal	Al Majardah
Available	Available	Not Available	Not Available	Available	0	0	0	0	0	0	0	0	0	0	0	0	0	0	0	0	0	Al Malhaa	Al Majardah
Available	Available	Not Available	Not Available	Available	0	0	0	0	0	0	0	0	0	0	0	0	0	0	0	0	0	Al Selal	Al Majardah
Available	Available	Not Available	Not Available	Available	0	0	0	0	0	0	0	0	0	0	0	0	0	0	0	0	0	Al Hedben	Al Majardah
Available	Available	Not Available	Not Available	Available	0	0	0	0	0	0	0	0	0	0	0	0	0	0	0	0	0	Rhu Al-Jamaa	Al Majardah
Available	Available	Not Available	Not Available	Available	0	0	0	0	0	0	0	0	0	0	0	0	0	0	0	0	0	Alldaed	Al Majardah
Available	Available	Not Available	Not Available	Available	0	0	0	0	0	0	0	0	0	0	0	0	0	0	0	0	0	Al Asaker	Al Majardah
Available	Available	Not Available	Not Available	Available	0	0	0	0	0	0	0	0	0	0	0	0	0	0	0	0	0	Al-Samrat	Al Majardah
Available	Available	Not Available	Not Available	Available	0	0	0	0	0	0	0	0	0	0	0	0	0	0	0	0	0	Al-Shugheb Al-	Al Majardah
Available	Available	Not Available	Not Available	Available	0	0	0	0	0	0	0	0	0	0	0	0	0	0	0	0	0	Al-Wehal	Al Majardah
Available	Available	Not Available	Not Available	Available	0	0	0	0	0	0	0	0	0	0	0	0	0	0	0	0	0	Al Hadbah	Al Majardah
Available	Available	Not Available	Not Available	Available	0	0	0	0	0	0	0	0	0	0	0	0	0	0	0	0	0	Al-Safhan	Al Majardah
Available	Available	Not Available	Not Available	Available	0	0	0	0	0	0	0	0	0	0	0	0	0	0	0	0	0	Mudan	Al Majardah
Available	Available	Not Available	Not Available	Available	0	0	0	0	0	0	0	0	0	0	0	0	0	0	0	0	0	Farsh Al-Zanbah	Al Majardah
Available	Available	Not Available	Not Available	Available	0	0	0	0	0	0	0	0	0	0	0	0	0	0	0	0	0	'Rq 'Osymah	Al Majardah

## Public services at the populated area level

## Number of Agricultural, Social, Administrative and Public Services and Banking Finance 2-2

Cities and villages where public services are available (available or not)					General, financial and banking services					Social and development services								Agricultural services			Populated area	Emirate or governorate or municipality	
Internet network	Cell phone	Telephone network	Water network	Electricity	Commercial bank	Postman	Post office	Travel agency	Public library	Civil defence	Cooperative association	Cooperative association	Development committee	Development centre	Social security	Notary branch	Notary	Court	Agricultural fund	Agricultural branch			Agricultural directorate
Available	Available	Not Available	Not Available	Available	0	0	0	0	0	0	0	0	0	0	0	0	0	0	0	0	0	Al-Hesn	Al Majardah
Available	Available	Not Available	Not Available	Available	0	0	0	0	0	0	0	0	0	0	0	0	0	0	0	0	0	Al-Shaqrah	Al Majardah
Available	Available	Not Available	Not Available	Available	0	0	0	0	0	0	0	0	0	0	0	0	0	0	0	0	0	Al-Maghlolah	Al Majardah
Available	Available	Not Available	Not Available	Available	0	0	0	0	0	0	0	0	0	0	0	0	0	0	0	0	0	Al Mehrez	Al Majardah
Available	Available	Not Available	Not Available	Available	0	0	0	0	0	0	0	0	0	0	0	0	0	0	0	0	0	Hai Al-Jameh	Al Majardah
Available	Available	Not Available	Not Available	Available	0	0	0	0	0	0	0	0	0	0	0	0	0	0	0	0	0	Hadbah Al-Menhesh	Al Majardah
Available	Available	Not Available	Not Available	Available	0	0	0	0	0	0	0	0	0	0	0	0	0	0	0	0	0	Al-Shogheb Al-Qaf	Al Majardah
Available	Available	Not Available	Not Available	Available	0	0	0	0	0	0	0	0	0	0	0	0	0	0	0	0	0	Al-Hresha	Al Majardah
Available	Available	Not Available	Not Available	Available	0	0	0	0	0	0	0	0	0	0	0	0	0	0	0	0	0	Al-Safa	Al Majardah
Available	Available	Not Available	Not Available	Available	0	0	0	0	0	0	0	0	0	0	0	0	0	0	0	0	0	Qna' Bardah	Al Majardah
Available	Available	Not Available	Not Available	Available	0	0	0	0	0	0	0	0	0	0	0	0	0	0	0	0	0	Sha'B Jofan	Al Majardah
Available	Available	Not Available	Not Available	Available	0	0	0	0	0	0	0	0	0	0	0	0	0	0	0	0	0	Al-Ra'Y	Al Majardah
Available	Available	Not Available	Not Available	Available	0	0	0	0	0	0	0	0	0	0	0	0	0	0	0	0	0	Al-Waljah	Al Majardah
Available	Available	Not Available	Not Available	Available	0	0	0	0	0	0	0	0	0	0	0	0	0	0	0	0	0	Al-Naq'Ah	Al Majardah
Available	Available	Not Available	Not Available	Available	0	0	0	0	0	0	0	0	0	0	0	0	0	0	0	0	0	Al-Hankah	Al Majardah
Available	Available	Not Available	Not Available	Available	0	0	0	0	0	0	0	0	0	0	0	0	0	0	0	0	0	Al-Qaraa	Al Majardah
Available	Available	Not Available	Not Available	Available	0	0	0	0	0	0	0	0	0	0	0	0	0	0	0	0	0	Al Hamraa	Al Majardah
Available	Available	Not Available	Not Available	Available	0	0	0	0	0	0	0	0	0	0	0	0	0	0	0	0	0	Al-Dahman	Al Majardah

## Public services at the populated area level

## Number of Agricultural, Social, Administrative and Public Services and Banking Finance 2-2

Cities and villages where public services are available (available or not)					General, financial and banking services					Social and development services								Agricultural services			Populated area	Emirate or governorate or municipality	
Internet network	Cell phone	Telephone network	Water network	Electricity	Commercial bank	Postman	Post office	Travel agency	Public library	Civil defence	Cooperative association	Cooperative association	Development committee	Development centre	Social security	Notary branch	Notary	Court	Agricultural fund	Agricultural branch			Agricultural directorate
Available	Available	Not Available	Not Available	Available	0	0	0	0	0	0	0	0	0	0	0	0	0	0	0	0	0	Al-Ratq	Al Majardah
Available	Available	Not Available	Not Available	Available	0	0	0	0	0	0	0	0	0	0	0	0	0	0	0	0	0	Al-Shaqy	Al Majardah
Available	Available	Not Available	Not Available	Available	0	0	0	0	0	0	0	0	0	0	0	0	0	0	0	0	0	Al-Asraa	Al Majardah
Available	Available	Not Available	Not Available	Available	0	0	0	0	0	0	0	0	0	0	0	0	0	0	0	0	0	Al-Safaa	Al Majardah
Available	Available	Not Available	Not Available	Available	0	0	0	0	0	0	0	0	0	0	0	0	0	0	0	0	0	Makilah	Al Majardah
Available	Available	Not Available	Not Available	Available	0	0	0	0	0	0	0	0	0	0	0	0	0	0	0	0	0	Al-Khabtah	Al Majardah
Available	Available	Not Available	Not Available	Available	0	0	0	0	0	0	0	0	0	0	0	0	0	0	0	0	0	Al-Bass(Al-Saleel)	Al Majardah
Available	Available	Available	Not Available	Available	0	0	0	0	0	0	0	0	0	0	0	0	0	0	0	0	0	Fal' Al Hodn	Al Majardah
Available	Available	Not Available	Not Available	Available	0	0	0	0	0	0	0	0	0	0	0	0	0	0	0	0	0	Al-Zafirah	Al Majardah
Available	Available	Not Available	Not Available	Available	0	0	0	0	0	0	0	0	0	0	0	0	0	0	0	0	0	Al-'Aed	Al Majardah
Available	Available	Not Available	Not Available	Available	0	0	0	0	0	0	0	0	0	0	0	0	0	0	0	0	0	Al Anqah	Al Majardah
Available	Available	Available	Not Available	Available	0	0	0	0	0	0	0	0	0	0	0	0	0	0	0	0	0	Hodn Al-Mashaekh	Al Majardah
Available	Available	Not Available	Not Available	Available	0	0	0	0	0	0	0	0	0	0	0	0	0	0	0	0	0	Al-Sh'Ben(Al Khshel)	Al Majardah
Available	Available	Not Available	Not Available	Available	0	0	0	0	0	0	0	0	0	0	0	0	0	0	0	0	0	Al-Habetah(Bni	Al Majardah
Available	Available	Not Available	Not Available	Available	0	0	0	0	0	0	0	0	0	0	0	0	0	0	0	0	0	'Adedah	Al Majardah
Available	Available	Not Available	Not Available	Available	0	0	0	0	0	0	0	0	0	0	0	0	0	0	0	0	0	Metwaf (Al-Sha'Naa	Al Majardah
Available	Available	Not Available	Not Available	Available	0	0	0	0	0	0	0	0	0	0	0	0	0	0	0	0	0	Al Asaker	Al Majardah
Available	Available	Not Available	Not Available	Available	0	0	0	0	0	0	0	0	0	0	0	0	0	0	0	0	0	Sha'B Al-Qrdah	Al Majardah

## Public services at the populated area level

## Number of Agricultural, Social, Administrative and Public Services and Banking Finance 2-2

Cities and villages where public services are available (available or not)					General, financial and banking services					Social and development services								Agricultural services			Populated area	Emirate or governorate or municipality	
Internet network	Cell phone	Telephone network	Water network	Electricity	Commercial bank	Postman	Post office	Travel agency	Public library	Civil defence	Cooperative association	Cooperative association	Development committee	Development centre	Social security	Notary branch	Notary	Court	Agricultural fund	Agricultural branch			Agricultural directorate
Available	Available	Not Available	Not Available	Available	0	0	0	0	0	0	0	0	0	0	0	0	0	0	0	0	0	Al-Sebty	Al Majardah
Available	Available	Not Available	Not Available	Available	0	0	0	0	0	0	0	0	0	0	0	0	0	0	0	0	0	Al-Arid	Al Majardah
Available	Available	Not Available	Not Available	Available	0	0	0	0	0	0	0	0	0	0	0	0	0	0	0	0	0	Al-Tawf	Al Majardah
Available	Available	Not Available	Not Available	Available	0	0	0	0	0	0	0	0	0	0	0	0	0	0	0	0	0	Al-Qaraa	Al Majardah
Available	Available	Not Available	Not Available	Available	0	0	0	0	0	0	0	0	0	0	0	0	0	0	0	0	0	Sha'B Nethlah	Al Majardah
Available	Available	Not Available	Not Available	Available	0	0	0	0	0	0	0	0	0	0	0	0	0	0	0	0	0	Qaraa Lhyan	Al Majardah
Available	Available	Not Available	Not Available	Available	0	0	0	0	0	0	0	0	0	0	0	0	0	0	0	0	0	Hdabeer	Al Majardah
Available	Available	Not Available	Not Available	Available	0	0	0	0	0	0	0	0	0	0	0	0	0	0	0	0	0	Al-Qabil	Al Majardah
Available	Available	Not Available	Not Available	Available	0	0	0	0	0	0	0	0	0	0	0	0	0	0	0	0	0	Al-Zanub	Al Majardah
Available	Available	Not Available	Not Available	Available	0	0	0	0	0	0	0	0	0	0	0	0	0	0	0	0	0	Al-Hedneen	Al Majardah
Available	Available	Not Available	Not Available	Available	0	0	0	0	0	0	0	0	0	0	0	0	0	0	0	0	0	Al-Mahader	Al Majardah
Available	Available	Not Available	Not Available	Available	0	0	0	0	0	0	0	0	0	0	0	0	0	0	0	0	0	Al Hadb	Al Majardah
Available	Available	Not Available	Not Available	Available	0	0	0	0	0	0	0	0	0	0	0	0	0	0	0	0	0	Al-Mahalah	Al Majardah
Available	Available	Not Available	Not Available	Available	0	0	0	0	0	0	0	0	0	0	0	0	0	0	0	0	0	Al-Madrah	Al Majardah
Available	Available	Not Available	Not Available	Available	0	0	0	0	0	0	0	0	0	0	0	0	0	0	0	0	0	Anqan	Al Majardah
Available	Available	Not Available	Not Available	Available	0	0	0	0	0	0	0	0	0	0	0	0	0	0	0	0	0	Al-Masagh	Al Majardah
Available	Available	Not Available	Not Available	Available	0	0	0	0	0	0	0	0	0	0	0	0	0	0	0	0	0	Al_Mashareb	Al Majardah
Available	Available	Not Available	Not Available	Available	0	0	0	0	0	0	0	0	0	0	0	0	0	0	0	0	0	'Athaq	Al Majardah

## Public services at the populated area level

## Number of Agricultural, Social, Administrative and Public Services and Banking Finance 2-2

Cities and villages where public services are available (available or not)					General, financial and banking services					Social and development services									Agricultural services			Populated area	Emirate or governorate or municipality
Internet network	Cell phone	Telephone network	Water network	Electricity	Commercial bank	Postman	Post office	Travel agency	Public library	Civil defence	Cooperative association	Cooperative association	Development committee	Development centre	Social security	Notary branch	Notary	Court	Agricultural fund	Agricultural branch	Agricultural directorate		
Available	Available	Not Available	Not Available	Available	0	0	0	0	0	0	0	0	0	0	0	0	0	0	0	0	0	Al-Reqbah	Al Majardah
Available	Available	Available	Not Available	Available	0	0	0	0	0	0	0	0	0	0	0	0	0	0	0	0	0	Al-Sha'Bah (Al Mashy	Al Majardah
Available	Available	Not Available	Not Available	Available	0	0	0	0	0	0	0	0	0	0	0	0	0	0	0	0	0	Al Asaker	Al Majardah
Available	Available	Not Available	Not Available	Available	0	0	0	0	0	0	0	0	0	0	0	0	0	0	0	0	0	Al-Khayal	Al Majardah
Available	Available	Not Available	Not Available	Available	0	0	0	0	0	0	0	0	0	0	0	0	0	0	0	0	0	Al-Deeh	Al Majardah
Available	Available	Not Available	Not Available	Available	0	0	0	0	0	0	0	0	0	0	0	0	0	0	0	0	0	Al-Zahirah	Al Majardah
Available	Available	Not Available	Not Available	Available	0	0	0	0	0	0	0	0	0	0	0	0	0	0	0	0	0	Al-Ghamrah	Al Majardah
Available	Available	Not Available	Not Available	Available	0	0	0	0	0	0	0	0	0	0	0	0	0	0	0	0	0	Belad Fahem	Al Majardah
Available	Available	Not Available	Not Available	Available	0	0	0	0	0	0	0	0	0	0	0	0	0	0	0	0	0	Senamah	Al Majardah
Available	Available	Not Available	Not Available	Available	0	0	0	0	0	0	0	0	0	0	0	0	0	0	0	0	0	Al-Masane'	Al Majardah
Not Available	Not Available	Not Available	Not Available	Available	0	0	0	0	0	0	0	0	0	0	0	0	0	0	0	0	0	Al-Afarah	Al Majardah
Available	Available	Not Available	Not Available	Available	0	0	0	0	0	0	0	0	0	0	0	0	0	0	0	0	0	Al-Maqale'	Al Majardah
Available	Available	Not Available	Not Available	Available	0	0	0	0	0	0	0	0	0	0	0	0	0	0	0	0	0	Makhanqah	Al Majardah
Available	Available	Not Available	Not Available	Available	0	0	0	0	0	0	0	0	0	0	0	0	0	0	0	0	0	Al-Haraa	Al Majardah
Available	Available	Not Available	Not Available	Available	0	0	0	0	0	0	0	0	0	0	0	0	0	0	0	0	0	Al-Mahshor	Al Majardah
Available	Available	Not Available	Not Available	Available	0	0	0	0	0	0	0	0	0	0	0	0	0	0	0	0	0	Rahwah Al-Someed	Al Majardah
Available	Available	Not Available	Not Available	Available	0	0	0	0	0	0	0	0	0	0	0	0	0	0	0	0	0	Al-Hashah	Al Majardah
Available	Available	Not Available	Not Available	Available	0	0	0	0	0	0	0	0	0	0	0	0	0	0	0	0	0	Al-Shat	Al Majardah

## Public services at the populated area level

## Number of Agricultural, Social, Administrative and Public Services and Banking Finance 2-2

Cities and villages where public services are available (available or not)					General, financial and banking services					Social and development services								Agricultural services			Populated area	Emirate or governorate or municipality	
Internet network	Cell phone	Telephone network	Water network	Electricity	Commercial bank	Postman	Post office	Travel agency	Public library	Civil defence	Cooperative association	Cooperative association	Development committee	Development centre	Social security	Notary branch	Notary	Court	Agricultural fund	Agricultural branch			Agricultural directorate
Available	Available	Not Available	Not Available	Available	0	0	0	0	0	0	0	0	0	0	0	0	0	0	0	0	0	Shokan	Al Majardah
Available	Available	Not Available	Not Available	Available	0	0	0	0	0	0	0	0	0	0	0	0	0	0	0	0	0	Al-Doulj	Al Majardah
Available	Available	Not Available	Not Available	Available	0	0	0	0	0	0	0	0	0	0	0	0	0	0	0	0	0	Mo'Erah(Al-Wasel)	Al Majardah
Available	Available	Not Available	Not Available	Available	0	0	0	0	0	0	0	0	0	0	0	0	0	0	0	0	0	Sha'B Al Ma'Mal	Al Majardah
Available	Available	Not Available	Not Available	Available	0	0	0	0	0	0	0	0	0	0	0	0	0	0	0	0	0	Al-Hedeirah	Al Majardah
Available	Available	Not Available	Not Available	Available	0	0	0	0	0	0	0	0	0	0	0	0	0	0	0	0	0	Al Marsad ( Manzel	Al Majardah
Available	Available	Not Available	Not Available	Available	0	0	0	0	0	0	0	0	0	0	0	0	0	0	0	0	0	Al Farsha	Al Majardah
Available	Available	Not Available	Not Available	Available	0	0	0	0	0	0	0	0	0	0	0	0	0	0	0	0	0	Al-Khaznah	Al Majardah
Available	Available	Not Available	Not Available	Available	0	0	0	0	0	0	0	0	0	0	0	0	0	0	0	0	0	Bosan	Al Majardah
Available	Available	Not Available	Not Available	Available	0	0	0	0	0	0	0	0	0	0	0	0	0	0	0	0	0	Al-M'Al(Al'Al)	Al Majardah
Available	Available	Not Available	Not Available	Available	0	0	0	0	0	0	0	0	0	0	0	0	0	0	0	0	0	Al-Ghar	Al Majardah
Available	Available	Not Available	Not Available	Available	0	0	0	0	0	0	0	0	0	0	0	0	0	0	0	0	0	Sha'B Ahmed (Al-	Al Majardah
Available	Available	Not Available	Not Available	Available	0	0	0	0	0	0	0	0	0	0	0	0	0	0	0	0	0	Hajalah	Al Majardah
Available	Available	Not Available	Not Available	Available	0	0	0	0	0	0	0	0	0	0	0	0	0	0	0	0	0	Sho'Bah Naghfat	Al Majardah
Available	Available	Not Available	Not Available	Available	0	0	0	0	0	0	0	0	0	0	0	0	0	0	0	0	0	Al-Khosh	Al Majardah
Available	Available	Not Available	Not Available	Available	0	0	0	0	0	0	0	0	0	0	0	0	0	0	0	0	0	Alhodn	Al Majardah
Available	Available	Not Available	Not Available	Available	0	0	0	0	0	0	0	0	0	0	0	0	0	0	0	0	0	Al-Kabeshat	Al Majardah
Available	Available	Not Available	Not Available	Available	0	0	0	0	0	0	0	0	0	0	0	0	0	0	0	0	0	Al-Atrf	Al Majardah

## Public services at the populated area level

## Number of Agricultural, Social, Administrative and Public Services and Banking Finance 2-2

Cities and villages where public services are available (available or not)					General, financial and banking services					Social and development services								Agricultural services			Populated area	Emirate or governorate or municipality	
Internet network	Cell phone	Telephone network	Water network	Electricity	Commercial bank	Postman	Post office	Travel agency	Public library	Civil defence	Cooperative association	Cooperative association	Development committee	Development centre	Social security	Notary branch	Notary	Court	Agricultural fund	Agricultural branch			Agricultural directorate
Available	Available	Not Available	Not Available	Available	0	0	0	0	0	0	0	0	0	0	0	0	0	0	0	0	0	Al-Maqady	Al Majardah
Available	Available	Not Available	Not Available	Available	0	0	0	0	0	0	0	0	0	0	0	0	0	0	0	0	0	Al-Malazem	Al Majardah
Available	Available	Not Available	Not Available	Available	0	0	0	0	0	0	0	0	0	0	0	0	0	0	0	0	0	Al Heed	Al Majardah
Available	Available	Not Available	Not Available	Available	0	0	0	0	0	0	0	0	0	0	0	0	0	0	0	0	0	Al-Sahnah	Al Majardah
Available	Available	Not Available	Not Available	Available	0	0	0	0	0	0	0	0	0	0	0	0	0	0	0	0	0	Umm Al-Qura	Al Majardah
Available	Available	Not Available	Not Available	Available	0	0	0	0	0	0	0	0	0	0	0	0	0	0	0	0	0	Maliha	Al Majardah
Available	Available	Not Available	Not Available	Available	0	0	0	0	0	0	0	0	0	0	0	0	0	0	0	0	0	Al Haqu	Al Majardah
Available	Available	Not Available	Not Available	Available	0	0	0	0	0	0	0	0	0	0	0	0	0	0	0	0	0	The Wall (Al Thebah)	Al Majardah
Available	Available	Not Available	Not Available	Available	0	0	0	0	0	0	0	0	0	0	0	0	0	0	0	0	0	Al-Hesn	Al Majardah
Available	Available	Not Available	Not Available	Available	0	0	0	0	0	0	0	0	0	0	0	0	0	0	0	0	0	Al-Rasnah	Al Majardah
Available	Available	Not Available	Not Available	Available	0	0	0	0	0	0	0	0	0	0	0	0	0	0	0	0	0	Sha'B Al-Halefah	Al Majardah
Available	Available	Not Available	Not Available	Available	0	0	0	0	0	0	0	0	0	0	0	0	0	0	0	0	0	Al-Helah	Al Majardah
Available	Available	Not Available	Not Available	Available	0	0	0	0	0	0	0	0	0	0	0	0	0	0	0	0	0	Hadab Al-Haaq	Al Majardah
Available	Available	Not Available	Not Available	Available	0	0	0	0	0	0	0	0	0	0	0	0	0	0	0	0	0	Al-Hubeel(Al-	Al Majardah
Available	Available	Not Available	Not Available	Available	0	0	0	0	0	0	0	0	0	0	0	0	0	0	0	0	0	Sha'B Al-Labn	Al Majardah
Available	Available	Not Available	Not Available	Available	0	0	0	0	0	0	0	0	0	0	0	0	0	0	0	0	0	Zahrah Al-'Arsah	Al Majardah
Available	Available	Not Available	Not Available	Available	0	0	0	0	0	0	0	0	0	0	0	0	0	0	0	0	0	Al-Makhsar	Al Majardah
Available	Available	Not Available	Not Available	Available	0	0	0	0	0	0	0	0	0	0	0	0	0	0	0	0	0	Hadbah-'Esmah	Al Majardah

## Public services at the populated area level

## Number of Agricultural, Social, Administrative and Public Services and Banking Finance 2-2

Cities and villages where public services are available (available or not)					General, financial and banking services					Social and development services								Agricultural services			Populated area	Emirate or governorate or municipality	
Internet network	Cell phone	Telephone network	Water network	Electricity	Commercial bank	Postman	Post office	Travel agency	Public library	Civil defence	Cooperative association	Cooperative association	Development committee	Development centre	Social security	Notary branch	Notary	Court	Agricultural fund	Agricultural branch			Agricultural directorate
Available	Available	Not Available	Not Available	Available	0	0	0	0	0	0	0	0	0	0	0	0	0	0	0	0	0	Al-Qafat	Al Majardah
Available	Available	Not Available	Not Available	Available	0	0	0	0	0	0	0	0	0	0	0	0	0	0	0	0	0	Al Khanik	Al Majardah
Available	Available	Not Available	Not Available	Available	0	0	0	0	0	0	0	0	0	0	0	0	0	0	0	0	0	Malkatah	Al Majardah
Available	Available	Not Available	Not Available	Available	0	0	0	0	0	0	0	0	0	0	0	0	0	0	0	0	0	Al-Fuwari'	Al Majardah
Available	Available	Not Available	Not Available	Available	0	0	0	0	0	0	0	0	0	0	0	0	0	0	0	0	0	Sadgh Al-Zeeb	Al Majardah
Available	Available	Not Available	Not Available	Available	0	0	0	0	0	0	0	0	0	0	0	0	0	0	0	0	0	Sh'Bah L- Saqran	Al Majardah
Available	Available	Not Available	Not Available	Available	0	0	0	0	0	0	0	0	0	0	0	0	0	0	0	0	0	Al-Hamatah	Al Majardah
Available	Available	Not Available	Not Available	Available	0	0	0	0	0	0	0	0	0	0	0	0	0	0	0	0	0	Jawf Dreeb	Al Majardah
Available	Available	Not Available	Not Available	Available	0	0	0	0	0	0	0	0	0	0	0	0	0	0	0	0	0	Al-Shorfah	Al Majardah
Available	Available	Not Available	Not Available	Available	0	0	0	0	0	0	0	0	0	0	0	0	0	0	0	0	0	Al-Jard	Al Majardah
Available	Available	Not Available	Not Available	Available	0	0	0	0	0	0	0	0	0	0	0	0	0	0	0	0	0	Qarn Al-Sad	Al Majardah
Available	Available	Not Available	Not Available	Available	0	0	0	0	0	0	0	0	0	0	0	0	0	0	0	0	0	Al-Ma'Trah	Al Majardah
Available	Available	Not Available	Not Available	Available	0	0	0	0	0	0	0	0	0	0	0	0	0	0	0	0	0	Mas'Odah	Al Majardah
Available	Available	Not Available	Not Available	Available	0	0	0	0	0	0	0	0	0	0	0	0	0	0	0	0	0	Al Faydh	Al Majardah
Available	Available	Not Available	Not Available	Available	0	0	0	0	0	0	0	0	0	0	0	0	0	0	0	0	0	Al-Rahah	Al Majardah
Available	Available	Not Available	Not Available	Available	0	0	0	0	0	0	0	0	0	0	0	0	0	0	0	0	0	Rahb	Al Majardah
Available	Available	Not Available	Not Available	Available	0	0	0	0	0	0	0	0	0	0	0	0	0	0	0	0	0	Al-Sharah	Al Majardah
Available	Available	Not Available	Not Available	Available	0	0	0	0	0	0	0	0	0	0	0	0	0	0	0	0	0	Al-Malesa	Al Majardah



## Public services at the populated area level

## Number of Agricultural, Social, Administrative and Public Services and Banking Finance 2-2

Cities and villages where public services are available (available or not)					General, financial and banking services					Social and development services									Agricultural services			Populated area	Emirate or governorate or municipality
Internet network	Cell phone	Telephone network	Water network	Electricity	Commercial bank	Postman	Post office	Travel agency	Public library	Civil defence	Cooperative association	Cooperative association	Development committee	Development centre	Social security	Notary branch	Notary	Court	Agricultural fund	Agricultural branch	Agricultural directorate		
Available	Available	Not Available	Not Available	Available	0	0	0	0	0	0	0	0	0	0	0	0	0	0	0	0	0	Al-Sadrah	Al Majardah
Available	Available	Not Available	Not Available	Available	0	0	0	0	0	0	0	0	0	0	0	0	0	0	0	0	0	Dhema	Al Majardah
Available	Available	Not Available	Not Available	Available	0	0	0	0	0	0	0	0	0	0	0	0	0	0	0	0	0	Al Jawah	Al Majardah
Available	Available	Not Available	Not Available	Available	0	0	0	0	0	0	0	0	0	0	0	0	0	0	0	0	0	Al-Hasa(Al-Sakebat)	Al Majardah
Available	Available	Not Available	Not Available	Available	0	0	0	0	0	0	0	0	0	0	0	0	0	0	0	0	0	Al-Dahiah	Al Majardah
Available	Available	Not Available	Not Available	Available	0	0	0	0	0	0	0	0	0	0	0	0	0	0	0	0	0	Haqw Al-Radiah	Al Majardah
Available	Available	Not Available	Not Available	Available	0	0	0	0	0	0	0	0	0	0	0	0	0	0	0	0	0	Al-Mash'Ar	Al Majardah
Available	Available	Not Available	Not Available	Available	0	0	0	0	0	0	0	0	0	0	0	0	0	0	0	0	0	Al-Monaqabah	Al Majardah
Available	Available	Not Available	Not Available	Available	0	0	0	0	0	0	0	0	0	0	0	0	0	0	0	0	0	Otayfah Peach	Al Majardah
Available	Available	Not Available	Not Available	Available	0	0	0	0	0	0	0	0	0	0	0	0	0	0	0	0	0	Al-Shi'Bah	Al Majardah
Available	Available	Not Available	Not Available	Available	0	0	0	0	0	0	0	0	0	0	0	0	0	0	0	0	0	Al-Sanad	Al Majardah
Available	Available	Not Available	Not Available	Available	0	0	0	0	0	0	0	0	0	0	0	0	0	0	0	0	0	Hadbah Rqabah	Al Majardah
Available	Available	Not Available	Not Available	Available	0	0	0	0	0	0	0	0	0	0	0	0	0	0	0	0	0	Mrtaaq	Al Majardah
Available	Available	Not Available	Not Available	Available	0	0	0	0	0	0	0	0	0	0	0	0	0	0	0	0	0	Al-Mehjah	Al Majardah
Available	Available	Not Available	Not Available	Available	0	0	0	0	0	0	0	0	0	0	0	0	0	0	0	0	0	Al-Qa'Saa	Al Majardah
Available	Available	Not Available	Not Available	Available	0	0	0	0	0	0	0	0	0	0	0	0	0	0	0	0	0	Al Demaa	Al Majardah
Available	Available	Not Available	Not Available	Available	0	0	0	0	0	0	0	0	0	0	0	0	0	0	0	0	0	Al-Melh	Al Majardah
Available	Available	Not Available	Not Available	Available	0	0	0	0	0	0	0	0	0	0	0	0	0	0	0	0	0	Al Darj	Al Majardah

## Public services at the populated area level

## Number of Agricultural, Social, Administrative and Public Services and Banking Finance 2-2

Cities and villages where public services are available (available or not)					General, financial and banking services					Social and development services								Agricultural services			Populated area	Emirate or governorate or municipality	
Internet network	Cell phone	Telephone network	Water network	Electricity	Commercial bank	Postman	Post office	Travel agency	Public library	Civil defence	Cooperative association	Cooperative association	Development committee	Development centre	Social security	Notary branch	Notary	Court	Agricultural fund	Agricultural branch			Agricultural directorate
Available	Available	Not Available	Not Available	Available	0	0	0	0	0	0	0	0	0	0	0	0	0	0	0	0	0	Al Redah	Al Majardah
Available	Available	Not Available	Not Available	Available	0	0	0	0	0	0	0	0	0	0	0	0	0	0	0	0	0	Ma'Shouq	Al Majardah
Available	Available	Not Available	Not Available	Available	0	0	0	0	0	0	0	0	0	0	0	0	0	0	0	0	0	Al Qaz'A	Al Majardah
Available	Available	Not Available	Not Available	Available	0	0	0	0	0	0	0	0	0	0	0	0	0	0	0	0	0	Sha'B Al-Hana	Al Majardah
Available	Available	Not Available	Not Available	Available	0	0	0	0	0	0	0	0	0	0	0	0	0	0	0	0	0	Al-Mathml	Al Majardah
Available	Available	Not Available	Not Available	Available	0	0	0	0	0	0	0	0	0	0	0	0	0	0	0	0	0	Al-Rafedah	Al Majardah
Available	Available	Not Available	Not Available	Available	0	0	0	0	0	0	0	0	0	0	0	0	0	0	0	0	0	Al-Kharsa'Ah	Al Majardah
Available	Available	Not Available	Not Available	Available	0	0	0	0	0	0	0	0	0	0	0	0	0	0	0	0	0	Allasbah	Al Majardah
Available	Available	Not Available	Not Available	Available	0	0	0	0	0	0	0	0	0	0	0	0	0	0	0	0	0	Al-Shawhat	Al Majardah
Available	Available	Not Available	Not Available	Available	0	0	0	0	0	0	0	0	0	0	0	0	0	0	0	0	0	Al-Hajnah	Al Majardah
Available	Available	Not Available	Not Available	Available	0	0	0	0	0	0	0	0	0	0	0	0	0	0	0	0	0	Al-Wajhah(Al-	Al Majardah
Available	Available	Not Available	Not Available	Available	0	0	0	0	0	0	0	0	0	0	0	0	0	0	0	0	0	Al Darj	Al Majardah
Available	Available	Not Available	Not Available	Available	0	0	0	0	0	0	0	0	0	0	0	0	0	0	0	0	0	Al-Huwshah	Al Majardah
Available	Available	Not Available	Not Available	Available	0	0	0	0	0	0	0	0	0	0	0	0	0	0	0	0	0	Al-Merahd	Al Majardah
Available	Available	Not Available	Not Available	Available	0	0	0	0	0	0	0	0	0	0	0	0	0	0	0	0	0	Hadbah Al-Ramadah	Al Majardah
Available	Available	Not Available	Not Available	Available	0	0	0	0	0	0	0	0	0	0	0	0	0	0	0	0	0	Al-Qofez(Al-Jaw)	Al Majardah
Available	Available	Not Available	Not Available	Available	0	0	0	0	0	0	0	0	0	0	0	0	0	0	0	0	0	Al-Qar'Aa(Al-Hodn)	Al Majardah
Available	Available	Not Available	Not Available	Available	0	0	0	0	0	0	0	0	0	0	0	0	0	0	0	0	0	Al-Sofoh	Al Majardah

## Public services at the populated area level

## Number of Agricultural, Social, Administrative and Public Services and Banking Finance 2-2

Cities and villages where public services are available (available or not)					General, financial and banking services					Social and development services									Agricultural services			Populated area	Emirate or governorate or municipality
Internet network	Cell phone	Telephone network	Water network	Electricity	Commercial bank	Postman	Post office	Travel agency	Public library	Civil defence	Cooperative association	Cooperative association	Development committee	Development centre	Social security	Notary branch	Notary	Court	Agricultural fund	Agricultural branch	Agricultural directorate		
Available	Available	Not Available	Not Available	Available	0	0	0	0	0	0	0	0	0	0	0	0	0	0	0	0	0	Al-Hemah(Hemah Al-	Al Majardah
Available	Available	Not Available	Not Available	Available	0	0	0	0	0	0	0	0	0	0	0	0	0	0	0	0	0	Al-Hadbah(Rahwah	Al Majardah
Available	Available	Not Available	Not Available	Available	0	0	0	0	0	0	0	0	0	0	0	0	0	0	0	0	0	Al-Qadeem (Al-	Al Majardah
Available	Available	Not Available	Not Available	Available	0	0	0	0	0	0	0	0	0	0	0	0	0	0	0	0	0	Za Khaimah	Al Majardah
Available	Available	Not Available	Not Available	Available	0	0	0	0	0	0	0	0	0	0	0	0	0	0	0	0	0	Atf Al-Zaheer	Al Majardah
Available	Available	Not Available	Not Available	Available	0	0	0	0	0	0	0	0	0	0	0	0	0	0	0	0	0	Hajn	Al Majardah
Available	Available	Not Available	Not Available	Available	0	0	0	0	0	0	0	0	0	0	0	0	0	0	0	0	0	Al-Maghraa	Al Majardah
Available	Available	Not Available	Not Available	Available	0	0	0	0	0	0	0	0	0	0	0	0	0	0	0	0	0	Al-Tufifah	Al Majardah
Available	Available	Not Available	Not Available	Available	0	0	0	0	0	0	0	0	0	0	0	0	0	0	0	0	0	Jonat	Al Majardah
Available	Available	Not Available	Not Available	Available	0	0	0	0	0	0	0	0	0	0	0	0	0	0	0	0	0	Al-Galabah	Al Majardah
Available	Available	Not Available	Not Available	Available	0	0	0	0	0	0	0	0	0	0	0	0	0	0	0	0	0	Al-Khash'Ah	Al Majardah
Available	Available	Not Available	Not Available	Available	0	0	0	0	0	0	0	0	0	0	0	0	0	0	0	0	0	Al Maraghah	Al Majardah
Available	Available	Not Available	Not Available	Available	0	0	0	0	0	0	0	0	0	0	0	0	0	0	0	0	0	Al-M'Ayin	Al Majardah
Available	Available	Not Available	Not Available	Available	0	0	0	0	0	0	0	0	0	0	0	0	0	0	0	0	0	Al-Sal'A	Al Majardah
Available	Available	Not Available	Not Available	Available	0	0	0	0	0	0	0	0	0	0	0	0	0	0	0	0	0	Ra' Al-Marwah	Al Majardah
Available	Available	Not Available	Not Available	Available	0	0	0	0	0	0	0	0	0	0	0	0	0	0	0	0	0	Sha'B Al-Asad ( Al-	Al Majardah
Available	Available	Not Available	Not Available	Available	0	0	0	0	0	0	0	0	0	0	0	0	0	0	0	0	0	Al-Rakbah	Al Majardah

## Public services at the populated area level

## Number of Agricultural, Social, Administrative and Public Services and Banking Finance 2-2

Cities and villages where public services are available (available or not)					General, financial and banking services					Social and development services									Agricultural services			Populated area	Emirate or governorate or municipality
Internet network	Cell phone	Telephone network	Water network	Electricity	Commercial bank	Postman	Post office	Travel agency	Public library	Civil defence	Cooperative association	Cooperative association	Development committee	Development centre	Social security	Notary branch	Notary	Court	Agricultural fund	Agricultural branch	Agricultural directorate		
Available	Available	Not Available	Not Available	Available	0	0	0	0	0	0	0	0	0	0	0	0	0	0	0	0	0	Malhamah	Al Majardah
Available	Available	Not Available	Not Available	Available	0	0	0	0	0	0	0	0	0	0	0	0	0	0	0	0	0	Al Jawah	Al Majardah
Available	Available	Not Available	Not Available	Available	0	0	0	0	0	0	0	0	0	0	0	0	0	0	0	0	0	Al-Qahelah	Al Majardah
Available	Available	Not Available	Not Available	Available	0	0	0	0	0	0	0	0	0	0	0	0	0	0	0	0	0	Al-Mifa	Al Majardah
Available	Available	Not Available	Not Available	Available	0	0	0	0	0	0	0	0	0	0	0	0	0	0	0	0	0	Bayn Al-Jabaleen	Al Majardah
Available	Available	Not Available	Not Available	Available	0	0	0	0	0	0	0	0	0	0	0	0	0	0	0	0	0	Al-Gohosh	Al Majardah
Available	Available	Not Available	Not Available	Available	0	0	0	0	0	0	0	0	0	0	0	0	0	0	0	0	0	Al Qasbaa	Al Majardah
Available	Available	Not Available	Not Available	Available	0	0	0	0	0	0	0	0	0	0	0	0	0	0	0	0	0	Al Jou	Al Majardah
Available	Available	Not Available	Not Available	Available	0	0	0	0	0	0	0	0	0	0	0	0	0	0	0	0	0	Al Qarnah(Al	Al Majardah
Available	Available	Not Available	Not Available	Available	0	0	0	0	0	0	0	0	0	0	0	0	0	0	0	0	0	Al-Qara	Al Majardah
Available	Available	Not Available	Not Available	Available	0	0	0	0	0	0	0	0	0	0	0	0	0	0	0	0	0	Al-Masef(Al-	Al Majardah
Available	Available	Not Available	Not Available	Available	0	0	0	0	0	0	0	0	0	0	0	0	0	0	0	0	0	Sha'b J'Ar	Al Majardah
Available	Available	Not Available	Not Available	Available	0	0	0	0	0	0	0	0	0	0	0	0	0	0	0	0	0	Al-Barik	Al Majardah
Available	Available	Not Available	Not Available	Available	0	0	0	0	0	0	0	0	0	0	0	0	0	0	0	0	0	Al-Mabany	Al Majardah
Available	Available	Not Available	Not Available	Available	0	0	0	0	0	0	0	0	0	0	0	0	0	0	0	0	0	Al-Hashah	Al Majardah
Available	Available	Not Available	Not Available	Available	0	0	0	0	0	0	0	0	0	0	0	0	0	0	0	0	0	Al-'Asera	Al Majardah
Available	Available	Not Available	Not Available	Available	0	0	0	0	0	0	0	0	0	0	0	0	0	0	0	0	0	Al Darj	Al Majardah
Available	Available	Not Available	Not Available	Available	0	0	0	0	0	0	0	0	0	0	0	0	0	0	0	0	0	Al-Khayalah	Al Majardah

## Public services at the populated area level

## Number of Agricultural, Social, Administrative and Public Services and Banking Finance 2-2

Cities and villages where public services are available (available or not)					General, financial and banking services					Social and development services								Agricultural services			Populated area	Emirate or governorate or municipality	
Internet network	Cell phone	Telephone network	Water network	Electricity	Commercial bank	Postman	Post office	Travel agency	Public library	Civil defence	Cooperative association	Cooperative association	Development committee	Development centre	Social security	Notary branch	Notary	Court	Agricultural fund	Agricultural branch			Agricultural directorate
Available	Available	Not Available	Not Available	Available	0	0	0	0	0	0	0	0	0	0	0	0	0	0	0	0	0	Al-Qarah(Rajeh)	Al Majardah
Available	Available	Not Available	Not Available	Available	0	0	0	0	0	0	0	0	0	0	0	0	0	0	0	0	0	Al-Oshah	Al Majardah
Available	Available	Not Available	Not Available	Available	0	0	0	0	0	0	0	0	0	0	0	0	0	0	0	0	0	Al-Maghraa	Al Majardah
Available	Available	Not Available	Not Available	Available	0	0	0	0	0	0	0	0	0	0	0	0	0	0	0	0	0	Raht Al Hmel	Al Majardah
Available	Available	Not Available	Not Available	Available	0	0	0	0	0	0	0	0	0	0	0	0	0	0	0	0	0	Al-Shi'Bah	Al Majardah
Available	Available	Not Available	Not Available	Available	0	0	0	0	0	0	0	0	0	0	0	0	0	0	0	0	0	Al-Sh'Abnah	Al Majardah
Available	Available	Not Available	Not Available	Available	0	0	0	0	0	0	0	0	0	0	0	0	0	0	0	0	0	Al Maleeh	Al Majardah
Available	Available	Not Available	Not Available	Available	0	0	0	0	0	0	0	0	0	0	0	0	0	0	0	0	0	Al-Rahah Al-'Liah	Al Majardah
Available	Available	Not Available	Not Available	Available	0	0	0	0	0	0	0	0	0	0	0	0	0	0	0	0	0	Al-Raha Al-Soflah	Al Majardah
Available	Available	Not Available	Not Available	Available	0	0	0	0	0	0	0	0	0	0	0	0	0	0	0	0	0	Al Jawah	Al Majardah
Available	Available	Not Available	Not Available	Available	0	0	0	0	0	0	0	0	0	0	0	0	0	0	0	0	0	Al-Alhab	Al Majardah
Available	Available	Not Available	Not Available	Available	0	0	0	0	0	0	0	0	0	0	0	0	0	0	0	0	0	Al-Rakab	Al Majardah
Available	Available	Not Available	Not Available	Available	0	0	0	0	0	0	0	0	0	0	0	0	0	0	0	0	0	Haqw Al Skhetah	Al Majardah
Available	Available	Not Available	Not Available	Available	0	0	0	0	0	0	0	0	0	0	0	0	0	0	0	0	0	Al-Haqaf (Al Qarnen)	Al Majardah
Available	Available	Not Available	Not Available	Available	0	0	0	0	0	0	0	0	0	0	0	0	0	0	0	0	0	Al-Maherf	Al Majardah
Available	Available	Not Available	Not Available	Available	0	0	0	0	0	0	0	0	0	0	0	0	0	0	0	0	0	Al-Faselah( Gom'Ah	Al Majardah
Available	Available	Not Available	Not Available	Available	0	0	0	0	0	0	0	0	0	0	0	0	0	0	0	0	0	Zahwah Al	Al Majardah
Available	Available	Not Available	Not Available	Available	0	0	0	0	0	0	0	0	0	0	0	0	0	0	0	0	0	Al-Hamdah	Al Majardah

## Public services at the populated area level

## Number of Agricultural, Social, Administrative and Public Services and Banking Finance 2-2

Cities and villages where public services are available (available or not)					General, financial and banking services					Social and development services								Agricultural services			Populated area	Emirate or governorate or municipality	
Internet network	Cell phone	Telephone network	Water network	Electricity	Commercial bank	Postman	Post office	Travel agency	Public library	Civil defence	Cooperative association	Cooperative association	Development committee	Development centre	Social security	Notary branch	Notary	Court	Agricultural fund	Agricultural branch			Agricultural directorate
Available	Available	Not Available	Not Available	Available	0	0	0	0	0	0	0	0	0	0	0	0	0	0	0	0	0	Al-Oshah	Al Majardah
Available	Available	Not Available	Not Available	Available	0	0	0	0	0	0	0	0	0	0	0	0	0	0	0	0	0	Al-Sha'B ( Hdab Gard)	Al Majardah
Available	Available	Not Available	Not Available	Available	0	0	0	0	0	0	0	0	0	0	0	0	0	0	0	0	0	Al-'Usr ( Al-Yosr)	Al Majardah
Available	Available	Not Available	Not Available	Available	0	0	0	0	0	0	0	0	0	0	0	0	0	0	0	0	0	Al-Khalfah ( Al-	Al Majardah
Available	Available	Not Available	Not Available	Available	0	0	0	0	0	0	0	0	0	0	0	0	0	0	0	0	0	Al-Ma'In	Al Majardah
Available	Available	Not Available	Not Available	Available	0	0	0	0	0	0	0	0	0	0	0	0	0	0	0	0	0	Al-Qadaya	Al Majardah
Available	Available	Not Available	Not Available	Available	0	0	0	0	0	0	0	0	0	0	0	0	0	0	0	0	0	Al-'Atef(Ahl Alqanah)	Al Majardah
Available	Available	Not Available	Not Available	Available	0	0	0	0	0	0	0	0	0	0	0	0	0	0	0	0	0	Al Hemah	Al Majardah
Available	Available	Not Available	Not Available	Available	0	0	0	0	0	0	0	0	0	0	0	0	0	0	0	0	0	Al 'Reef	Al Majardah
Available	Available	Not Available	Not Available	Available	0	0	0	0	0	0	0	0	0	0	0	0	0	0	0	0	0	Al Safi Al-Dedah	Al Majardah
Available	Available	Not Available	Not Available	Available	0	0	0	0	0	0	0	0	0	0	0	0	0	0	0	0	0	Al-Zohrah	Al Majardah
Available	Available	Not Available	Not Available	Available	0	0	0	0	0	0	0	0	0	0	0	0	0	0	0	0	0	Al-Sabtal	Al Majardah
Available	Available	Not Available	Not Available	Available	0	0	0	0	0	0	0	0	0	0	0	0	0	0	0	0	0	Al-Shaqra	Al Majardah
Available	Available	Not Available	Not Available	Available	0	0	0	0	0	0	0	0	0	0	0	0	0	0	0	0	0	Dalwah	Al Majardah
Not Available	Not Available	Not Available	Available	Available	0	0	0	0	0	0	0	0	0	0	0	0	0	0	0	0	0	Habeel	Tharban
Available	Available	Not Available	Not Available	Available	0	0	0	0	0	0	0	0	0	0	0	0	0	0	0	0	0	Al-Naselah	Tharban
Available	Available	Not Available	Not Available	Available	0	0	0	0	0	0	0	0	0	0	0	0	0	0	0	0	0	Al-Rakhmaa	Tharban
Available	Available	Not Available	Not Available	Available	0	0	0	0	0	0	0	0	0	0	0	0	0	0	0	0	0	Kalban	Tharban

## Public services at the populated area level

## Number of Agricultural, Social, Administrative and Public Services and Banking Finance 2-2

Cities and villages where public services are available (available or not)					General, financial and banking services					Social and development services								Agricultural services			Populated area	Emirate or governorate or municipality	
Internet network	Cell phone	Telephone network	Water network	Electricity	Commercial bank	Postman	Post office	Travel agency	Public library	Civil defence	Cooperative association	Cooperative association	Development committee	Development centre	Social security	Notary branch	Notary	Court	Agricultural fund	Agricultural branch			Agricultural directorate
Available	Available	Not Available	Not Available	Available	0	0	0	0	0	0	0	0	0	0	0	0	0	0	0	0	0	Al-Balqa'Ah	Tharban
Available	Available	Not Available	Not Available	Available	0	0	0	0	0	0	0	0	0	0	0	0	0	0	0	0	0	Al-Sahlelah	Tharban
Available	Available	Not Available	Not Available	Available	0	0	0	0	0	0	0	0	0	0	0	0	0	0	0	0	0	Meghwar	Tharban
Available	Available	Not Available	Not Available	Available	0	0	0	0	0	0	0	0	0	0	0	0	0	0	0	0	0	Tala'	Tharban
Available	Available	Not Available	Not Available	Available	0	0	0	0	0	0	0	0	0	0	0	0	0	0	0	0	0	'Eenah	Tharban
Available	Available	Not Available	Not Available	Available	0	0	0	0	0	0	0	0	0	0	0	0	0	0	0	0	0	Al-Maqater	Tharban
Available	Available	Not Available	Not Available	Available	0	0	0	0	0	0	0	0	0	0	0	0	0	0	0	0	0	Al Tarqah	Tharban
Available	Available	Not Available	Not Available	Available	0	0	0	0	0	0	0	0	0	0	0	0	0	0	0	0	0	Batah Al-Athar	Tharban
Not Available	Available	Not Available	Not Available	Available	0	0	0	0	0	0	0	0	0	0	0	0	0	0	0	0	0	Al-Meshbah	Tharban
Not Available	Available	Not Available	Not Available	Available	0	0	0	0	0	0	0	0	0	0	0	0	0	0	0	0	0	Al-Ryanah	Tharban
Not Available	Available	Not Available	Not Available	Available	0	0	0	0	0	0	0	0	0	0	0	0	0	0	0	0	0	Al-Karbah	Tharban
Available	Available	Not Available	Not Available	Available	0	0	0	0	0	0	0	0	0	0	0	0	0	0	0	0	0	Harf Lbrah	Tharban
Available	Available	Not Available	Not Available	Available	0	0	0	0	0	0	0	0	0	0	0	0	0	0	0	0	0	Zml	Tharban
Not Available	Available	Not Available	Not Available	Available	0	0	0	0	0	0	0	0	0	0	0	0	0	0	0	0	0	Al Darj	Tharban
Available	Available	Not Available	Not Available	Available	0	0	0	0	0	0	0	0	0	0	0	0	0	0	0	0	0	Al-Dakhlah	Tharban
Not Available	Not Available	Not Available	Not Available	Available	0	0	0	0	0	0	0	0	0	0	0	0	0	0	0	0	0	Al-Nablah	Tharban
Not Available	Available	Not Available	Not Available	Available	0	0	0	0	0	0	0	0	0	0	0	0	0	0	0	0	0	Al-Dabr	Tharban
Available	Available	Not Available	Not Available	Available	0	0	0	0	0	0	0	0	0	0	0	0	0	0	0	0	0	Hodn Al-Qolalat	Tharban

## Public services at the populated area level

## Number of Agricultural, Social, Administrative and Public Services and Banking Finance 2-2

Cities and villages where public services are available (available or not)					General, financial and banking services					Social and development services								Agricultural services			Populated area	Emirate or governorate or municipality	
Internet network	Cell phone	Telephone network	Water network	Electricity	Commercial bank	Postman	Post office	Travel agency	Public library	Civil defence	Cooperative association	Cooperative association	Development committee	Development centre	Social security	Notary branch	Notary	Court	Agricultural fund	Agricultural branch			Agricultural directorate
Available	Available	Not Available	Not Available	Available	0	0	0	0	0	0	0	0	0	0	0	0	0	0	0	0	0	Umm Al-Rejal	Tharban
Available	Available	Available	Not Available	Available	0	0	1	0	0	0	0	0	0	0	0	0	0	0	0	0	0	Heid Abs	Abas
Available	Available	Not Available	Not Available	Available	0	0	0	0	0	0	0	0	0	0	0	0	0	0	0	0	0	Sa'Ban	Abas
Available	Available	Not Available	Not Available	Available	0	0	0	0	0	0	0	0	0	0	0	0	0	0	0	0	0	Sa'Ban	Abas
Not Available	Not Available	Not Available	Not Available	Available	0	0	0	0	0	0	0	0	0	0	0	0	0	0	0	0	0	Zahir	Abas
Available	Available	Not Available	Not Available	Available	0	0	0	0	0	0	0	0	0	0	0	0	0	0	0	0	0	Al-Qesah	Abas
Available	Available	Not Available	Not Available	Available	0	0	0	0	0	0	0	0	0	0	0	0	0	0	0	0	0	Al-Mahry	Abas
Available	Available	Not Available	Not Available	Available	0	0	0	0	0	0	0	0	0	0	0	0	0	0	0	0	0	Al Ghabish	Abas
Available	Available	Not Available	Not Available	Available	0	0	0	0	0	0	0	0	0	0	0	0	0	0	0	0	0	Al Shawaf	Abas
Available	Available	Not Available	Not Available	Available	0	0	0	0	0	0	0	0	0	0	0	0	0	0	0	0	0	Bni Ghazwan	Abas
Available	Available	Not Available	Not Available	Available	0	0	0	0	0	0	0	0	0	0	0	0	0	0	0	0	0	Al-Khaimah	Abas
Available	Available	Not Available	Not Available	Available	0	0	0	0	0	0	0	0	0	0	0	0	0	0	0	0	0	Markeb	Abas
Available	Available	Not Available	Not Available	Available	0	0	0	0	0	0	0	0	0	0	0	0	0	0	0	0	0	Al-Hajib	Abas
Available	Available	Not Available	Not Available	Available	0	0	0	0	0	0	0	0	0	0	0	0	0	0	0	0	0	Al-Hadbah (Hadbah)	Abas
Available	Available	Not Available	Not Available	Available	0	0	0	0	0	0	0	0	0	0	0	0	0	0	0	0	0	Al-Foqahaa (Lahmar)	Abas
Available	Available	Not Available	Not Available	Available	0	0	0	0	0	0	0	0	0	0	0	0	0	0	0	0	0	Al Ammar	Abas
Available	Available	Not Available	Not Available	Available	0	0	0	0	0	0	0	0	0	0	0	0	0	0	0	0	0	Mashrafah	Abas
Available	Available	Not Available	Not Available	Available	0	0	0	0	0	0	0	0	0	0	0	0	0	0	0	0	0	Al-Khatwah	Abas



## Public services at the populated area level

## Number of Agricultural, Social, Administrative and Public Services and Banking Finance 2-2

Cities and villages where public services are available (available or not)					General, financial and banking services					Social and development services								Agricultural services			Populated area	Emirate or governorate or municipality	
Internet network	Cell phone	Telephone network	Water network	Electricity	Commercial bank	Postman	Post office	Travel agency	Public library	Civil defence	Cooperative association	Cooperative association	Development committee	Development centre	Social security	Notary branch	Notary	Court	Agricultural fund	Agricultural branch			Agricultural directorate
Available	Available	Not Available	Not Available	Available	0	0	0	0	0	0	0	0	0	0	0	0	0	0	0	0	0	Haqw Al-Sayab	Abas
Available	Available	Not Available	Not Available	Available	0	0	0	0	0	0	0	0	0	0	0	0	0	0	0	0	0	Qarn Al-Debah	Abas
Not Available	Available	Not Available	Not Available	Available	0	0	0	0	0	0	0	0	0	0	0	0	0	0	0	0	0	Qarn Shamlan	Abas
Not Available	Available	Not Available	Not Available	Available	0	0	0	0	0	0	0	0	0	0	0	0	0	0	0	0	0	Al-Qari	Abas
Available	Available	Not Available	Not Available	Available	0	0	0	0	0	0	0	0	0	0	0	0	0	0	0	0	0	Sad'Ah	Abas
Available	Available	Not Available	Not Available	Available	0	0	0	0	0	0	0	0	0	0	0	0	0	0	0	0	0	Al-Salam	Abas
Available	Available	Not Available	Not Available	Available	0	0	0	0	0	0	0	0	0	0	0	0	0	0	0	0	0	Khirah	Abas
Available	Available	Not Available	Not Available	Available	0	0	0	0	0	0	0	0	0	0	0	0	0	0	0	0	0	Al Tahlah	Abas
Available	Available	Not Available	Not Available	Available	0	0	0	0	0	0	0	0	0	0	0	0	0	0	0	0	0	Al-Wash'Ah	Abas
Available	Available	Not Available	Not Available	Available	0	0	0	0	0	0	0	0	0	0	0	0	0	0	0	0	0	Al-Serb	Abas
Available	Available	Not Available	Not Available	Available	0	0	0	0	0	0	0	0	0	0	0	0	0	0	0	0	0	Al-Masid	Abas
Available	Available	Not Available	Not Available	Available	0	0	0	0	0	0	0	0	0	0	0	0	0	0	0	0	0	Habeel	Abas
Available	Available	Not Available	Not Available	Available	0	0	0	0	0	0	0	0	0	0	0	0	0	0	0	0	0	Al Hadbah	Abas
Available	Available	Not Available	Not Available	Available	0	0	0	0	0	0	0	0	0	0	0	0	0	0	0	0	0	Meqren Al-Rid	Abas
Available	Available	Not Available	Not Available	Available	0	0	0	0	0	0	0	0	0	0	0	0	0	0	0	0	0	Al-Zafraa	Abas
Available	Available	Not Available	Not Available	Available	0	0	0	0	0	0	0	0	0	0	0	0	0	0	0	0	0	Al-Dakhul	Abas
Available	Available	Not Available	Not Available	Available	0	0	0	0	0	0	0	0	0	0	0	0	0	0	0	0	0	Al Anqah	Abas
Available	Available	Not Available	Not Available	Available	0	0	0	0	0	0	0	0	0	0	0	0	0	0	0	0	0	Al Manzil	Abas

## Public services at the populated area level

## Number of Agricultural, Social, Administrative and Public Services and Banking Finance 2-2

Cities and villages where public services are available (available or not)					General, financial and banking services					Social and development services								Agricultural services			Populated area	Emirate or governorate or municipality	
Internet network	Cell phone	Telephone network	Water network	Electricity	Commercial bank	Postman	Post office	Travel agency	Public library	Civil defence	Cooperative association	Cooperative association	Development committee	Development centre	Social security	Notary branch	Notary	Court	Agricultural fund	Agricultural branch			Agricultural directorate
Available	Available	Not Available	Not Available	Available	0	0	0	0	0	0	0	0	0	0	0	0	0	0	0	0	0	Al-Hardah	Abas
Available	Available	Not Available	Not Available	Available	0	0	0	0	0	0	0	0	0	0	0	0	0	0	0	0	0	Al-Mayazah And Al-	Abas
Available	Available	Available	Not Available	Available	0	0	0	1	0	0	1	0	0	0	0	0	0	0	0	0	0	Al-Ahad	Uhod Tharban
Available	Available	Not Available	Not Available	Available	0	0	0	0	0	0	0	0	0	0	0	0	0	0	0	0	0	Al-Ahser	Uhod Tharban
Available	Available	Not Available	Not Available	Available	0	0	0	0	0	0	0	0	0	0	0	0	0	0	0	0	0	Al-Duemah	Uhod Tharban
Available	Available	Not Available	Not Available	Available	0	0	0	0	0	0	0	0	0	0	0	0	0	0	0	0	0	Al Darj	Uhod Tharban
Not Available	Not Available	Not Available	Not Available	Available	0	0	0	0	0	0	0	0	0	0	0	0	0	0	0	0	0	Al-Ain Al-Harah	Uhod Tharban
Available	Available	Not Available	Not Available	Available	0	0	0	0	0	0	0	0	0	0	0	0	0	0	0	0	0	Wadi Shehdin	Uhod Tharban
Not Available	Available	Not Available	Not Available	Available	0	0	0	0	0	0	0	0	0	0	0	0	0	0	0	0	0	Al-Oqdah	Uhod Tharban
Not Available	Available	Not Available	Not Available	Available	0	0	0	0	0	0	0	0	0	0	0	0	0	0	0	0	0	Matlul	Uhod Tharban
Not Available	Available	Not Available	Not Available	Not Available	0	0	0	0	0	0	0	0	0	0	0	0	0	0	0	0	0	Al-Shorfah	Uhod Tharban
Not Available	Available	Not Available	Not Available	Available	0	0	0	0	0	0	0	0	0	0	0	0	0	0	0	0	0	Al-Kesrah	Uhod Tharban
Not Available	Available	Not Available	Not Available	Available	0	0	0	0	0	0	0	0	0	0	0	0	0	0	0	0	0	Al-Asera	Uhod Tharban
Available	Available	Not Available	Not Available	Available	0	0	0	0	0	0	0	0	0	0	0	0	0	0	0	0	0	Hadbah Al-Haj	Uhod Tharban
Available	Available	Not Available	Not Available	Available	0	0	0	0	0	0	0	0	0	0	0	0	0	0	0	0	0	Al-Qezah	Uhod Tharban
Available	Available	Not Available	Not Available	Available	0	0	0	0	0	0	0	0	0	0	0	0	0	0	0	0	0	Al-Adbah And Al-	Uhod Tharban
Available	Available	Not Available	Not Available	Available	0	0	0	0	0	0	0	0	0	0	0	0	0	0	0	0	0	Shorfah Eshar	Uhod Tharban
Not Available	Not Available	Not Available	Not Available	Available	0	0	0	0	0	0	0	0	0	0	0	0	0	0	0	0	0	Khadirah	Uhod Tharban

## Public services at the populated area level

## Number of Agricultural, Social, Administrative and Public Services and Banking Finance 2-2

Cities and villages where public services are available (available or not)					General, financial and banking services					Social and development services								Agricultural services			Populated area	Emirate or governorate or municipality	
Internet network	Cell phone	Telephone network	Water network	Electricity	Commercial bank	Postman	Post office	Travel agency	Public library	Civil defence	Cooperative association	Cooperative association	Development committee	Development centre	Social security	Notary branch	Notary	Court	Agricultural fund	Agricultural branch			Agricultural directorate
Available	Available	Not Available	Not Available	Available	0	0	0	0	0	0	0	0	0	0	0	0	0	0	0	0	0	Shi'B Al Mar'Y	Uhod Tharban
Available	Available	Not Available	Not Available	Available	0	0	0	0	0	0	0	0	0	0	0	0	0	0	0	0	0	Al-Dayqah	Uhod Tharban
Available	Available	Not Available	Not Available	Available	0	0	0	0	0	0	0	0	0	0	0	0	0	0	0	0	0	Al-Sarir	Uhod Tharban
Available	Available	Not Available	Not Available	Available	0	0	0	0	0	0	0	0	0	0	0	0	0	0	0	0	0	Al-Dars	Uhod Tharban
Available	Available	Not Available	Not Available	Available	0	0	0	0	0	0	0	0	0	0	0	0	0	0	0	0	0	She'B Kharib	Uhod Tharban
Available	Available	Not Available	Not Available	Available	0	0	0	0	0	0	0	0	0	0	0	0	0	0	0	0	0	She'B Hussein	Uhod Tharban
Not Available	Available	Not Available	Not Available	Available	0	0	0	0	0	0	0	0	0	0	0	0	0	0	0	0	0	Wadi Abu Ashrah	Uhod Tharban
Not Available	Available	Not Available	Not Available	Available	0	0	0	0	0	0	0	0	0	0	0	0	0	0	0	0	0	Al Jaradah	Uhod Tharban
Available	Available	Not Available	Not Available	Available	0	0	0	0	0	0	0	0	0	0	0	0	0	0	0	0	0	Al-Qalalah	Uhod Tharban
Available	Available	Not Available	Not Available	Available	0	0	0	0	0	0	0	0	0	0	0	0	0	0	0	0	0	Mesqa'Ah Abu	Uhod Tharban
Available	Available	Not Available	Not Available	Available	0	0	0	0	0	0	0	0	0	0	0	0	0	0	0	0	0	Al-Aqer	Uhod Tharban
Available	Available	Not Available	Not Available	Available	0	0	0	0	0	0	0	0	0	0	0	0	0	0	0	0	0	Mathlah	Uhod Tharban
Available	Available	Not Available	Not Available	Available	0	0	0	0	0	0	0	0	0	0	0	0	0	0	0	0	0	Al-Naqbah (The	Uhod Tharban
Available	Available	Not Available	Not Available	Available	0	0	0	0	0	0	0	0	0	0	0	0	0	0	0	0	0	Hafsan	Uhod Tharban
Available	Available	Not Available	Not Available	Available	0	0	0	0	0	0	0	0	0	0	0	0	0	0	0	0	0	Chapter	Uhod Tharban
Not Available	Available	Not Available	Not Available	Available	0	0	0	0	0	0	0	0	0	0	0	0	0	0	0	0	0	Al-Matawy	Uhod Tharban
Available	Available	Not Available	Not Available	Available	0	0	0	0	0	0	0	0	0	0	0	0	0	0	0	0	0	Al-Naqbah (The	Uhod Tharban
Available	Available	Not Available	Not Available	Available	0	0	0	0	0	0	0	0	0	0	0	0	0	0	0	0	0	Al-Shiq	Uhod Tharban

## Public services at the populated area level

## Number of Agricultural, Social, Administrative and Public Services and Banking Finance 2-2

Cities and villages where public services are available (available or not)					General, financial and banking services					Social and development services									Agricultural services			Populated area	Emirate or governorate or municipality
Internet network	Cell phone	Telephone network	Water network	Electricity	Commercial bank	Postman	Post office	Travel agency	Public library	Civil defence	Cooperative association	Cooperative association	Development committee	Development centre	Social security	Notary branch	Notary	Court	Agricultural fund	Agricultural branch	Agricultural directorate		
Available	Available	Not Available	Not Available	Available	0	0	0	0	0	0	0	0	0	0	0	0	0	0	0	0	0	Hodab Al-Qary	Uhod Tharban
Available	Available	Not Available	Not Available	Available	0	0	0	0	0	0	0	0	0	0	0	0	0	0	0	0	0	Al-Oqdah	Uhod Tharban
Available	Available	Not Available	Not Available	Available	0	0	0	0	0	0	0	0	0	0	0	0	0	0	0	0	0	Al-Faliq	Uhod Tharban
Available	Available	Not Available	Not Available	Available	0	0	0	0	0	0	0	0	0	0	0	0	0	0	0	0	0	Al Haj'Ah	Uhod Tharban
Available	Available	Not Available	Not Available	Available	0	0	0	0	0	0	0	0	0	0	0	0	0	0	0	0	0	Al Hodab	Uhod Tharban
Available	Available	Not Available	Not Available	Available	0	0	0	0	0	0	0	0	0	0	0	0	0	0	0	0	0	Al-Khrrar	Uhod Tharban
Available	Available	Not Available	Not Available	Available	0	0	0	0	0	0	0	0	0	0	0	0	0	0	0	0	0	Al-Marwah	Uhod Tharban
Available	Available	Not Available	Not Available	Available	0	0	0	0	0	0	0	0	0	0	0	0	0	0	0	0	0	Haqw Al-Harshaa	Uhod Tharban
Not Available	Not Available	Not Available	Not Available	Available	0	0	0	0	0	0	0	0	0	0	0	0	0	0	0	0	0	Qalha	Uhod Tharban
Available	Available	Not Available	Not Available	Available	0	0	0	0	0	0	0	0	0	0	0	0	0	0	0	0	0	She'B Al-Zafir	Uhod Tharban
Available	Available	Not Available	Not Available	Available	0	0	0	0	0	0	0	0	0	0	0	0	0	0	0	0	0	Maghluth	Uhod Tharban
Not Available	Available	Not Available	Not Available	Available	0	0	0	0	0	0	0	0	0	0	0	0	0	0	0	0	0	Sefaa	Uhod Tharban
Available	Available	Available	Not Available	Available	0	0	0	0	0	0	0	0	0	0	0	0	0	0	0	0	0	Al-Wahtah	Khatbah
Available	Available	Not Available	Not Available	Available	0	0	0	0	0	0	0	0	0	0	0	0	0	0	0	0	0	Supervisor	Khatbah
Available	Available	Not Available	Not Available	Available	0	0	0	0	0	0	0	0	0	0	0	0	0	0	0	0	0	Al-Jmaa	Khatbah
Available	Available	Not Available	Not Available	Available	0	0	0	0	0	0	0	0	0	0	0	0	0	0	0	0	0	Shutan	Khatbah
Available	Available	Not Available	Not Available	Available	0	0	0	0	0	0	0	0	0	0	0	0	0	0	0	0	0	Al-Badlah	Khatbah
Available	Available	Not Available	Not Available	Available	0	0	0	0	0	0	0	0	0	0	0	0	0	0	0	0	0	Siwa	Khatbah

## Public services at the populated area level

## Number of Agricultural, Social, Administrative and Public Services and Banking Finance 2-2

Cities and villages where public services are available (available or not)					General, financial and banking services					Social and development services								Agricultural services			Populated area	Emirate or governorate or municipality	
Internet network	Cell phone	Telephone network	Water network	Electricity	Commercial bank	Postman	Post office	Travel agency	Public library	Civil defence	Cooperative association	Cooperative association	Development committee	Development centre	Social security	Notary branch	Notary	Court	Agricultural fund	Agricultural branch			Agricultural directorate
Available	Available	Not Available	Not Available	Available	0	0	0	0	0	0	0	0	0	0	0	0	0	0	0	0	0	Qann	Khatbah
Available	Available	Not Available	Not Available	Available	0	0	0	0	0	0	0	0	0	0	0	0	0	0	0	0	0	Hadbah Wadi Majuf	Khatbah
Available	Available	Not Available	Not Available	Available	0	0	0	0	0	0	0	0	0	0	0	0	0	0	0	0	0	Al Manzil	Khatbah
Available	Available	Not Available	Not Available	Available	0	0	0	0	0	0	0	0	0	0	0	0	0	0	0	0	0	Al Oshah	Khatbah
Available	Available	Not Available	Not Available	Available	0	0	0	0	0	0	0	0	0	0	0	0	0	0	0	0	0	Al-Ibaa	Khatbah
Available	Available	Not Available	Not Available	Available	0	0	0	0	0	0	0	0	0	0	0	0	0	0	0	0	0	Al Qalil	Khatbah
Available	Available	Not Available	Not Available	Available	0	0	0	0	0	0	0	0	0	0	0	0	0	0	0	0	0	Far'Ah Riman	Khatbah
Available	Available	Not Available	Not Available	Available	0	0	0	0	0	0	0	0	0	0	0	0	0	0	0	0	0	Al-Mawqi'Ah	Khatbah
Available	Available	Not Available	Not Available	Available	0	0	0	0	0	0	0	0	0	0	0	0	0	0	0	0	0	Al-Sahariyat	Khatbah
Available	Available	Not Available	Not Available	Available	0	0	0	0	0	0	0	0	0	0	0	0	0	0	0	0	0	Al-Hshah (Al Maruh)	Khatbah
Available	Available	Not Available	Not Available	Available	0	0	0	0	0	0	0	0	0	0	0	0	0	0	0	0	0	Al Ghaniyah	Khatbah
Available	Available	Not Available	Not Available	Available	0	0	0	0	0	0	0	0	0	0	0	0	0	0	0	0	0	Mudan	Khatbah
Available	Available	Not Available	Not Available	Available	0	0	0	0	0	0	0	0	0	0	0	0	0	0	0	0	0	Al Qarin	Khatbah
Available	Available	Not Available	Not Available	Available	0	0	0	0	0	0	0	0	0	0	0	0	0	0	0	0	0	Al Atf	Khatbah
Available	Available	Not Available	Not Available	Available	0	0	0	0	0	0	0	0	0	0	0	0	0	0	0	0	0	Al-Rahwat	Khatbah
Available	Available	Not Available	Not Available	Available	0	0	0	0	0	0	0	0	0	0	0	0	0	0	0	0	0	Maliha	Khatbah
Available	Available	Not Available	Not Available	Available	0	0	0	0	0	0	0	0	0	0	0	0	0	0	0	0	0	Qann	Khatbah
Available	Available	Not Available	Not Available	Available	0	0	0	0	0	0	0	0	0	0	0	0	0	0	0	0	0	Al Anqah	Khatbah

## Public services at the populated area level

## Number of Agricultural, Social, Administrative and Public Services and Banking Finance 2-2

Cities and villages where public services are available (available or not)					General, financial and banking services					Social and development services								Agricultural services			Populated area	Emirate or governorate or municipality		
Internet network	Cell phone	Telephone network	Water network	Electricity	Commercial bank	Postman	Post office	Travel agency	Public library	Civil defence	Cooperative association	Cooperative association	Development committee	Development centre	Social security	Notary branch	Notary	Court	Agricultural fund	Agricultural branch			Agricultural directorate	
Available	Available	Not Available	Not Available	Available	0	0	0	0	0	0	0	0	0	0	0	0	0	0	0	0	0	0	Hatman	Khatbah
Available	Available	Not Available	Not Available	Available	0	0	0	0	0	0	0	0	0	0	0	0	0	0	0	0	0	0	Al Fara'	Khatbah
Available	Available	Not Available	Not Available	Available	0	0	0	0	0	0	0	0	0	0	0	0	0	0	0	0	0	0	She'B Al-Hadid	Khatbah
Available	Available	Not Available	Not Available	Available	0	0	0	0	0	0	0	0	0	0	0	0	0	0	0	0	0	0	Al Meshna	Khatbah
Available	Available	Not Available	Not Available	Available	0	0	0	0	0	0	0	0	0	0	0	0	0	0	0	0	0	0	Al-Mehmah	Khatbah
Available	Available	Not Available	Not Available	Available	0	0	0	0	0	0	0	0	0	0	0	0	0	0	0	0	0	0	Al-Hashatin	Khatbah
Not Available	Not Available	Not Available	Not Available	Available	0	0	0	0	0	0	0	0	0	0	0	0	0	0	0	0	0	0	Al-Hesn	Khatbah
Available	Available	Not Available	Not Available	Available	0	0	0	0	0	0	0	0	0	0	0	0	0	0	0	0	0	0	Al-Atiq	Khatbah
Available	Available	Not Available	Not Available	Available	0	0	0	0	0	0	0	0	0	0	0	0	0	0	0	0	0	0	Weinah	Khatbah
Available	Available	Not Available	Not Available	Available	0	0	0	0	0	0	0	0	0	0	0	0	0	0	0	0	0	0	Al-Gharaa	Khatbah
Available	Available	Not Available	Not Available	Available	0	0	0	0	0	0	0	0	0	0	0	0	0	0	0	0	0	0	Al-Sahirah	Khatbah
Available	Available	Not Available	Not Available	Available	0	0	0	0	0	0	0	0	0	0	0	0	0	0	0	0	0	0	Al-Kulah	Khatbah
Available	Available	Not Available	Not Available	Available	0	0	0	0	0	0	0	0	0	0	0	0	0	0	0	0	0	0	Za Al-Ayan	Khatbah
Available	Available	Not Available	Not Available	Available	0	0	0	0	0	0	0	0	0	0	0	0	0	0	0	0	0	0	Al Tuwamah	Khatbah
Available	Available	Not Available	Not Available	Available	0	0	0	0	0	0	0	0	0	0	0	0	0	0	0	0	0	0	Al-Shattan	Khatbah
Not Available	Not Available	Not Available	Not Available	Available	0	0	0	0	0	0	0	0	0	0	0	0	0	0	0	0	0	0	Al-Hajib	Khatbah
Available	Available	Not Available	Not Available	Available	0	0	0	0	0	0	0	0	0	0	0	0	0	0	0	0	0	0	Al Wasat	Khatbah
Available	Available	Not Available	Not Available	Available	0	0	0	0	0	0	0	0	0	0	0	0	0	0	0	0	0	0	Almuhdar	Khatbah

## Public services at the populated area level

## Number of Agricultural, Social, Administrative and Public Services and Banking Finance 2-2

Cities and villages where public services are available (available or not)					General, financial and banking services					Social and development services								Agricultural services			Populated area	Emirate or governorate or municipality	
Internet network	Cell phone	Telephone network	Water network	Electricity	Commercial bank	Postman	Post office	Travel agency	Public library	Civil defence	Cooperative association	Cooperative association	Development committee	Development centre	Social security	Notary branch	Notary	Court	Agricultural fund	Agricultural branch			Agricultural directorate
Available	Available	Not Available	Not Available	Available	0	0	0	0	0	0	0	0	0	0	0	0	0	0	0	0	0	Alruhbatayn	Khatbah
Available	Available	Not Available	Not Available	Available	0	0	0	0	0	0	0	0	0	0	0	0	0	0	0	0	0	Alhadabuh (Hdibuh	Khatbah
Available	Available	Not Available	Not Available	Available	0	0	0	0	0	0	0	0	0	0	0	0	0	0	0	0	0	Alkaribuh	Khatbah
Available	Available	Not Available	Not Available	Available	0	0	0	0	0	0	0	0	0	0	0	0	0	0	0	0	0	Almilsun	Khatbah
Available	Available	Not Available	Not Available	Available	0	0	0	0	0	0	0	0	0	0	0	0	0	0	0	0	0	Shaeb Suedan	Khatbah
Available	Available	Not Available	Not Available	Available	0	0	0	0	0	0	0	0	0	0	0	0	0	0	0	0	0	Al Jaghagh	Khatbah
Available	Available	Not Available	Not Available	Available	0	0	0	0	0	0	0	0	0	0	0	0	0	0	0	0	0	Alshutut	Khatbah
Available	Available	Not Available	Not Available	Available	0	0	0	0	0	0	0	0	0	0	0	0	0	0	0	0	0	Biadiah	Khatbah
Available	Available	Not Available	Not Available	Available	0	0	0	0	0	0	0	0	0	0	0	0	0	0	0	0	0	Aleamiruh	Khatbah
Available	Available	Not Available	Not Available	Available	0	0	0	0	0	0	0	0	0	0	0	0	0	0	0	0	0	Eibadiah	Khatbah
Available	Available	Not Available	Not Available	Available	0	0	0	0	0	0	0	0	0	0	0	0	0	0	0	0	0	Alshueara'	Khatbah
Available	Available	Not Available	Not Available	Available	0	0	0	0	0	0	0	0	0	0	0	0	0	0	0	0	0	Alrahawin	Khatbah
Available	Available	Not Available	Not Available	Available	0	0	0	0	0	0	0	0	0	0	0	0	0	0	0	0	0	Almarad	Khatbah
Available	Available	Not Available	Not Available	Available	0	0	0	0	0	0	0	0	0	0	0	0	0	0	0	0	0	Almarabad	Khatbah
Available	Available	Not Available	Not Available	Available	0	0	0	0	0	0	0	0	0	0	0	0	0	0	0	0	0	Alqinae	Khatbah
Available	Available	Not Available	Not Available	Available	0	0	0	0	0	0	0	0	0	0	0	0	0	0	0	0	0	Rahu Alsiyaluh	Khatbah
Not Available	Not Available	Not Available	Not Available	Available	0	0	0	0	0	0	0	0	0	0	0	0	0	0	0	0	0	Alhumuh	Khatbah
Available	Available	Not Available	Not Available	Available	0	0	0	0	0	0	0	0	0	0	0	0	0	0	0	0	0	Hadabuh Almasakuh	Khatbah

## Public services at the populated area level

## Number of Agricultural, Social, Administrative and Public Services and Banking Finance 2-2

Cities and villages where public services are available (available or not)					General, financial and banking services					Social and development services								Agricultural services			Populated area	Emirate or governorate or municipality	
Internet network	Cell phone	Telephone network	Water network	Electricity	Commercial bank	Postman	Post office	Travel agency	Public library	Civil defence	Cooperative association	Cooperative association	Development committee	Development centre	Social security	Notary branch	Notary	Court	Agricultural fund	Agricultural branch			Agricultural directorate
Available	Available	Not Available	Not Available	Available	0	0	0	0	0	0	0	0	0	0	0	0	0	0	0	0	0	Shaab Jabir	Khatbah
Available	Available	Not Available	Not Available	Available	0	0	0	0	0	0	0	0	0	0	0	0	0	0	0	0	0	Qarn Alrafis	Khatbah
Available	Available	Not Available	Not Available	Available	0	0	0	0	0	0	0	0	0	0	0	0	0	0	0	0	0	Alwaqrayn	Khatbah
Not Available	Not Available	Available	Not Available	Not Available	0	0	0	0	0	0	0	0	0	0	0	0	0	0	0	0	0	Al Shieuh	Khatbah
Available	Available	Not Available	Not Available	Available	0	0	0	0	0	0	0	0	0	0	0	0	0	0	0	0	0	Khat	Khat
Available	Available	Available	Available	Available	1	0	1	0	0	1	1	0	1	0	0	0	1	1	0	1	0	Fareah Tarib	Tarib
Not Available	Available	Not Available	Not Available	Available	0	0	0	0	0	0	0	0	0	0	0	0	0	0	0	0	0	Aleatifuh	Tarib
Not Available	Available	Not Available	Not Available	Available	0	0	0	0	0	0	0	0	0	0	0	0	0	0	0	0	0	Al Nakhran (	Tarib
Not Available	Available	Not Available	Not Available	Available	0	0	0	0	0	0	0	0	0	0	0	0	0	0	0	0	0	Alhamid	Tarib
Not Available	Available	Not Available	Not Available	Available	0	0	0	0	0	0	0	0	0	0	0	0	0	0	0	0	0	Almiqrae	Tarib
Available	Available	Available	Not Available	Available	0	0	0	0	0	0	0	0	0	0	0	0	0	0	0	0	0	Aljuhara'	Tarib
Not Available	Available	Not Available	Not Available	Available	0	0	0	0	0	0	0	0	0	0	0	0	0	0	0	0	0	Alhayh Walmijrad	Tarib
Not Available	Available	Not Available	Not Available	Available	0	0	0	0	0	0	0	0	0	0	0	0	0	0	0	0	0	Alkhinaq	Tarib
Not Available	Available	Not Available	Not Available	Available	0	0	0	0	0	0	0	0	0	0	0	0	0	0	0	0	0	Khahirah	Tarib
Not Available	Available	Not Available	Not Available	Available	0	0	0	0	0	0	0	0	0	0	0	0	0	0	0	0	0	Zahrat Walmanh	Tarib
Not Available	Available	Not Available	Not Available	Available	0	0	0	0	0	0	0	0	0	0	0	0	0	0	0	0	0	Wadi Krwil	Tarib
Not Available	Available	Available	Not Available	Available	0	0	0	0	0	0	1	0	0	0	0	0	0	0	0	0	0	Almusabikh	Khanqa
Not Available	Available	Not Available	Not Available	Available	0	0	0	0	0	0	0	0	0	0	0	0	0	0	0	0	0	Alhasisa	Khanqa



## Public services at the populated area level

## Number of Agricultural, Social, Administrative and Public Services and Banking Finance 2-2

Cities and villages where public services are available (available or not)					General, financial and banking services					Social and development services								Agricultural services			Populated area	Emirate or governorate or municipality	
Internet network	Cell phone	Telephone network	Water network	Electricity	Commercial bank	Postman	Post office	Travel agency	Public library	Civil defence	Cooperative association	Cooperative association	Development committee	Development centre	Social security	Notary branch	Notary	Court	Agricultural fund	Agricultural branch			Agricultural directorate
Not Available	Not Available	Available	Not Available	Available	0	0	0	0	0	0	0	0	0	0	0	0	0	0	0	0	0	Almuzjueh	Khanqa
Available	Available	Not Available	Not Available	Available	0	0	0	0	0	0	0	0	0	0	0	0	0	0	0	0	0	Latif	Khanqa
Not Available	Available	Not Available	Not Available	Available	0	0	0	0	0	0	0	0	0	0	0	0	0	0	0	0	0	Alghabib	Khanqa
Not Available	Available	Not Available	Not Available	Available	0	0	0	0	0	0	0	0	0	0	0	0	0	0	0	0	0	Harshifuh Aleulya	Khanqa
Not Available	Available	Not Available	Not Available	Available	0	0	0	0	0	0	0	0	0	0	0	0	0	0	0	0	0	Harshafah Alsufmaa	Khanqa
Not Available	Available	Not Available	Not Available	Available	0	0	0	0	0	0	0	0	0	0	0	0	0	0	0	0	0	Albtira'	Khanqa
Not Available	Available	Not Available	Not Available	Available	0	0	0	0	0	0	0	0	0	0	0	0	0	0	0	0	0	Namran	Khanqa
Not Available	Available	Not Available	Not Available	Available	0	0	0	0	0	0	0	0	0	0	0	0	0	0	0	0	0	Naead	Khanqa
Not Available	Available	Not Available	Not Available	Available	0	0	0	0	0	0	0	0	0	0	0	0	0	0	0	0	0	Nahwt	Khanqa
Not Available	Available	Not Available	Not Available	Available	0	0	0	0	0	0	0	0	0	0	0	0	0	0	0	0	0	Wabarh	Khanqa
Not Available	Available	Not Available	Not Available	Available	0	0	0	0	0	0	0	0	0	0	0	0	0	0	0	0	0	Wasatun Marmaa	Khanqa
Not Available	Available	Not Available	Not Available	Available	0	0	0	0	0	0	0	0	0	0	0	0	0	0	0	0	0	Alshibak	Khanqa
Not Available	Available	Not Available	Not Available	Available	0	0	0	0	0	0	0	0	0	0	0	0	0	0	0	0	0	Mulihat Alaihbab	Mlahat Al Ahab
Not Available	Available	Not Available	Not Available	Available	0	0	0	0	0	0	0	0	0	0	0	0	0	0	0	0	0	Albals	Mlahat Al Ahab
Not Available	Available	Not Available	Not Available	Available	0	0	0	0	0	0	0	0	0	0	0	0	0	0	0	0	0	Hajjan	Mlahat Al Ahab
Not Available	Available	Not Available	Not Available	Available	0	0	0	0	0	0	0	0	0	0	0	0	0	0	0	0	0	Kharraf	Mlahat Al Ahab
Not Available	Available	Not Available	Not Available	Available	0	0	0	0	0	0	0	0	0	0	0	0	0	0	0	0	0	Alwashijih	Mlahat Al Ahab
Not Available	Available	Not Available	Not Available	Available	0	0	0	0	0	0	0	0	0	0	0	0	0	0	0	0	0	Alsarihuh	Mlahat Al Ahab

## Public services at the populated area level

## Number of Agricultural, Social, Administrative and Public Services and Banking Finance 2-2

Cities and villages where public services are available (available or not)					General, financial and banking services					Social and development services								Agricultural services			Populated area	Emirate or governorate or municipality	
Internet network	Cell phone	Telephone network	Water network	Electricity	Commercial bank	Postman	Post office	Travel agency	Public library	Civil defence	Cooperative association	Cooperative association	Development committee	Development centre	Social security	Notary branch	Notary	Court	Agricultural fund	Agricultural branch			Agricultural directorate
Not Available	Available	Not Available	Not Available	Available	0	0	0	0	0	0	0	0	0	0	0	0	0	0	0	0	0	Wadi Al'Atha'	Mlaht Al Ahab
Not Available	Available	Not Available	Not Available	Available	0	0	0	0	0	0	0	0	0	0	0	0	0	0	0	0	0	Alfarsh	Mlaht Al Ahab
Available	Available	Available	Not Available	Available	0	0	1	0	0	1	0	0	1	0	0	0	0	1	0	0	0	Alsabikhuh Aljadiduh	Al Subaykha
Available	Available	Available	Not Available	Available	0	0	0	0	0	0	0	0	0	0	0	0	0	0	0	0	0	Alfayaluh	Al Subaykha
Available	Available	Available	Not Available	Available	0	0	0	0	0	0	0	0	0	0	0	0	0	0	0	0	0	Umm Alhashim	Al Subaykha
Available	Available	Available	Not Available	Available	0	0	0	0	0	0	0	0	0	0	0	0	0	0	0	0	0	Alwahat	Al Subaykha
Available	Available	Available	Not Available	Available	0	0	0	0	0	0	0	0	0	0	0	0	0	0	0	0	0	Al Harthi(Alfreat)	Al Subaykha
Available	Available	Available	Not Available	Available	0	0	0	0	0	0	0	0	0	0	0	0	0	0	0	0	0	Samudh	Al Subaykha
Available	Available	Available	Not Available	Available	0	0	0	0	0	0	0	0	0	0	0	0	0	0	0	0	0	Al Ghanimuh (Ama	Al Subaykha
Available	Available	Available	Not Available	Available	0	0	0	0	0	0	0	0	0	0	0	0	0	0	0	0	0	Alrafayie	Al Subaykha
Available	Available	Available	Not Available	Available	0	0	0	0	0	0	0	0	0	0	0	0	0	0	0	0	0	Baynah	Al Subaykha
Available	Available	Available	Not Available	Available	0	0	0	0	0	0	0	0	0	0	0	0	0	0	0	0	0	Alrabuw	Al Subaykha
Available	Available	Available	Not Available	Available	0	0	0	0	0	0	0	0	0	0	0	0	0	0	0	0	0	Alharaf Aljazie	Al Subaykha
Available	Available	Available	Not Available	Available	0	0	0	0	0	0	0	0	0	0	0	0	0	0	0	0	0	Almabeuth	Al Subaykha
Available	Available	Available	Not Available	Available	0	0	0	0	0	0	0	0	0	0	0	0	0	0	0	0	0	Alfakhirih	Al Subaykha
Available	Available	Available	Not Available	Available	0	0	0	0	0	0	0	0	0	0	0	0	0	0	0	0	0	Aljamad	Al Subaykha
Available	Available	Available	Not Available	Available	0	0	0	0	0	0	0	0	0	0	0	0	0	0	0	0	0	Sabikhuh Alnakhl	Al Subaykha
Available	Available	Available	Not Available	Available	0	0	0	0	0	0	0	0	0	0	0	0	0	0	0	0	0	Ghalih Alghadraa	Al Subaykha

## Public services at the populated area level

## Number of Agricultural, Social, Administrative and Public Services and Banking Finance 2-2

Cities and villages where public services are available (available or not)					General, financial and banking services					Social and development services								Agricultural services			Populated area	Emirate or governorate or municipality	
Internet network	Cell phone	Telephone network	Water network	Electricity	Commercial bank	Postman	Post office	Travel agency	Public library	Civil defence	Cooperative association	Cooperative association	Development committee	Development centre	Social security	Notary branch	Notary	Court	Agricultural fund	Agricultural branch			Agricultural directorate
Available	Available	Available	Not Available	Available	0	0	0	0	0	0	0	0	0	0	0	0	0	0	0	0	0	Katanah	Al Subaykha
Available	Available	Available	Not Available	Available	0	0	0	0	0	0	0	0	0	0	0	0	0	0	0	0	0	Alnakhil	Al Subaykha
Available	Available	Not Available	Not Available	Available	0	0	0	0	0	0	0	0	0	0	0	0	0	0	0	0	0	Aljuthuh	Al Subaykha
Available	Available	Not Available	Not Available	Available	0	0	0	0	0	0	0	0	0	0	0	0	0	0	0	0	0	Abar Aljafir	Al Subaykha
Not Available	Available	Not Available	Not Available	Available	0	0	0	0	0	0	0	0	0	0	0	0	0	0	0	0	0	Alhifar	Al Subaykha
Available	Available	Available	Not Available	Available	0	0	1	0	0	1	1	0	1	0	0	0	0	1	0	1	0	Almaduh	Al Madha
Available	Available	Not Available	Not Available	Available	0	0	0	0	0	0	0	0	0	0	0	0	0	0	0	0	0	Aljarabuh	Al Madha
Available	Available	Not Available	Not Available	Available	0	0	0	0	0	0	0	0	0	0	0	0	0	0	0	0	0	Alrabuwah	Al Madha
Available	Available	Not Available	Not Available	Available	0	0	0	0	0	0	0	0	0	0	0	0	0	0	0	0	0	Almueqil	Al Madha
Available	Available	Not Available	Not Available	Available	0	0	0	0	0	0	0	0	0	0	0	0	0	0	0	0	0	Al Jhrashuh	Al Madha
Available	Available	Not Available	Not Available	Available	0	0	0	0	0	0	0	0	0	0	0	0	0	0	0	0	0	Alkawadir	Al Madha
Available	Available	Not Available	Not Available	Available	0	0	0	0	0	0	0	0	0	0	0	0	0	0	0	0	0	Al Mueamar	Al Madha
Available	Available	Not Available	Not Available	Available	0	0	0	0	0	0	0	0	0	0	0	0	0	0	0	0	0	Alfarshuh	Al Madha
Available	Available	Not Available	Not Available	Available	0	0	0	0	0	0	0	0	0	0	0	0	0	0	0	0	0	Alhashruj	Al Madha
Available	Available	Not Available	Not Available	Available	0	0	0	0	0	0	0	0	0	0	0	0	0	0	0	0	0	Aleumud	Al Madha
Available	Available	Available	Not Available	Available	0	0	0	0	0	0	0	0	0	0	0	0	0	0	0	0	0	Alsilae	Al Madha
Available	Available	Not Available	Not Available	Available	0	0	0	0	0	0	0	0	0	0	0	0	0	0	0	0	0	Alhafayir	Al Madha
Available	Available	Not Available	Not Available	Available	0	0	0	0	0	0	0	0	0	0	0	0	0	0	0	0	0	Alrwykibuh	Al Madha

## Public services at the populated area level

## Number of Agricultural, Social, Administrative and Public Services and Banking Finance 2-2

Cities and villages where public services are available (available or not)					General, financial and banking services					Social and development services									Agricultural services			Populated area	Emirate or governorate or municipality
Internet network	Cell phone	Telephone network	Water network	Electricity	Commercial bank	Postman	Post office	Travel agency	Public library	Civil defence	Cooperative association	Cooperative association	Development committee	Development centre	Social security	Notary branch	Notary	Court	Agricultural fund	Agricultural branch	Agricultural directorate		
Available	Available	Not Available	Not Available	Available	0	0	0	0	0	0	0	0	0	0	0	0	0	0	0	0	0	Sabiha'	Al Madha
Not Available	Not Available	Not Available	Not Available	Available	0	0	0	0	0	0	0	0	0	0	0	0	0	0	0	0	0	Alrayighuh	Al Madha
Not Available	Available	Not Available	Not Available	Available	0	0	0	0	0	0	0	0	0	0	0	0	0	0	0	0	0	Lasus	Al Madha
Not Available	Available	Not Available	Not Available	Available	0	0	0	0	0	0	0	0	0	0	0	0	0	0	0	0	0	Alramram	Al Madha
Not Available	Available	Not Available	Not Available	Available	0	0	0	0	0	0	0	0	0	0	0	0	0	0	0	0	0	Alhuzm	Al Madha
Not Available	Available	Not Available	Not Available	Available	0	0	0	0	0	0	0	0	0	0	0	0	0	0	0	0	0	Alshifa'	Al Madha
Not Available	Available	Not Available	Not Available	Available	0	0	0	0	0	0	0	0	0	0	0	0	0	0	0	0	0	Almadhieir	Al Madha
Not Available	Available	Not Available	Not Available	Available	0	0	0	0	0	0	0	0	0	0	0	0	0	0	0	0	0	Mlah	Al Madha
Not Available	Available	Not Available	Not Available	Available	0	0	0	0	0	0	0	0	0	0	0	0	0	0	0	0	0	Darie	Al Madha
Not Available	Available	Not Available	Not Available	Available	0	0	0	0	0	0	0	0	0	0	0	0	0	0	0	0	0	Aleadaba	Al Madha
Available	Available	Not Available	Not Available	Available	0	0	0	0	0	0	0	0	0	0	0	0	0	0	0	0	0	Earaqat Al Sulayman	Arqat Al Soliman
Not Available	Available	Not Available	Not Available	Available	0	0	0	0	0	0	0	0	0	0	0	0	0	0	0	0	0	Thafarah	Arqat Al Soliman
Not Available	Not Available	Not Available	Not Available	Available	0	0	0	0	0	0	0	0	0	0	0	0	0	0	0	0	0	Mahd Alwadiin	Arqat Al Soliman
Available	Available	Not Available	Not Available	Available	0	0	0	0	0	0	0	0	0	0	0	0	0	0	0	0	0	Alghadah	Al Ghodat
Available	Available	Not Available	Not Available	Available	0	0	0	0	0	0	0	0	0	0	0	0	0	0	0	0	0	Alfireuh	Al Ghodat
Available	Available	Not Available	Not Available	Available	0	0	0	0	0	0	0	0	0	0	0	0	0	0	0	0	0	Alburqa'	Al Ghodat
Available	Available	Not Available	Not Available	Available	0	0	0	0	0	0	0	0	0	0	0	0	0	0	0	0	0	Alkhalidia	Al Ghodat
Available	Available	Not Available	Not Available	Available	0	0	0	0	0	0	0	0	0	0	0	0	0	0	0	0	0	Alshaeluh	Al Ghodat

## Public services at the populated area level

## Number of Agricultural, Social, Administrative and Public Services and Banking Finance 2-2

Cities and villages where public services are available (available or not)					General, financial and banking services					Social and development services								Agricultural services			Populated area	Emirate or governorate or municipality	
Internet network	Cell phone	Telephone network	Water network	Electricity	Commercial bank	Postman	Post office	Travel agency	Public library	Civil defence	Cooperative association	Cooperative association	Development committee	Development centre	Social security	Notary branch	Notary	Court	Agricultural fund	Agricultural branch			Agricultural directorate
Available	Available	Not Available	Not Available	Available	0	0	0	0	0	0	0	0	0	0	0	0	0	0	0	0	0	Alruwda	Al Ghodat
Available	Available	Available	Available	Available	0	0	1	0	0	1	1	0	1	0	0	0	1	1	0	0	0	Albarik	Al Birk
Available	Available	Not Available	Not Available	Available	0	0	0	0	0	0	0	0	0	0	0	0	0	0	0	0	0	Aldaahin	Al Birk
Available	Available	Available	Available	Available	0	0	0	0	0	0	0	0	0	0	0	0	0	0	0	0	0	Alhashsha	Al Birk
Available	Available	Not Available	Not Available	Available	0	0	0	0	0	0	0	0	0	0	0	0	0	0	0	0	0	Alsahin	Al Birk
Available	Available	Available	Not Available	Available	0	0	0	0	0	0	0	0	0	0	0	0	0	0	0	0	0	Dabsa'	Al Birk
Available	Available	Not Available	Not Available	Available	0	0	0	0	0	0	0	0	0	0	0	0	0	0	0	0	0	Alfasluh	Al Birk
Available	Available	Not Available	Not Available	Available	0	0	0	0	0	0	0	0	0	0	0	0	0	0	0	0	0	Almarsufuh	Al Birk
Available	Available	Not Available	Not Available	Available	0	0	0	0	0	0	0	0	0	0	0	0	0	0	0	0	0	Alqarn Al'Abyad	Al Birk
Available	Available	Available	Available	Available	0	0	0	0	0	0	0	0	1	0	0	0	0	0	0	0	0	Eumq	Amaq
Available	Available	Not Available	Not Available	Available	0	0	0	0	0	0	0	0	0	0	0	0	0	0	0	0	0	Services (Qilah)	Amaq
Available	Available	Not Available	Not Available	Available	0	0	0	0	0	0	0	0	0	0	0	0	0	0	0	0	0	Alhazam	Amaq
Available	Available	Not Available	Not Available	Available	0	0	0	0	0	0	0	0	0	0	0	0	0	0	0	0	0	Alhishafuh	Amaq
Available	Available	Not Available	Not Available	Available	0	0	0	0	0	0	0	0	0	0	0	0	0	0	0	0	0	Alhilfuh	Amaq
Available	Available	Not Available	Not Available	Available	0	0	0	0	0	0	0	0	0	0	0	0	0	0	0	0	0	Alhabasuh	Amaq
Available	Available	Not Available	Not Available	Available	0	0	0	0	0	0	0	0	0	0	0	0	0	0	0	0	0	Hafir Alhilfih	Amaq
Available	Available	Not Available	Not Available	Available	0	0	0	0	0	0	0	0	0	0	0	0	0	0	0	0	0	Hutham Alqahmih	Amaq
Available	Available	Not Available	Not Available	Available	0	0	0	0	0	0	0	0	0	0	0	0	0	0	0	0	0	Alaithieal	Amaq

## Public services at the populated area level

## Number of Agricultural, Social, Administrative and Public Services and Banking Finance 2-2

Cities and villages where public services are available (available or not)					General, financial and banking services					Social and development services								Agricultural services			Populated area	Emirate or governorate or municipality	
Internet network	Cell phone	Telephone network	Water network	Electricity	Commercial bank	Postman	Post office	Travel agency	Public library	Civil defence	Cooperative association	Cooperative association	Development committee	Development centre	Social security	Notary branch	Notary	Court	Agricultural fund	Agricultural branch			Agricultural directorate
Available	Available	Not Available	Not Available	Available	0	0	0	0	0	0	0	0	0	0	0	0	0	0	0	0	0	Alhariq	Amaq
Available	Available	Available	Available	Available	0	1	0	0	0	0	0	0	0	0	0	0	0	0	0	0	0	Alturuq	Zahban
Available	Available	Not Available	Not Available	Available	0	0	0	0	0	0	0	0	0	0	0	0	0	0	0	0	0	Alnahs	Zahban
Available	Available	Not Available	Not Available	Available	0	0	0	0	0	0	0	0	0	0	0	0	0	0	0	0	0	Alhuruh	Zahban
Not Available	Available	Not Available	Not Available	Available	0	0	0	0	0	0	0	0	0	0	0	0	0	0	0	0	0	Aleadrut	Zahban
Not Available	Available	Not Available	Not Available	Available	0	0	0	0	0	0	0	0	0	0	0	0	0	0	0	0	0	Hafir Almuqtar	Zahban
Not Available	Available	Not Available	Not Available	Available	0	0	0	0	0	0	0	0	0	0	0	0	0	0	0	0	0	Aljinduluh	Zahban
Available	Available	Not Available	Not Available	Available	0	0	0	0	0	0	0	0	0	0	0	0	0	0	0	0	0	Murtaq	Al Marsad
Available	Available	Not Available	Not Available	Available	0	0	0	0	0	0	0	0	1	1	0	0	0	0	0	0	0	Aljumuh	Al Marsad
Available	Available	Not Available	Not Available	Available	0	0	0	0	0	0	0	0	0	0	0	0	0	0	0	0	0	Alshaqiq	Al Marsad
Available	Available	Not Available	Not Available	Available	0	0	0	0	0	0	0	0	0	0	0	0	0	0	0	0	0	Alkida'	Al Marsad
Available	Available	Not Available	Not Available	Available	0	0	0	0	0	0	0	0	0	0	0	0	0	0	0	0	0	Sharafah Birumhah	Al Marsad
Available	Available	Not Available	Not Available	Available	0	0	0	0	0	0	0	0	0	0	0	0	0	0	0	0	0	Algharafuh	Al Marsad
Not Available	Not Available	Not Available	Not Available	Available	0	0	0	0	0	0	0	0	0	0	0	0	0	0	0	0	0	Farieat Alhad	Al Marsad
Available	Available	Available	Not Available	Available	2	0	1	0	0	1	1	0	1	0	0	0	1	1	0	0	0	Sahil	Bariq
Available	Available	Available	Not Available	Available	0	0	0	0	0	0	0	0	0	0	0	0	0	0	0	0	0	Alqalb	Bariq
Available	Available	Not Available	Not Available	Available	0	0	0	0	0	0	0	0	0	0	0	0	0	0	0	0	0	Mustur	Bariq
Available	Available	Not Available	Not Available	Available	0	0	0	0	0	0	0	0	0	0	0	0	0	0	0	0	0	Alshaeb	Bariq

## Public services at the populated area level

## Number of Agricultural, Social, Administrative and Public Services and Banking Finance 2-2

Cities and villages where public services are available (available or not)					General, financial and banking services					Social and development services								Agricultural services			Populated area	Emirate or governorate or municipality	
Internet network	Cell phone	Telephone network	Water network	Electricity	Commercial bank	Postman	Post office	Travel agency	Public library	Civil defence	Cooperative association	Cooperative association	Development committee	Development centre	Social security	Notary branch	Notary	Court	Agricultural fund	Agricultural branch			Agricultural directorate
Available	Available	Available	Not Available	Available	0	0	0	0	0	0	0	0	0	0	0	0	0	0	0	0	0	Alkhatim	Bariq
Available	Available	Available	Not Available	Available	0	0	0	0	0	0	0	0	0	0	0	0	0	0	0	0	0	Hadbuh Al Zahir	Bariq
Available	Available	Available	Not Available	Available	0	0	0	0	0	0	0	0	0	0	0	0	0	0	0	0	0	Al Masbah	Bariq
Available	Available	Not Available	Not Available	Available	0	0	0	0	0	0	0	0	0	0	0	0	0	0	0	0	0	Alkhaduh	Bariq
Available	Available	Available	Not Available	Available	0	0	0	0	0	0	0	0	0	0	0	0	0	0	0	0	0	Habis	Bariq
Available	Available	Not Available	Not Available	Available	0	0	0	0	0	0	0	0	0	0	0	0	0	0	0	0	0	Alnusaba'	Bariq
Available	Available	Not Available	Not Available	Available	0	0	0	0	0	0	0	0	0	0	0	0	0	0	0	0	0	Hadabuh Al'ishraf	Bariq
Available	Available	Not Available	Not Available	Available	0	0	0	0	0	0	0	0	0	0	0	0	0	0	0	0	0	Alhuquu (Al Manae)	Bariq
Available	Available	Not Available	Not Available	Available	0	0	0	0	0	0	0	0	0	0	0	0	0	0	0	0	0	Umm Khubian	Bariq
Available	Available	Not Available	Not Available	Available	0	0	0	0	0	0	0	0	0	0	0	0	0	0	0	0	0	Alhisinin	Bariq
Available	Available	Not Available	Not Available	Available	0	0	0	0	0	0	0	0	0	0	0	0	0	0	0	0	0	Alkhubaba'	Bariq
Available	Available	Available	Not Available	Available	0	0	0	0	0	0	0	0	0	0	0	0	0	0	0	0	0	Almudamin	Bariq
Available	Available	Available	Not Available	Available	0	0	0	0	0	0	0	0	0	0	0	0	0	0	0	0	0	Alburqa'	Bariq
Available	Available	Not Available	Not Available	Available	0	0	0	0	0	0	0	0	0	0	0	0	0	0	0	0	0	Aljubu	Bariq
Not Available	Not Available	Not Available	Not Available	Available	0	0	0	0	0	0	0	0	0	0	0	0	0	0	0	0	0	Bin Eatifih	Bariq
Available	Available	Available	Not Available	Available	0	0	0	0	0	0	0	0	0	0	0	0	0	0	0	0	0	Alrubaduh	Bariq
Available	Available	Not Available	Not Available	Available	0	0	0	0	0	0	0	0	0	0	0	0	0	0	0	0	0	Habab	Bariq
Available	Available	Not Available	Not Available	Available	0	0	0	0	0	0	0	0	0	0	0	0	0	0	0	0	0	Eaqalah	Bariq

## Public services at the populated area level

## Number of Agricultural, Social, Administrative and Public Services and Banking Finance 2-2

Cities and villages where public services are available (available or not)					General, financial and banking services					Social and development services									Agricultural services			Populated area	Emirate or governorate or municipality
Internet network	Cell phone	Telephone network	Water network	Electricity	Commercial bank	Postman	Post office	Travel agency	Public library	Civil defence	Cooperative association	Cooperative association	Development committee	Development centre	Social security	Notary branch	Notary	Court	Agricultural fund	Agricultural branch	Agricultural directorate		
Available	Available	Available	Not Available	Available	0	0	0	0	0	0	0	0	0	0	0	0	0	0	0	0	0	Bin Saeidan	Bariq
Available	Available	Available	Not Available	Available	0	0	0	0	0	0	0	0	0	0	0	0	0	0	0	0	0	Aleadn Walquhaba'	Bariq
Available	Available	Available	Not Available	Available	0	0	0	0	0	0	0	0	0	0	0	0	0	0	0	0	0	Sueban	Bariq
Available	Available	Not Available	Not Available	Available	0	0	0	0	0	0	0	0	0	0	0	0	0	0	0	0	0	Alfare	Bariq
Available	Available	Not Available	Not Available	Available	0	0	0	0	0	0	0	0	0	0	0	0	0	0	0	0	0	Mikdas	Bariq
Available	Available	Available	Not Available	Available	0	0	0	0	0	0	0	0	0	0	0	0	0	0	0	0	0	Alhadabuh	Bariq
Available	Available	Available	Not Available	Available	0	0	0	0	0	0	0	0	0	0	0	0	0	0	0	0	0	Maharir	Bariq
Available	Available	Available	Not Available	Available	0	0	0	0	0	0	0	0	0	0	0	0	0	0	0	0	0	'Abu Rkkm	Bariq
Available	Available	Available	Not Available	Available	0	0	0	0	0	0	0	0	0	0	0	0	0	0	0	0	0	Alnusub	Bariq
Available	Available	Available	Not Available	Available	0	0	0	0	0	0	0	0	0	0	0	0	0	0	0	0	0	Almashabaah	Bariq
Available	Available	Available	Not Available	Available	0	0	0	0	0	0	0	0	0	0	0	0	0	0	0	0	0	Umm Easruh	Bariq
Available	Available	Not Available	Not Available	Available	0	0	0	0	0	0	0	0	0	0	0	0	0	0	0	0	0	Aleirih (Almaeirih)	Bariq
Available	Available	Not Available	Not Available	Available	0	0	0	0	0	0	0	0	0	0	0	0	0	0	0	0	0	Umm Kharqah	Bariq
Available	Available	Not Available	Not Available	Available	0	0	0	0	0	0	0	0	0	0	0	0	0	0	0	0	0	Almasmur	Bariq
Available	Available	Not Available	Not Available	Available	0	0	0	0	0	0	0	0	0	0	0	0	0	0	0	0	0	Shaeb Eilwan	Bariq
Available	Available	Not Available	Not Available	Available	0	0	0	0	0	0	0	0	0	0	0	0	0	0	0	0	0	Alramaduh	Bariq
Available	Available	Not Available	Not Available	Available	0	0	0	0	0	0	0	0	0	0	0	0	0	0	0	0	0	Alqafil	Bariq
Available	Available	Not Available	Not Available	Available	0	0	0	0	0	0	0	0	0	0	0	0	0	0	0	0	0	Aleayinuh	Bariq



## Public services at the populated area level

## Number of Agricultural, Social, Administrative and Public Services and Banking Finance 2-2

Cities and villages where public services are available (available or not)					General, financial and banking services					Social and development services								Agricultural services			Populated area	Emirate or governorate or municipality	
Internet network	Cell phone	Telephone network	Water network	Electricity	Commercial bank	Postman	Post office	Travel agency	Public library	Civil defence	Cooperative association	Cooperative association	Development committee	Development centre	Social security	Notary branch	Notary	Court	Agricultural fund	Agricultural branch			Agricultural directorate
Available	Available	Not Available	Not Available	Available	0	0	0	0	0	0	0	0	0	0	0	0	0	0	0	0	0	Alqasawayh	Bariq
Available	Available	Available	Not Available	Available	0	0	0	0	0	0	0	0	0	0	0	0	0	0	0	0	0	Almifa'	Bariq
Available	Available	Not Available	Not Available	Available	0	0	0	0	0	0	0	0	0	0	0	0	0	0	0	0	0	Shaeb Ein	Bariq
Available	Available	Not Available	Not Available	Available	0	0	0	0	0	0	0	0	0	0	0	0	0	0	0	0	0	Badaa	Bariq
Available	Available	Not Available	Not Available	Available	0	0	0	0	0	0	0	0	0	0	0	0	0	0	0	0	0	Aljaeah	Bariq
Available	Available	Not Available	Not Available	Available	0	0	0	0	0	0	0	0	0	0	0	0	0	0	0	0	0	Alsiru	Bariq
Available	Available	Not Available	Not Available	Available	0	0	0	0	0	0	0	0	0	0	0	0	0	0	0	0	0	Alruhuh	Bariq
Available	Available	Available	Not Available	Available	0	0	0	0	0	0	0	0	0	0	0	0	0	0	0	0	0	Almashabaah	Bariq
Available	Available	Not Available	Not Available	Available	0	0	0	0	0	0	0	0	0	0	0	0	0	0	0	0	0	Alqabil	Bariq
Available	Available	Available	Not Available	Available	0	0	0	0	0	0	0	0	0	0	0	0	0	0	0	0	0	Alsharaf	Bariq
Available	Available	Available	Not Available	Available	0	0	0	0	0	0	0	0	0	0	0	0	0	0	0	0	0	Rydah	Bariq
Available	Available	Not Available	Not Available	Available	0	0	0	0	0	0	0	0	0	0	0	0	0	0	0	0	0	Alsawda'	Bariq
Available	Available	Not Available	Not Available	Available	0	0	0	0	0	0	0	0	0	0	0	0	0	0	0	0	0	Aleanqa'	Bariq
Available	Available	Not Available	Not Available	Available	0	0	0	0	0	0	0	0	0	0	0	0	0	0	0	0	0	Alhamra'	Bariq
Available	Available	Not Available	Not Available	Available	0	0	0	0	0	0	0	0	0	0	0	0	0	0	0	0	0	Almurtamad	Bariq
Available	Available	Not Available	Not Available	Available	0	0	0	0	0	0	0	0	0	0	0	0	0	0	0	0	0	Mujrinuh	Bariq
Available	Available	Not Available	Not Available	Available	0	0	0	0	0	0	0	0	0	0	0	0	0	0	0	0	0	Maseaa	Bariq
Available	Available	Not Available	Not Available	Available	0	0	0	0	0	0	0	0	0	0	0	0	0	0	0	0	0	Albashuh	Bariq

## Public services at the populated area level

## Number of Agricultural, Social, Administrative and Public Services and Banking Finance 2-2

Cities and villages where public services are available (available or not)					General, financial and banking services					Social and development services								Agricultural services			Populated area	Emirate or governorate or municipality	
Internet network	Cell phone	Telephone network	Water network	Electricity	Commercial bank	Postman	Post office	Travel agency	Public library	Civil defence	Cooperative association	Cooperative association	Development committee	Development centre	Social security	Notary branch	Notary	Court	Agricultural fund	Agricultural branch			Agricultural directorate
Available	Available	Not Available	Not Available	Available	0	0	0	0	0	0	0	0	0	0	0	0	0	0	0	0	0	Alfireuh	Bariq
Available	Available	Not Available	Not Available	Available	0	0	0	0	0	0	0	0	0	0	0	0	0	0	0	0	0	Alkaribuh	Bariq
Available	Available	Not Available	Not Available	Available	0	0	0	0	0	0	0	0	0	0	0	0	0	0	0	0	0	Shaeb Alhif	Bariq
Available	Available	Not Available	Not Available	Available	0	0	0	0	0	0	0	0	0	0	0	0	0	0	0	0	0	Aba Aleashr	Bariq
Available	Available	Not Available	Not Available	Available	0	0	0	0	0	0	0	0	0	0	0	0	0	0	0	0	0	Mubtih	Bariq
Available	Available	Not Available	Not Available	Available	0	0	0	0	0	0	0	0	0	0	0	0	0	0	0	0	0	Alqariha'	Bariq
Available	Available	Not Available	Not Available	Available	0	0	0	0	0	0	0	0	0	0	0	0	0	0	0	0	0	Alhadaya	Bariq
Available	Available	Not Available	Not Available	Available	0	0	0	0	0	0	0	0	0	0	0	0	0	0	0	0	0	Alakhde	Bariq
Available	Available	Not Available	Not Available	Available	0	0	0	0	0	0	0	0	0	0	0	0	0	0	0	0	0	Mariduh	Bariq
Available	Available	Not Available	Not Available	Available	0	0	0	0	0	0	0	0	0	0	0	0	0	0	0	0	0	Alhibatuh	Bariq
Available	Available	Not Available	Not Available	Available	0	0	0	0	0	0	0	0	0	0	0	0	0	0	0	0	0	Aljama' Walfatimuh	Bariq
Available	Available	Not Available	Not Available	Available	0	0	0	0	0	0	0	0	0	0	0	0	0	0	0	0	0	Alshija'	Bariq
Available	Available	Not Available	Not Available	Available	0	0	0	0	0	0	0	0	0	0	0	0	0	0	0	0	0	Aleusf	Bariq
Available	Available	Not Available	Not Available	Available	0	0	0	0	0	0	0	0	0	0	0	0	0	0	0	0	0	Faqeah	Bariq
Available	Available	Not Available	Not Available	Available	0	0	0	0	0	0	0	0	0	0	0	0	0	0	0	0	0	Almabnaa	Bariq
Available	Available	Not Available	Not Available	Available	0	0	0	0	0	0	0	0	0	0	0	0	0	0	0	0	0	Alshaqis	Bariq
Available	Available	Not Available	Not Available	Available	0	0	0	0	0	0	0	0	0	0	0	0	0	0	0	0	0	Alqalb	Bariq
Available	Available	Not Available	Not Available	Available	0	0	0	0	0	0	0	0	0	0	0	0	0	0	0	0	0	Alhasha'	Bariq

## Public services at the populated area level

## Number of Agricultural, Social, Administrative and Public Services and Banking Finance 2-2

Cities and villages where public services are available (available or not)					General, financial and banking services					Social and development services								Agricultural services			Populated area	Emirate or governorate or municipality	
Internet network	Cell phone	Telephone network	Water network	Electricity	Commercial bank	Postman	Post office	Travel agency	Public library	Civil defence	Cooperative association	Cooperative association	Development committee	Development centre	Social security	Notary branch	Notary	Court	Agricultural fund	Agricultural branch			Agricultural directorate
Available	Available	Not Available	Not Available	Available	0	0	0	0	0	0	0	0	0	0	0	0	0	0	0	0	0	Alraje	Bariq
Available	Available	Not Available	Not Available	Available	0	0	0	0	0	0	0	0	0	0	0	0	0	0	0	0	0	Alqulba'	Bariq
Available	Available	Not Available	Not Available	Available	0	0	0	0	0	0	0	0	0	0	0	0	0	0	0	0	0	Albashamuh	Bariq
Available	Available	Not Available	Not Available	Available	0	0	0	0	0	0	0	0	0	0	0	0	0	0	0	0	0	Alrahuu (Alhabab)	Bariq
Available	Available	Not Available	Not Available	Available	0	0	0	0	0	0	0	0	0	0	0	0	0	0	0	0	0	Almararuh	Bariq
Available	Available	Not Available	Not Available	Available	0	0	0	0	0	0	0	0	0	0	0	0	0	0	0	0	0	Alquhaba'	Bariq
Available	Available	Not Available	Not Available	Available	0	0	0	0	0	0	0	0	0	0	0	0	0	0	0	0	0	Hadabuh Almararuh	Bariq
Available	Available	Not Available	Not Available	Available	0	0	0	0	0	0	0	0	0	0	0	0	0	0	0	0	0	Alwadiin	Bariq
Available	Available	Not Available	Not Available	Available	0	0	0	0	0	0	0	0	0	0	0	0	0	0	0	0	0	Hadabuh Alsiru	Bariq
Available	Available	Not Available	Not Available	Available	0	0	0	0	0	0	0	0	0	0	0	0	0	0	0	0	0	Alsaduh	Bariq
Available	Available	Not Available	Not Available	Available	0	0	0	0	0	0	0	0	0	0	0	0	0	0	0	0	0	Siri Al Eishi	Bariq
Available	Available	Not Available	Not Available	Available	0	0	0	0	0	0	0	0	0	0	0	0	0	0	0	0	0	Huqu Faqeih	Bariq
Available	Available	Not Available	Not Available	Available	0	0	0	0	0	0	0	0	0	0	0	0	0	0	0	0	0	Hawd Nabaa	Bariq
Available	Available	Not Available	Not Available	Available	0	0	0	0	0	0	0	0	0	0	0	0	0	0	0	0	0	Alfarashuh	Bariq
Available	Available	Not Available	Not Available	Available	0	0	0	0	0	0	0	0	0	0	0	0	0	0	0	0	0	Alwatiduh	Bariq
Available	Available	Available	Not Available	Available	0	0	0	0	0	0	0	0	0	0	0	0	0	0	0	0	0	Althamaluh	Bariq
Available	Available	Available	Not Available	Available	0	0	0	0	0	0	0	0	0	0	0	0	0	0	0	0	0	Alhamatuh	Bariq
Available	Available	Available	Not Available	Available	0	0	0	0	0	0	0	0	0	0	0	0	0	0	0	0	0	Alzaribuh	Bariq

## Public services at the populated area level

## Number of Agricultural, Social, Administrative and Public Services and Banking Finance 2-2

Cities and villages where public services are available (available or not)					General, financial and banking services					Social and development services								Agricultural services			Populated area	Emirate or governorate or municipality	
Internet network	Cell phone	Telephone network	Water network	Electricity	Commercial bank	Postman	Post office	Travel agency	Public library	Civil defence	Cooperative association	Cooperative association	Development committee	Development centre	Social security	Notary branch	Notary	Court	Agricultural fund	Agricultural branch			Agricultural directorate
Available	Available	Not Available	Not Available	Available	0	0	0	0	0	0	0	0	0	0	0	0	0	0	0	0	0	Dalahum	Bariq
Available	Available	Available	Not Available	Available	0	0	0	0	0	0	0	0	0	0	0	0	0	0	0	0	0	Tariban	Bariq
Available	Available	Available	Not Available	Available	0	0	0	0	0	0	0	0	0	0	0	0	0	0	0	0	0	Alnusub	Bariq
Available	Available	Not Available	Not Available	Available	0	0	0	0	0	0	0	0	0	0	0	0	0	0	0	0	0	Umm Shawkh	Bariq
Available	Available	Not Available	Not Available	Available	0	0	0	0	0	0	0	0	0	0	0	0	0	0	0	0	0	Alradm	Bariq
Available	Available	Not Available	Not Available	Available	0	0	0	0	0	0	0	0	0	0	0	0	0	0	0	0	0	Qfyl Alfuqaha'	Bariq
Available	Available	Available	Not Available	Available	0	0	0	0	0	0	0	0	0	0	0	0	0	0	0	0	0	Alshaamiyh	Bariq
Available	Available	Available	Not Available	Available	0	0	0	0	0	0	0	0	0	0	0	0	0	0	0	0	0	Alshifa'	Bariq
Available	Available	Available	Not Available	Available	0	0	0	0	0	0	0	0	0	0	0	0	0	0	0	0	0	Alwaja'	Bariq
Available	Available	Not Available	Not Available	Available	0	0	0	0	0	0	0	0	0	0	0	0	0	0	0	0	0	Alkhuraba'	Bariq
Available	Available	Not Available	Not Available	Available	0	0	0	0	0	0	0	0	0	0	0	0	0	0	0	0	0	Alrubue Market	Bariq
Available	Available	Not Available	Not Available	Available	0	0	0	0	0	0	0	0	0	0	0	0	0	0	0	0	0	Hadabuh Alssaduh	Bariq
Available	Available	Not Available	Not Available	Available	0	0	0	0	0	0	0	0	0	0	0	0	0	0	0	0	0	Wa'Adaa Thaeib	Bariq
Available	Available	Not Available	Not Available	Available	0	0	0	0	0	0	0	0	0	0	0	0	0	0	0	0	0	Almahatah	Bariq
Available	Available	Not Available	Not Available	Available	0	0	0	0	0	0	0	0	0	0	0	0	0	0	0	0	0	Alssaduh	Bariq
Available	Available	Not Available	Not Available	Available	0	0	0	0	0	0	0	0	0	0	0	0	0	0	0	0	0	Hadab Musharaf	Bariq
Available	Available	Not Available	Not Available	Available	0	0	0	0	0	0	0	0	0	0	0	0	0	0	0	0	0	Eatif	Bariq
Available	Available	Not Available	Not Available	Available	0	0	0	0	0	0	0	0	0	0	0	0	0	0	0	0	0	Haqu Aleubayd	Bariq

## Public services at the populated area level

## Number of Agricultural, Social, Administrative and Public Services and Banking Finance 2-2

Cities and villages where public services are available (available or not)					General, financial and banking services					Social and development services								Agricultural services			Populated area	Emirate or governorate or municipality		
Internet network	Cell phone	Telephone network	Water network	Electricity	Commercial bank	Postman	Post office	Travel agency	Public library	Civil defence	Cooperative association	Cooperative association	Development committee	Development centre	Social security	Notary branch	Notary	Court	Agricultural fund	Agricultural branch			Agricultural directorate	
Available	Available	Not Available	Not Available	Available	0	0	0	0	0	0	0	0	0	0	0	0	0	0	0	0	0	0	Wa'Adaa Bin Maqih	Bariq
Available	Available	Not Available	Not Available	Available	0	0	0	0	0	0	0	0	0	0	0	0	0	0	0	0	0	0	Hadabuh Alhafnuh	Bariq
Available	Available	Not Available	Not Available	Available	0	0	0	0	0	0	0	0	0	0	0	0	0	0	0	0	0	0	Muruh	Bariq
Available	Available	Not Available	Not Available	Available	0	0	0	0	0	0	0	0	0	0	0	0	0	0	0	0	0	0	Huqu Bin Judah	Bariq
Available	Available	Not Available	Not Available	Available	0	0	0	0	0	0	0	0	0	0	0	0	0	0	0	0	0	0	Alshaebuh	Bariq
Available	Available	Not Available	Not Available	Available	0	0	0	0	0	0	0	0	0	0	0	0	0	0	0	0	0	0	Qarn Sahr	Bariq
Available	Available	Not Available	Not Available	Available	0	0	0	0	0	0	0	0	0	0	0	0	0	0	0	0	0	0	Alttarifuh	Bariq
Available	Available	Not Available	Not Available	Available	0	0	0	0	0	0	0	0	0	0	0	0	0	0	0	0	0	0	Almukhasir (Sheab	Bariq
Available	Available	Not Available	Not Available	Available	0	0	0	0	0	0	0	0	0	0	0	0	0	0	0	0	0	0	Almujmaeuh (	Bariq
Available	Available	Not Available	Not Available	Available	0	0	0	0	0	0	0	0	0	0	0	0	0	0	0	0	0	0	Mukahaf	Bariq
Available	Available	Not Available	Not Available	Available	0	0	0	0	0	0	0	0	0	0	0	0	0	0	0	0	0	0	Alqawayd	Bariq
Available	Available	Not Available	Not Available	Available	0	0	0	0	0	0	0	0	0	0	0	0	0	0	0	0	0	0	Aljarbue	Bariq
Available	Available	Not Available	Not Available	Available	0	0	0	0	0	0	0	0	0	0	0	0	0	0	0	0	0	0	Shaeb Eadahaa	Bariq
Available	Available	Not Available	Not Available	Available	0	0	0	0	0	0	0	0	0	0	0	0	0	0	0	0	0	0	Al Marawan	Bariq
Available	Available	Not Available	Not Available	Available	0	0	0	0	0	0	0	0	0	0	0	0	0	0	0	0	0	0	Alhabil	Bariq
Available	Available	Not Available	Not Available	Available	0	0	0	0	0	0	0	0	0	0	0	0	0	0	0	0	0	0	Kharazat ( Haquun	Bariq
Available	Available	Not Available	Not Available	Available	0	0	0	0	0	0	0	0	0	0	0	0	0	0	0	0	0	0	Alquhaba'	Bariq
Available	Available	Available	Not Available	Available	0	0	0	0	0	0	0	0	0	0	0	0	0	0	0	0	0	0	Almuribieuh	Bariq

## Public services at the populated area level

## Number of Agricultural, Social, Administrative and Public Services and Banking Finance 2-2

Cities and villages where public services are available (available or not)					General, financial and banking services					Social and development services								Agricultural services			Populated area	Emirate or governorate or municipality	
Internet network	Cell phone	Telephone network	Water network	Electricity	Commercial bank	Postman	Post office	Travel agency	Public library	Civil defence	Cooperative association	Cooperative association	Development committee	Development centre	Social security	Notary branch	Notary	Court	Agricultural fund	Agricultural branch			Agricultural directorate
Available	Available	Not Available	Not Available	Available	0	0	0	0	0	0	0	0	0	0	0	0	0	0	0	0	0	Alqawz (Qnti)	Bariq
Available	Available	Not Available	Not Available	Available	0	0	0	0	0	0	0	0	0	0	0	0	0	0	0	0	0	Almudawruh	Bariq
Available	Available	Not Available	Not Available	Available	0	0	0	0	0	0	0	0	0	0	0	0	0	0	0	0	0	Alfayij	Bariq
Available	Available	Not Available	Not Available	Available	0	0	0	0	0	0	0	0	0	0	0	0	0	0	0	0	0	Alqazif	Bariq
Available	Available	Not Available	Not Available	Available	0	0	0	0	0	0	0	0	0	0	0	0	0	0	0	0	0	Alghaywar	Bariq
Available	Available	Not Available	Not Available	Available	0	0	0	0	0	0	0	0	0	0	0	0	0	0	0	0	0	Alkadifuh	Bariq
Available	Available	Not Available	Not Available	Available	0	0	0	0	0	0	0	0	0	0	0	0	0	0	0	0	0	Alkhubaba'	Bariq
Available	Available	Not Available	Not Available	Available	0	0	0	0	0	0	0	0	0	0	0	0	0	0	0	0	0	Alhuquw	Bariq
Available	Available	Not Available	Not Available	Available	0	0	0	0	0	0	0	0	0	0	0	0	0	0	0	0	0	Alkharraqayn	Bariq
Available	Available	Not Available	Not Available	Available	0	0	0	0	0	0	0	0	0	0	0	0	0	0	0	0	0	Qarn Al Shaefaa	Bariq
Available	Available	Not Available	Not Available	Available	0	0	0	0	0	0	0	0	0	0	0	0	0	0	0	0	0	Alkhamasih	Bariq
Available	Available	Not Available	Not Available	Available	0	0	0	0	0	0	0	0	0	0	0	0	0	0	0	0	0	Qarn Alsaabu	Bariq
Available	Available	Not Available	Not Available	Available	0	0	0	0	0	0	0	0	0	0	0	0	0	0	0	0	0	Alhamra'	Bariq
Available	Available	Not Available	Not Available	Available	0	0	0	0	0	0	0	0	0	0	0	0	0	0	0	0	0	Qarn 'Abu Sini	Bariq
Available	Available	Not Available	Not Available	Available	0	0	0	0	0	0	0	0	0	0	0	0	0	0	0	0	0	Qarn Mukhalad	Bariq
Available	Available	Not Available	Not Available	Available	0	0	0	0	0	0	0	0	0	0	0	0	0	0	0	0	0	Siri Alkhashb	Bariq
Available	Available	Not Available	Not Available	Available	0	0	0	0	0	0	0	0	0	0	0	0	0	0	0	0	0	Alhamd	Bariq
Available	Available	Not Available	Not Available	Available	0	0	0	0	0	0	0	0	0	0	0	0	0	0	0	0	0	Albayda'	Bariq

## Public services at the populated area level

## Number of Agricultural, Social, Administrative and Public Services and Banking Finance 2-2

Cities and villages where public services are available (available or not)					General, financial and banking services					Social and development services								Agricultural services			Populated area	Emirate or governorate or municipality	
Internet network	Cell phone	Telephone network	Water network	Electricity	Commercial bank	Postman	Post office	Travel agency	Public library	Civil defence	Cooperative association	Cooperative association	Development committee	Development centre	Social security	Notary branch	Notary	Court	Agricultural fund	Agricultural branch			Agricultural directorate
Available	Available	Not Available	Not Available	Available	0	0	0	0	0	0	0	0	0	0	0	0	0	0	0	0	0	Alqurs	Bariq
Available	Available	Not Available	Not Available	Available	0	0	0	0	0	0	0	0	0	0	0	0	0	0	0	0	0	Almazburuh	Bariq
Available	Available	Not Available	Not Available	Available	0	0	0	0	0	0	0	0	0	0	0	0	0	0	0	0	0	Alhadab ( Eanikr)	Bariq
Available	Available	Available	Not Available	Available	0	0	0	0	0	0	0	0	0	0	0	0	0	0	0	0	0	Hadab ( Almunayzar)	Bariq
Available	Available	Available	Not Available	Available	0	0	0	0	0	0	0	0	0	0	0	0	0	0	0	0	0	Albayda'	Bariq
Available	Available	Available	Not Available	Available	0	0	0	0	0	0	0	0	0	0	0	0	0	0	0	0	0	Alsilm	Bariq
Available	Available	Not Available	Not Available	Available	0	0	0	0	0	0	0	0	0	0	0	0	0	0	0	0	0	HadbuH Shayban	Bariq
Available	Available	Not Available	Not Available	Available	0	0	0	0	0	0	0	0	0	0	0	0	0	0	0	0	0	Alqatfuh	Bariq
Available	Available	Not Available	Available	Available	0	0	0	0	0	0	0	0	0	0	0	0	0	0	0	0	0	Alfawhuh	Bariq
Available	Available	Not Available	Not Available	Available	0	0	0	0	0	0	0	0	0	0	0	0	0	0	0	0	0	Almashear	Bariq
Available	Available	Not Available	Not Available	Available	0	0	0	0	0	0	0	0	0	0	0	0	0	0	0	0	0	Alsilm ( Aljabiuhuh)	Bariq
Available	Available	Not Available	Not Available	Available	0	0	0	0	0	0	0	0	0	0	0	0	0	0	0	0	0	Eafaas	Bariq
Available	Available	Not Available	Not Available	Available	0	0	0	0	0	0	0	0	0	0	0	0	0	0	0	0	0	Alkanabiu	Bariq
Available	Available	Not Available	Not Available	Available	0	0	0	0	0	0	0	0	0	0	0	0	0	0	0	0	0	Alsharadiuh	Bariq
Available	Available	Not Available	Not Available	Available	0	0	0	0	0	0	0	0	0	0	0	0	0	0	0	0	0	Alkhawsh	Bariq
Available	Available	Not Available	Not Available	Available	0	0	0	0	0	0	0	0	0	0	0	0	0	0	0	0	0	Alsilm	Bariq
Available	Available	Not Available	Not Available	Available	0	0	0	0	0	0	0	0	0	0	0	0	0	0	0	0	0	Alwaeayir	Bariq
Available	Available	Not Available	Not Available	Available	0	0	0	0	0	0	0	0	0	0	0	0	0	0	0	0	0	Alhidab	Bariq

## Public services at the populated area level

## Number of Agricultural, Social, Administrative and Public Services and Banking Finance 2-2

Cities and villages where public services are available (available or not)					General, financial and banking services					Social and development services								Agricultural services			Populated area	Emirate or governorate or municipality	
Internet network	Cell phone	Telephone network	Water network	Electricity	Commercial bank	Postman	Post office	Travel agency	Public library	Civil defence	Cooperative association	Cooperative association	Development committee	Development centre	Social security	Notary branch	Notary	Court	Agricultural fund	Agricultural branch			Agricultural directorate
Available	Available	Not Available	Available	Available	0	0	0	0	0	0	0	0	0	0	0	0	0	0	0	0	0	Haqu Htman	Bariq
Available	Available	Not Available	Not Available	Available	0	0	0	0	0	0	0	0	0	0	0	0	0	0	0	0	0	Alkashihuh	Bariq
Available	Available	Not Available	Not Available	Available	0	0	0	0	0	0	0	0	0	0	0	0	0	0	0	0	0	Alhafih	Bariq
Available	Available	Not Available	Not Available	Available	0	0	0	0	0	0	0	0	0	0	0	0	0	0	0	0	0	Alealaku	Bariq
Available	Available	Not Available	Not Available	Available	0	0	0	0	0	0	0	0	0	0	0	0	0	0	0	0	0	Alhafr	Bariq
Available	Available	Not Available	Available	Available	0	0	0	0	0	0	0	0	0	0	0	0	0	0	0	0	0	Hatman	Bariq
Available	Available	Not Available	Available	Available	0	0	0	0	0	0	0	0	0	0	0	0	0	0	0	0	0	Kaeith	Bariq
Available	Available	Not Available	Not Available	Available	0	0	0	0	0	0	0	0	0	0	0	0	0	0	0	0	0	Alsial	Bariq
Available	Available	Not Available	Not Available	Available	0	0	0	0	0	0	0	0	0	0	0	0	0	0	0	0	0	Almuruw	Bariq
Available	Available	Not Available	Not Available	Available	0	0	0	0	0	0	0	0	0	0	0	0	0	0	0	0	0	Almueaqir	Bariq
Available	Available	Not Available	Not Available	Available	0	0	0	0	0	0	0	0	0	0	0	0	0	0	0	0	0	Alhusamuh	Bariq
Available	Available	Not Available	Not Available	Available	0	0	0	0	0	0	0	0	0	0	0	0	0	0	0	0	0	Alrus	Bariq
Not Available	Available	Not Available	Not Available	Available	0	0	0	0	0	0	0	0	0	0	0	0	0	0	0	0	0	Wa'Adaa Sayal	Bariq
Available	Available	Not Available	Not Available	Available	0	0	0	0	0	0	0	0	0	0	0	0	0	0	0	0	0	Alearabuh	Bariq
Available	Available	Not Available	Not Available	Available	0	0	0	0	0	0	0	0	0	0	0	0	0	0	0	0	0	Almakhaduh	Bariq
Available	Available	Not Available	Not Available	Available	0	0	0	0	0	0	0	0	0	0	0	0	0	0	0	0	0	Almafraq	Bariq
Available	Available	Not Available	Not Available	Available	0	0	0	0	0	0	0	0	0	0	0	0	0	0	0	0	0	Almukhasar	Bariq
Available	Available	Not Available	Not Available	Available	0	0	0	0	0	0	0	0	0	0	0	0	0	0	0	0	0	Aldaraj	Bariq



## Public services at the populated area level

## Number of Agricultural, Social, Administrative and Public Services and Banking Finance 2-2

Cities and villages where public services are available (available or not)					General, financial and banking services					Social and development services								Agricultural services			Populated area	Emirate or governorate or municipality	
Internet network	Cell phone	Telephone network	Water network	Electricity	Commercial bank	Postman	Post office	Travel agency	Public library	Civil defence	Cooperative association	Cooperative association	Development committee	Development centre	Social security	Notary branch	Notary	Court	Agricultural fund	Agricultural branch			Agricultural directorate
Available	Available	Not Available	Not Available	Available	0	0	0	0	0	0	0	0	0	0	0	0	0	0	0	0	0	Eilwan	Bariq
Available	Available	Not Available	Not Available	Available	0	0	0	0	0	0	0	0	0	0	0	0	0	0	0	0	0	Almanzil	Bariq
Available	Available	Not Available	Not Available	Available	0	0	0	0	0	0	0	0	0	0	0	0	0	0	0	0	0	Alraahuh	Bariq
Available	Available	Not Available	Not Available	Available	0	0	0	0	0	0	0	0	0	0	0	0	0	0	0	0	0	Alradm	Bariq
Available	Available	Not Available	Not Available	Available	0	0	0	0	0	0	0	0	0	0	0	0	0	0	0	0	0	Aleaynah	Bariq
Available	Available	Not Available	Not Available	Available	0	0	0	0	0	0	0	0	0	0	0	0	0	0	0	0	0	Algharabuh	Bariq
Available	Available	Not Available	Not Available	Available	0	0	0	0	0	0	0	0	0	0	0	0	0	0	0	0	0	Alrrabikh	Bariq
Available	Available	Not Available	Not Available	Available	0	0	0	0	0	0	0	0	0	0	0	0	0	0	0	0	0	Almeshbah	Bariq
Available	Available	Not Available	Not Available	Available	0	0	0	0	0	0	0	0	0	0	0	0	0	0	0	0	0	Alwajduh	Bariq
Available	Available	Not Available	Not Available	Available	0	0	0	0	0	0	0	0	0	0	0	0	0	0	0	0	0	Almaeyud	Bariq
Available	Available	Not Available	Not Available	Available	0	0	0	0	0	0	0	0	0	0	0	0	0	0	0	0	0	Umm Dabaeuh (	Bariq
Available	Available	Not Available	Not Available	Available	0	0	0	0	0	0	0	0	0	0	0	0	0	0	0	0	0	Aldushu	Bariq
Available	Available	Not Available	Not Available	Available	0	0	0	0	0	0	0	0	0	0	0	0	0	0	0	0	0	Turibuh Alsharaqih	Bariq
Available	Available	Not Available	Not Available	Available	0	0	0	0	0	0	0	0	0	0	0	0	0	0	0	0	0	Turibuh Algharbayuh	Bariq
Available	Available	Not Available	Not Available	Available	0	0	0	0	0	0	0	0	0	0	0	0	0	0	0	0	0	Alshaqrh	Bariq
Available	Available	Not Available	Not Available	Available	0	0	0	0	0	0	0	0	0	0	0	0	0	0	0	0	0	Alshadiduh	Bariq
Available	Available	Not Available	Not Available	Available	0	0	0	0	0	0	0	0	0	0	0	0	0	0	0	0	0	Neb	Bariq
Available	Available	Not Available	Not Available	Available	0	0	0	0	0	0	0	0	0	0	0	0	0	0	0	0	0	Al Eayd	Bariq

## Public services at the populated area level

## Number of Agricultural, Social, Administrative and Public Services and Banking Finance 2-2

Cities and villages where public services are available (available or not)					General, financial and banking services					Social and development services									Agricultural services			Populated area	Emirate or governorate or municipality
Internet network	Cell phone	Telephone network	Water network	Electricity	Commercial bank	Postman	Post office	Travel agency	Public library	Civil defence	Cooperative association	Cooperative association	Development committee	Development centre	Social security	Notary branch	Notary	Court	Agricultural fund	Agricultural branch	Agricultural directorate		
Available	Available	Not Available	Not Available	Available	0	0	0	0	0	0	0	0	0	0	0	0	0	0	0	0	0	Almarid	Bariq
Available	Available	Available	Not Available	Available	0	0	0	0	0	0	0	0	0	0	0	0	0	0	0	0	0	Alqafil	Bariq
Available	Available	Available	Not Available	Available	0	0	0	0	0	0	0	0	0	0	0	0	0	0	0	0	0	Qarn Umm Thalith	Bariq
Not Available	Available	Available	Not Available	Available	0	0	0	0	0	0	0	0	0	0	0	0	0	0	0	0	0	Qhbh Al Eayshaa	Bariq
Available	Available	Not Available	Not Available	Available	0	0	0	0	0	0	0	0	0	0	0	0	0	0	0	0	0	Alkhuraba'	Bariq
Available	Available	Not Available	Not Available	Available	0	0	0	0	0	0	0	0	0	0	0	0	0	0	0	0	0	Neib	Bariq
Available	Available	Available	Not Available	Available	0	0	1	0	0	1	1	0	1	0	0	0	0	1	0	0	0	Thuluth Almanzar	Thloth Al Mandhar
Available	Available	Not Available	Not Available	Available	0	0	0	0	0	0	0	0	0	0	0	0	0	0	0	0	0	Dawqah	Thloth Al Mandhar
Available	Available	Not Available	Not Available	Available	0	0	0	0	0	0	0	0	0	0	0	0	0	0	0	0	0	Alhuquw	Thloth Al Mandhar
Available	Available	Not Available	Not Available	Available	0	0	0	0	0	0	0	0	0	0	0	0	0	0	0	0	0	Erq Shukuh	Thloth Al Mandhar
Available	Available	Not Available	Not Available	Available	0	0	0	0	0	0	0	0	0	0	0	0	0	0	0	0	0	Qarn Hamdh	Thloth Al Mandhar
Available	Available	Not Available	Not Available	Available	0	0	0	0	0	0	0	0	0	0	0	0	0	0	0	0	0	Alshaebyn	Thloth Al Mandhar
Available	Available	Not Available	Not Available	Available	0	0	0	0	0	0	0	0	0	0	0	0	0	0	0	0	0	Sada Bialhuatih	Thloth Al Mandhar
Available	Available	Not Available	Not Available	Available	0	0	0	0	0	0	0	0	0	0	0	0	0	0	0	0	0	Umm Qafil	Thloth Al Mandhar
Available	Available	Not Available	Not Available	Available	0	0	0	0	0	0	0	0	0	0	0	0	0	0	0	0	0	Haqu Sueban	Thloth Al Mandhar
Available	Available	Not Available	Not Available	Available	0	0	0	0	0	0	0	0	0	0	0	0	0	0	0	0	0	Qashbah	Thloth Al Mandhar
Available	Available	Not Available	Not Available	Available	0	0	0	0	0	0	0	0	0	0	0	0	0	0	0	0	0	Al Wahish	Thloth Al Mandhar
Available	Available	Not Available	Not Available	Available	0	0	0	0	0	0	0	0	0	0	0	0	0	0	0	0	0	Umm Raye	Thloth Al Mandhar

## Public services at the populated area level

## Number of Agricultural, Social, Administrative and Public Services and Banking Finance 2-2

Cities and villages where public services are available (available or not)					General, financial and banking services					Social and development services								Agricultural services			Populated area	Emirate or governorate or municipality	
Internet network	Cell phone	Telephone network	Water network	Electricity	Commercial bank	Postman	Post office	Travel agency	Public library	Civil defence	Cooperative association	Cooperative association	Development committee	Development centre	Social security	Notary branch	Notary	Court	Agricultural fund	Agricultural branch			Agricultural directorate
Available	Available	Not Available	Not Available	Available	0	0	0	0	0	0	0	0	0	0	0	0	0	0	0	0	0	Alkila (Alhasahs)	Thloth Al Mandhar
Available	Available	Not Available	Not Available	Available	0	0	0	0	0	0	0	0	0	0	0	0	0	0	0	0	0	Umm Tawal	Thloth Al Mandhar
Available	Available	Not Available	Not Available	Available	0	0	0	0	0	0	0	0	0	0	0	0	0	0	0	0	0	Umm Khalfih	Thloth Al Mandhar
Available	Available	Not Available	Not Available	Available	0	0	0	0	0	0	0	0	0	0	0	0	0	0	0	0	0	Eamsa'	Thloth Al Mandhar
Available	Available	Not Available	Not Available	Available	0	0	0	0	0	0	0	0	0	0	0	0	0	0	0	0	0	Alfujur	Thloth Al Mandhar
Available	Available	Not Available	Not Available	Available	0	0	0	0	0	0	0	0	0	0	0	0	0	0	0	0	0	Umm Daghar	Thloth Al Mandhar
Available	Available	Not Available	Not Available	Available	0	0	0	0	0	0	0	0	0	0	0	0	0	0	0	0	0	Ghawafil	Thloth Al Mandhar
Available	Available	Not Available	Not Available	Available	0	0	0	0	0	0	0	0	0	0	0	0	0	0	0	0	0	Eurif	Thloth Al Mandhar
Available	Available	Not Available	Not Available	Available	0	0	0	0	0	0	0	0	0	0	0	0	0	0	0	0	0	Almarwaa	Thloth Al Mandhar
Available	Available	Not Available	Not Available	Available	0	0	0	0	0	0	0	0	0	0	0	0	0	0	0	0	0	Umm Eadinh	Thloth Al Mandhar
Available	Available	Not Available	Not Available	Available	0	0	0	0	0	0	0	0	0	0	0	0	0	0	0	0	0	Aldalaeuh	Thloth Al Mandhar
Available	Available	Not Available	Not Available	Available	0	0	0	0	0	0	0	0	0	0	0	0	0	0	0	0	0	Bilad Al Hayfa'	Thloth Al Mandhar
Available	Available	Not Available	Not Available	Available	0	0	0	0	0	0	0	0	0	0	0	0	0	0	0	0	0	Alzuhr	Thloth Al Mandhar
Available	Available	Not Available	Not Available	Available	0	0	0	0	0	0	0	0	0	0	0	0	0	0	0	0	0	Alnaqafat	Thloth Al Mandhar
Available	Available	Not Available	Not Available	Available	0	0	0	0	0	0	0	0	0	0	0	0	0	0	0	0	0	Shaeb Jahish	Thloth Al Mandhar
Available	Available	Not Available	Not Available	Available	0	0	0	0	0	0	0	0	0	0	0	0	0	0	0	0	0	Alruwyha'	Thloth Al Mandhar
Available	Available	Not Available	Not Available	Available	0	0	0	0	0	0	0	0	0	0	0	0	0	0	0	0	0	Durub Alqaedan	Thloth Al Mandhar
Available	Available	Not Available	Not Available	Available	0	0	0	0	0	0	0	0	0	0	0	0	0	0	0	0	0	Umm Naqeuuh	Thloth Al Mandhar

## Public services at the populated area level

## Number of Agricultural, Social, Administrative and Public Services and Banking Finance 2-2

Cities and villages where public services are available (available or not)					General, financial and banking services					Social and development services								Agricultural services			Populated area	Emirate or governorate or municipality	
Internet network	Cell phone	Telephone network	Water network	Electricity	Commercial bank	Postman	Post office	Travel agency	Public library	Civil defence	Cooperative association	Cooperative association	Development committee	Development centre	Social security	Notary branch	Notary	Court	Agricultural fund	Agricultural branch			Agricultural directorate
Available	Available	Not Available	Not Available	Available	0	0	0	0	0	0	0	0	0	0	0	0	0	0	0	0	0	Almatabiq	Thloth Al Mandhar
Available	Available	Not Available	Not Available	Available	0	0	0	0	0	0	0	0	0	0	0	0	0	0	0	0	0	Almaqadi	Thloth Al Mandhar
Available	Available	Not Available	Not Available	Available	0	0	0	0	0	0	0	0	0	0	0	0	0	0	0	0	0	Alkhaniqa	Thloth Al Mandhar
Available	Available	Not Available	Not Available	Available	0	0	0	0	0	0	0	0	0	0	0	0	0	0	0	0	0	Alkhuban Al'Aelaa	Thloth Al Mandhar
Available	Available	Not Available	Not Available	Available	0	0	0	0	0	0	0	0	0	0	0	0	0	0	0	0	0	Alkhuban Al'Asfal	Thloth Al Mandhar
Available	Available	Not Available	Not Available	Available	0	0	0	0	0	0	0	0	0	0	0	0	0	0	0	0	0	Alnatruh	Thloth Al Mandhar
Available	Available	Not Available	Not Available	Available	0	0	0	0	0	0	0	0	0	0	0	0	0	0	0	0	0	Alkhalfuh	Thloth Al Mandhar
Available	Available	Not Available	Not Available	Available	0	0	0	0	0	0	0	0	0	0	0	0	0	0	0	0	0	Alnaqluh	Thloth Al Mandhar
Available	Available	Not Available	Not Available	Available	0	0	0	0	0	0	0	0	0	0	0	0	0	0	0	0	0	Almuetaraduh	Thloth Al Mandhar
Available	Available	Not Available	Not Available	Available	0	0	0	0	0	0	0	0	0	0	0	0	0	0	0	0	0	Almudaram	Thloth Al Mandhar
Available	Available	Not Available	Not Available	Available	0	0	0	0	0	0	0	0	0	0	0	0	0	0	0	0	0	Alradahuh	Thloth Al Mandhar
Available	Available	Not Available	Not Available	Available	0	0	0	0	0	0	0	0	0	0	0	0	0	0	0	0	0	Almanzil	Thloth Al Mandhar
Available	Available	Not Available	Not Available	Available	0	0	0	0	0	0	0	0	0	0	0	0	0	0	0	0	0	Alsafaluh	Thloth Al Mandhar
Available	Available	Not Available	Not Available	Available	0	0	0	0	0	0	0	0	0	0	0	0	0	0	0	0	0	Almuruwih	Thloth Al Mandhar
Available	Available	Not Available	Not Available	Available	0	0	0	0	0	0	0	0	0	0	0	0	0	0	0	0	0	Al Hasan	Thloth Al Mandhar
Available	Available	Not Available	Not Available	Available	0	0	0	0	0	0	0	0	0	0	0	0	0	0	0	0	0	Almaqali	Thloth Al Mandhar
Available	Available	Not Available	Not Available	Available	0	0	0	0	0	0	0	0	0	0	0	0	0	0	0	0	0	Alhabil	Thloth Al Mandhar
Available	Available	Not Available	Not Available	Available	0	0	0	0	0	0	0	0	0	0	0	0	0	0	0	0	0	Alfasamuh	Thloth Al Mandhar

## Public services at the populated area level

## Number of Agricultural, Social, Administrative and Public Services and Banking Finance 2-2

Cities and villages where public services are available (available or not)					General, financial and banking services					Social and development services								Agricultural services			Populated area	Emirate or governorate or municipality	
Internet network	Cell phone	Telephone network	Water network	Electricity	Commercial bank	Postman	Post office	Travel agency	Public library	Civil defence	Cooperative association	Cooperative association	Development committee	Development centre	Social security	Notary branch	Notary	Court	Agricultural fund	Agricultural branch			Agricultural directorate
Available	Available	Not Available	Not Available	Available	0	0	0	0	0	0	0	0	0	0	0	0	0	0	0	0	0	Altabaqat	Thloth Al Mandhar
Available	Available	Not Available	Not Available	Available	0	0	0	0	0	0	0	0	0	0	0	0	0	0	0	0	0	Shaeb Umm Sada	Thloth Al Mandhar
Available	Available	Not Available	Not Available	Available	0	0	0	0	0	0	0	0	0	0	0	0	0	0	0	0	0	Makhshushh	Thloth Al Mandhar
Available	Available	Not Available	Not Available	Available	0	0	0	0	0	0	0	0	0	0	0	0	0	0	0	0	0	Altawarif	Thloth Al Mandhar
Available	Available	Not Available	Not Available	Available	0	0	0	0	0	0	0	0	0	0	0	0	0	0	0	0	0	Alradaan	Thloth Al Mandhar
Available	Available	Not Available	Not Available	Available	0	0	0	0	0	0	0	0	0	0	0	0	0	0	0	0	0	Althawduh (Mkilah)	Thloth Al Mandhar
Available	Available	Not Available	Not Available	Available	0	0	0	0	0	0	0	0	0	0	0	0	0	0	0	0	0	Albihrayuh	Thloth Al Mandhar
Available	Available	Not Available	Not Available	Available	0	0	0	0	0	0	0	0	0	0	0	0	0	0	0	0	0	Muhsah	Thloth Al Mandhar
Available	Available	Not Available	Not Available	Available	0	0	0	0	0	0	0	0	0	0	0	0	0	0	0	0	0	Habil Maedaa	Thloth Al Mandhar
Available	Available	Not Available	Not Available	Available	0	0	0	0	0	0	0	0	0	0	0	0	0	0	0	0	0	Alharayiq	Thloth Al Mandhar
Available	Available	Not Available	Not Available	Available	0	0	0	0	0	0	0	0	0	0	0	0	0	0	0	0	0	Albaeda'	Thloth Al Mandhar
Available	Available	Not Available	Not Available	Available	0	0	0	0	0	0	0	0	0	0	0	0	0	0	0	0	0	Alhamra'	Thloth Al Mandhar
Available	Available	Not Available	Not Available	Available	0	0	0	0	0	0	0	0	0	0	0	0	0	0	0	0	0	Eamaqah	Thloth Al Mandhar
Available	Available	Not Available	Not Available	Available	0	0	0	0	0	0	0	0	0	0	0	0	0	0	0	0	0	Umm Sawmaeuh	Thloth Al Mandhar
Available	Available	Not Available	Not Available	Available	0	0	0	0	0	0	0	0	0	0	0	0	0	0	0	0	0	Aleadif	Thloth Al Mandhar
Available	Available	Not Available	Not Available	Available	0	0	0	0	0	0	0	0	0	0	0	0	0	0	0	0	0	Abdieah	Thloth Al Mandhar
Available	Available	Not Available	Not Available	Available	0	0	0	0	0	0	0	0	0	0	0	0	0	0	0	0	0	Umm Qawbira	Thloth Al Mandhar
Available	Available	Not Available	Not Available	Available	0	0	0	0	0	0	0	0	0	0	0	0	0	0	0	0	0	Muhhaj	Thloth Al Mandhar

## Public services at the populated area level

## Number of Agricultural, Social, Administrative and Public Services and Banking Finance 2-2

Cities and villages where public services are available (available or not)					General, financial and banking services					Social and development services									Agricultural services			Populated area	Emirate or governorate or municipality
Internet network	Cell phone	Telephone network	Water network	Electricity	Commercial bank	Postman	Post office	Travel agency	Public library	Civil defence	Cooperative association	Cooperative association	Development committee	Development centre	Social security	Notary branch	Notary	Court	Agricultural fund	Agricultural branch	Agricultural directorate		
Available	Available	Not Available	Not Available	Available	0	0	0	0	0	0	0	0	0	0	0	0	0	0	0	0	0	Almanzil	Thloth Al Mandhar
Available	Available	Not Available	Not Available	Available	0	0	0	0	0	0	0	0	0	0	0	0	0	0	0	0	0	Almutarazat	Thloth Al Mandhar
Available	Available	Not Available	Not Available	Available	0	0	0	0	0	0	0	0	0	0	0	0	0	0	0	0	0	Alkharq	Thloth Al Mandhar
Available	Available	Not Available	Not Available	Available	0	0	0	0	0	0	0	0	0	0	0	0	0	0	0	0	0	Almadan	Thloth Al Mandhar
Available	Available	Not Available	Not Available	Available	0	0	0	0	0	0	0	0	0	0	0	0	0	0	0	0	0	Waqfah	Thloth Al Mandhar
Available	Available	Not Available	Not Available	Available	0	0	0	0	0	0	0	0	0	0	0	0	0	0	0	0	0	Alqaraah	Thloth Al Mandhar
Available	Available	Not Available	Not Available	Available	0	0	0	0	0	0	0	0	0	0	0	0	0	0	0	0	0	Umm Shifa'	Thloth Al Mandhar
Available	Available	Not Available	Not Available	Available	0	0	0	0	0	0	0	0	0	0	0	0	0	0	0	0	0	Umm Mujah	Thloth Al Mandhar
Available	Available	Not Available	Not Available	Available	0	0	0	0	0	0	0	0	0	0	0	0	0	0	0	0	0	Umm Eataf	Thloth Al Mandhar
Available	Available	Not Available	Not Available	Available	0	0	0	0	0	0	0	0	0	0	0	0	0	0	0	0	0	Alruhuh (Althbta)	Thloth Al Mandhar
Available	Available	Not Available	Not Available	Available	0	0	0	0	0	0	0	0	0	0	0	0	0	0	0	0	0	Alkharq	Thloth Al Mandhar
Available	Available	Not Available	Not Available	Available	0	0	0	0	0	0	0	0	0	0	0	0	0	0	0	0	0	Almathalu	Thloth Al Mandhar
Available	Available	Not Available	Not Available	Available	0	0	0	0	0	0	0	0	0	0	0	0	0	0	0	0	0	Samanaan	Thloth Al Mandhar
Available	Available	Not Available	Not Available	Available	0	0	0	0	0	0	0	0	0	0	0	0	0	0	0	0	0	Alriha'	Thloth Al Mandhar
Available	Available	Not Available	Not Available	Available	0	0	0	0	0	0	0	0	0	0	0	0	0	0	0	0	0	Dhum Qarah	Thloth Al Mandhar
Available	Available	Not Available	Not Available	Available	0	0	0	0	0	0	0	0	0	0	0	0	0	0	0	0	0	Almuhdar	Thloth Al Mandhar
Available	Available	Not Available	Not Available	Available	0	0	0	0	0	0	0	0	0	0	0	0	0	0	0	0	0	Alhuthmuh Alealya'	Thloth Al Mandhar
Available	Available	Not Available	Not Available	Available	0	0	0	0	0	0	0	0	0	0	0	0	0	0	0	0	0	Umm Rasa'	Thloth Al Mandhar

## Public services at the populated area level

## Number of Agricultural, Social, Administrative and Public Services and Banking Finance 2-2

Cities and villages where public services are available (available or not)					General, financial and banking services					Social and development services								Agricultural services			Populated area	Emirate or governorate or municipality	
Internet network	Cell phone	Telephone network	Water network	Electricity	Commercial bank	Postman	Post office	Travel agency	Public library	Civil defence	Cooperative association	Cooperative association	Development committee	Development centre	Social security	Notary branch	Notary	Court	Agricultural fund	Agricultural branch			Agricultural directorate
Available	Available	Not Available	Not Available	Available	0	0	0	0	0	0	0	0	0	0	0	0	0	0	0	0	0	Umm Tabaq	Thloth Al Mandhar
Available	Available	Not Available	Not Available	Available	0	0	0	0	0	0	0	0	0	0	0	0	0	0	0	0	0	Umm Laysa'	Thloth Al Mandhar
Available	Available	Not Available	Not Available	Available	0	0	0	0	0	0	0	0	0	0	0	0	0	0	0	0	0	Alhasalayn	Thloth Al Mandhar
Available	Available	Not Available	Not Available	Available	0	0	0	0	0	0	0	0	0	0	0	0	0	0	0	0	0	Aljarab	Thloth Al Mandhar
Available	Available	Not Available	Not Available	Available	0	0	0	0	0	0	0	0	0	0	0	0	0	0	0	0	0	Aljaruh	Thloth Al Mandhar
Available	Available	Not Available	Not Available	Available	0	0	0	0	0	0	0	0	0	0	0	0	0	0	0	0	0	Alsadrh	Thloth Al Mandhar
Available	Available	Not Available	Not Available	Available	0	0	0	0	0	0	0	0	0	0	0	0	0	0	0	0	0	Umm Khurban	Thloth Al Mandhar
Available	Available	Not Available	Not Available	Available	0	0	0	0	0	0	0	0	0	0	0	0	0	0	0	0	0	Alsiru	Thloth Al Mandhar
Available	Available	Not Available	Not Available	Available	0	0	0	0	0	0	0	0	0	0	0	0	0	0	0	0	0	Hiad	Thloth Al Mandhar
Available	Available	Not Available	Not Available	Available	0	0	0	0	0	0	0	0	0	0	0	0	0	0	0	0	0	Hadhan (Ghar	Thloth Al Mandhar
Available	Available	Not Available	Not Available	Available	0	0	0	0	0	0	0	0	0	0	0	0	0	0	0	0	0	Umm Ainhabah	Thloth Al Mandhar
Available	Available	Not Available	Not Available	Available	0	0	0	0	0	0	0	0	0	0	0	0	0	0	0	0	0	Hammat	Thloth Al Mandhar
Available	Available	Not Available	Not Available	Available	0	0	0	0	0	0	0	0	0	0	0	0	0	0	0	0	0	Aleabidin	Thloth Al Mandhar
Available	Available	Not Available	Not Available	Available	0	0	0	0	0	0	0	0	0	0	0	0	0	0	0	0	0	Hadah	Thloth Al Mandhar
Available	Available	Not Available	Not Available	Available	0	0	0	0	0	0	0	0	0	0	0	0	0	0	0	0	0	Alsanan	Thloth Al Mandhar
Available	Available	Not Available	Not Available	Available	0	0	0	0	0	0	0	0	0	0	0	0	0	0	0	0	0	Alshaebuh	Thloth Al Mandhar
Available	Available	Not Available	Not Available	Available	0	0	0	0	0	0	0	0	0	0	0	0	0	0	0	0	0	Almirda'	Thloth Al Mandhar
Available	Available	Not Available	Not Available	Available	0	0	0	0	0	0	0	0	0	0	0	0	0	0	0	0	0	Alhafih	Thloth Al Mandhar

## Public services at the populated area level

## Number of Agricultural, Social, Administrative and Public Services and Banking Finance 2-2

Cities and villages where public services are available (available or not)					General, financial and banking services					Social and development services								Agricultural services			Populated area	Emirate or governorate or municipality	
Internet network	Cell phone	Telephone network	Water network	Electricity	Commercial bank	Postman	Post office	Travel agency	Public library	Civil defence	Cooperative association	Cooperative association	Development committee	Development centre	Social security	Notary branch	Notary	Court	Agricultural fund	Agricultural branch			Agricultural directorate
Available	Available	Not Available	Not Available	Available	0	0	0	0	0	0	0	0	0	0	0	0	0	0	0	0	0	Salatuh	Thloth Al Mandhar
Available	Available	Not Available	Not Available	Available	0	0	0	0	0	0	0	0	0	0	0	0	0	0	0	0	0	Albark	Thloth Al Mandhar
Available	Available	Not Available	Not Available	Available	0	0	0	0	0	0	0	0	0	0	0	0	0	0	0	0	0	Alsaduh	Thloth Al Mandhar
Available	Available	Not Available	Not Available	Available	0	0	0	0	0	0	0	0	0	0	0	0	0	0	0	0	0	Alsarif	Thloth Al Mandhar
Available	Available	Not Available	Not Available	Available	0	0	0	0	0	0	0	0	0	0	0	0	0	0	0	0	0	Alzahruh	Thloth Al Mandhar
Available	Available	Not Available	Not Available	Available	0	1	0	0	0	0	0	0	0	0	0	0	0	0	0	0	0	Alqaneat	Thloth Al Mandhar
Available	Available	Not Available	Not Available	Available	0	0	0	0	0	0	0	0	0	0	0	0	0	0	0	0	0	Muhamar	Thloth Al Mandhar
Available	Available	Not Available	Not Available	Available	0	0	0	0	0	0	0	0	0	0	0	0	0	0	0	0	0	Faqie	Thloth Al Mandhar
Available	Available	Not Available	Not Available	Available	0	0	0	0	0	0	0	0	0	0	0	0	0	0	0	0	0	Alwasil	Thloth Al Mandhar
Available	Available	Not Available	Not Available	Available	0	0	0	0	0	0	0	0	0	0	0	0	0	0	0	0	0	Alrajamuh	Thloth Al Mandhar
Available	Available	Not Available	Not Available	Available	0	0	0	0	0	0	0	0	0	0	0	0	0	0	0	0	0	Alhudan	Thloth Al Mandhar
Available	Available	Not Available	Not Available	Available	0	0	0	0	0	0	0	0	0	0	0	0	0	0	0	0	0	Alraseuh (Al Haluha)	Thloth Al Mandhar
Available	Available	Not Available	Not Available	Available	0	0	0	0	0	0	0	0	0	0	0	0	0	0	0	0	0	Alhadabuh	Thloth Al Mandhar
Available	Available	Not Available	Not Available	Available	0	0	0	0	0	0	0	0	0	0	0	0	0	0	0	0	0	Alzaharat	Thloth Al Mandhar
Available	Available	Not Available	Not Available	Available	0	0	0	0	0	0	0	0	0	0	0	0	0	0	0	0	0	Alshutuh	Thloth Al Mandhar
Available	Available	Not Available	Not Available	Available	0	0	0	0	0	0	0	0	0	0	0	0	0	0	0	0	0	Almuhathil	Thloth Al Mandhar
Available	Available	Not Available	Not Available	Available	0	0	0	0	0	0	0	0	0	0	0	0	0	0	0	0	0	Alghasuh (Mhasak)	Thloth Al Mandhar
Available	Available	Not Available	Not Available	Available	0	0	0	0	0	0	0	0	0	0	0	0	0	0	0	0	0	Alhadbur	Thloth Al Mandhar



## Public services at the populated area level

## Number of Agricultural, Social, Administrative and Public Services and Banking Finance 2-2

Cities and villages where public services are available (available or not)					General, financial and banking services					Social and development services									Agricultural services			Populated area	Emirate or governorate or municipality
Internet network	Cell phone	Telephone network	Water network	Electricity	Commercial bank	Postman	Post office	Travel agency	Public library	Civil defence	Cooperative association	Cooperative association	Development committee	Development centre	Social security	Notary branch	Notary	Court	Agricultural fund	Agricultural branch	Agricultural directorate		
Available	Available	Not Available	Not Available	Available	0	0	0	0	0	0	0	0	0	0	0	0	0	0	0	0	0	Almatnuh	Thloth Al Mandhar
Available	Available	Not Available	Not Available	Available	0	0	0	0	0	0	0	0	0	0	0	0	0	0	0	0	0	Alhadba'	Thloth Al Mandhar
Available	Available	Not Available	Not Available	Available	0	0	0	0	0	0	0	0	0	0	0	0	0	0	0	0	0	Fayad Almkhbir	Thloth Al Mandhar
Available	Available	Not Available	Not Available	Available	0	0	0	0	0	0	0	0	0	0	0	0	0	0	0	0	0	Albayda'	Thloth Al Mandhar
Available	Available	Not Available	Not Available	Available	0	0	0	0	0	0	0	0	0	0	0	0	0	0	0	0	0	Hadn Siduh	Thloth Al Mandhar
Available	Available	Not Available	Not Available	Available	0	0	0	0	0	0	0	0	0	0	0	0	0	0	0	0	0	Minsab	Thloth Al Mandhar
Not Available	Not Available	Not Available	Not Available	Available	0	0	0	0	0	0	0	0	0	0	0	0	0	0	0	0	0	Alzahruh	Thloth Al Mandhar
Available	Available	Not Available	Not Available	Available	0	0	0	0	0	0	0	0	0	0	0	0	0	0	0	0	0	Al'Abyad	Thloth Al Mandhar
Available	Available	Not Available	Not Available	Available	0	0	0	0	0	0	0	0	0	0	0	0	0	0	0	0	0	Althawe	Thloth Al Mandhar
Available	Available	Not Available	Not Available	Available	0	0	0	0	0	0	0	0	0	0	0	0	0	0	0	0	0	Alsabat	Thloth Al Mandhar
Available	Available	Not Available	Not Available	Available	0	0	0	0	0	0	0	0	0	0	0	0	0	0	0	0	0	Qfylvh	Thloth Al Mandhar
Available	Available	Not Available	Not Available	Available	0	0	0	0	0	0	0	0	0	0	0	0	0	0	0	0	0	Aldaruh	Thloth Al Mandhar
Available	Available	Not Available	Not Available	Available	0	0	0	0	0	0	0	0	0	0	0	0	0	0	0	0	0	Alqataeat	Thloth Al Mandhar
Available	Available	Not Available	Not Available	Available	0	0	0	0	0	0	0	0	0	0	0	0	0	0	0	0	0	Almaqatir	Thloth Al Mandhar
Available	Available	Not Available	Not Available	Available	0	0	0	0	0	0	0	0	0	0	0	0	0	0	0	0	0	Alkhashiba'	Thloth Al Mandhar
Available	Available	Not Available	Not Available	Available	0	0	0	0	0	0	0	0	0	0	0	0	0	0	0	0	0	Shaeb Almuruh	Thloth Al Mandhar
Available	Available	Not Available	Not Available	Available	0	0	0	0	0	0	0	0	0	0	0	0	0	0	0	0	0	Aldaghruh	Thloth Al Mandhar
Available	Available	Not Available	Not Available	Available	0	0	0	0	0	0	0	0	0	0	0	0	0	0	0	0	0	Almuqawaeat	Thloth Al Mandhar

## Public services at the populated area level

## Number of Agricultural, Social, Administrative and Public Services and Banking Finance 2-2

Cities and villages where public services are available (available or not)					General, financial and banking services					Social and development services								Agricultural services			Populated area	Emirate or governorate or municipality	
Internet network	Cell phone	Telephone network	Water network	Electricity	Commercial bank	Postman	Post office	Travel agency	Public library	Civil defence	Cooperative association	Cooperative association	Development committee	Development centre	Social security	Notary branch	Notary	Court	Agricultural fund	Agricultural branch			Agricultural directorate
Available	Available	Not Available	Not Available	Available	0	0	0	0	0	0	0	0	0	0	0	0	0	0	0	0	0	Umm Ghabarat	Thloth Al Mandhar
Not Available	Available	Not Available	Not Available	Available	0	0	0	0	0	0	0	0	0	0	0	0	0	0	0	0	0	Albuhur	Thloth Al Mandhar
Available	Available	Not Available	Not Available	Available	0	0	0	0	0	0	0	0	0	0	0	0	0	0	0	0	0	Alkhutan (Alghrah)	Thloth Al Mandhar
Available	Available	Not Available	Not Available	Available	0	0	0	0	0	0	0	0	0	0	0	0	0	0	0	0	0	Alsafh	Thloth Al Mandhar
Available	Available	Not Available	Not Available	Available	0	0	0	0	0	0	0	0	0	0	0	0	0	0	0	0	0	Aldabar	Thloth Al Mandhar
Available	Available	Not Available	Not Available	Available	0	0	0	0	0	0	0	0	0	0	0	0	0	0	0	0	0	Aleinqh (Alqlba')	Thloth Al Mandhar
Available	Available	Not Available	Not Available	Available	0	0	0	0	0	0	0	0	0	0	0	0	0	0	0	0	0	Alqarn	Thloth Al Mandhar
Available	Available	Not Available	Not Available	Available	0	0	0	0	0	0	0	0	0	0	0	0	0	0	0	0	0	Almihal	Thloth Al Mandhar
Available	Available	Not Available	Not Available	Available	0	0	0	0	0	0	0	0	0	0	0	0	0	0	0	0	0	Sueban	Thloth Al Mandhar
Available	Available	Not Available	Not Available	Available	0	0	0	0	0	0	0	0	0	0	0	0	0	0	0	0	0	Ruhuh Alkhawt	Thloth Al Mandhar
Available	Available	Not Available	Not Available	Available	0	0	0	0	0	0	0	0	0	0	0	0	0	0	0	0	0	Alrukabuh	Thloth Al Mandhar
Available	Available	Not Available	Not Available	Available	0	0	0	0	0	0	0	0	0	0	0	0	0	0	0	0	0	Alhishah	Thloth Al Mandhar
Available	Available	Not Available	Not Available	Available	0	0	0	0	0	0	0	0	0	0	0	0	0	0	0	0	0	Alshuthuh	Thloth Al Mandhar
Available	Available	Not Available	Not Available	Available	0	0	0	0	0	0	0	0	0	0	0	0	0	0	0	0	0	Almuruwih	Thloth Al Mandhar
Available	Available	Not Available	Not Available	Available	0	0	0	0	0	0	0	0	0	0	0	0	0	0	0	0	0	Almansiluh	Thloth Al Mandhar
Available	Available	Not Available	Not Available	Available	0	0	0	0	0	0	0	0	0	0	0	0	0	0	0	0	0	Umm Qarie	Thloth Al Mandhar
Available	Available	Not Available	Not Available	Available	0	0	0	0	0	0	0	0	0	0	0	0	0	0	0	0	0	Khalfih Almirbah	Thloth Al Mandhar
Available	Available	Not Available	Not Available	Available	0	0	0	0	0	0	0	0	0	0	0	0	0	0	0	0	0	Zahar Almaslaa	Thloth Al Mandhar

## Public services at the populated area level

## Number of Agricultural, Social, Administrative and Public Services and Banking Finance 2-2

Cities and villages where public services are available (available or not)					General, financial and banking services					Social and development services								Agricultural services			Populated area	Emirate or governorate or municipality	
Internet network	Cell phone	Telephone network	Water network	Electricity	Commercial bank	Postman	Post office	Travel agency	Public library	Civil defence	Cooperative association	Cooperative association	Development committee	Development centre	Social security	Notary branch	Notary	Court	Agricultural fund	Agricultural branch			Agricultural directorate
Available	Available	Not Available	Not Available	Available	0	0	0	0	0	0	0	0	0	0	0	0	0	0	0	0	0	Sadi Eamir	Thloth Al Mandhar
Available	Available	Not Available	Not Available	Available	0	0	0	0	0	0	0	0	0	0	0	0	0	0	0	0	0	Wa'Adaa Humur	Thloth Al Mandhar
Available	Available	Not Available	Not Available	Available	0	0	0	0	0	0	0	0	0	0	0	0	0	0	0	0	0	Almuruw	Thloth Al Mandhar
Available	Available	Not Available	Not Available	Available	0	0	0	0	0	0	0	0	0	0	0	0	0	0	0	0	0	Alwijra	Thloth Al Mandhar
Available	Available	Not Available	Not Available	Available	0	0	0	0	0	0	0	0	0	0	0	0	0	0	0	0	0	Alsharqi	Thloth Al Mandhar
Available	Available	Not Available	Not Available	Available	0	0	0	0	0	0	0	0	0	0	0	0	0	0	0	0	0	Alkhalfuh	Thloth Al Mandhar
Available	Available	Not Available	Not Available	Available	0	0	0	0	0	0	0	0	0	0	0	0	0	0	0	0	0	Alqasim	Thloth Al Mandhar
Available	Available	Not Available	Not Available	Available	0	0	0	0	0	0	0	0	0	0	0	0	0	0	0	0	0	Almuruw	Thloth Al Mandhar
Available	Available	Not Available	Not Available	Available	0	0	0	0	0	0	0	0	0	0	0	0	0	0	0	0	0	Aldaras	Thloth Al Mandhar
Available	Available	Not Available	Not Available	Available	0	0	0	0	0	0	0	0	0	0	0	0	0	0	0	0	0	Almufazuh	Thloth Al Mandhar
Available	Available	Not Available	Not Available	Available	0	0	0	0	0	0	0	0	0	0	0	0	0	0	0	0	0	Alfireuh	Thloth Al Mandhar
Available	Available	Not Available	Not Available	Available	0	0	0	0	0	0	0	0	0	0	0	0	0	0	0	0	0	Zahrih Alhasn	Thloth Al Mandhar
Available	Available	Not Available	Not Available	Available	0	0	0	0	0	0	0	0	0	0	0	0	0	0	0	0	0	Aldushuh	Thloth Al Mandhar
Available	Available	Not Available	Not Available	Available	0	0	0	0	0	0	0	0	0	0	0	0	0	0	0	0	0	Muzmah	Thloth Al Mandhar
Available	Available	Not Available	Not Available	Available	0	0	0	0	0	0	0	0	0	0	0	0	0	0	0	0	0	Hayzaeah	Thloth Al Mandhar
Available	Available	Not Available	Not Available	Available	0	0	0	0	0	0	0	0	0	0	0	0	0	0	0	0	0	Almurabae	Thloth Al Mandhar
Available	Available	Not Available	Not Available	Available	0	0	0	0	0	0	0	0	0	0	0	0	0	0	0	0	0	Alshaajin	Thloth Al Mandhar
Available	Available	Not Available	Not Available	Available	0	0	1	0	0	0	1	0	0	0	0	0	0	0	0	0	0	Jameah Rabyeuh	Jema'at Rebeia (Al

## Public services at the populated area level

## Number of Agricultural, Social, Administrative and Public Services and Banking Finance 2-2

Cities and villages where public services are available (available or not)					General, financial and banking services					Social and development services								Agricultural services			Populated area	Emirate or governorate or municipality	
Internet network	Cell phone	Telephone network	Water network	Electricity	Commercial bank	Postman	Post office	Travel agency	Public library	Civil defence	Cooperative association	Cooperative association	Development committee	Development centre	Social security	Notary branch	Notary	Court	Agricultural fund	Agricultural branch			Agricultural directorate
Available	Available	Not Available	Not Available	Available	0	0	0	0	0	0	0	0	0	0	0	0	0	0	0	0	0	Wa'Adaa Rashshah	Jema'at Rebeia (Al
Available	Available	Not Available	Not Available	Available	0	0	0	0	0	0	0	0	0	0	0	0	0	0	0	0	0	Umm Habil	Jema'at Rebeia (Al
Not Available	Available	Not Available	Not Available	Available	0	0	0	0	0	0	0	0	0	0	0	0	0	0	0	0	0	Qarn Alfatih	Jema'at Rebeia (Al
Not Available	Available	Not Available	Not Available	Available	0	0	0	0	0	0	0	0	0	0	0	0	0	0	0	0	0	Almuruwih	Jema'at Rebeia (Al
Not Available	Available	Not Available	Not Available	Available	0	0	0	0	0	0	0	0	0	0	0	0	0	0	0	0	0	Junduluh Al Salim	Jema'at Rebeia (Al
Not Available	Available	Not Available	Not Available	Available	0	0	0	0	0	0	0	0	0	0	0	0	0	0	0	0	0	Alqarn Al'Aswad	Jema'at Rebeia (Al
Not Available	Available	Not Available	Not Available	Available	0	0	0	0	0	0	0	0	0	0	0	0	0	0	0	0	0	Alwaeiruh	Jema'at Rebeia (Al
Not Available	Not Available	Not Available	Not Available	Available	0	0	0	0	0	0	0	0	0	0	0	0	0	0	0	0	0	Ghurayb	Jema'at Rebeia (Al
Not Available	Available	Not Available	Not Available	Available	0	0	0	0	0	0	0	0	0	0	0	0	0	0	0	0	0	Wa'Adaa Siilh	Jema'at Rebeia (Al
Not Available	Available	Not Available	Not Available	Available	0	0	0	0	0	0	0	0	0	0	0	0	0	0	0	0	0	Jundulah	Jema'at Rebeia (Al
Not Available	Available	Not Available	Not Available	Available	0	0	0	0	0	0	0	0	0	0	0	0	0	0	0	0	0	Alqafil	Jema'at Rebeia (Al
Available	Available	Not Available	Not Available	Available	0	0	0	0	0	0	0	0	0	0	0	0	0	0	0	0	0	Wa'Adaa Jawflah	Jema'at Rebeia (Al
Available	Available	Not Available	Not Available	Available	0	0	0	0	0	0	0	0	0	0	0	0	0	0	0	0	0	Alhajfar	Jema'at Rebeia (Al
Available	Available	Not Available	Not Available	Available	0	0	0	0	0	0	0	0	0	0	0	0	0	0	0	0	0	Juf Alnabae	Jema'at Rebeia (Al
Available	Available	Not Available	Not Available	Available	0	0	0	0	0	0	0	0	0	0	0	0	0	0	0	0	0	Alnashim	Jema'at Rebeia (Al
Available	Available	Not Available	Not Available	Available	0	0	0	0	0	0	0	0	0	0	0	0	0	0	0	0	0	Shaeb Aldawimuh	Jema'at Rebeia (Al
Not Available	Available	Not Available	Not Available	Available	0	0	0	0	0	0	0	0	0	0	0	0	0	0	0	0	0	Aldawaymuh	Jema'at Rebeia (Al
Not Available	Available	Not Available	Not Available	Available	0	0	0	0	0	0	0	0	0	0	0	0	0	0	0	0	0	Wa'Adaa Syfr	Jema'at Rebeia (Al

## Public services at the populated area level

## Number of Agricultural, Social, Administrative and Public Services and Banking Finance 2-2

Cities and villages where public services are available (available or not)					General, financial and banking services					Social and development services								Agricultural services			Populated area	Emirate or governorate or municipality	
Internet network	Cell phone	Telephone network	Water network	Electricity	Commercial bank	Postman	Post office	Travel agency	Public library	Civil defence	Cooperative association	Cooperative association	Development committee	Development centre	Social security	Notary branch	Notary	Court	Agricultural fund	Agricultural branch			Agricultural directorate
Available	Available	Not Available	Not Available	Available	0	0	0	0	0	0	0	0	0	0	0	0	0	0	0	0	0	Aldukhul Al'Aelaa	Jema'at Rebeia (Al
Available	Available	Not Available	Not Available	Available	0	0	0	0	0	0	0	0	0	0	0	0	0	0	0	0	0	Almalahuh	Jema'at Rebeia (Al
Not Available	Not Available	Not Available	Not Available	Available	0	0	0	0	0	0	0	0	0	0	0	0	0	0	0	0	0	Wa'Adaa Qahfuh	Jema'at Rebeia (Al
Not Available	Not Available	Not Available	Not Available	Available	0	0	0	0	0	0	0	0	0	0	0	0	0	0	0	0	0	Aldibae	Jema'at Rebeia (Al
Not Available	Available	Not Available	Not Available	Available	0	0	0	0	0	0	0	0	0	0	0	0	0	0	0	0	0	Almarakhuh	Jema'at Rebeia (Al
Not Available	Available	Not Available	Not Available	Available	0	0	0	0	0	0	0	0	0	0	0	0	0	0	0	0	0	Khalasah Nasbuh	Jema'at Rebeia (Al
Not Available	Available	Not Available	Not Available	Available	0	0	0	0	0	0	0	0	0	0	0	0	0	0	0	0	0	Albatn	Jema'at Rebeia (Al
Not Available	Available	Not Available	Not Available	Available	0	0	0	0	0	0	0	0	0	0	0	0	0	0	0	0	0	Sahil Nasbah	Jema'at Rebeia (Al
Not Available	Available	Not Available	Not Available	Available	0	0	0	0	0	0	0	0	0	0	0	0	0	0	0	0	0	Khulufuh	Jema'at Rebeia (Al
Not Available	Available	Not Available	Not Available	Available	0	0	0	0	0	0	0	0	0	0	0	0	0	0	0	0	0	Shaeb Asrh	Jema'at Rebeia (Al
Not Available	Available	Not Available	Not Available	Available	0	0	0	0	0	0	0	0	0	0	0	0	0	0	0	0	0	Wa'Adaa Suhul	Jema'at Rebeia (Al
Not Available	Available	Not Available	Not Available	Available	0	0	0	0	0	0	0	0	0	0	0	0	0	0	0	0	0	Aldabar	Jema'at Rebeia (Al
Not Available	Available	Not Available	Not Available	Available	0	0	0	0	0	0	0	0	0	0	0	0	0	0	0	0	0	Alzibaruh	Jema'at Rebeia (Al
Not Available	Available	Not Available	Not Available	Available	0	0	0	0	0	0	0	0	0	0	0	0	0	0	0	0	0	Aldabir	Jema'at Rebeia (Al
Not Available	Available	Not Available	Not Available	Available	0	0	0	0	0	0	0	0	0	0	0	0	0	0	0	0	0	Wadi Almazakh	Jema'at Rebeia (Al
Not Available	Available	Not Available	Not Available	Available	0	0	0	0	0	0	0	0	0	0	0	0	0	0	0	0	0	Almutaeh	Jema'at Rebeia (Al
Not Available	Available	Not Available	Not Available	Available	0	0	0	0	0	0	0	0	0	0	0	0	0	0	0	0	0	Wa'Adaa Bariq	Jema'at Rebeia (Al
Not Available	Available	Not Available	Not Available	Available	0	0	0	0	0	0	0	0	0	0	0	0	0	0	0	0	0	Wa'Adaa Sayal	Jema'at Rebeia (Al

## Public services at the populated area level

## Number of Agricultural, Social, Administrative and Public Services and Banking Finance 2-2

Cities and villages where public services are available (available or not)					General, financial and banking services					Social and development services								Agricultural services			Populated area	Emirate or governorate or municipality	
Internet network	Cell phone	Telephone network	Water network	Electricity	Commercial bank	Postman	Post office	Travel agency	Public library	Civil defence	Cooperative association	Cooperative association	Development committee	Development centre	Social security	Notary branch	Notary	Court	Agricultural fund	Agricultural branch			Agricultural directorate
Not Available	Available	Not Available	Not Available	Available	0	0	0	0	0	0	0	0	0	0	0	0	0	0	0	0	0	Almuruwh	Jema'at Rebeia (Al
Not Available	Available	Not Available	Not Available	Available	0	0	0	0	0	0	0	0	0	0	0	0	0	0	0	0	0	Alhayjuh	Jema'at Rebeia (Al
Not Available	Available	Not Available	Not Available	Available	0	0	0	0	0	0	0	0	0	0	0	0	0	0	0	0	0	Alqafiluh	Jema'at Rebeia (Al
Not Available	Available	Not Available	Not Available	Available	0	0	0	0	0	0	0	0	0	0	0	0	0	0	0	0	0	Ghalifuh Alshamaliuh	Jema'at Rebeia (Al
Not Available	Available	Not Available	Not Available	Available	0	0	0	0	0	0	0	0	0	0	0	0	0	0	0	0	0	Ghalifuh Aljanubih	Jema'at Rebeia (Al
Not Available	Available	Not Available	Not Available	Available	0	0	0	0	0	0	0	0	0	0	0	0	0	0	0	0	0	Almilis	Jema'at Rebeia (Al
Not Available	Available	Not Available	Not Available	Available	0	0	0	0	0	0	0	0	0	0	0	0	0	0	0	0	0	Shaeb Akhfah	Jema'at Rebeia (Al
Not Available	Available	Not Available	Not Available	Available	0	0	0	0	0	0	0	0	0	0	0	0	0	0	0	0	0	Shaeb Hilfan	Jema'at Rebeia (Al
Not Available	Available	Not Available	Not Available	Available	0	0	0	0	0	0	0	0	0	0	0	0	0	0	0	0	0	Sialuh	Jema'at Rebeia (Al
Not Available	Available	Not Available	Not Available	Available	0	0	0	0	0	0	0	0	0	0	0	0	0	0	0	0	0	Almuhid	Jema'at Rebeia (Al
Not Available	Available	Not Available	Not Available	Available	0	0	0	0	0	0	0	0	0	0	0	0	0	0	0	0	0	Wa'Adaa Shiae	Jema'at Rebeia (Al
Not Available	Available	Not Available	Not Available	Available	0	0	0	0	0	0	0	0	0	0	0	0	0	0	0	0	0	Alfayij	Jema'at Rebeia (Al
Not Available	Available	Not Available	Not Available	Available	0	0	0	0	0	0	0	0	0	0	0	0	0	0	0	0	0	Alwadihin	Jema'at Rebeia (Al
Not Available	Available	Not Available	Not Available	Available	0	0	0	0	0	0	0	0	0	0	0	0	0	0	0	0	0	Alqadhli	Jema'at Rebeia (Al
Not Available	Available	Not Available	Not Available	Available	0	0	0	0	0	0	0	0	0	0	0	0	0	0	0	0	0	Karbh	Jema'at Rebeia (Al
Not Available	Available	Not Available	Not Available	Available	0	0	0	0	0	0	0	0	0	0	0	0	0	0	0	0	0	Almuqea'	Jema'at Rebeia (Al
Not Available	Available	Not Available	Not Available	Available	0	0	0	0	0	0	0	0	0	0	0	0	0	0	0	0	0	Almirsal	Jema'at Rebeia (Al
Not Available	Available	Not Available	Not Available	Available	0	0	0	0	0	0	0	0	0	0	0	0	0	0	0	0	0	Shaeb Hamarah	Jema'at Rebeia (Al

## Public services at the populated area level

## Number of Agricultural, Social, Administrative and Public Services and Banking Finance 2-2

Cities and villages where public services are available (available or not)					General, financial and banking services					Social and development services								Agricultural services			Populated area	Emirate or governorate or municipality	
Internet network	Cell phone	Telephone network	Water network	Electricity	Commercial bank	Postman	Post office	Travel agency	Public library	Civil defence	Cooperative association	Cooperative association	Development committee	Development centre	Social security	Notary branch	Notary	Court	Agricultural fund	Agricultural branch			Agricultural directorate
Not Available	Available	Not Available	Not Available	Available	0	0	0	0	0	0	0	0	0	0	0	0	0	0	0	0	0	Alsalm	Jema'at Rebeia (Al
Not Available	Available	Not Available	Not Available	Available	0	0	0	0	0	0	0	0	0	0	0	0	0	0	0	0	0	Shaeb Alhawayd	Jema'at Rebeia (Al
Not Available	Available	Not Available	Not Available	Available	0	0	0	0	0	0	0	0	0	0	0	0	0	0	0	0	0	Alsaman	Jema'at Rebeia (Al
Not Available	Available	Not Available	Not Available	Available	0	0	0	0	0	0	0	0	0	0	0	0	0	0	0	0	0	Almadabigh	Jema'at Rebeia (Al
Not Available	Available	Not Available	Not Available	Available	0	0	0	0	0	0	0	0	0	0	0	0	0	0	0	0	0	Shaeb Alsilm	Jema'at Rebeia (Al
Not Available	Available	Not Available	Not Available	Available	0	0	0	0	0	0	0	0	0	0	0	0	0	0	0	0	0	Alqshyshi	Jema'at Rebeia (Al
Not Available	Available	Not Available	Not Available	Available	0	0	0	0	0	0	0	0	0	0	0	0	0	0	0	0	0	Alhafayil	Jema'at Rebeia (Al
Not Available	Available	Not Available	Not Available	Available	0	0	0	0	0	0	0	0	0	0	0	0	0	0	0	0	0	Alhamayil	Jema'at Rebeia (Al
Not Available	Available	Not Available	Not Available	Available	0	0	0	0	0	0	0	0	0	0	0	0	0	0	0	0	0	Wa'Adaa Alqadih	Jema'at Rebeia (Al
Not Available	Available	Not Available	Not Available	Available	0	0	0	0	0	0	0	0	0	0	0	0	0	0	0	0	0	Alshaliluh	Jema'at Rebeia (Al
Not Available	Available	Not Available	Not Available	Available	0	0	0	0	0	0	0	0	0	0	0	0	0	0	0	0	0	Alduwbalaa	Jema'at Rebeia (Al
Not Available	Available	Not Available	Not Available	Available	0	0	0	0	0	0	0	0	0	0	0	0	0	0	0	0	0	Wa'Adaa Hiam	Jema'at Rebeia (Al
Not Available	Available	Not Available	Not Available	Available	0	0	0	0	0	0	0	0	0	0	0	0	0	0	0	0	0	Malwah	Jema'at Rebeia (Al
Not Available	Not Available	Not Available	Not Available	Available	0	0	0	0	0	0	0	0	0	0	0	0	0	0	0	0	0	Almarawat	Jema'at Rebeia (Al
Not Available	Not Available	Not Available	Not Available	Available	0	0	0	0	0	0	0	0	0	0	0	0	0	0	0	0	0	Alfizra	Jema'at Rebeia (Al
Not Available	Not Available	Not Available	Not Available	Available	0	0	0	0	0	0	0	0	0	0	0	0	0	0	0	0	0	Alfasiluh	Jema'at Rebeia (Al
Available	Available	Available	Available	Available	2	0	1	0	0	1	1	0	1	0	1	0	1	1	0	1	0	Tanawma	Tanumah
Available	Available	Available	Available	Available	0	0	0	0	0	0	0	0	0	0	0	0	0	0	0	0	0	Al Sayaruh	Tanumah

## Public services at the populated area level

## Number of Agricultural, Social, Administrative and Public Services and Banking Finance 2-2

Cities and villages where public services are available (available or not)					General, financial and banking services					Social and development services									Agricultural services			Populated area	Emirate or governorate or municipality
Internet network	Cell phone	Telephone network	Water network	Electricity	Commercial bank	Postman	Post office	Travel agency	Public library	Civil defence	Cooperative association	Cooperative association	Development committee	Development centre	Social security	Notary branch	Notary	Court	Agricultural fund	Agricultural branch	Agricultural directorate		
Available	Available	Not Available	Not Available	Available	0	0	0	0	0	0	0	0	0	0	0	0	0	0	0	0	0	Talbah	Tanumah
Available	Available	Available	Available	Available	0	0	0	0	0	0	0	0	0	0	0	0	0	0	0	0	0	Eatamah	Tanumah
Available	Available	Available	Available	Available	0	0	0	0	0	0	0	0	0	0	0	0	0	0	0	0	0	Al Eabduluhab	Tanumah
Available	Available	Available	Available	Available	0	0	0	0	0	0	0	0	0	0	0	0	0	0	0	0	0	Tartae	Tanumah
Available	Available	Available	Available	Available	0	0	0	0	0	0	0	0	0	0	0	0	0	0	0	0	0	Albatn	Tanumah
Available	Available	Available	Available	Available	0	0	0	0	0	0	0	0	0	0	0	0	0	0	0	0	0	'Abu Furu	Tanumah
Available	Available	Available	Available	Available	0	0	0	0	0	0	0	0	0	0	0	0	0	0	0	0	0	Aleutf	Tanumah
Available	Available	Available	Available	Available	0	0	0	0	0	0	0	0	0	0	0	0	0	0	0	0	0	Al Laeilm	Tanumah
Available	Available	Available	Available	Available	0	0	0	0	0	0	0	0	0	0	0	0	0	0	0	0	0	Alsabiyat	Tanumah
Available	Available	Available	Available	Available	0	0	0	0	0	0	0	0	0	0	0	0	0	0	0	0	0	Shaeibh	Tanumah
Available	Available	Available	Available	Available	0	0	0	0	0	0	0	0	0	0	0	0	0	0	0	0	0	Alhafir	Tanumah
Available	Available	Available	Available	Available	0	0	0	0	0	0	0	0	0	0	0	0	0	0	0	0	0	Almahaluh	Tanumah
Available	Available	Available	Available	Available	0	0	0	0	0	0	0	0	0	0	0	0	0	0	0	0	0	Al Khadaraa	Tanumah
Available	Available	Available	Available	Available	0	0	0	0	0	0	0	0	0	0	0	0	0	0	0	0	0	Taraj	Tanumah
Available	Available	Available	Available	Available	0	0	0	0	0	0	0	0	0	0	0	0	0	0	0	0	0	Al Husayn	Tanumah
Available	Available	Available	Available	Available	0	0	0	0	0	0	0	0	0	0	0	0	0	0	0	0	0	Al Sanah	Tanumah
Available	Available	Available	Available	Available	0	0	0	0	0	0	0	0	0	0	0	0	0	0	0	0	0	Al Sakhif Wal Jabaar	Tanumah
Available	Available	Available	Available	Available	0	0	0	0	0	0	0	0	0	0	0	0	0	0	0	0	0	Almarakabuh	Tanumah



## Public services at the populated area level

## Number of Agricultural, Social, Administrative and Public Services and Banking Finance 2-2

Cities and villages where public services are available (available or not)					General, financial and banking services					Social and development services								Agricultural services			Populated area	Emirate or governorate or municipality	
Internet network	Cell phone	Telephone network	Water network	Electricity	Commercial bank	Postman	Post office	Travel agency	Public library	Civil defence	Cooperative association	Cooperative association	Development committee	Development centre	Social security	Notary branch	Notary	Court	Agricultural fund	Agricultural branch			Agricultural directorate
Available	Available	Available	Available	Available	0	0	0	0	0	0	0	0	0	0	0	0	0	0	0	0	0	Alhishah	Tanumah
Available	Available	Available	Available	Available	0	0	0	0	0	0	0	0	0	0	0	0	0	0	0	0	0	Mawmah	Tanumah
Available	Available	Available	Available	Available	0	0	0	0	0	0	0	0	0	0	0	0	0	0	0	0	0	Almustarabuh	Tanumah
Available	Available	Available	Available	Available	0	0	0	0	0	0	0	0	0	0	0	0	0	0	0	0	0	Almhrq (Almhalh)	Tanumah
Available	Available	Available	Available	Available	0	0	0	0	0	0	0	0	0	0	0	0	0	0	0	0	0	Aleukaas	Tanumah
Available	Available	Available	Available	Available	0	0	0	0	0	0	0	0	0	0	0	0	0	0	0	0	0	Alhuruf Wadha	Tanumah
Available	Available	Available	Available	Available	0	0	0	0	0	0	0	0	0	0	0	0	0	0	0	0	0	Alaghwar	Tanumah
Available	Available	Available	Available	Available	0	0	0	0	0	0	0	0	0	0	0	0	0	0	0	0	0	Al Buealaa	Tanumah
Available	Available	Available	Available	Available	0	0	0	0	0	0	0	0	0	0	0	0	0	0	0	0	0	Alsadrh Walhuluh	Tanumah
Available	Available	Available	Available	Available	0	0	0	0	0	0	0	0	0	0	0	0	0	0	0	0	0	Al Musharaf	Tanumah
Available	Available	Available	Available	Available	0	0	0	0	0	0	0	0	0	0	0	0	0	0	0	0	0	Al Baydan	Tanumah
Not Available	Available	Not Available	Not Available	Available	0	0	0	0	0	0	0	0	0	0	0	0	0	0	0	0	0	Shaeb Humur	Tanumah
Not Available	Available	Not Available	Not Available	Available	0	0	0	0	0	0	0	0	0	0	0	0	0	0	0	0	0	Jabal Eawad	Tanumah
Available	Available	Available	Available	Available	0	0	0	0	0	0	0	0	0	0	0	0	0	0	0	0	0	Alsafhuh	Tanumah
Not Available	Available	Not Available	Not Available	Available	0	0	0	0	0	0	0	0	0	0	0	0	0	0	0	0	0	Alsanduh	Tanumah
Available	Available	Available	Available	Available	0	0	0	0	0	0	0	0	0	0	0	0	0	0	0	0	0	Al Shanif	Tanumah
Available	Available	Available	Available	Available	0	0	0	0	0	0	0	0	0	0	0	0	0	0	0	0	0	Alhilquh	Tanumah
Available	Available	Available	Available	Available	0	0	0	0	0	0	0	0	0	0	0	0	0	0	0	0	0	Alghabib	Tanumah

## Public services at the populated area level

## Number of Agricultural, Social, Administrative and Public Services and Banking Finance 2-2

Cities and villages where public services are available (available or not)					General, financial and banking services					Social and development services									Agricultural services			Populated area	Emirate or governorate or municipality	
Internet network	Cell phone	Telephone network	Water network	Electricity	Commercial bank	Postman	Post office	Travel agency	Public library	Civil defence	Cooperative association	Cooperative association	Development committee	Development centre	Social security	Notary branch	Notary	Court	Agricultural fund	Agricultural branch	Agricultural directorate			
Available	Available	Available	Available	Available	0	0	0	0	0	0	0	0	0	0	0	0	0	0	0	0	0	Aleizzah	Tanumah	
Available	Available	Available	Available	Available	0	0	0	0	0	0	0	0	0	0	0	0	0	0	0	0	0	0	Alsarabuh	Tanumah
Available	Available	Available	Available	Available	0	0	0	0	0	0	0	0	0	0	0	0	0	0	0	0	0	0	Alqasiluh (Alsharfa)	Tanumah
Available	Available	Available	Available	Available	0	0	0	0	0	0	0	0	0	0	0	0	0	0	0	0	0	0	Larbweh	Tanumah
Available	Available	Available	Available	Available	0	0	0	0	0	0	0	0	0	0	0	0	0	0	0	0	0	0	Alqarih	Tanumah
Available	Available	Available	Available	Available	0	0	0	0	0	0	0	0	0	0	0	0	0	0	0	0	0	0	Al Ealabuh	Tanumah
Available	Available	Available	Available	Available	0	0	0	0	0	0	0	0	0	0	0	0	0	0	0	0	0	0	Al Falayatuh	Tanumah
Available	Available	Available	Available	Available	0	0	0	0	0	0	0	0	0	0	0	0	0	0	0	0	0	0	Arwaa Walkharbuh	Tanumah
Available	Available	Available	Available	Available	0	0	0	0	0	0	0	0	0	0	0	0	0	0	0	0	0	0	Fareah Quraysh	Tanumah
Available	Available	Available	Available	Available	0	0	0	0	0	0	0	0	0	0	0	0	0	0	0	0	0	0	Alqadhal	Tanumah
Available	Available	Available	Available	Available	0	0	0	0	0	0	0	0	0	0	0	0	0	0	0	0	0	0	Aleawsa'	Tanumah
Available	Available	Available	Available	Available	0	0	0	0	0	0	0	0	0	0	0	0	0	0	0	0	0	0	Tarajas	Tanumah
Available	Available	Available	Available	Available	0	0	0	0	0	0	0	0	0	0	0	0	0	0	0	0	0	0	Ras Saqin	Tanumah
Available	Available	Available	Available	Available	0	0	0	0	0	0	0	0	0	0	0	0	0	0	0	0	0	0	Mansibih	Mansebah
Available	Available	Available	Available	Available	2	0	1	1	0	1	1	0	1	0	0	0	1	1	0	0	0	0	Al-Harjah	null
Available	Available	Available	Not Available	Available	0	0	0	0	0	0	0	0	0	0	0	0	0	0	0	0	0	0	Al-Sal'an	null
Available	Available	Available	Not Available	Available	0	0	0	0	0	0	0	0	0	0	0	0	0	0	0	0	0	0	Al Khadrah	null
Available	Available	Not Available	Not Available	Available	0	0	0	0	0	0	0	0	0	0	0	0	0	0	0	0	0	0	Al Rabi'y	null

## Public services at the populated area level

## Number of Agricultural, Social, Administrative and Public Services and Banking Finance 2-2

Cities and villages where public services are available (available or not)					General, financial and banking services					Social and development services								Agricultural services			Populated area	Emirate or governorate or municipality	
Internet network	Cell phone	Telephone network	Water network	Electricity	Commercial bank	Postman	Post office	Travel agency	Public library	Civil defence	Cooperative association	Cooperative association	Development committee	Development centre	Social security	Notary branch	Notary	Court	Agricultural fund	Agricultural branch			Agricultural directorate
Available	Available	Not Available	Not Available	Available	0	0	0	0	0	0	0	0	0	0	0	0	0	0	0	0	0	Al Abu Salem	null
Available	Available	Available	Not Available	Available	0	0	0	0	0	0	0	0	0	0	0	0	0	0	0	0	0	Al Ghanem	null
Available	Available	Not Available	Not Available	Available	0	0	0	0	0	0	0	0	0	0	0	0	0	0	0	0	0	Al-Oshrah	null
Available	Available	Not Available	Not Available	Available	0	0	0	0	0	0	0	0	0	0	0	0	0	0	0	0	0	Al-Merath	null
Available	Available	Available	Not Available	Available	0	0	0	0	0	0	0	0	0	0	0	0	0	0	0	0	0	Al-Zarqan	null
Available	Available	Available	Not Available	Available	0	0	0	0	0	0	0	0	0	0	0	0	0	0	0	0	0	Al-Rajmah	null
Available	Available	Available	Not Available	Available	0	0	0	0	0	0	0	0	0	0	0	0	0	0	0	0	0	Al-Sefran	null
Available	Available	Not Available	Not Available	Available	0	0	0	0	0	0	0	0	0	0	0	0	0	0	0	0	0	Al-Hayid	null
Available	Available	Available	Not Available	Available	0	0	0	0	0	0	0	0	0	0	0	0	0	0	0	0	0	Al Hamid	null
Available	Available	Not Available	Not Available	Available	0	0	0	0	0	0	0	0	0	0	0	0	0	0	0	0	0	Al-Marawhah	null
Available	Available	Not Available	Not Available	Available	0	0	0	0	0	0	0	0	0	0	0	0	0	0	0	0	0	Al-Baq'ah	null
Available	Available	Not Available	Not Available	Available	0	0	0	0	0	0	0	0	0	0	0	0	0	0	0	0	0	Al Al-Shaqi	null
Available	Available	Not Available	Not Available	Available	0	0	0	0	0	0	0	0	0	0	0	0	0	0	0	0	0	Al Sabhaa and Al-	null
Available	Available	Not Available	Not Available	Available	0	0	0	0	0	0	0	0	0	0	0	0	0	0	0	0	0	Al Al-Waqdy (Al	null
Available	Available	Not Available	Not Available	Available	0	0	0	0	0	0	0	0	0	0	0	0	0	0	0	0	0	Al Juweir	null
Available	Available	Not Available	Not Available	Available	0	0	0	0	0	0	0	0	0	0	0	0	0	0	0	0	0	Al Meslih	null
Available	Available	Not Available	Not Available	Available	0	0	0	0	0	0	0	0	0	0	0	0	0	0	0	0	0	Al-Ararah	null
Available	Available	Available	Not Available	Available	0	0	0	0	0	0	0	0	0	0	0	0	0	0	0	0	0	Al Qebas (Al-Aned)	null

## Public services at the populated area level

## Number of Agricultural, Social, Administrative and Public Services and Banking Finance 2-2

Cities and villages where public services are available (available or not)					General, financial and banking services					Social and development services								Agricultural services			Populated area	Emirate or governorate or municipality	
Internet network	Cell phone	Telephone network	Water network	Electricity	Commercial bank	Postman	Post office	Travel agency	Public library	Civil defence	Cooperative association	Cooperative association	Development committee	Development centre	Social security	Notary branch	Notary	Court	Agricultural fund	Agricultural branch			Agricultural directorate
Available	Available	Not Available	Not Available	Available	0	0	0	0	0	0	0	0	0	0	0	0	0	0	0	0	0	Al Adawiyah	null
Available	Available	Not Available	Not Available	Available	0	0	0	0	0	0	0	0	0	0	0	0	0	0	0	0	0	Al-Mehjar	null
Available	Available	Not Available	Not Available	Available	0	0	0	0	0	0	0	0	0	0	0	0	0	0	0	0	0	Al Sharid	null
Available	Available	Not Available	Not Available	Available	0	0	0	0	0	0	0	0	0	0	0	0	0	0	0	0	0	Al Abbas	null
Available	Available	Not Available	Not Available	Available	0	0	0	0	0	0	0	0	0	0	0	0	0	0	0	0	0	Al-Mawasmah	null
Available	Available	Not Available	Not Available	Available	0	0	0	0	0	0	0	0	0	0	0	0	0	0	0	0	0	Al Maslamah	null
Available	Available	Not Available	Not Available	Available	0	0	0	0	0	0	0	0	0	0	0	0	0	0	0	0	0	Al Shamer	null
Available	Available	Not Available	Not Available	Available	0	0	0	0	0	0	0	0	0	0	0	0	0	0	0	0	0	Al Mahish	null
Available	Available	Not Available	Not Available	Available	0	0	0	0	0	0	0	0	0	0	0	0	0	0	0	0	0	Naq'ah	null
Available	Available	Not Available	Not Available	Available	0	0	0	0	0	0	0	0	0	0	0	0	0	0	0	0	0	Al Mezhir	null
Available	Available	Not Available	Not Available	Available	0	0	0	0	0	0	0	0	0	0	0	0	0	0	0	0	0	Al Harish	null
Available	Available	Not Available	Not Available	Available	0	0	0	0	0	0	0	0	0	0	0	0	0	0	0	0	0	Al Bu Nasir	null
Available	Available	Not Available	Not Available	Available	0	0	0	0	0	0	0	0	0	0	0	0	0	0	0	0	0	Al Derham	null
Available	Available	Not Available	Not Available	Available	0	0	0	0	0	0	0	0	0	0	0	0	0	0	0	0	0	Al Maghdy	null
Available	Available	Not Available	Not Available	Available	0	0	0	0	0	0	0	0	0	0	0	0	0	0	0	0	0	Al Ragha	null
Available	Available	Not Available	Not Available	Available	0	0	0	0	0	0	0	0	0	0	0	0	0	0	0	0	0	Al Sadr Al Halmah	null
Available	Available	Not Available	Not Available	Available	0	0	0	0	0	0	0	0	0	0	0	0	0	0	0	0	0	Al Qa'dah	null
Available	Available	Not Available	Not Available	Available	0	0	0	0	0	0	0	0	0	0	0	0	0	0	0	0	0	Al Ali	null

## Public services at the populated area level

## Number of Agricultural, Social, Administrative and Public Services and Banking Finance 2-2

Cities and villages where public services are available (available or not)					General, financial and banking services					Social and development services								Agricultural services			Populated area	Emirate or governorate or municipality	
Internet network	Cell phone	Telephone network	Water network	Electricity	Commercial bank	Postman	Post office	Travel agency	Public library	Civil defence	Cooperative association	Cooperative association	Development committee	Development centre	Social security	Notary branch	Notary	Court	Agricultural fund	Agricultural branch			Agricultural directorate
Available	Available	Not Available	Not Available	Available	0	0	0	0	0	0	0	0	0	0	0	0	0	0	0	0	0	Al Zeidan	null
Available	Available	Not Available	Not Available	Available	0	0	0	0	0	0	0	0	0	0	0	0	0	0	0	0	0	Al Ajur	null
Available	Available	Available	Not Available	Available	0	0	0	0	0	0	0	0	0	0	0	0	0	0	0	0	0	Al-Nejd	null
Available	Available	Not Available	Not Available	Available	0	0	0	0	0	0	0	0	0	0	0	0	0	0	0	0	0	Dab'ah	null
Available	Available	Not Available	Not Available	Available	0	0	0	0	0	0	0	0	0	0	0	0	0	0	0	0	0	Al Abu Qithred	null
Available	Available	Not Available	Not Available	Available	0	0	0	0	0	0	0	0	0	0	0	0	0	0	0	0	0	Al Gheraf	null
Available	Available	Not Available	Not Available	Available	0	0	0	0	0	0	0	0	0	0	0	0	0	0	0	0	0	Al Shurayh (Al-	null
Available	Available	Not Available	Not Available	Available	0	0	0	0	0	0	0	0	0	0	0	0	0	0	0	0	0	Al Moghamer	null
Available	Available	Not Available	Not Available	Available	0	0	0	0	0	0	0	0	0	0	0	0	0	0	0	0	0	Al-Ghabran	null
Available	Available	Not Available	Not Available	Available	0	0	0	0	0	0	0	0	0	0	0	0	0	0	0	0	0	Al Lahiq (Al Mahdy)	null
Available	Available	Not Available	Not Available	Available	0	0	0	0	0	0	0	0	0	0	0	0	0	0	0	0	0	Al Talhan	null
Available	Available	Not Available	Not Available	Available	0	0	0	0	0	0	0	0	0	0	0	0	0	0	0	0	0	Al Atiq (Al-Atfah)	null
Available	Available	Not Available	Not Available	Available	0	0	0	0	0	0	0	0	0	0	0	0	0	0	0	0	0	Al-Haflan (Al Hajur)	null
Available	Available	Not Available	Not Available	Available	0	0	0	0	0	0	0	0	0	0	0	0	0	0	0	0	0	Al jaz'ah	null
Available	Available	Not Available	Not Available	Available	0	0	0	0	0	0	0	0	0	0	0	0	0	0	0	0	0	Al rafi'	null
Available	Available	Not Available	Not Available	Available	0	0	0	0	0	0	0	0	0	0	0	0	0	0	0	0	0	Al Dawud	null
Available	Available	Not Available	Not Available	Available	0	0	0	0	0	0	0	0	0	0	0	0	0	0	0	0	0	Al-Atfah	null
Available	Available	Not Available	Not Available	Available	0	0	0	0	0	0	0	0	0	0	0	0	0	0	0	0	0	Madareh (Al Sued)	null

## Public services at the populated area level

## Number of Agricultural, Social, Administrative and Public Services and Banking Finance 2-2

Cities and villages where public services are available (available or not)					General, financial and banking services					Social and development services								Agricultural services			Populated area	Emirate or governorate or municipality	
Internet network	Cell phone	Telephone network	Water network	Electricity	Commercial bank	Postman	Post office	Travel agency	Public library	Civil defence	Cooperative association	Cooperative association	Development committee	Development centre	Social security	Notary branch	Notary	Court	Agricultural fund	Agricultural branch			Agricultural directorate
Available	Available	Not Available	Not Available	Available	0	0	0	0	0	0	0	0	0	0	0	0	0	0	0	0	0	Al Meslih (Al-Sha'b)	null
Available	Available	Not Available	Not Available	Available	0	0	0	0	0	0	0	0	0	0	0	0	0	0	0	0	0	Al Dabish	null
Available	Available	Available	Not Available	Available	0	0	0	0	0	0	0	0	0	0	0	0	0	0	0	0	0	Al Dalim	null
Available	Available	Available	Not Available	Available	0	0	0	0	0	0	0	0	0	0	0	0	0	0	0	0	0	Al-Sharman	null
Available	Available	Available	Not Available	Available	0	0	0	0	0	0	0	0	0	0	0	0	0	0	0	0	0	Al-Khashnaa	null
Available	Available	Not Available	Not Available	Available	0	0	0	0	0	0	0	0	0	0	0	0	0	0	0	0	0	Al-Etaf	null
Available	Available	Not Available	Not Available	Available	0	0	0	0	0	0	0	0	0	0	0	0	0	0	0	0	0	Al-Seif	null
Available	Available	Not Available	Not Available	Available	0	0	0	0	0	0	0	0	0	0	0	0	0	0	0	0	0	Al-Miz	null
Available	Available	Not Available	Not Available	Available	0	0	0	0	0	0	0	0	0	0	0	0	0	0	0	0	0	Al-Basrah	null
Available	Available	Not Available	Not Available	Available	0	0	0	0	0	0	0	0	0	0	0	0	0	0	0	0	0	Al-Njayib	null
Available	Available	Not Available	Not Available	Available	0	0	0	0	0	0	0	0	0	0	0	0	0	0	0	0	0	Al Bahir	null
Available	Available	Not Available	Not Available	Available	0	0	0	0	0	0	0	0	0	0	0	0	0	0	0	0	0	Al fatis	null
Available	Available	Available	Not Available	Available	0	0	0	0	0	0	0	0	0	0	0	0	0	0	0	0	0	Aqiqah	null
Available	Available	Not Available	Not Available	Available	0	0	0	0	0	0	0	0	0	0	0	0	0	0	0	0	0	Al-Irq	null
Not Available	Not Available	Not Available	Not Available	Available	0	0	0	0	0	0	0	0	0	0	0	0	0	0	0	0	0	Al-Mehjar	null
Available	Available	Not Available	Not Available	Available	0	0	0	0	0	0	0	0	0	0	0	0	0	0	0	0	0	Al Munis	null
Available	Available	Available	Not Available	Available	0	0	0	0	0	0	0	0	0	0	0	0	0	0	0	0	0	Al-Tawil	null
Available	Available	Not Available	Not Available	Available	0	0	0	0	0	0	0	0	0	0	0	0	0	0	0	0	0	Ibn Khamis	null

## Public services at the populated area level

## Number of Agricultural, Social, Administrative and Public Services and Banking Finance 2-2

Cities and villages where public services are available (available or not)					General, financial and banking services					Social and development services								Agricultural services			Populated area	Emirate or governorate or municipality	
Internet network	Cell phone	Telephone network	Water network	Electricity	Commercial bank	Postman	Post office	Travel agency	Public library	Civil defence	Cooperative association	Cooperative association	Development committee	Development centre	Social security	Notary branch	Notary	Court	Agricultural fund	Agricultural branch			Agricultural directorate
Available	Available	Not Available	Not Available	Available	0	0	0	0	0	0	0	0	0	0	0	0	0	0	0	0	0	Al Shemakh	null
Available	Available	Not Available	Not Available	Available	0	0	0	0	0	0	0	0	0	0	0	0	0	0	0	0	0	Al Hariz	null
Available	Available	Not Available	Not Available	Available	0	0	0	0	0	0	0	0	0	0	0	0	0	0	0	0	0	Al Matir	null
Available	Available	Not Available	Not Available	Available	0	0	0	0	0	0	0	0	0	0	0	0	0	0	0	0	0	Al Jahim	null
Available	Available	Not Available	Not Available	Available	0	0	0	0	0	0	0	0	0	0	0	0	0	0	0	0	0	Al Ja'danah	null
Available	Available	Not Available	Not Available	Available	0	0	0	0	0	0	0	0	0	0	0	0	0	0	0	0	0	Al hif (Al-Wasat)	null
Available	Available	Not Available	Not Available	Available	0	0	0	0	0	0	0	0	0	0	0	0	0	0	0	0	0	Al Majla	null
Available	Available	Not Available	Not Available	Available	0	0	0	0	0	0	0	0	0	0	0	0	0	0	0	0	0	Al Sam'ah (Al	null
Available	Available	Not Available	Not Available	Available	0	0	0	0	0	0	0	0	0	0	0	0	0	0	0	0	0	Al Mesfawah	null
Available	Available	Not Available	Not Available	Available	0	0	0	0	0	0	0	0	0	0	0	0	0	0	0	0	0	Al Khamis	null
Available	Available	Not Available	Not Available	Available	0	0	0	0	0	0	0	0	0	0	0	0	0	0	0	0	0	Al-Qarwat	null
Available	Available	Not Available	Not Available	Available	0	0	0	0	0	0	0	0	0	0	0	0	0	0	0	0	0	Al Hut	null
Available	Available	Not Available	Not Available	Available	0	0	0	0	0	0	0	0	0	0	0	0	0	0	0	0	0	Al Lusah	null
Available	Available	Not Available	Not Available	Available	0	0	0	0	0	0	0	0	0	0	0	0	0	0	0	0	0	Al Bahir	null
Available	Available	Not Available	Not Available	Available	0	0	0	0	0	0	0	0	0	0	0	0	0	0	0	0	0	Al Atif	null
Available	Available	Not Available	Not Available	Available	0	0	0	0	0	0	0	0	0	0	0	0	0	0	0	0	0	Al-Jaz'ah	null
Available	Available	Not Available	Not Available	Available	0	0	0	0	0	0	0	0	0	0	0	0	0	0	0	0	0	Al fadel (Al Zohrah)	null
Available	Available	Not Available	Not Available	Available	0	0	0	0	0	0	0	0	0	0	0	0	0	0	0	0	0	Al deshan	null

## Public services at the populated area level

## Number of Agricultural, Social, Administrative and Public Services and Banking Finance 2-2

Cities and villages where public services are available (available or not)					General, financial and banking services					Social and development services								Agricultural services			Populated area	Emirate or governorate or municipality	
Internet network	Cell phone	Telephone network	Water network	Electricity	Commercial bank	Postman	Post office	Travel agency	Public library	Civil defence	Cooperative association	Cooperative association	Development committee	Development centre	Social security	Notary branch	Notary	Court	Agricultural fund	Agricultural branch			Agricultural directorate
Available	Available	Not Available	Not Available	Available	0	0	0	0	0	0	0	0	0	0	0	0	0	0	0	0	0	Al Meslih	null
Available	Available	Not Available	Not Available	Available	0	0	0	0	0	0	0	0	0	0	0	0	0	0	0	0	0	Al Meflih (Al Emran)	null
Available	Available	Not Available	Not Available	Available	0	0	0	0	0	0	0	0	0	0	0	0	0	0	0	0	0	Al Bu Hisha	null
Available	Available	Not Available	Not Available	Available	0	0	0	0	0	0	0	0	0	0	0	0	0	0	0	0	0	Al Basbaa	null
Available	Available	Not Available	Not Available	Available	0	0	0	0	0	0	0	0	0	0	0	0	0	0	0	0	0	Al Saleh bin Raqi'	null
Available	Available	Not Available	Not Available	Available	0	0	0	0	0	0	0	0	0	0	0	0	0	0	0	0	0	Al Salam	null
Available	Available	Not Available	Not Available	Available	0	0	0	0	0	0	0	0	0	0	0	0	0	0	0	0	0	Al Asy	null
Available	Available	Not Available	Not Available	Available	0	0	0	0	0	0	0	0	0	0	0	0	0	0	0	0	0	Al Jerad	null
Available	Available	Available	Not Available	Available	0	1	0	0	0	0	0	0	0	0	0	0	0	0	0	0	0	Al-Oran	null
Available	Available	Not Available	Not Available	Available	0	0	0	0	0	0	0	0	0	0	0	0	0	0	0	0	0	Al-Kharj	null
Available	Available	Not Available	Not Available	Available	0	0	0	0	0	0	0	0	0	0	0	0	0	0	0	0	0	Al Mas'ud	null
Available	Available	Available	Not Available	Available	0	0	0	0	0	0	0	0	0	0	0	0	0	0	0	0	0	Al Khadirah	null
Available	Available	Available	Not Available	Available	0	0	0	0	0	0	0	0	0	0	0	0	0	0	0	0	0	Al Mejlib	null
Available	Available	Available	Not Available	Available	0	0	0	0	0	0	0	0	0	0	0	0	0	0	0	0	0	Al Ali bin Ali (Al	null
Available	Available	Available	Not Available	Available	0	0	0	0	0	0	0	0	0	0	0	0	0	0	0	0	0	Al jahlan	null
Available	Available	Available	Not Available	Available	0	0	0	0	0	0	0	0	0	0	0	0	0	0	0	0	0	Al Al-Baq'aa	null
Available	Available	Not Available	Not Available	Available	0	0	0	0	0	0	0	0	0	0	0	0	0	0	0	0	0	As Safraa	null
Available	Available	Not Available	Not Available	Available	0	0	0	0	0	0	0	0	0	0	0	0	0	0	0	0	0	Al Al-Hemry	null



## Public services at the populated area level

## Number of Agricultural, Social, Administrative and Public Services and Banking Finance 2-2

Cities and villages where public services are available (available or not)					General, financial and banking services					Social and development services								Agricultural services			Populated area	Emirate or governorate or municipality	
Internet network	Cell phone	Telephone network	Water network	Electricity	Commercial bank	Postman	Post office	Travel agency	Public library	Civil defence	Cooperative association	Cooperative association	Development committee	Development centre	Social security	Notary branch	Notary	Court	Agricultural fund	Agricultural branch			Agricultural directorate
Available	Available	Not Available	Not Available	Available	0	0	0	0	0	0	0	0	0	0	0	0	0	0	0	0	0	Al Howayj	null
Available	Available	Not Available	Not Available	Available	0	0	0	0	0	0	0	0	0	0	0	0	0	0	0	0	0	Al Shamekh	null
Available	Available	Not Available	Not Available	Available	0	0	0	0	0	0	0	0	0	0	0	0	0	0	0	0	0	Al Eifah	null
Available	Available	Not Available	Not Available	Available	0	0	0	0	0	0	0	0	0	0	0	0	0	0	0	0	0	Al-Dafi'ah	null
Available	Available	Not Available	Not Available	Available	0	0	0	0	0	0	0	0	0	0	0	0	0	0	0	0	0	Merhid	null
Available	Available	Not Available	Not Available	Available	0	0	0	0	0	0	0	0	0	0	0	0	0	0	0	0	0	Al-Jamid	null
Available	Available	Not Available	Not Available	Available	0	0	0	0	0	0	0	0	0	0	0	0	0	0	0	0	0	Al-Aqibah	null
Available	Available	Not Available	Not Available	Available	0	0	0	0	0	0	0	0	0	0	0	0	0	0	0	0	0	Al-Darib	null
Available	Available	Not Available	Not Available	Available	0	0	0	0	0	0	0	0	0	0	0	0	0	0	0	0	0	Al-Manamah	null
Available	Available	Not Available	Not Available	Available	0	0	0	0	0	0	0	0	0	0	0	0	0	0	0	0	0	Sheibah Masurah	null
Available	Available	Not Available	Not Available	Available	0	0	0	0	0	0	0	0	0	0	0	0	0	0	0	0	0	Al-Hajib	null
Available	Available	Not Available	Not Available	Available	0	0	0	0	0	0	0	0	0	0	0	0	0	0	0	0	0	Ar Rahwah	null
Available	Available	Not Available	Not Available	Available	0	0	0	0	0	0	0	0	0	0	0	0	0	0	0	0	0	Dab'	null
Available	Available	Not Available	Not Available	Available	0	0	0	0	0	0	0	0	0	0	0	0	0	0	0	0	0	Al-Ma'qer	null
Available	Available	Not Available	Not Available	Available	0	0	0	0	0	0	0	0	0	0	0	0	0	0	0	0	0	Ghaman	null
Available	Available	Not Available	Not Available	Available	0	0	0	0	0	0	0	0	0	0	0	0	0	0	0	0	0	Al Khanq	null
Available	Available	Not Available	Not Available	Available	0	0	0	0	0	0	0	0	0	0	0	0	0	0	0	0	0	Al Rasd	null
Available	Available	Not Available	Not Available	Available	0	0	0	0	0	0	0	0	0	0	0	0	0	0	0	0	0	As Sarrar	null

## Public services at the populated area level

## Number of Agricultural, Social, Administrative and Public Services and Banking Finance 2-2


Cities and villages where public services are available (available or not)					General, financial and banking services					Social and development services									Agricultural services			Populated area	Emirate or governorate or municipality
Internet network	Cell phone	Telephone network	Water network	Electricity	Commercial bank	Postman	Post office	Travel agency	Public library	Civil defence	Cooperative association	Cooperative association	Development committee	Development centre	Social security	Notary branch	Notary	Court	Agricultural fund	Agricultural branch	Agricultural directorate		
Available	Available	Not Available	Not Available	Available	0	0	0	0	0	0	0	0	0	0	0	0	0	0	0	0	0	Al-Jarb	null
Available	Available	Not Available	Not Available	Available	0	0	0	0	0	0	0	0	0	0	0	0	0	0	0	0	0	Al-Selah	null
Available	Available	Not Available	Not Available	Available	0	0	0	0	0	0	0	0	0	0	0	0	0	0	0	0	0	Al-Waljah	null
Available	Available	Not Available	Not Available	Available	0	0	0	0	0	0	0	0	0	0	0	0	0	0	0	0	0	Al-Saqyah	null
Available	Available	Not Available	Not Available	Available	0	0	0	0	0	0	0	0	0	0	0	0	0	0	0	0	0	Al-Wagherah	null
Available	Available	Not Available	Not Available	Available	0	0	0	0	0	0	0	0	0	0	0	0	0	0	0	0	0	Al-Mazreh	null
Available	Available	Not Available	Not Available	Available	0	0	0	0	0	0	0	0	0	0	0	0	0	0	0	0	0	Al-Sha'irah	null
Available	Available	Not Available	Not Available	Available	0	0	0	0	0	0	0	0	0	0	0	0	0	0	0	0	0	Al-Irq	null
Available	Available	Not Available	Not Available	Available	0	0	0	0	0	0	0	0	0	0	0	0	0	0	0	0	0	Al-Hany	null
Available	Available	Not Available	Not Available	Available	0	0	0	0	0	0	0	0	0	0	0	0	0	0	0	0	0	Al-Ayshah (Al-	null
Available	Available	Not Available	Not Available	Available	0	0	0	0	0	0	0	0	0	0	0	0	0	0	0	0	0	Al-Sedr	null
Available	Available	Not Available	Not Available	Available	0	0	0	0	0	0	0	0	0	0	0	0	0	0	0	0	0	Al Attf	null
Available	Available	Not Available	Not Available	Available	0	0	0	0	0	0	0	0	0	0	0	0	0	0	0	0	0	Al Fari'	null
Available	Available	Not Available	Not Available	Available	0	0	0	0	0	0	0	0	0	0	0	0	0	0	0	0	0	Al Der' (Al-Wathlah)	null
Available	Available	Not Available	Not Available	Available	0	0	0	0	0	0	0	0	0	0	0	0	0	0	0	0	0	Al-Shi'b Al-Abyed	null
Available	Available	Not Available	Not Available	Available	0	0	0	0	0	0	0	0	0	0	0	0	0	0	0	0	0	Al-Qara Al-Bertan	null
Available	Available	Not Available	Not Available	Available	0	0	0	0	0	0	0	0	0	0	0	0	0	0	0	0	0	Irq Al-Harith	null
Available	Available	Not Available	Not Available	Available	0	0	0	0	0	0	0	0	0	0	0	0	0	0	0	0	0	Al Hajlah	null

## Public services at the populated area level

## Number of Agricultural, Social, Administrative and Public Services and Banking Finance 2-2

Cities and villages where public services are available (available or not)					General, financial and banking services					Social and development services									Agricultural services			Populated area	Emirate or governorate or municipality
Internet network	Cell phone	Telephone network	Water network	Electricity	Commercial bank	Postman	Post office	Travel agency	Public library	Civil defence	Cooperative association	Cooperative association	Development committee	Development centre	Social security	Notary branch	Notary	Court	Agricultural fund	Agricultural branch	Agricultural directorate		
Available	Available	Not Available	Not Available	Available	0	0	0	0	0	0	0	0	0	0	0	0	0	0	0	0	0	Bir Aqq	null
Available	Available	Not Available	Not Available	Available	0	0	0	0	0	0	0	0	0	0	0	0	0	0	0	0	0	Qard	null
Available	Available	Not Available	Not Available	Available	0	0	0	0	0	0	0	0	0	0	0	0	0	0	0	0	0	Mabterah	null
Available	Available	Not Available	Not Available	Available	0	0	0	0	0	0	0	0	0	0	0	0	0	0	0	0	0	Da'n	null
Available	Available	Not Available	Not Available	Available	0	0	0	0	0	0	0	0	0	0	0	0	0	0	0	0	0	Al-Mansaher	null
Available	Available	Not Available	Not Available	Available	0	0	0	0	0	0	0	0	0	0	0	0	0	0	0	0	0	Al-Raba'ah	null
Available	Available	Not Available	Not Available	Available	0	0	0	0	0	0	0	0	0	0	0	0	0	0	0	0	0	Mahjer Al-Najayib	null
Available	Available	Not Available	Not Available	Available	0	0	0	0	0	0	0	0	0	0	0	0	0	0	0	0	0	Samnah Madarih	null
Available	Available	Not Available	Not Available	Available	0	0	0	0	0	0	0	0	0	0	0	0	0	0	0	0	0	Al Far'	null
Available	Available	Not Available	Not Available	Available	0	0	0	0	0	0	0	0	0	0	0	0	0	0	0	0	0	Al-Zafrah	null

The sixteenth services guide 2017\_Region Aseer



الهيئة العامة للإحصاء  
General Authority for Statistics

